

District

Name Ridgeview Irrigation districtAddress PO Box 67  
Homedale Id 83628Change in PODate Filed 1/31/2022Initial notice date 1/18/2022

DPD issued date

PD issued date

PD notice date

Date of FO 11/15/2023 Vol 129 Page 279

C-Date

COBU due date

COBU Received date 9/28/2023

Certificate issued

## DESCRIPTION OF WATER RIGHT(s)

Name of Stream Reservoir Owyhee riverTrib. of Snake riverUse IrrigationCounty malheur

Quantity of water (CFS)

No. of Acres

Name of ditch

App# 51709Per # 58711Cert # 81012

PR Date

App#

Per #

Cert #

PR Date

App#

Per #

Cert #

PR Date

App#

Per #

Cert #

PR Date

App#

Per #

Cert #

PR Date

## FEES PAID

Date	Amount	Receipt #
1-3-2022	\$1,360.00	137209

## FEES REFUNDED

Date	Amount	Receipt #
------	--------	-----------

Assignments:

Irrigation District BoRAgent South Board of Control office@Southboardofcontrol.com

CWRE

CC's list

☐ - Oversized map - Location





# Oregon

Tina Kotek, Governor

## Water Resources Department

North Mall Office Building

725 Summer St NE, Suite A

Salem, OR 97301

Phone 503 986-0900

Fax 503 986-0904

November 15, 2023

RIDGEVIEW IRRIGATION DISTRICT  
PO BOX 67  
HOMEDALE, ID 83628

Reference: Transfer Application T-13886

Enclosed is a copy of the Determination of Satisfactory Proof Final Order.

If you have any questions related to the completion of this Claim of Beneficial Use, you may contact Ann Reece, by telephone at (503) 979-3214 or by e-mail at [Ann.L.Reece@water.oregon.gov](mailto:Ann.L.Reece@water.oregon.gov).

Sincerely,

Elyse Richman  
Water Rights Services Support  
Transfers and Conservation Section

cc: Watermaster Dist. #9, Jered L. Hoshaw (via email)

Enclosure



**BEFORE THE WATER RESOURCES DEPARTMENT  
FOR THE  
STATE OF OREGON**

In the Matter of the Completion of a Change	)	DETERMINATION OF SATISFACTORY
in Place of Use Under Transfer Application	)	PROOF OF COMPLETION FOR A
T-13886, Malheur County	)	PERMANENT DISTRICT TRANSFER

**Authority**

Oregon Administrative Rule (OAR) 690-385-7400 describes the documentation the district must file with the Department in order to provide proof of use.

OAR 690-385-7600 provides in pertinent part that satisfactory proof shall be (a) a determination by the Department that application of water to beneficial use under the terms of the transfer final order was completed to the extent authorized, or (b) a determination by the Department that the application of water to a beneficial use under the terms of the transfer final order was completed to an extent less than authorized.

Oregon Revised Statute (ORS) 540.530(2)(a) and OAR 690-385-7600 authorize the Department to issue or modify a certificate of water right upon satisfactory proof of completion of the change or changes authorized by a final order approving a permanent district transfer.

**Applicant**

RIDGEVIEW IRRIGATION DISTRICT  
PO BOX 67  
HOMEDALE, ID 83628

**Findings of Fact**

1. On April 27, 2022, the Department signed a final order, which was mailed on April 28, 2022, and recorded in Special Order Volume 122, Pages 987-989, approving Transfer Application T-13886 involving Certificate 81012. The final order established October 1, 2023, as the date for completion of the authorized changes in place of use.
2. On September 28, 2023, the Department received a Claim of Beneficial Use (CBU) and associated maps from the applicant for Transfer Application T-13886 satisfying the requirements for providing proof of use under OAR 690-385-7400.

**NOTICE OF RIGHT TO PETITION FOR RECONSIDERATION OR JUDICIAL REVIEW**

This is a final order in other than contested case. This order is subject to judicial review under ORS 183.484. Any petition for judicial review must be filed within the 60-day time period specified by ORS 183.484(2). Pursuant to ORS 536.075 and OAR 137-004-0080 you may either petition for judicial review or petition the Director for reconsideration of this order. A petition for reconsideration may be granted or denied by the Director, and if no action is taken within 60 days following the date the petition was filed, the petition shall be deemed denied.



3. The Department reviewed the CBU and maps submitted by the applicant for Transfer Application T- 13886.
4. The CBU did not contain a map of the point of diversion from the source. However, since the transfer involved the transfer of places of use only within an irrigation district and did not involve a change in the point of diversion, the existing maps on file with the Department are sufficient to identify the point of diversion from the source.
5. The proposed place of use for Certificate 81012 as approved the final order for Transfer Application T-13886, and as recorded in Special Order Volume 122, Pages 987-989 is shown in Table 1, below:

**Table 1:**

IRRIGATION								
Twsp	Rng	Mer	Sec	Q-Q	Acres	Tax Lot	Water User	Notice
22 S	46 E	WM	10	NE NW	1.4	100	PRICE SEED FARMS	n/a
22 S	46 E	WM	36	SW NE	4.0	100	SHENK	n/a
Total					5.4			

6. Based on the review of evidence submitted by the applicant, the Department finds that the application of water to beneficial use under the terms of the transfer final order for T-13886 was completed to the extent authorized in the transfer as described in Table 1.

#### **Conclusions of Law**


1. The Applicant has submitted proof of use pursuant to OAR 690-385-7400.
2. Application of water to a beneficial use under the terms of the transfer final order has been made to the extent shown in Table 1, above.
3. The applicant has demonstrated proof of completion under T-13886 to the satisfaction of the Department.
4. The Department is authorized to issue or modify certificates of water rights involved in transfer T-13886 consistent with this determination of satisfactory proof of completion.



Now, therefore, it is ORDERED:

1. Water right Certificate 81012 is modified as shown in Table 1, above. The Department will issue a superseding certificate describing this right when it determines it is necessary for record keeping.

Signed at Salem, Oregon on NOV 15 2023



Lisa J. Jaramillo, Transfer and Conservation Section Manager, for  
Douglas E. Woodcock, Acting Director  
Oregon Water Resources Department

Mailing Date: NOV 16 2023



E-RECEIVED  
09/28/2023  
OWRD



Oregon Water Resources Department  
725 Summer Street NE, Suite A  
Salem, Oregon 97301-1266  
(503) 986-0900  
www.wrd.state.or.us

# District Permanent Water Right Transfer Claim of Beneficial Use

## 1. APPLICANT INFORMATION

District: Ridgeview Irrigation District

Contact Person: Anita Johnston

Phone: 208-337-3760

Mailing Address: P. O. Box 67

City: Homedale State: ID

Zip: 83628

E-Mail address: office@southboardofcontrol.com

Transfer Number: T - 13886

## 2. WATER RIGHT(S)

Pursuant to OAR Chapter 690, Division 385, the district is submitting to the Water Resources Department this claim of beneficial use, with the appropriate fee, for the following water right(s):

*NOTE: Fees do not apply if the priority date is prior to July 9, 1987.*

PERMIT NUMBER	CERTIFICATE NUMBER	DECREE (name, volume, and page)	PRIMARY (P) OR SUPP (S)
8171-	81012		<input type="checkbox"/> P <input type="checkbox"/> S
-			<input type="checkbox"/> P <input type="checkbox"/> S
-			<input type="checkbox"/> P <input type="checkbox"/> S
-			<input type="checkbox"/> P <input type="checkbox"/> S

## 3. AUTHORIZED POINT(S) OF DIVERSION (POD) / APPROPRIATION (POA)

The authorized point(s) of diversion / appropriation for the water right modified by the transfer are as follows:

PERMIT NUMBER	DECREE or CERTIFICATE	POD / POA #	SOURCE	LOCATION – MEASURED DISTANCES
8171-	81012	1	Owyhee Dam	(Tunnel No. 1) Lot 1 NWSW, Sec. 21, T22S, R45E, WM; 495 ft. E and 264 ft. S from common corner corner to Sec. 20 and 21
-				
-				
-				



E-RECEIVED  
09/28/2023  
OWRD

09/28/2023


5.

☒ Attached is a map and site report for each water right listed in Table 1 that satisfies the requirements of OAR 690-385-7400.



6. SIGNATURES

The district certifies that it has inspected the place of use listed in Table I, and confirms the change in place of use has been completed consistent with the terms and conditions of the final order approving the transfer.



\_\_\_\_\_  
Signature of District Manager  
or District Board Chairperson

9/28/23

\_\_\_\_\_  
Date

John Eells Manager

\_\_\_\_\_  
Type or Print Name of District Manager  
or District Board Chairperson



CLAIM OF BENEFICIAL USE  
Site ReportTransfer Number: T - 13886 District Internal Notice #: 2021-03User Name: Price Seed Farm

## Place of Use:

USE	POD #	TWP	RNG	SEC	QQ	DLC	GOV'T LOT	TAX LOT	ACRES
Irr	1	22S	46E	10	NENW			100	1.4

## District Conveyance System:

Description of Delivery System: PumpHeadgate: 6.2 Canal: Lower 0.1 Pipeline

## Beneficial Use:

Description of Beneficial Use: CropsMethod Used to Apply Water: SprinklerMethod Used to Calculate Beneficial Use: Flow MeterUser Interviewed: ( ) Yes ☒ NoBeneficial Use Made as Authorized: ☒ Yes ( ) No

Description of Beneficial Use if Less than Authorized:

Inspected By: [Signature] Date: 9/28/23

Instructions: Attach and label the corresponding final proof map.



# RIDGEVIEW IRRIGATION DISTRICT

Final Proof Map for Price Seed Farm T-13886

T-13886

DINN: 2021-0303

Tax Lot 100 22S46E10 NENW  
ON 1.4 Acres Total

E-RECEIVED  
09/28/2023  
OWRD

on Area

RECEIVED

AUG 29 2003

WATER RESOURCES DEPT.  
SALEM, OREGON

22.2

22.2 ACRES

IN 1/4 1/4

22.2 ACRES

PENDING

PENDING ACRES

22.2

PRIVATE

PRIVATE ACRES

PROPERTY LINE OF

OTHER THAN 1/4 1/4

SCALE: 1" = 400'

46-102-1558

46-102-1558

46-102-1558

46-102-1558

46-102-1558

46-102-1558

46-102-1558

46-102-1558

46-102-1558

46-102-1558

46-102-1558

46-102-1558

46-102-1558

46-102-1558

46-102-1558

46-102-1558

46-102-1558

46-102-1558

46-102-1558

46-102-1558

46-102-1558

46-102-1558

46-102-1558

46-102-1558

46-102-1558

46-102-1558

SOUTHWEST CORNER  
OF SECTION 10

Traced: R.E. 4-15-53  
Checked: B.E. 6-20-55

T12233

off .7

T12233

off 3.44

T12233

off 2.35

T12233

SEC. 10, T.22 S., R.46 E., W.M.

46-102-1558



CLAIM OF BENEFICIAL USE  
Site ReportTransfer Number: T - 13886 District Internal Notice #: 2021-02User Name: Paul Shenk

## Place of Use:

USE	POD #	TWP	RNG	SEC	QQ	DLC	GOV'T LOT	TAX LOT	ACRES
<u>Irr</u>	<u>1</u>	<u>22S</u>	<u>46E</u>	<u>36</u>	<u>SWNE</u>			<u>100</u>	<u>4.0</u>

## District Conveyance System:

Description of Delivery System: PumpHeadgate: 5.6 Canal: 5.7-0.5 Lateral

## Beneficial Use:

Description of Beneficial Use: PastureMethod Used to Apply Water: SprinklersMethod Used to Calculate Beneficial Use: Flow Meter

User Interviewed: ( ) Yes (X) No

Beneficial Use Made as Authorized: (X) Yes ( ) No

Description of Beneficial Use if Less than Authorized:

Inspected By: John Edle Date: 9/28/23

Instructions: Attach and label the corresponding final proof map.



Final Proof Map For Paul Shenk T-13886

Tax Lot 100 22S46E36 SWNE  
ON 4.0 Acres Total

RECEIVED  
09/28/2023  
OWRD

on Area:

Now Approved I.

PROPERTY LINE IF  
OTHER THAN 1/4 1/4

SCALE: 1" = 400'.

SEC. 36, T:22 S., R.46 E., W.M.

48-102-1572

Traced: R.F. — — — — 6-13-55  
Checked: H.G. — — — — 6-21-55





# Oregon

Kate Brown, Governor

## Water Resources Department

725 Summer St NE, Suite A

Salem, OR 97301

(503) 986-0900

Fax (503) 986-0904

April 27, 2022

RIDGEVIEW IRRIGATION DISTRICT  
PO BOX 67  
HOMEDALE, ID 83628

REFERENCE: District Transfer T-13886

Enclosed is a copy of the final order approving your District Transfer.

The time allowed to complete the transfer is specified in the final order. You are required to submit a claim of beneficial use to this Department within one year of the date you complete the change(s) or within one year of the completion date authorized final order whichever comes first. If necessary, you may request more time by filing for transfer extension. All extensions are subject to approval.

To file a claim please include:

1. A CLAIM OF BENEFICIAL USE form
2. A CLAIM OF BENEFICIAL USE SITE REPORT
3. A Claim of Beneficial Use Map (this map does not need to be prepared by a Certified Water Rights Examiner (CWRE))

All forms needed to file a claim for a district transfer are available at

<https://www.oregon.gov/OWRD/programs/WaterRights/Transfers/DistTransfer/Pages/Forms.aspx>

If you have any questions related to the approval of this transfer, you may contact your caseworker Ann Reece by telephone at (503) 979-3214 or by e-mail at [Ann.L.Reece@water.oregon.gov](mailto:Ann.L.Reece@water.oregon.gov).

Sincerely,

Julie C. Baustian

Water Right Services Support  
Transfers and Conservation Section

cc: Jered L. Hoshaw, Watermaster Dist. # 9 (via email)  
South Board Of Control, Agent  
U.S. Bureau of Reclamation

Enclosure



BEFORE THE WATER RESOURCES DEPARTMENT  
OF THE  
STATE OF OREGON

In the Matter of Transfer Application	)	FINAL ORDER APPROVING
T-13886, Malheur County	)	A DISTRICT PERMANENT TRANSFER FOR
	)	PLACE OF USE

**Authority**

Oregon Revised Statutes (ORS) 540.570 to 540.580 establish the process in which a district may submit a request to transfer a water right within district boundaries. Oregon Administrative Rule (OAR) Chapter 690, Division 385 implements the statutes and provides the Department's procedures and criteria for evaluating district transfer applications.

**Applicant**

RIDGEVIEW IRRIGATION DISTRICT  
PO BOX 67  
HOMEDALE, ID 83628

**Findings of Fact**

1. On January 3, 2022, RIDGEVIEW Irrigation District (RID) filed a district transfer application to permanently change the place of use under Certificate 81012. The Department assigned the application number T-13886.
2. Notice of the District Permanent Transfer Application was published on January 18, 2022, pursuant to ORS 540.580 and OAR 690-385-4400. No comments were filed in response to the notice.
3. The U.S. Bureau of Reclamation was notified of the transfer application on January 18, 2022; no comments were received within 90 days of the notification.
4. On January 20, 2022, RID submitted superseding correcting maps.
5. The portion of the right to be transferred is as follows:  
**Certificate:** 81012 in the name of U.S. BUREAU OF RECLAMATION (perfected under Permit S-8179)  
**Use:** IRRIGATION of 5.4 acres  
**Priority Dates:** FEBRUARY 14, 1916 & AUGUST 19, 1924 (Live Flow), and FEBRUARY 15, 1916 and AUGUST 20, 1924 (Stored Water)

This final order in a contested case and is subject to judicial review by the Court of Appeals under ORS 183.482. Any petition for judicial review must be filed within the 60-day time period specified by ORS 183.482(1). Pursuant to ORS 536.075(2) and OAR 137-003-0675, you may petition for judicial review or petition the Director for reconsideration of this order. A petition for reconsideration may be granted or denied by the Director, and if no action is taken within 60 days following the date the petition was filed, the petition shall be deemed denied.

Within 20 days after this final order is issued (i.e., mailing date), the district or any protestant may file with the commission exceptions to the final order. The commission shall issue an order granting or denying the exceptions within 30 days after receiving the exceptions. ORS 540.580(10).



**Limit/Duty:** The amount of water used for irrigation shall be limited to 1/60<sup>th</sup> of one cubic foot per second per acre, or its equivalent for each acre irrigated and shall be further limited to 3.0 acre-feet per acre for each acre irrigated during the irrigation season of each year. The amount of water from direct flow of the Owyhee River together with water store in Owyhee Reservoir and with the amount secured under any other water right existing for the same lands shall be limited to a diversion of not to exceed 6.7 acre-feet for each acre irrigated during the irrigation season of each year.

**Source:** OWYHEE RIVER and OWYHEE RESERVOIR (constructed under Permit R-599), tributary to the SNAKE RIVER

**Authorized Point of Diversion:**

Twp	Rng	Mer	Sec	Q-Q	Measured Distances
22 S	45 E	WM	21	NW SW	TUNNEL #1: 264 FEET SOUTH AND 495 FEET EAST FROM THE W¼ CORNER OF SECTION 21

**Authorized Place of Use:**

IRRIGATION								
Twp	Rng	Mer	Sec	Q-Q	Acres	Tax Lot	Water User	Notice
22 S	46 E	WM	3	SE SW	1.4	1500	PRICE SEED FARMS	n/a
22 S	46 E	WM	36	NE NE	1.0	600	SHENK	n/a
22 S	46 E	WM	36	SWNE	2.4	100	SHENK	n/a
22 S	46 E	WM	36	SE NE	0.6	100	SHENK	n/a
Total					5.4			

6. Transfer Application T-13886 proposes to change the place of use to:

**Proposed Place of Use:**

IRRIGATION								
Twp	Rng	Mer	Sec	Q-Q	Acres	Tax Lot	Water User	Notice
22 S	46 E	WM	10	NE NW	1.4	100	PRICE SEED FARMS	n/a
22 S	46 E	WM	36	SW NE	4.0	100	SHENK	n/a
Total					5.4			

7. The Department finds that the district permanent transfer application was submitted according to ORS 540.580 and OAR 690-385-4000, contains the information required under OARs 690-385-4200 and 690-385-2000, and includes maps meeting the requirements of OARs 690-385-4300 and 690-385-2200.
8. The Department finds that the proposed district permanent transfer meets all the criteria set forth in ORS 540.580 and OAR 690-385-4000.
9. The water right is subject to transfer as defined in OAR 690-385-0100(17).
10. The proposed change in places of use will not result in enlargement of the right as defined in OAR 690-385-0100(4).
11. The proposed change in place of use will not result in injury to other water rights as defined in OAR 690-385-0100(6).



12. Any other applicable requirements for district permanent water right transfers are met as required in OAR 690-385-4500.


#### Conclusions of Law

The proposed changes in place of use as proposed in Transfer Application T-13886 comply with and satisfy the requirements of ORS 540.580 and OAR 690-385-4500.

Now, therefore, it is ORDERED:

1. The proposed change in place of use to the water rights evidenced by Certificate 81012 is approved.
2. The place of use from which the water right is transferred off by Transfer T-13886 shall no longer be irrigated and is cancelled from Certificate 81012.
3. The right to the use of the water at the place of use NOT modified by this order is restricted to beneficial and is subject to all other conditions and limitations contained in Certificate 81012.
4. The water user shall maintain and operate the existing measurement device and shall make such improvements as may be required by the Department.
5. Full beneficial use of the water shall be made, consistent with the terms of this order, on or before **October 1, 2023**. A Claim of Beneficial Use shall be submitted by RID to the Department within one year after the deadline for completion of the changes and full beneficial use of the water.
6. Water right Certificate 81012 is modified. After satisfactory proof of completion has been determined by the Department, a superseding water right certificate will be issued when the Department determines it is necessary for record keeping.

Dated in Salem, Oregon on APR 27 2022



Lisa J. Jaramillo, Transfer and Conservation Section Manager for  
THOMAS M. BYLER, DIRECTOR  
Oregon Water Resources Department

Mailing Date: APR 28 2022





**Oregon**  
Kate Brown, Governor

**Water Resources Department**

725 Summer St NE, Suite A

Salem, OR 97301

(503) 986-0900

Fax (503) 986-0904

January 12, 2022

RIDGEVIEW IRRIGATION DISTRICT  
PO BOX 67  
HOMEDALE, ID 83628

Reference: District Permanent Transfer T-13886

On January 3, 2022, we received your district transfer application requesting PLACE OF USE changes. The application was accompanied by \$1360.00. Your receipt number 137209 is enclosed.

By copy of this letter, we are asking the Watermaster for their report regarding the potential for injury to existing water rights which may be caused by the change.

This application will be published on the Department's weekly notice dated January 18, 2022, viewable at [http://apps.wrd.state.or.us/apps/misc/wrd\\_notice\\_view/?notice\\_id=21](http://apps.wrd.state.or.us/apps/misc/wrd_notice_view/?notice_id=21). A copy of the application can be assessed through this public notice link. Pursuant to Oregon administrative rules, the Department is requesting public comments on the recently filed district transfer application listed above. Comments may be submitted by any interested persons within 30 days of the weekly notice publication date. Comments must be received by the Department on or before February 17, 2022. For details on how to file comments please refer to the Department's weekly notice. Details for filing protests, if applicable, are also noted on the weekly notice.

If you have any questions, please call the Transfer Section, (503) 979-9931.

cc: Watermaster # 9, Jered L. Hoshaw (*via email*)  
Bureau of Reclamation  
File

Enclosure



**STATE OF OREGON  
WATER RESOURCES DEPARTMENT**

725 Summer St. N.E. Ste. A  
SALEM, OR 97301-4172

(503) 986-0900 / (503) 986-0904 (fax)

RECEIPT # **137209**

INVOICE # \_\_\_\_\_

RECEIVED FROM: Hidaxview Irrigation  
BY: District

APPLICATION	
PERMIT	
TRANSFER	T-13886

CASH: ☐ CHECK: # 1155 OTHER: (IDENTIFY) ☐

TOTAL REC'D \$ 1,360.00

**1083 TREASURY 4170 WRD MISC CASH ACCT**

0407 COPIES	\$
OTHER: (IDENTIFY)	\$

0243 I/S Lease \_\_\_\_\_ 0244 Muni Water Mgmt. Plan \_\_\_\_\_ 0245 Cons. Water \_\_\_\_\_

**4270 WRD OPERATING ACCT**

**MISCELLANEOUS**

0407 COPY & TAPE FEES	\$
0410 RESEARCH FEES	\$
0408 MISC REVENUE: (IDENTIFY)	\$
TC162 DEPOSIT LIAB. (IDENTIFY)	\$
0240 EXTENSION OF TIME	\$

**WATER RIGHTS:**

0201 SURFACE WATER	\$	0202	\$
0203 GROUND WATER	\$	0204	\$

0205 TRANSFER \$ 1,360.00

**WELL CONSTRUCTION**

0218 WELL DRILL CONSTRUCTOR	\$	0219	\$
LANDOWNER'S PERMIT		0220	\$

OTHER (IDENTIFY) \_\_\_\_\_

**0536 TREASURY 0437 WELL CONST. START FEE**

0211 WELL CONST START FEE	\$	CARD#	
0210 MONITORING WELLS	\$	CARD#	

OTHER (IDENTIFY) \_\_\_\_\_

**0607 TREASURY 0467 HYDRO ACTIVITY LIC NUMBER**

0233 POWER LICENSE FEE (FW/WRD)	\$
0231 HYDRO LICENSE FEE (FW/WRD)	\$
HYDRO APPLICATION	\$

**TREASURY OTHER / RDX**

FUND \_\_\_\_\_ TITLE \_\_\_\_\_  
OBJ. CODE \_\_\_\_\_ VENDOR # \_\_\_\_\_  
DESCRIPTION \_\_\_\_\_ \$ \_\_\_\_\_

RECEIPT: **137209**

DATED: 1-3-2012 BY: [Signature]





Oregon Water Resources Department  
725 Summer Street NE, Suite A  
Salem Oregon 97301-1266  
(503) 986-0900  
[www.wrd.state.or.us](http://www.wrd.state.or.us)

Application for  
District Permanent  
Water Right

# Transfer

Please type or print legibly in dark ink. If your application is incomplete or inaccurate, we will return it to you. If any requested information does not apply to your application, insert "N/A" to indicate "Not Applicable." As you complete this form, please refer to notes and guidance included on the application. A summary of review criteria and procedures that are generally applicable to the application is available at [www.wrd.state.or.us/OWRD/PUBS/forms.shtml#app\\_criteria\\_review](http://www.wrd.state.or.us/OWRD/PUBS/forms.shtml#app_criteria_review).

RECEIVED

JAN 03 2022

OWRD

Change in Place of Use Only

## 1A. APPLICANT INFORMATION

IRRIGATION DISTRICT Ridgeview Irrigation District			PHONE NO. 208-337-3760	ADDITIONAL CONTACT NO.
ADDRESS P.O. Box 67			COUNTY Malheur	
CITY Homedale	STATE ID	ZIP 83628	E-MAIL office@southboardofcontrol.com	
BY PROVIDING AN E-MAIL ADDRESS, CONSENT IS GIVEN TO RECEIVE ALL CORRESPONDENCE FROM THE DEPARTMENT ELECTRONICALLY. COPIES OF THE FINAL ORDER DOCUMENTS WILL ALSO BE MAILED.				

## 1B. AGENT INFORMATION

AGENT/BUSINESS NAME South Board of Control			PHONE NO. 208-337-3760	ADDITIONAL CONTACT NO.
ADDRESS P. O. Box 67			FAX NO. 207-337-5107	
CITY Homedale	STATE ID	ZIP 83628	E-MAIL office@southboardofcontrol.com	
BY PROVIDING AN E-MAIL ADDRESS, CONSENT IS GIVEN TO RECEIVE ALL CORRESPONDENCE FROM THE DEPARTMENT ELECTRONICALLY. COPIES OF THE FINAL ORDER DOCUMENTS WILL ALSO BE MAILED.				

## 2. PROPOSED CHANGE(S) TO WATER RIGHT(S)

- List all water rights to be affected by this transfer. Indicate the certificate, permit, decree or other identifying number(s) in the table below: (Attach additional pages as necessary.)

	Certificate	Permit / Previous Transfer	Decree
1.	81012	- 8171	
2.		-	
3.		-	
4.		-	
5.		-	
6.		-	



RECEIVED

JAN 08 2022

OWRD

**3. ATTACHMENTS**

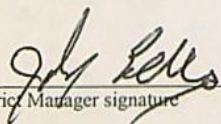
Check each of the following attachments included with this application. The application will be returned if all required attachments are not included.

<p><b>Supplemental Form A –</b></p> <p><b>Description of Proposed Change(s) to a Water Right</b></p> <p><input checked="" type="checkbox"/> A <u>separate</u> Supplemental Form A is enclosed for <u>each</u> water right to be affected by this transfer.</p> <p><b>Map</b></p> <p><input checked="" type="checkbox"/> <b>Permanent Transfer</b> A map meeting the requirements of OAR 690-385-3300 must be included but need not be prepared by a Certified Water Right Examiner (CWRE).</p>	<p><b>Fees:</b></p> <p><input checked="" type="checkbox"/> Amount enclosed: \$ <u>1360.00</u> See the Department's Fee Schedule at <a href="http://www.wrd.state.or.us">www.wrd.state.or.us</a> or call (503) 986-0900.</p> <p><b>Land Use Compatibility Statement</b></p> <p><input type="checkbox"/> The Land Use Information Form is <u>not</u> required if water is to be diverted, conveyed and/or used only on federal lands or if <u>ALL</u> of the following apply: a) a change in place of use only, b) a change that does not involve the placement or modification of structures, c) the use of water is for irrigation <b>only</b> and d) the use is located within an irrigation district or an exclusive farm use zone.</p>
--	---

**4. SIGNATURES**

The district certifies the following:

- (1) The water rights proposed for transfer are water rights subject to transfer and are not subject to forfeiture for nonuse under ORS 540.610;
- (2) Each user affected by the proposed transfer has provided written authorization for the transfer and such authorization is on file with the district;
- (3) For lands which are no longer irrigated or susceptible of irrigation that are included in this transfer under the authority of ORS 540.572 and OAR 690-385-5000, notices as required under ORS 572 and OAR 690-385-5100 have been given to the user and any security interest holder of record of intent to transfer the right and the user was provided an opportunity to resolve the matter in the manner described by ORS 540.572 and OAR 690-385-5400 and 690-385-5600.
- (4) On behalf of the district, I affirm to the best of my knowledge the information contained in this application is true and accurate.

  
District Manager signature

John Eells

name (print)

12/29/21  
date

OR

\_\_\_\_\_  
Authorized District Representative signature

\_\_\_\_\_  
name (print)

\_\_\_\_\_  
date

**Before submitting your application to the Department, be sure you have:**

- Answered each question completely.
- Included all the required attachments.
- Included a check payable to the Oregon Water Resources Department for the appropriate amount.

13886



[Main](#)
[Help](#)

[Return](#)
[Contact Us](#)

### Fee Calculation

\$1,360.00

\$0.00

Check this box if you propose to change the place of use for an irrigation use

Only list a supplemental right if ONLY the supplemental is moving (to a "like" primary.)

**\$1,360.00**

\$1,360.00

Return to Edit Clear

OWRD





Oregon Water Resources Department  
725 Summer Street NE, Suite A  
Salem, Oregon 97301-1266  
(503) 986-0900  
www.wrd.state.or.us

# Notice of District Permanent Water Right Transfer

RECEIVED  
JAN 03 2022  
OWRD

*Filing of this notice must occur prior to making the change and must be included in the district's permanent transfer application, which is due no later than the end of the calendar year.*

## 1. APPLICANT INFORMATION

District: Ridgeview Irrigation District

Contact Person: Anita Johnston

Phone: (208)337-3760

Mailing Address: P.O. Box 67

City: Homedale State: ID

Zip: 83628

\*Fax: (208)337-5107

\*E-Mail address: office@southboardofcontrol.com

\*Optional information

District Internal Notice Number (DINN): 2021-02

## 2. PROPOSED CHANGE(S) TO WATER RIGHT(S)

Pursuant to ORS 540.580 and OAR Chapter 690, Division 385, the district is providing the Water Resources Department this notice of a proposed change in place of use prior to making the change. The district proposes to change the place of use for the following water rights:

CERTIFICATE NUMBER	PERMIT or TRANSFER NUMBER	DECREE (name, volume, and page)
81012	8171	
	-	
	-	

## 3. AUTHORIZED POINTS OF DIVERSION (POD) OR APPROPRIATION (POA)

The authorized point(s) of diversion (POD) or appropriation (POA) for the water rights affected by this notice are as follows:

DECREE or CERTIFICATE	PERMIT or TRANSFER	POD / POA #	LOCATION – MEASURED DISTANCES
81012	8171	1	(Tunnel No. 1) Lot 1 NWSW, Sec 21, T22S R45E, WM; 495 ft. E and 264 ft. S from common corner corner to Sec 20 and 21
	-		
	-		

13886



#### 4. PROPOSED CHANGES TO THE WATER RIGHT

The district proposes to change the place of use of the described water rights from the authorized location listed in Table I to the location listed in Table II.

TABLE I – AUTHORIZED PLACE OF USE (POU)

CERTIFICATE DECREE or PERMIT	POD / POA #	PRIORITY DATE	USE	LEGAL DESCRIPTION							ACRES	USER NAME
				TWP	RNG	SEC	QQ	DLC	GOV'T LOT	TAX LOT		
81012	1		IR	22 S	46 E	36	NENE			100	1.0	Paul Shenk
81012	1		IR	22 S	46 E	36	SENE			600	0.6	Paul Shenk
81012	1		IR	22 S	46 E	36	SWNE			600	2.4	Paul Shenk
81012	1		IR	22 S	46 E	03	SESW			1500	1.4	Price Seed Farms
TOTAL:											5.4	

TABLE II – PROPOSED PLACE OF USE (POU)

CERTIFICATE DECREE or PERMIT	POD / POA #	PRIORITY DATE	USE	LEGAL DESCRIPTION							ACRES	USER NAME
				TWP	RNG	SEC	QQ	DLC	GOV'T LOT	TAX LOT		
81012	1		IR	22 S	46 E	36	SWNE			600	4.0	Paul Shenk
81012	1		IR	22 S	46 E	10	NENW			100	1.4	Price Seed Farms
TOTAL:											5.4	

RECEIVED  
JAN 03 2022  
OWRD

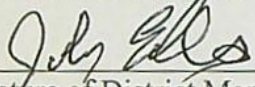


### 5. MAPS and AUTHORIZATIONS

- ☒ Enclosed is a map for the proposed change in place of use meeting the standards of OAR Chapter 690, Division 385.
- ☒ The water rights affected by this notice are not subject to forfeiture for nonuse under ORS 540.610.
- ☒ Each user affected by the proposed transfer has provided written authorization for the transfer and such authorization is on file with the district.
- ☒ The water rights affected by this change do not require a Land Use Compatibility Statement because ALL of the following apply: a) a change in place of use only, b) a change that does not involve the placement or modification of structures, c) the use of water is for irrigation **only** and d) the use is located within an irrigation district or an exclusive farm use zone.
- ☒ The undersigned understand and acknowledge that the proposed change in place of use is subject to the approval of the Water Resources Department. The undersigned also understand and acknowledge that if the Water Resources Department finds the change in place of use allowed by the district under this notice results in injury to an existing water right, the Department may direct the district to cease delivery of water to the proposed place of use or direct the district to mitigate the injury.

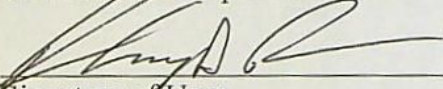
### 6. SIGNATURES

I certify that to the best of my knowledge the information contained in this Notice of District Permanent Transfer is true and accurate.

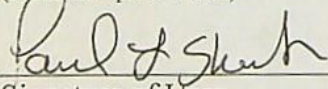
  
\_\_\_\_\_  
Signature of District Manager  
or Authorized Representative

12/28/21  
\_\_\_\_\_  
Date

John Eells  
\_\_\_\_\_  
Type or Print Name of District Manager  
or Authorized Representative

  
\_\_\_\_\_  
Signature of User  
(authorized place of use)

12/29/21  
\_\_\_\_\_  
Date

  
\_\_\_\_\_  
Signature of User  
(proposed place of use)

12/29/21  
\_\_\_\_\_  
Date

RECEIVED  
JAN 03 2022  
OWRD

#### INSTRUCTIONS FOR FILING NOTICE:

- 1) Pursuant to OAR 690-385-4100(3), the district shall deliver this Notice Form and Map(s) to the local Watermaster prior to delivering water to the proposed place of use.
- 2) Pursuant to OAR 690-385-4100(4), the district also shall concurrently deliver a copy of only the Notice Form (the inclusion of maps is not necessary) to Oregon Water Resources Department 725 Summer Street NE, Suite A Salem, OR 97301-1271

13886





District Permanent Water Right Transfer Application  
Supplemental Form A

RECEIVED

JAN 03 2022

OWRD

DESCRIPTION OF PROPOSED CHANGE(S) TO A WATER RIGHT

List only one water right per page. A separate Supplemental Form A must be completed for each certificate, permit, decree, or other right involved in the proposed transfer.

Attach additional copies of Supplemental Form A as needed to describe other certificates, permits, decrees or other rights involved in this transfer.

1. CURRENT WATER RIGHT INFORMATION

Water Right Subject to Transfer (check and complete one of the following):

<input checked="" type="checkbox"/> Certificated Right	81012	
	Certificate Number	
<input type="checkbox"/> Adjudicated, Non-certificated Right		
	Name of Decree	Page Number
<input type="checkbox"/> Permit for which Proof has been Approved	-	
	Permit Number	Date Claim of Beneficial Use Submitted
<input type="checkbox"/> Transferred Right for which Proof has been Filed	-	
	Previous Transfer Number	Date Claim of Beneficial Use Submitted
<input type="checkbox"/> Permit for Supplemental Irrigation	-	
	Permit Number	

▪ Name on Permit, Certificate, or Decree: USA, BOR

▪ Priority Date(s): 2/15/1916 & 8/20/1924

If there are **multiple Priority Dates** identified on the water right, any information provided in Supplemental Form A of this application must identify which priority date is associated with each of the authorized points of diversion or appropriation and places of use.

Source(s) of Water to be Affected by Transfer: Owyhee Reservoir

Tributary to: Snake River

▪ Are there **other water rights**, Permits or Ground Water Registrations associated with this land?

☐ Yes ☒ No

13886

If "Yes", what are the Permit, Registration or Certificate Numbers? \_\_\_\_\_

Any "layered" water use or a right that is supplemental to a primary right proposed for transfer **must be included in the transfer or be cancelled.**



▪ Certificate Number or other identifying number: 81012

The following information must be provided only for those points of diversion or appropriation that are involved in the transfer.

If a point of diversion or appropriation is not numbered on the decree or water right certificate or permit, assign it a unique number in the following table (e.g. POD #1 or POA(well) #1). Use the number to refer to the point of diversion or appropriation serving the place of use described in Tables I and II. Note: Permanent district transfers do not allow for a change in point of diversion or appropriation to serve the proposed place of use.

Government lot and donation land claim numbers must be included in the table below **only** if the information is reflected on the existing water right.

**Location of Existing Authorized Point(s) of Diversion (POD) or Appropriation (POA):**

(i.e., the allowed point(s) of diversion or appropriation listed on the water right for the "FROM" or "OFF" lands)

AUTHORIZED POINT(S) of DIVERSION (POD) or APPROPRIATION (POA)							
POD# or POA#	TWP	RNG	SEC	QQ	DLC	GOV'T LOT	MEASURED DISTANCES
1	22 S	46 E	10	NW SW			(Tunnel No. 1) Lot 1 NWSW, Sec. 21, T22S R45E, WM; 495 ft. E and 264 ft. S
1	22 S	46 E	10	NE SW			from common corner corner to Sec. 20 and 21

13886

RECEIVED  
JAN 03 2022  
OWRD



- Certificate Number or other identifying number: 81012

Provided the district filed notice of a change in place of use pursuant to OAR 690-385-4100, reference the District Internal Notice Number (DINN) used to describe the change(s) to be made permanent by this transfer.

Government lot (GOV'T LOT) and donation land claim numbers (DLC) must be included in the tables below **only** if the information is reflected on the existing water right.

[illegible]

13886



Certificate 81012

POD	Priority	Use	TWP	RNG	Sec	QQ	Gov't L	Tax Lot	Acres	User Name	DINN
1	2/14/1916 8/19/1924	IR	22S	46E	36	NENE		100	1.0	Paul Shenk	2021-02
1	"	"	"	"	36	SENE		600	0.6	Paul Shenk	2021-02
1	"	"	"	"	36	SWNE		600	2.4	Paul Shenk	2021-02
1	"	"	"	"	3	SESW		1500	1.4	Price Seed Farm	2021-03
						Total Acers OFF			5.4		

RECEIVED

JAN 03 2022

OWRD

13886



- Certificate Number or other identifying number: 81012

[illegible]



JAN 03 2022

Certificate 81012

POD	Priority	Use	TWP	RNG	Sec	QQ	Gov't L	Tax Lot	Acres	User Name	DINN
1	2/14/1916	IR	22S	46E	36	SWNE		600	4.0	Paul Shenk	2021-02
	8/19/1924										
1	"	"	"	"	10	NENW		100	1.4	Price Seed Farm	2021-03
						Total Acres ON			5.4		

13886

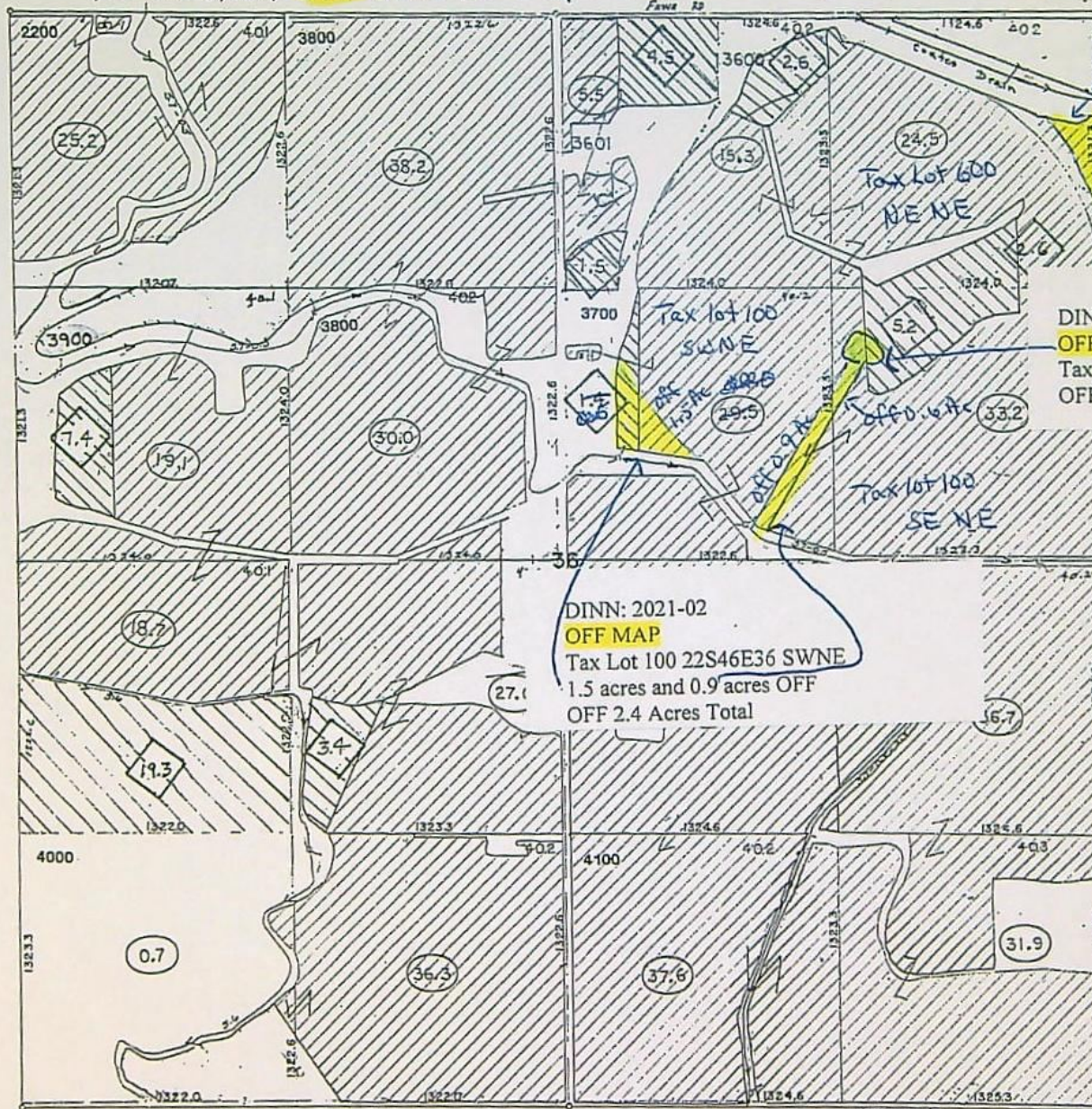


# RIDGEVIEW IRRIGATION DISTRICT

OWRD RECEIVED

Ann Reece, 1/20/2022, 4:04:46 PM

Permanent off Transfer Map For Paul Shenk Certificate 81012



DINN: 2021-02

OFF MAP

Tax Lot 600 22S46E36 NENE  
OFF 1.0 Acre Total

DINN: 2021-02

OFF MAP

Tax Lot 100 22S46E36 SENE  
OFF 0.6 Acre Total

DINN: 2021-02

OFF MAP

Tax Lot 100 22S46E36 SWNE  
1.5 acres and 0.9 acres OFF  
OFF 2.4 Acres Total

off Area

- 1/4 ACRES
- 1/4 ACRES
- PENDING
- PENDING ACRES
- PRIVATE
- PRIVATE ACRES
- PROPERTY LINE IF OTHER THAN 1/4 1/4

Now Approved Irr.



SCALE: 1" = 400'

SEC. 36, T:22 S., R.46 E., W.M.


48-102-1575

Traced: R.E. 5-13-55  
Checked: H.G. 6-21-55



Ann Reece, 1/20/2022, 4:04:46 PM

Permanent on Transfer Map For Paul Shenk Certificate 2/10/12



EX-5  
REF. ACCE  
ON 1/4 1/4

228. ACTION



PENDING



五、五

PRIVATE



72-1362-1

PROPERTY LINE IF  
OTHER THAN 1/4 1/4



SCALE: 1" = 400'

SEC. 36, T:22 S., R.46 E., W.M.

Traced: RE — — — — 6-13-55  
Checked: H.G. — — — — 6-21-55

48. 002-1572



OWRD RECEIVED

Ann Reece, 1/20/2022, 4:03:23 PM

RIDGEVIEW IRRIGATION DISTRICT

Permanent on Transfer Map for Price Seed Farm Certificate 81012

DINN: 2021-0303

Tax Lot 100 22S46E10 NENW  
ON 1.4 Acres Total

on Area

RECEIVED

AUG 29 2003

WATER RESOURCES DEPT.  
SEASIDE, OREGON

EX. 9

TRA. ACRES

IN 1/4 1/4

TRA. ACRES

PENDING

PENDING ACRES

EX. 9

PRIVATE

PRIVATE ACRES

PROPERTY LINE IF

OTHER THAN 1/4 1/4

SCALE: 1" = 400'

SW

SE

NE

NW

1/4

1/4

1/4

1/4

1/4

1/4

1/4

1/4

1/4

1/4

1/4

1/4

1/4

1/4

1/4

1/4

1/4

1/4

1/4

1/4

1/4

1/4

1/4

1/4

1/4

1/4

SOUTHWEST CORNER  
OF SECTION 10

SEC. 10, T.22 S., R. 46 E., W.M.

48-102-1558

Traced: R.H.R. 4-15-53  
Checked: B.E. 6-20-55

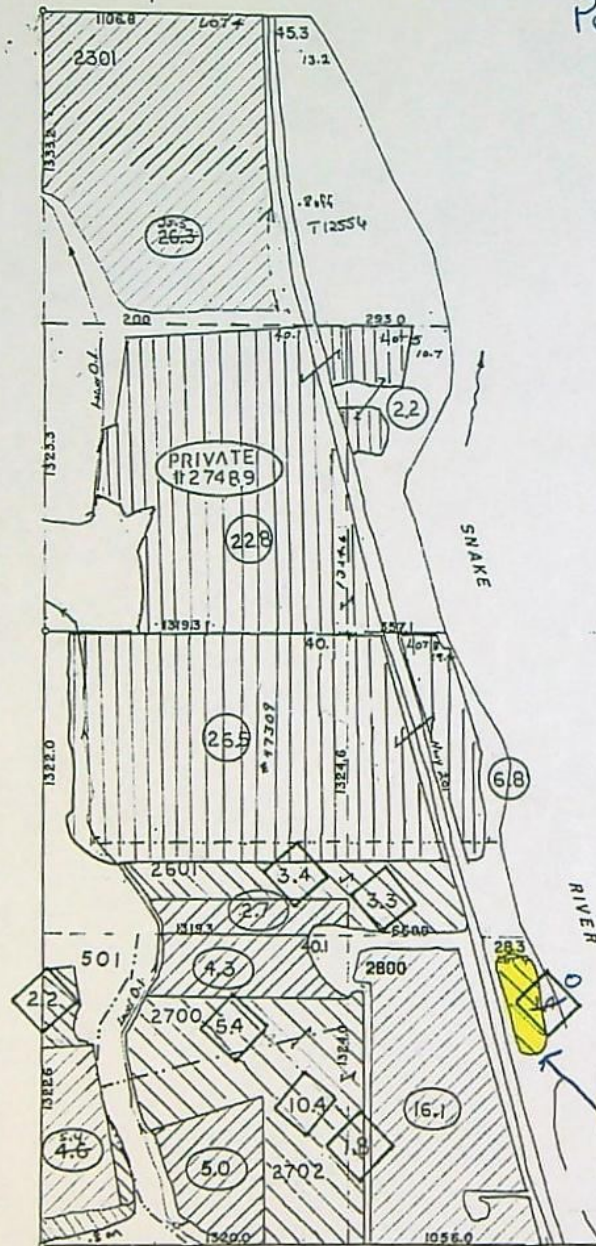


# RIDGEVIEW IRRIGATION DISTRICT

OWRD RECEIVED

Ann Reece, 1/20/2022, 4:03:06 PM

Permanent **off** Transfer Map  
for Price Seed Farm  
Certificate 81012



DINN: 2021-03  
**OFF MAP**  
Tax Lot 1500 22S46E03 SESW  
OFF 1.4 Acres Total

**off area**

- 22.8 ACRES
- 22.8 ACRES
- 22.8 ACRES
- PENDING
- PENDING ACRES *Now Approved*
- 22.8 ACRES
- PRIVATE
- PRIVATE ACRES
- PROPERTY LINE IF OTHER THAN 1/4 1/4



SCALE: 1" = 400'

SOUTHWEST CORNER  
OF SECTION 3

SEC. 3, T.22 S., R.46 E., W.M.

48-102-1556

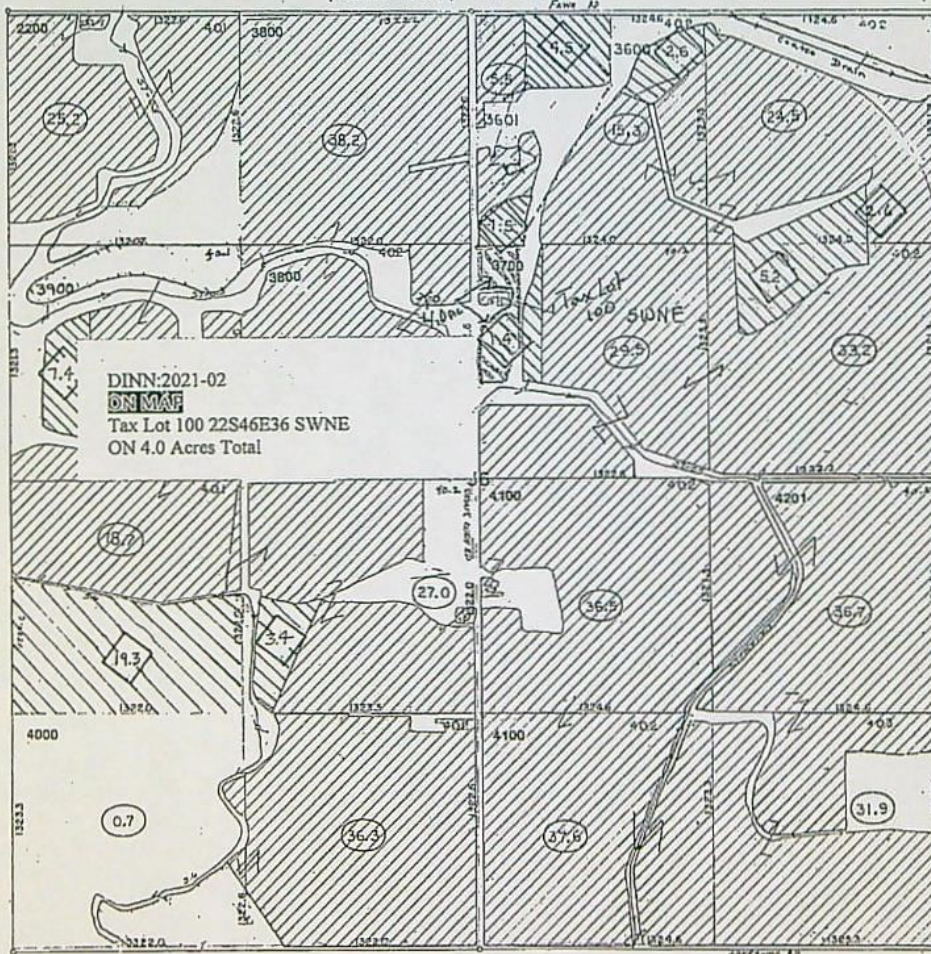
Traced: R.W.R. 4-15-53  
Checked: R.F. 6-20-55



SUPERSEDED

RIDGEVIEW IRRIGATION DISTRICT

Permanent Transfer - ON Paul Shank



DINN:2021-02  
ON MAP  
Tax Lot 100 22S46E36 SWNE  
ON 4.0 Acres Total

- ON - ACRES
- PENDING
- PENDING ACRES
- PASTURE
- PASTURE ACRES

See copy for  
Sale 3/1/21  
of 1/4  
Ridgeview  
Thames

SCALE: 1" = 400'

SEC. 36, T:22 S., R.46 E., W.M.

Traced: R.E. 8-10-22  
Checked: R.E. 8-10-22

RECEIVED  
JAN 03 2022  
OWRD

13886







**SUPERSEDED**

## RIDGEVIEW IRRIGATION DISTRICT

Paul Shank Permanent Transfer - off

DINN: 2021-02

## OFF MAP

Tax Lot 600 22S46E36 NENE  
OFF 1.0 Acre Total

DINN: 2021-02

**OFF MAP**

Tax Lot 100 22S46E36 SENE  
OFF 0.6 Acre Total

DINN: 2021-02

**OFF-MAF**

Tax Lot 100 22S46E36 SWNE  
OFF 2.4 Acres Total

 100-0  
 100-0 ACRES  
 100-0 1/4 1/4  
 100-0 ACRES  
 100-0  
 100-0 ACRES  
 100-0 ACRES  
 100-0  
 100-0 ACRES  
 100-0 ACRES  
 100-0 ACRES  
 100-0 ACRES  
 100-0 ACRES  
 100-0 ACRES  
 100-0 ACRES  
 100-0 ACRES  
 100-0 ACRES  
 100-0 ACRES  
 100-0 ACRES  
 100-0 ACRES  
 100-0 ACRES  
 100-0 ACRES

See for  
Copy for  
Sale sal -  
of White  
Right  
Thomas

SCALE: 1" = 400'

SEC. 36, T:22 S., R.46 E., W.M

Traced: R.F. — — — — 6-13-55  
Checked: H.G. — — — — 6-21-55

RECEIVED

JAN 03 2022

QVRO

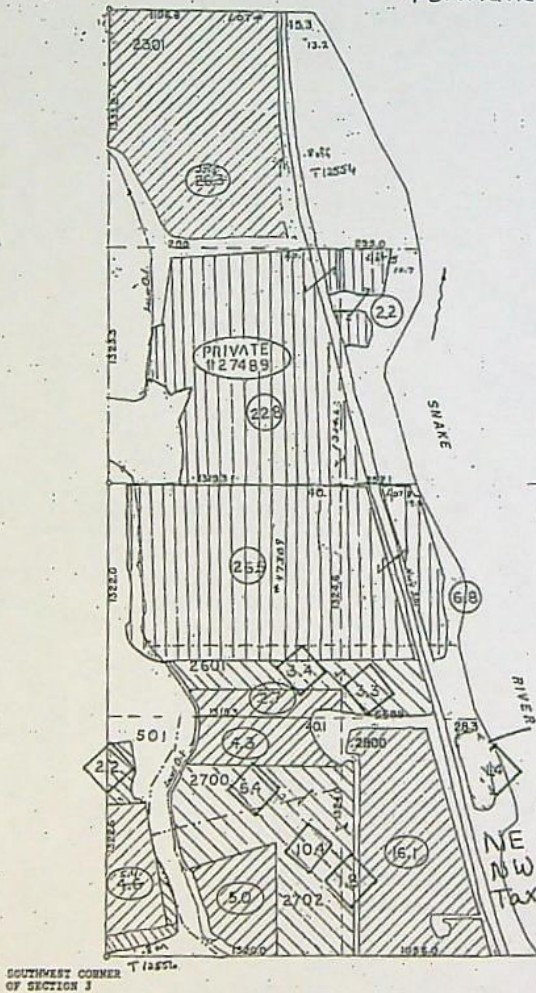


SUPERSEDED

RIDGEVIEW IRRIGATION DISTRICT

Permanent Transfer Off Price Seed

98881



DINN: 2021-03

OFF MAP

Tax Lot 1500 22S46E03 SESW

OFF 1.4 Acres Total

RECEIVED

JAN 03 2022

OWRD

SCALE: 1"=400'

SEC. 3, T.22 S., R.46 E., W.M.

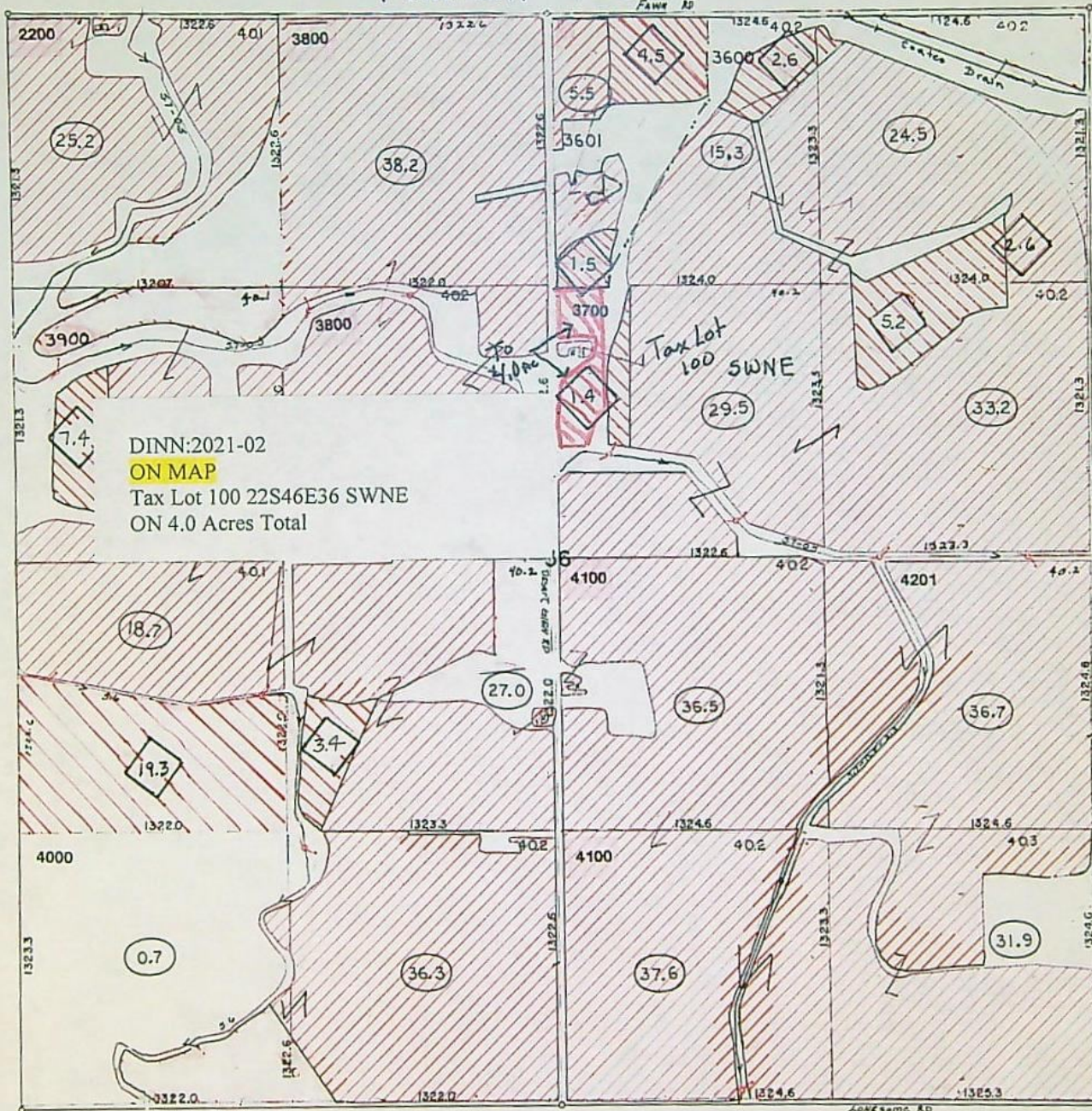
Traced: R.M.B. 4-18-88  
Checked: R.B. 6-20-88




**SUPERSEDED**

# RIDGEVIEW IRRIGATION DISTRICT

Permanent Transfer - ON Paul Shank



See for  
Copy for  
Sale of  
Water  
Right  
Thru



SCALE: 1" = 400'

RECEIVED  
JAN 03 2022

OWRD

SEC. 36, T.22 S., R.46 E., W.M.

4.5.102-15715

Traced: R.E. 6-13-55  
Checked: H.G. 6-21-55

13886



SUPERSEDED

# RIDGEVIEW IRRIGATION DISTRICT

Permanent Transfer - ON Price Seed

To: 1.4 Ac.

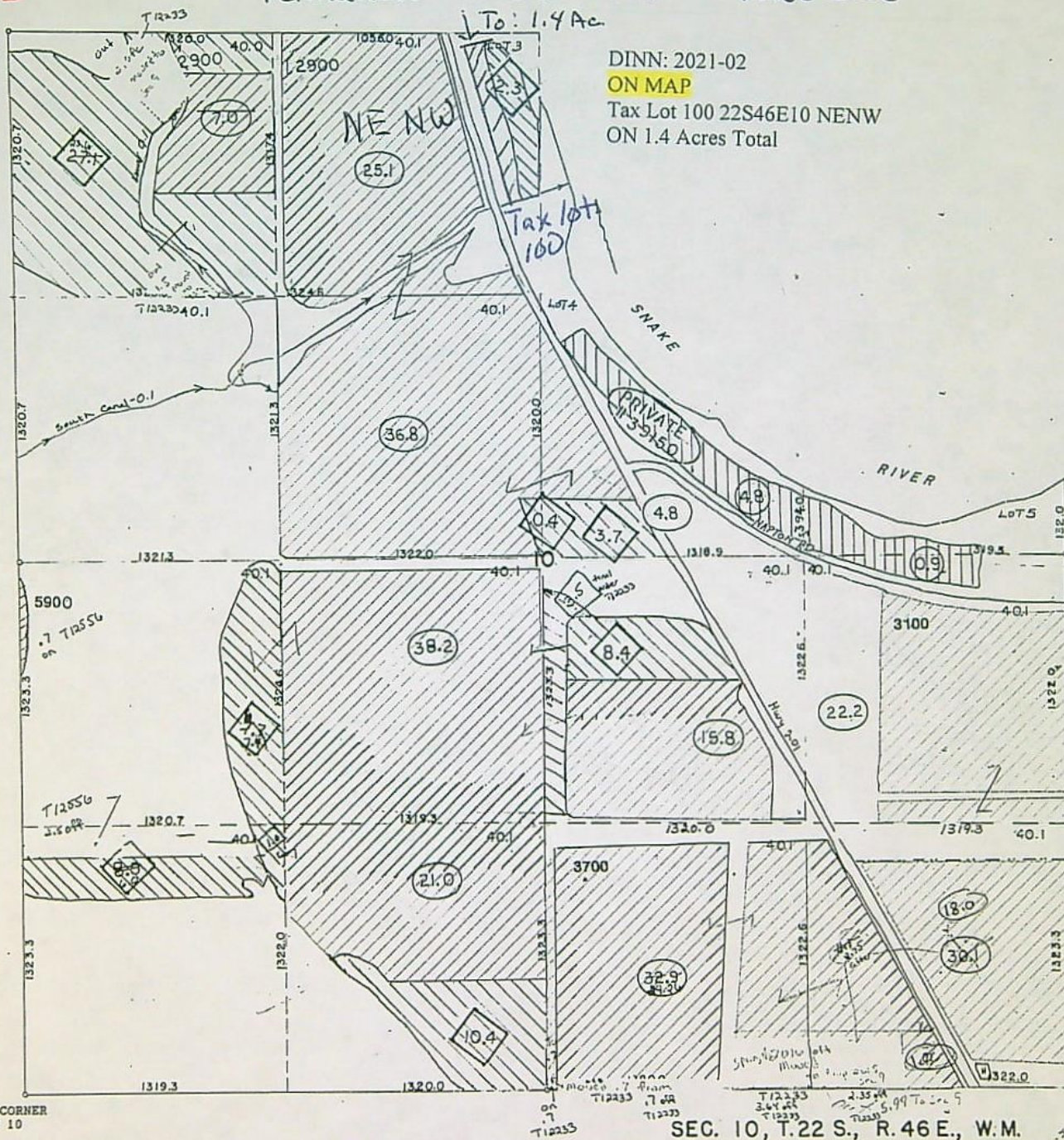
DINN: 2021-02

ON MAP

Tax Lot 100 22S46E10 NENW

ON 1.4 Acres Total

13886



SOUTHWEST CORNER  
OF SECTION 10

SEC. 10, T.22 S., R.46 E., W.M.

48-102-1558

Traced: R.W.R. 4-18-53  
Checked: R.F. 6-20-55

RECEIVED

JAN 03 2022

OWRD



**SUPERSEDED**

# RIDGEVIEW IRRIGATION DISTRICT

Paul Shank Permanent Transfer - OFF

DINN: 2021-02

**OFF MAP**

Tax Lot 600 22S46E36 NENE

OFF 1.0 Acre Total

DINN: 2021-02

**OFF MAP**

Tax Lot 100 22S46E36 SENE

OFF 0.6 Acre Total

DINN: 2021-02

**OFF MAP**

Tax Lot 100 22S46E36 SWNE

OFF 2.4 Acres Total

- 22.2 ACRES
- 22.2 ACRES
- 22.2 ACRES
- PENDING
- PENDING ACRES
- 22.2 ACRES
- PRIVATE
- PRIVATE ACRES
- PROPERTY LINE OF OTHER THAN 1/4 1/4

See copy for Sale at Water Right Thomas

SCALE: 1" = 400'

SEC. 36, T.22 S., R.46 E., W.M.

Traced: R.E. 6-13-55  
Checked: H.G. 6-21-55

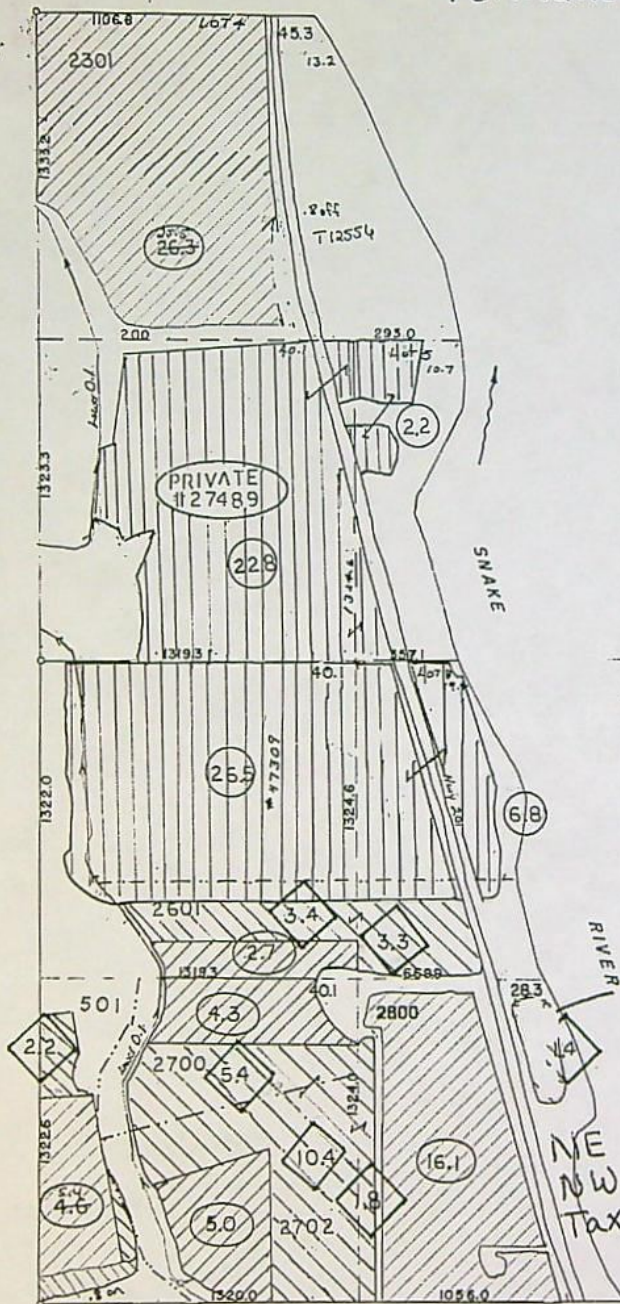
RECEIVED  
JAN 03 2022  
OWRD



# RIDGEVIEW IRRIGATION DISTRICT

Permanent Transfer Off Price Seed

**SUPERSEDED**



3

From 1.4 Ac

DINN: 2021-03

**OFF MAP**

Tax Lot 1500 22S46E03 SESW

OFF 1.4 Acres Total

NE NW  
Tax lot ~~1500~~  
1500

**RECEIVED**

JAN 03 2022

**OWRD**

SCALE: 1" = 400'

SEC. 3, T.22 S., R.46 E., W.M.

48-102-1556

SOUTHWEST CORNER  
OF SECTION 3

Traced: H.W.R. 4-15-53  
Checked: R.F. 6-20-55



SUPERSEDED

AN 03 2022

OWRD

Paul Sherk

## Permanent Transfer-off

Tax Lot 600 22S46E36 NENE  
OFF 1.0 Acre Total

1386

Tax Lot 100 22S46E36 SENE  
OFF 0.6 Acre Total

Tax Lot 100 22S46E36 SWNE  
OFF 2.4 Acres Total

PROPERTY LINE IF  
OTHER THAN 1/4 1/4

See for  
Copy for  
Sale of  
of Water  
Right  
Thomson

SCALE: 1" = 400'

SEC. 36, T.22 S., R.46 E., W.M.

Traced: R.E. 6-13-55  
Checked: H.G. 6-21-55



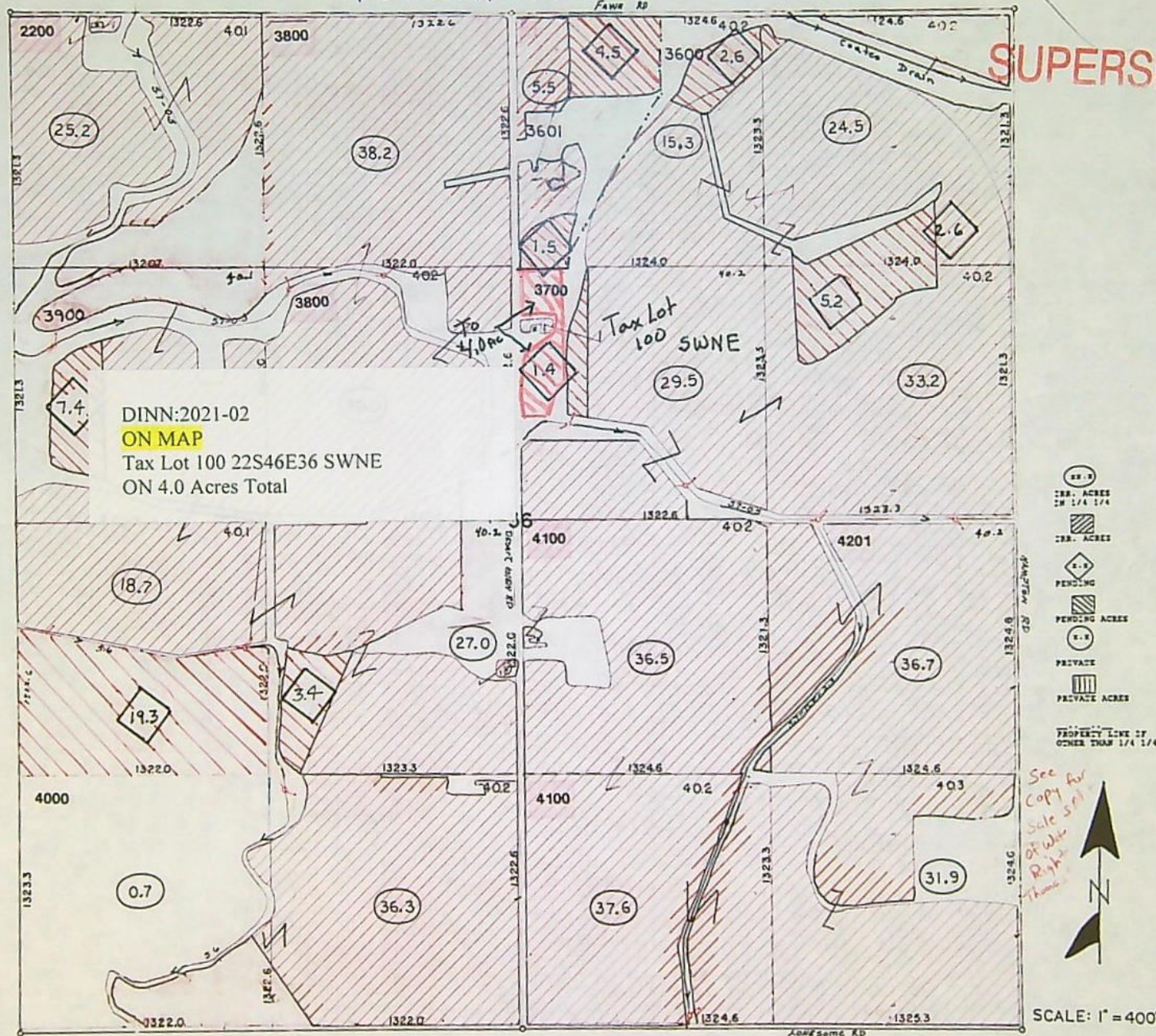
## RIDGEVIEW IRRIGATION DISTRICT

Permanent Transfer - ON Paul Shank

RECEIVED  
JAN 03 2022  
OWRD

**SUPERSEDED**

13886



SEC. 36, T.22 S., R.46 E., W.M.

45-102-1572

Traced: R.E. 6-13-55  
Checked: H.G. 6-21-55

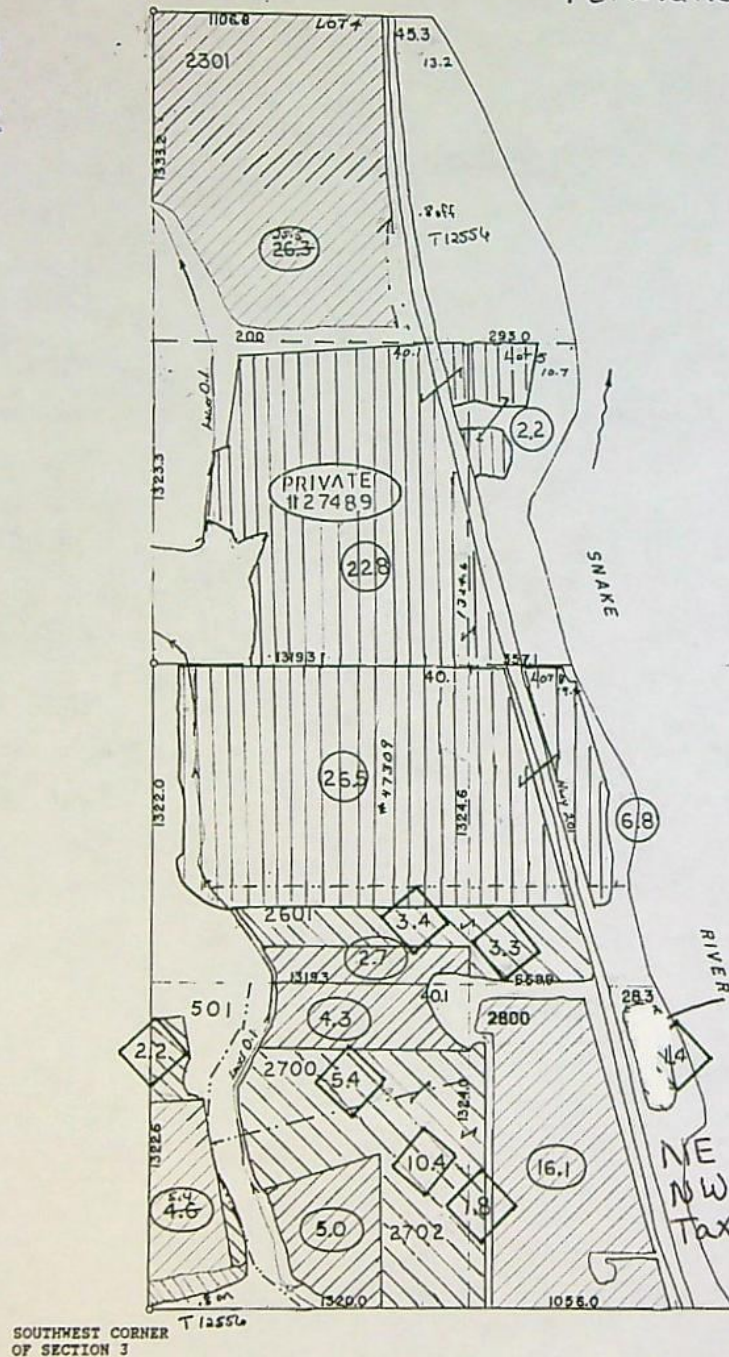


Permanent Transfer off Price Seed

OWRD

**SUPERSEDED**

13886



From 1.4 Ac

Tax Lot 1500 22S46E03 SESW  
OFF 1.4 Acres Total

NE  
NW  
Tax lot ~~1500~~  
1500


  
 TRS. ACRES
   
 CW 1/4 1/4
   

  
 TRS. ACRES
   

  
 PENDING
   

  
 PENDING ACRES
   

  
 PRIVATE
   

  
 PRIVATE ACRES
   
 \*\*\*\*\*
   
 PROPERTY LINE IS
   
 OTHER THAN 1/4 1/4



SCALE: 1" = 400'

45-102-1556

SEC. 3, T.22 S., R.46 E., W.M.

Traced: R.W.R. 4-15-53  
Checked: R.F. 6-20-55



# RIDGEVIEW IRRIGATION DISTRICT

Permanent Transfer - ON

Price Seed

To: 1.4 Ac.

DINN: 2021-02

ON MAP

Tax Lot 100 22S46E10 NENW

ON 1.4 Acres Total

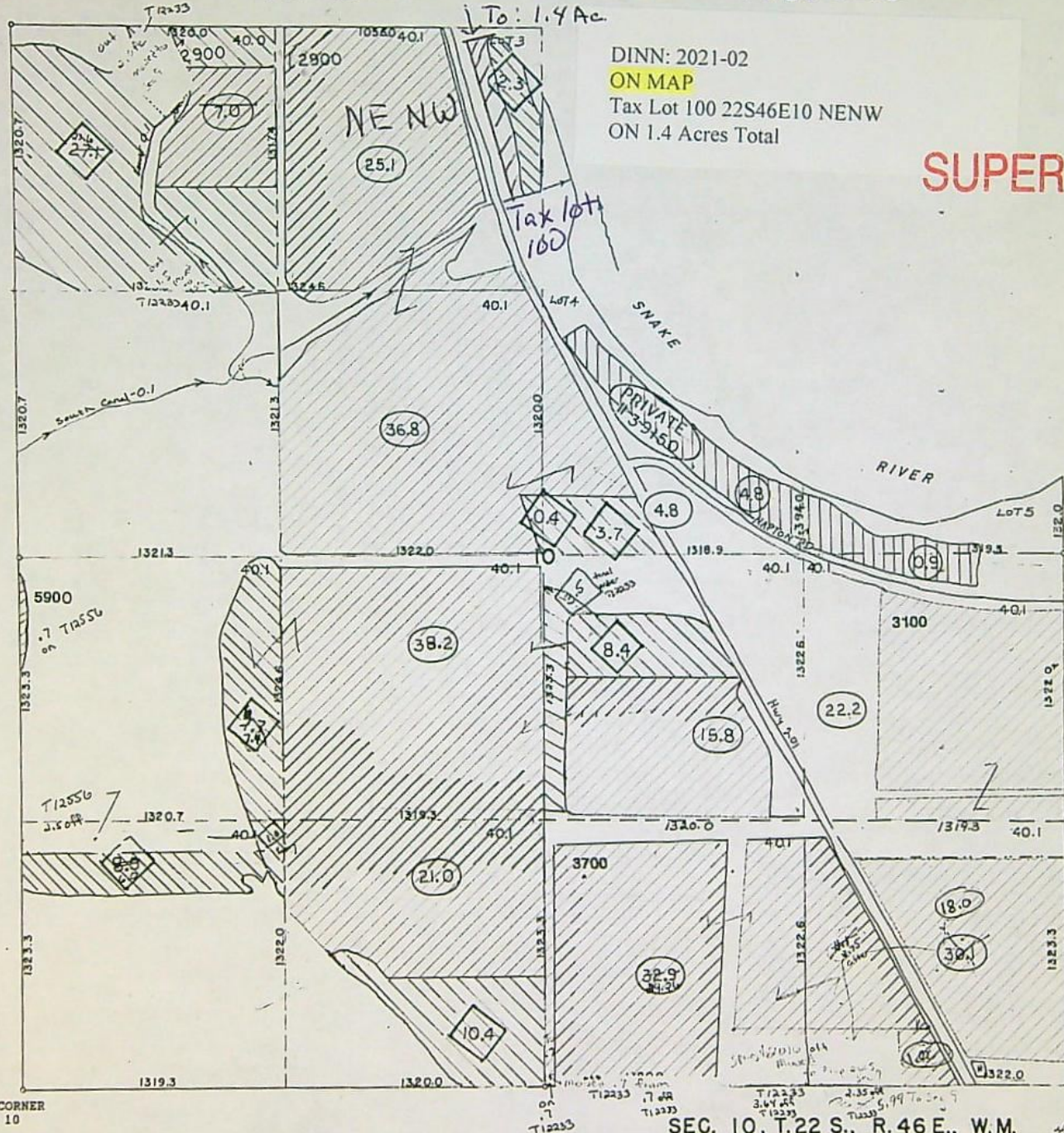
**SUPERSEDED**

13886

RECEIVED

JAN 03 2022

OWRD



SOUTHWEST CORNER  
OF SECTION 10

SEC. 10, T.22 S., R. 46 E., W.M.

48-102-1558

Traced: R.W.R. 4-15-53  
Checked: R.F. 6-20-55



## Checklist for District Transfer Intake – Division 385

Permanent or Non-Use district transfers are for POU *ONLY*.

Temporary district transfers can include changes in POD/POA (to facilitate a change in POU) and are limited to a single year.

Please assure a “Supplemental Form A” is included for each water right involved, and that all required attachments are completed and included.

*Note: Generally speaking, we prefer not to return district applications for deficiencies; if it is questionable, please check with the District Transfer Program advisor before returning the application.*


- ☒ Identify the type of district transfer application. (Note: a “District Notice” is **not** an application, but at the after the end of the irrigation season, District Permanent Applications may include copies of prior District Notices.)

Sometimes districts inadvertently use parts of two different types of transfer forms when filing. If not sure if a district is submitting a Transfer Notice or a District Transfer, or if not sure if a district is submitting a District Temporary or District Permanent Transfer, or not sure if a district is submitting a regular transfer or a District Transfer, **please contact Ann or Joan.**

- ☒ Is the use proposed for transfer irrigation or supp'l irrigation? **If not please contact Ann or Joan.**

### These items need to be included in the district transfer application:

- ☒ Transfer Application communicating rights affected and includes signature.
- ☒ POU listing – both “authorized/from” and “proposed/to”. Multiple formats accepted.
- ☒ POD/POA listing – if temporary – both “authorized/from” and proposed/to”
- ☒ Land Use Information Form – Not required if (a) for place of use change only (b) existing and proposed water use is located entirely w/in EFU or w/in an irrigation district (c) The change does not involve the placement or modification of structures, including but no limited to water diversions, impoundments, distribution facilities, water wells and well houses and (d) application involves irrigation water uses **ONLY**.
- ☒ Maps – both “authorized/from” and “proposed/to” (From and to can be on same map.)  
**NOTE- districts are authorized to submit the maps in multiple digital formats and often submit maps via email. If maps are not submitted, please contact Ann or Joan.**
- ☒ Appropriate Fees



T-13886