

422 Thunderegg BLVD Nyssa, OR 97913

(541)372-3540

Received
SEP 30 2024
OWRD

September 25th, 2024:

Oregon Water Resource Department
725 Summer Street, N.E.
Suite A
Salem, OR 97301-1266

RE: Claim of Beneficial Use – Site Report
Transfer Number T-14123

To Whom it may concern,

Enclosed are the above mentioned reports. These reports are for the following water users:

Sun Eagle Farms
Jordan Dimock
Ken Hatfield
Randy Oldenkamp
Dave Bunker
SBWC, LLC
Nathan Flint

If you have any questions, please contact this office.

Sincerely,

A handwritten signature in black ink, appearing to read "K. Kinzer".

Krista Kinzer
Owyhee Irrigation District



Oregon Water Resources Department
 725 Summer Street NE, Suite A
 Salem, Oregon 97301-1266
 (503) 986-0900
 www.wrd.state.or.us

District Permanent Water Right Transfer Claim of Beneficial Use

1. APPLICANT INFORMATION

District: Owyhee Irrigation District

Contact Person: Krista Kinzer Phone: 541-372-3540

Mailing Address: 422 Thunderegg Blvd

City: Nyssa State: OR Zip: 97913

E-Mail address: krista@owyheerirrigation.org

Transfer Number: T - 14123

2. WATER RIGHT(S)

Pursuant to OAR Chapter 690, Division 385, the district is submitting to the Water Resources Department this claim of beneficial use, with the appropriate fee, for the following water right(s):

NOTE: Fees do not apply if the priority date is prior to July 9, 1987.

PERMIT NUMBER	CERTIFICATE NUMBER	DECREE (name, volume, and page)	PRIMARY (P) OR SUPP (S)
-	75691		<input checked="" type="checkbox"/> P <input type="checkbox"/> S
-			<input type="checkbox"/> P <input type="checkbox"/> S
-			<input type="checkbox"/> P <input type="checkbox"/> S
-			<input type="checkbox"/> P <input type="checkbox"/> S

3. AUTHORIZED POINT(S) OF DIVERSION (POD) / APPROPRIATION (POA)

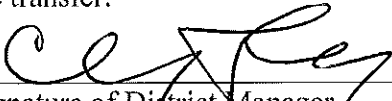
The authorized point(s) of diversion / appropriation for the water right modified by the transfer are as follows:

PERMIT NUMBER	DECREE or CERTIFICATE	POD / POA #	SOURCE	LOCATION – MEASURED DISTANCES
-	75691			within the NW¼ SE¼, SECTION 20; (Owyhee Dam)
-				200 FEET SOUTH AND 2010 FEET WEST from common corner to Sections 20 and 21 and (Glory Hole Spillway)
-				200 FEET SOUTH AND 1680 FEET WEST from common corner to Sections 20 and 21 AND within the NW¼ SW¼, SECTION 21, (Tunnel No. 1) 495 FEET EAST and 264 FEET SOUTH from common corner to Sections 20 and 21, all in T. 22 S., R. 45 E., W.M.

Received

6. SIGNATURES

The district certifies that it has inspected the place of use listed in Table I, and confirms the change in place of use has been completed consistent with the terms and conditions of the final order approving the transfer.



Signature of District Manager
or District Board Chairperson

25 Sept. 2024
Date

Clancy Flynn

Type or Print Name of District Manager
or District Board Chairperson

Received

SEP 30 2024

OWRD



CLAIM OF BENEFICIAL USE Site Report

Transfer Number: T - 14123 District Internal Notice #: 22-58500

User Name: Sun Eagle Farms

Place of Use:

USE	POD #	TWP	RNG	SEC	QQ	DLC	GOV'T LOT	TAX LOT	ACRES
		17S	47E	20	NENE			600	2.41

District Conveyance System:

Description of Delivery System: _____

Headgate: _____ Canal: NC 54.2/0.0

Beneficial Use:

Description of Beneficial Use: Crops, Irrigation

Method Used to Apply Water: _____

Method Used to Calculate Beneficial Use: _____

User Interviewed: () Yes (✓) No

Beneficial Use Made as Authorized: (✓) Yes () No

Description of Beneficial Use if Less than Authorized:

Inspected By: [Signature]

Date: 9-18-24

Instructions: Attach and label the corresponding final proof map.

Owyhee Irrigation District

SEC. 20 T17S R47E

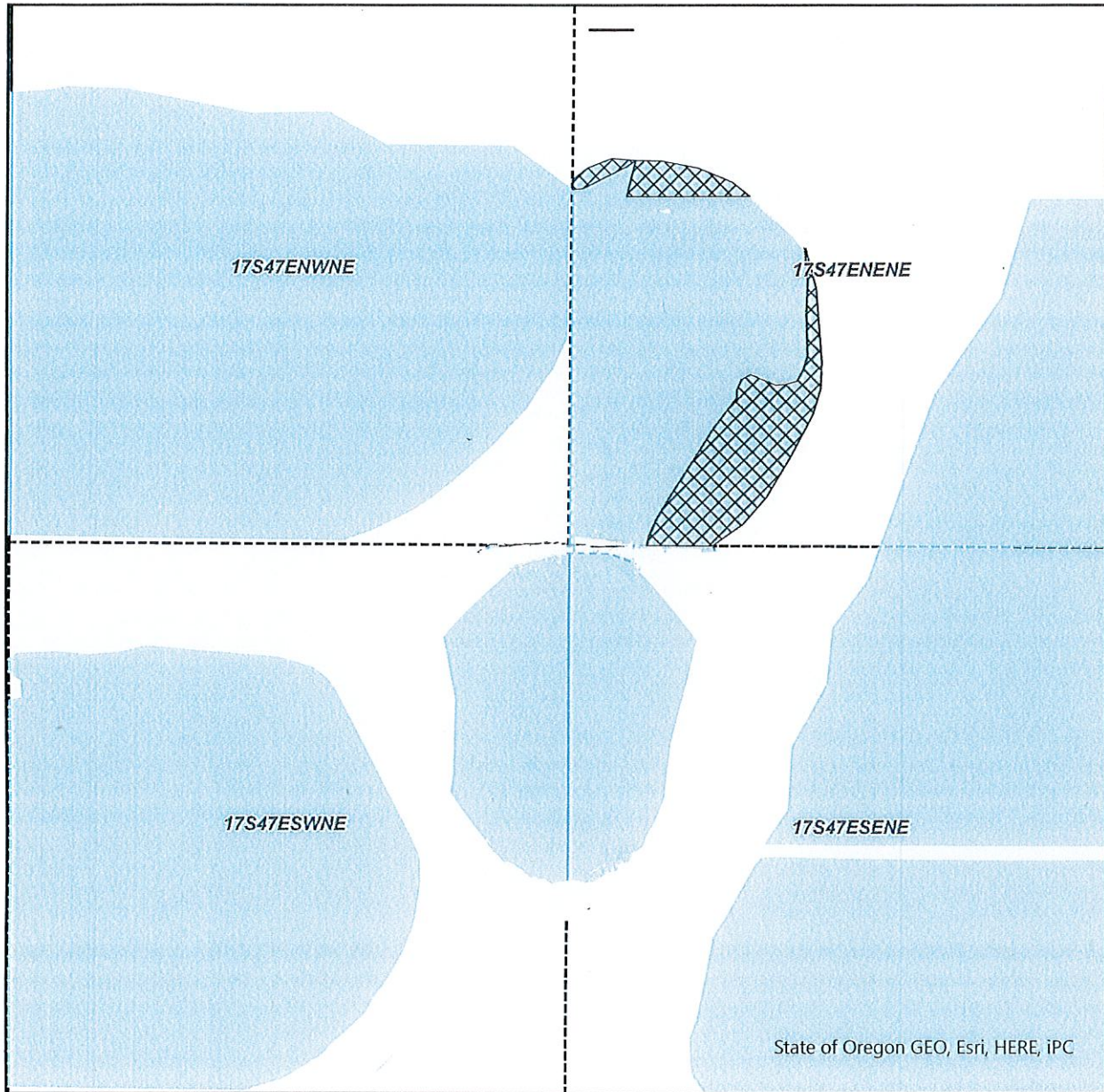
Scale - 1" = 400'



DINN: 22-58500




Transfer Number: T-14123

NE 1/4 of the NE 1/4



POU All

Status

-  Existing Cert. 7569
-  IRR
-  ON

"ON" Map

Claim of Beneficial Use Map

NAME: Sun Eagle Farms

TAXLOT - 600, 17S47E20 NE/NE: 2.41 Acres ON, 18.81 Acres Remaining (Cert 75691 IR)



Date: 1/7/2025



CLAIM OF BENEFICIAL USE
Site Report

Transfer Number: T - 14123 District Internal Notice #: 22-25400

User Name: Jordan; Jamara Dimock

Place of Use:

USE	POD #	TWP	RNG	SEC	QQ	DLC	GOV'T LOT	TAX LOT	ACRES
		2DS	4SE	23	NESE			2100	0.0

District Conveyance System:

Description of Delivery System: _____

Headgate: _____ Canal: North Canal/12.9

Beneficial Use:

Description of Beneficial Use: Irrigation-pasture

Method Used to Apply Water: _____

Method Used to Calculate Beneficial Use: _____

User Interviewed: () Yes (✓) No

Beneficial Use Made as Authorized: (✓) Yes () No

Description of Beneficial Use if Less than Authorized:

Inspected By: MR Valero Date: 9/19/24

Instructions: Attach and label the corresponding final proof map.

Owyhee Irrigation District

SEC. 23 T20S R45E

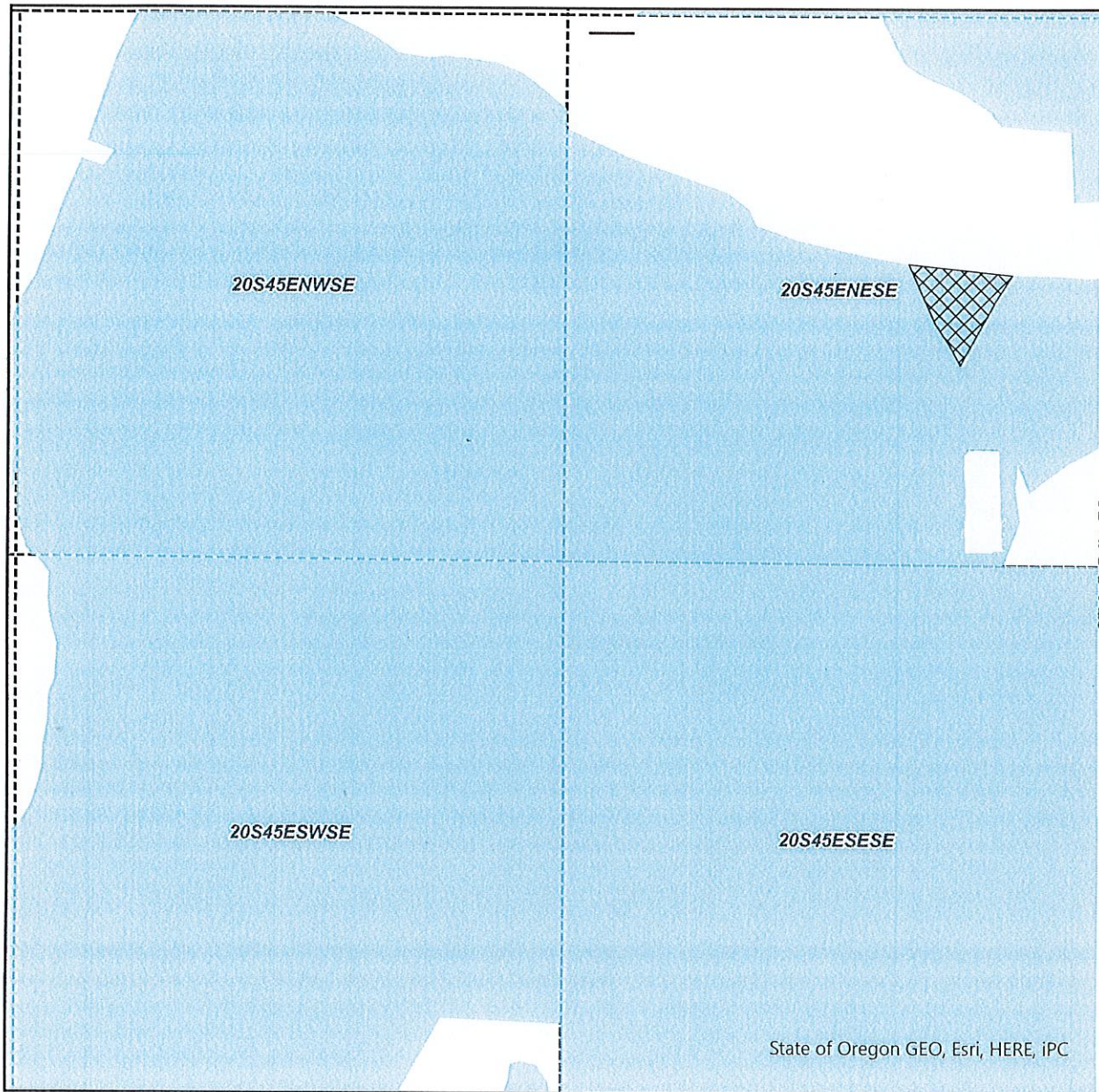
Scale - 1" = 400'



DINN: 22-25400

Transfer Number: T-14123

NE 1/4 of the SE 1/4



POU All
 Status
 Existing Cert. 7569
 IRR
 ON

"ON" Map

Claim of Beneficial Use Map

NAME: Jordan & Tamara Dimock

TAXLOT - 2100, 20S45E23 NE/SE: 0.6 Acres ON, 25.49 Acres Remaining (Cert 75691 IR)



Date: 1/7/2025



CLAIM OF BENEFICIAL USE Site Report

Transfer Number: T - 14123 District Internal Notice #: 22-17300

User Name: Ken Hatfield

Place of Use:

USE	POD #	TWP	RNG	SEC	QQ	DLC	GOV'T LOT	TAX LOT	ACRES
		20S	46E	35	NESE			2800	0.5

District Conveyance System:

Description of Delivery System: _____

Headgate: _____ Canal: North canal 9.9/0.0

Beneficial Use:

Description of Beneficial Use: Crop Irrigation

Method Used to Apply Water: _____

Method Used to Calculate Beneficial Use: _____

User Interviewed: () Yes No

Beneficial Use Made as Authorized: Yes () No

Description of Beneficial Use if Less than Authorized: _____

Inspected By: [Signature]

Date: 9-19-24

Instructions: Attach and label the corresponding final proof map.

Owyhee Irrigation District

OWRD E-RECEIVED

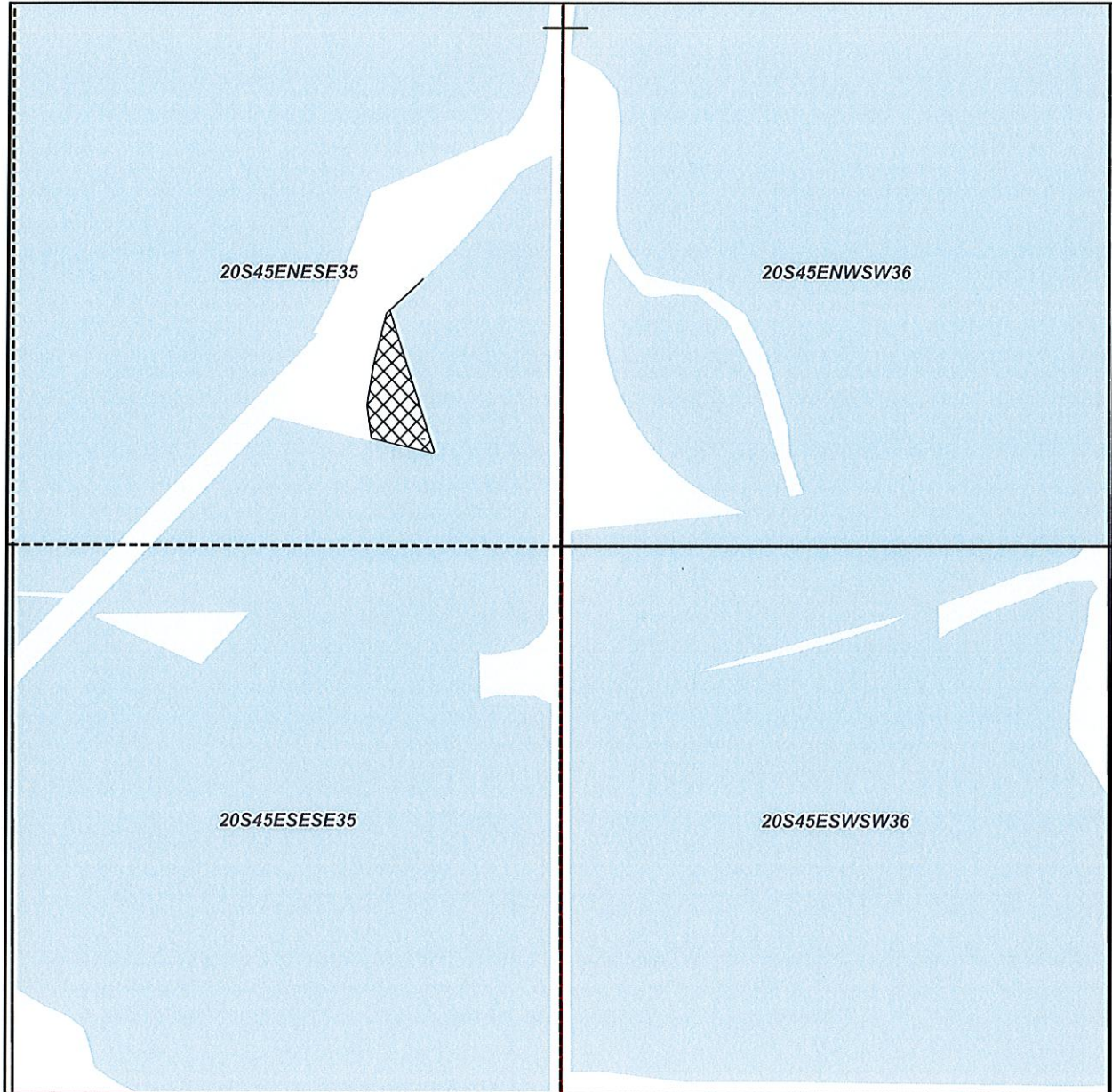
1/8/2025
AMENDED




SEC. 35 T20S R45E

Scale - 1" = 400'

DINN: 22-17300
Transfer Number: T-14123

NE 1/4 of the SE 1/4




 On
 Off
 Current Cert. 75691

"ON" Map

Claim of Beneficial Use Map

NAME: Ken Hatfield

TAXLOT - 2800, 20S45E35 NE/SE: 0.5 Acres ON, 8.9 Acres Remaining (Cert 75691 IR)



Date: 1/20/2025



CLAIM OF BENEFICIAL USE Site Report

Transfer Number: T- 14123 District Internal Notice #: 22-43000

User Name: Randy Oldenkamp

Place of Use:

USE	POD #	TWP	RNG	SEC	QQ	DLC	GOV'T LOT	TAX LOT	ACRES
		17S	47E	17	NW/NW			200	1

District Conveyance System:

Description of Delivery System: _____

Headgate: _____ Canal: NC 54.4/0.0

Beneficial Use:

Description of Beneficial Use: Irrigation

Method Used to Apply Water: _____

Method Used to Calculate Beneficial Use: _____

User Interviewed: () Yes (✓) No

Beneficial Use Made as Authorized: (✓) Yes () No

Description of Beneficial Use if Less than Authorized:

Inspected By: [Signature] Date: 9-18-24

Instructions: Attach and label the corresponding final proof map.

Owyhee Irrigation District

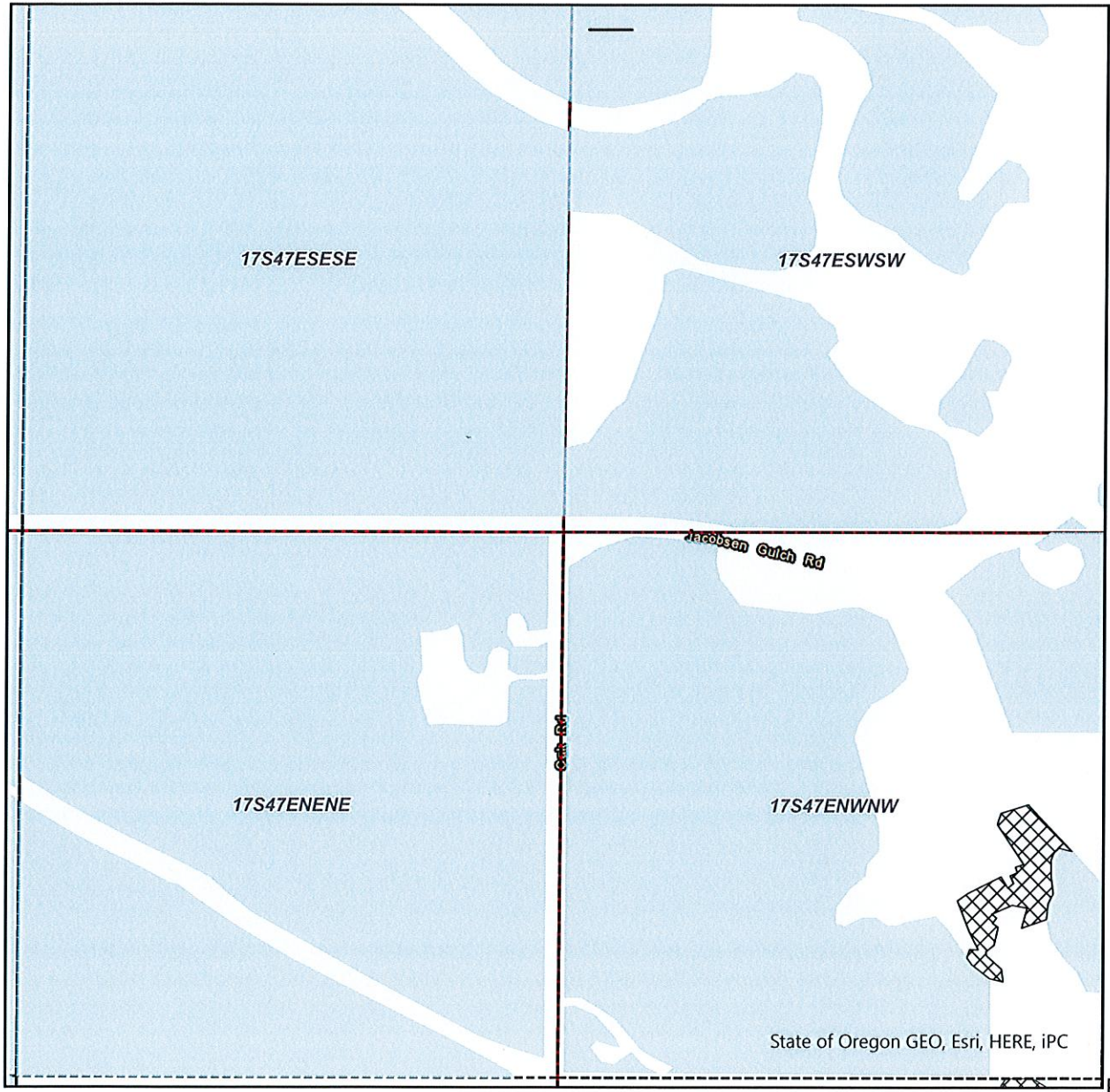
SEC. 17 T17S R47E

Scale - 1" = 400'



DINN: 22-63000
Transfer Number: T-14123

NW 1/4 of the NW 1/4




POU All
 Status
 Existing Cert. 7561
 IRR
 ON

"ON" Map

Claim of Beneficial Use Map

NAME: Randy Oldenkamp

TAXLOT - 0200, 17S47E17 NW/NW: 1.0 Acres ON, 20.10 Acres Remaining (Cert 75691 IR)



Date: 1/7/2025



CLAIM OF BENEFICIAL USE
Site Report

Transfer Number: T - 14123 District Internal Notice #: 22-33400

User Name: Dave Bunker

Place of Use:

Table with 10 columns: USE, POD #, TWP, RNG, SEC, QQ, DLC, GOV'T LOT, TAX LOT, ACRES. Row 1: 20S, 40E, 15, NW/SE, 700, 1.36

District Conveyance System:

Description of Delivery System:

Headgate: Canal: NC 25.4-1.5 split

Beneficial Use:

Description of Beneficial Use: pasture irrigation

Method Used to Apply Water:

Method Used to Calculate Beneficial Use:

User Interviewed: () Yes (X) No

Beneficial Use Made as Authorized: (X) Yes () No

Description of Beneficial Use if Less than Authorized:

Inspected By: MR Valero

Date: 9/19/21

Received

SEP 30 2024

Instructions: Attach and label the corresponding final proof map.

OWRD

Owyhee Irrigation District

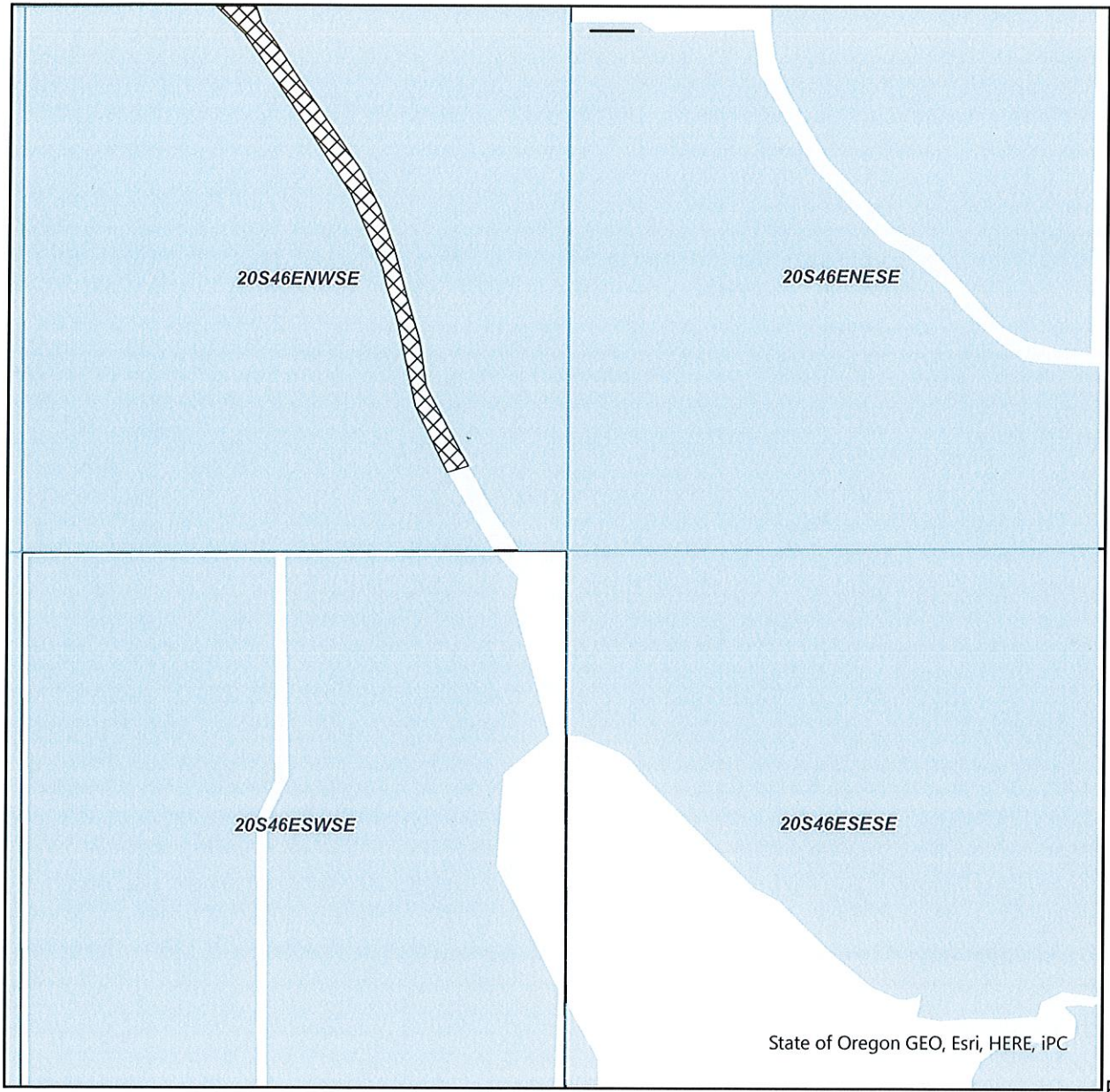
SEC. 15 T20S R46E

Scale - 1" = 400'



DINN: 22-33400
Transfer Number: T-14123

NW 1/4 of the SE 1/4



POU All
 Status
 Existing Cert. 7569
 IRR
 ON

"ON" Map

Claim of Beneficial Use Map

NAME: Dave Bunker

TAXLOT - 700, 20S46E15 NW/SE: 1.36 Acres ON, 39.17 Acres Remaining (Cert 75691 IR)



Date: 1/7/2025



CLAIM OF BENEFICIAL USE Site Report

Transfer Number: T - 14123 District Internal Notice #: 22-25300

User Name: SBWC

Place of Use:

USE	POD #	TWP	RNG	SEC	QQ	DLC	GOV'T LOT	TAX LOT	ACRES
		<u>208</u>	<u>45E13</u>	<u>13</u>	<u>SENE</u>			<u>200</u>	<u>3.27</u>

District Conveyance System:

Description of Delivery System: _____

Headgate: _____ Canal: NC 14.5/1.6

Beneficial Use:

Description of Beneficial Use: Crops Irrigation

Method Used to Apply Water: _____

Method Used to Calculate Beneficial Use: _____

User Interviewed: () Yes () No

Beneficial Use Made as Authorized: () Yes () No

Description of Beneficial Use if Less than Authorized: _____

Inspected By: MR Valno Date: 9/19/24

Instructions: Attach and label the corresponding final proof map.

Owyhee Irrigation District

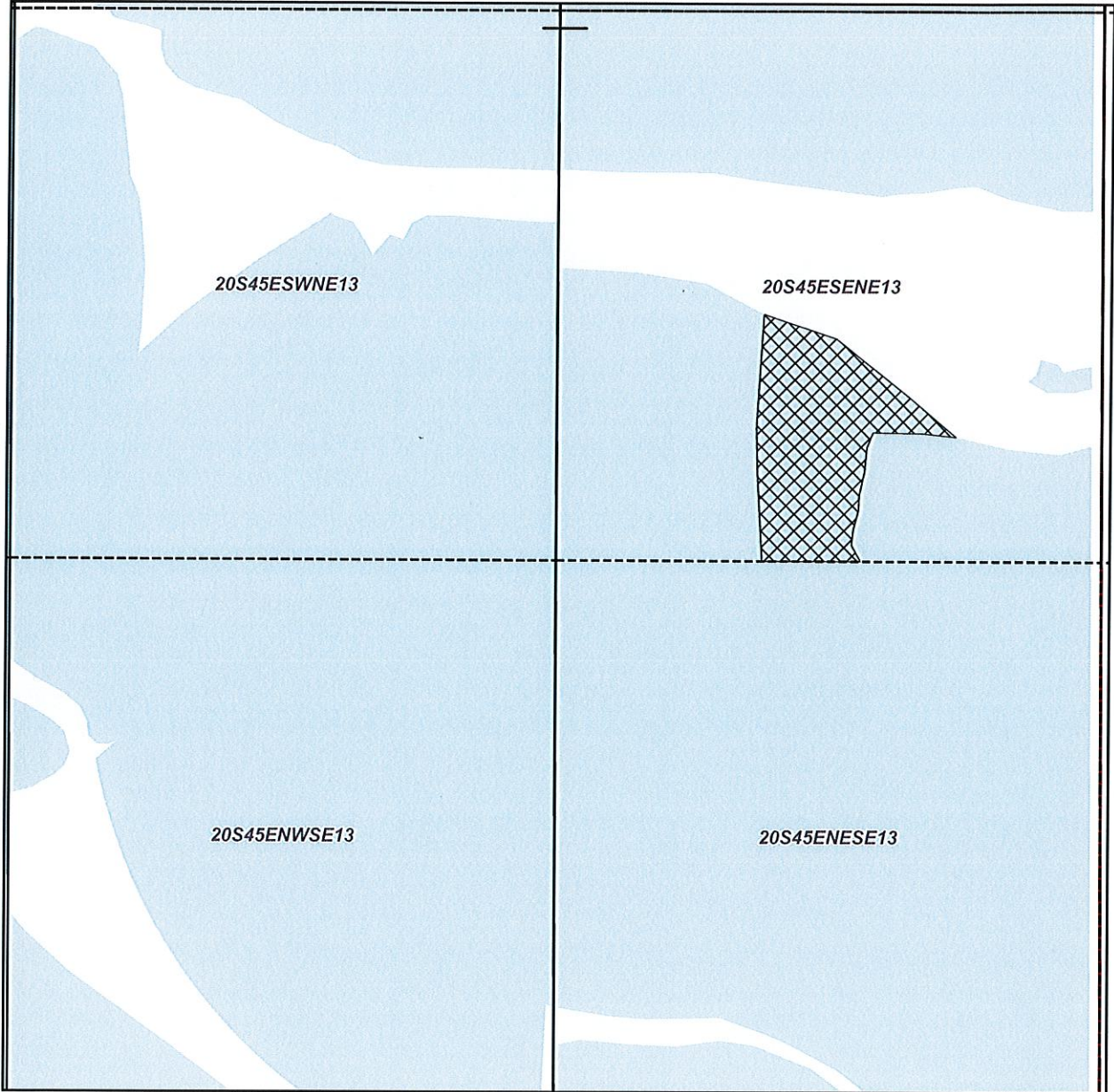
OWRD E-RECEIVED
1/8/2025
AMENDED

SEC. 13 T20S R45E

Scale - 1" = 400'

DINN: 22-25300
Transfer Number: T-14123

SE 1/4 of the NE 1/4



"ON" Map

Claim of Beneficial Use Map

NAME: SBWC, LLC

TAXLOT - 200, 20S45E13 SE/NE: 3.27 Acres ON, 28.71 Acres Remaining (Cert 75691 IR)



Date: 1/20/2025



CLAIM OF BENEFICIAL USE Site Report

Transfer Number: T - 14123 District Internal Notice #: 22-54701

User Name: Nathan & Terri Flint

Place of Use:

USE	POD #	TWP	RNG	SEC	QQ	DLC	GOV'T LOT	TAX LOT	ACRES
		18S	45E	14	NW/1/4			300	3.4

District Conveyance System:

Description of Delivery System: _____

Headgate: _____ Canal: NC 43.2/9.0

Beneficial Use:

Description of Beneficial Use: pasture irrigation

Method Used to Apply Water: _____

Method Used to Calculate Beneficial Use: _____

User Interviewed: () Yes (✓) No

Beneficial Use Made as Authorized: (✓) Yes () No

Description of Beneficial Use if Less than Authorized:

Inspected By: Robert S. Baish

Date: 9-19-2024

Instructions: Attach and label the corresponding final proof map.

Owyhee Irrigation District

SEC. 14 T18S R45E

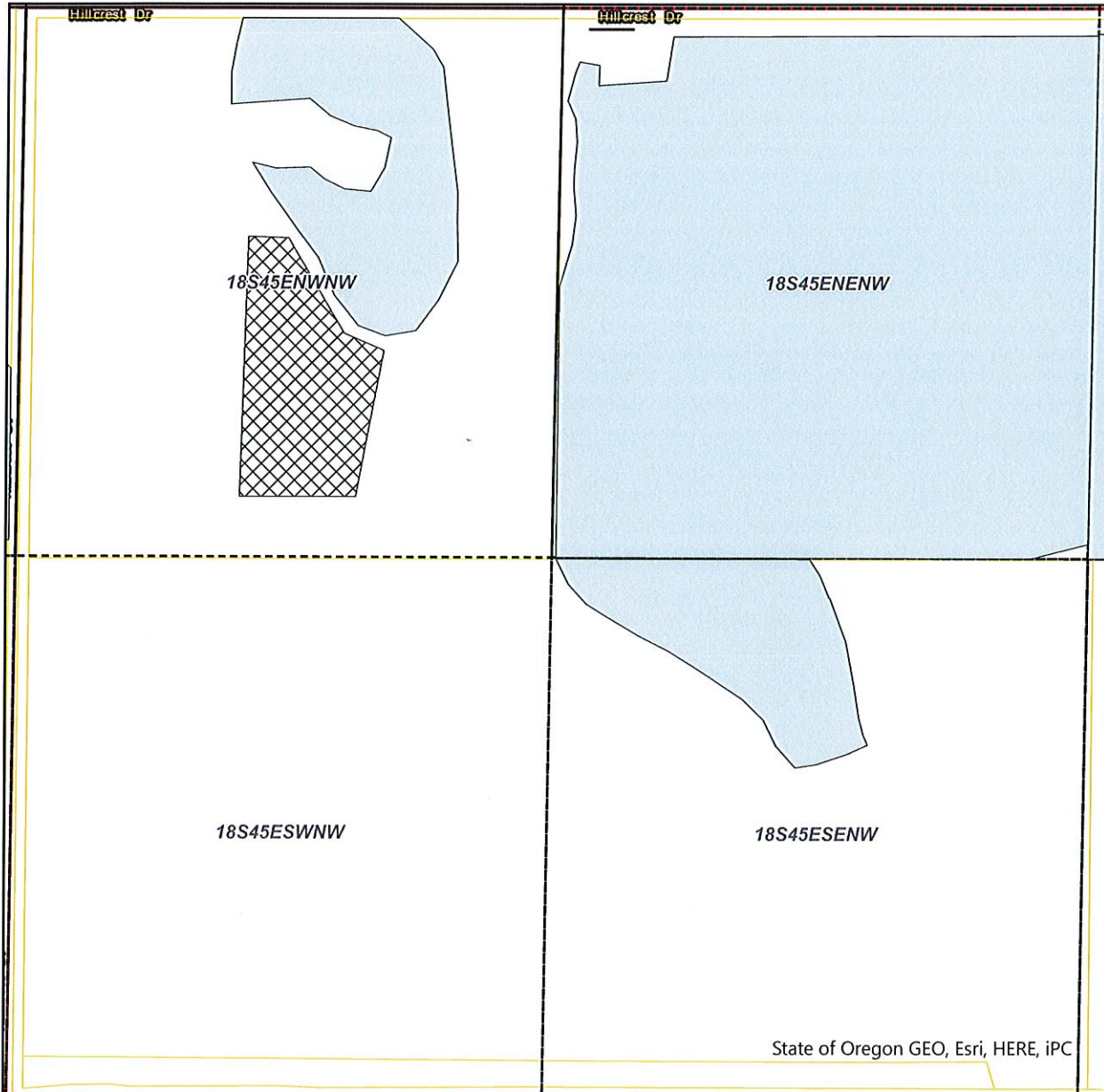
Scale - 1" = 400'



DINN: 22-54701

Transfer Number: T-14123

NW 1/4 of the NW 1/4



State of Oregon GEO, Esri, HERE, iPC

POU All

Status

Existing Cert. 75691 IR

IRR

ON

"ON" Map

Claim of Beneficial Use Map

NAME: Nathan & Terri Flint

TAXLOT - 0300, 18S45E14 NW/NW: 3.4 Acres ON, 8.35 Acres Remaining (Cert 75691 IR)



Date: 1/7/2025

SUPERSEDED



**CLAIM OF BENEFICIAL USE
Site Report**

Transfer Number: T - 14123 District Internal Notice #: 22-54701

User Name: Nathan & Terri Flint

Place of Use:

USE	POD #	TWP	RNG	SEC	QQ	DLC	GOV'T LOT	TAX LOT	ACRES
		18S	45E	14	NW/NW			300	8.35

District Conveyance System:

Description of Delivery System: _____

Headgate: _____ Canal: NC 43.2/9.0

Beneficial Use:

Description of Beneficial Use: pasture irrigation

Method Used to Apply Water: _____

Method Used to Calculate Beneficial Use: _____

User Interviewed: () Yes (✓) No

Beneficial Use Made as Authorized: (✓) Yes () No

Description of Beneficial Use if Less than Authorized: _____

Inspected By: Robert S. Baish Date: 9-19-2024

Received

SFP 30 2024

OWRD

Instructions: Attach and label the corresponding final proof map.

SUPERSEDED

Owyhee Irrigation District

SEC. 14 T18S R45E

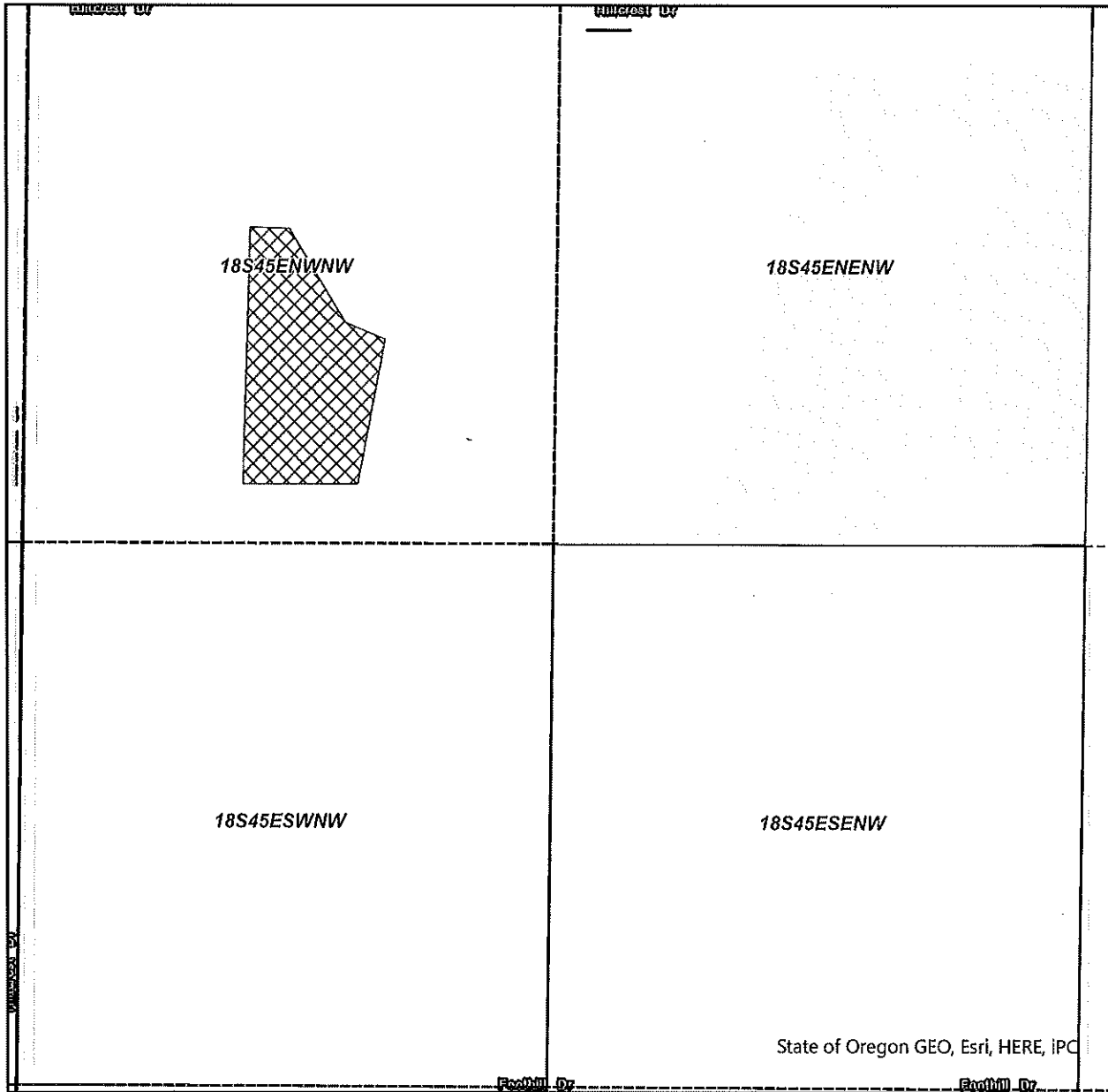
Scale - 1" = 400'



DINN: 22-54701

Transfer Number: T-14123

NW 1/4 of the NW 1/4



"ON" Map

Received

SEP 30 2024

POU All
Status

Existing Cert. 75691
IRR

ON

Claim of Beneficial Use Map

OWRD

NAME: Nathan & Terri Flint

TAXLOT - 0300, 18S45E14 NW/NW: 3.4 Acres ON, 8.35 Acres Remaining (Cert 75691 IR)



Date: 9/25/2024

SUPERSEDED



**CLAIM OF BENEFICIAL USE
Site Report**

Transfer Number: T - 14123 District Internal Notice #: 22-25300

User Name: SBWC

Place of Use:

USE	POD #	TWP	RNG	SEC	QQ	DLC	GOV'T LOT	TAX LOT	ACRES
		<u>208</u>	<u>45E</u>	<u>13</u>	<u>GENE</u>			<u>200</u>	<u>3.27</u>

District Conveyance System:

Description of Delivery System: _____

Headgate: _____ Canal: NC 14.5/1.6

Beneficial Use:

Description of Beneficial Use: Crops Irrigation

Method Used to Apply Water: _____

Method Used to Calculate Beneficial Use: _____

User Interviewed: () Yes () No

Beneficial Use Made as Authorized: () Yes () No

Description of Beneficial Use if Less than Authorized:

Inspected By: MR Valero Date: 9/19/24

Instructions: Attach and label the corresponding final proof map.

Received
SEP 30 2024
OWRD

Owyhee Irrigation District

SEC. 13 T20S R45E

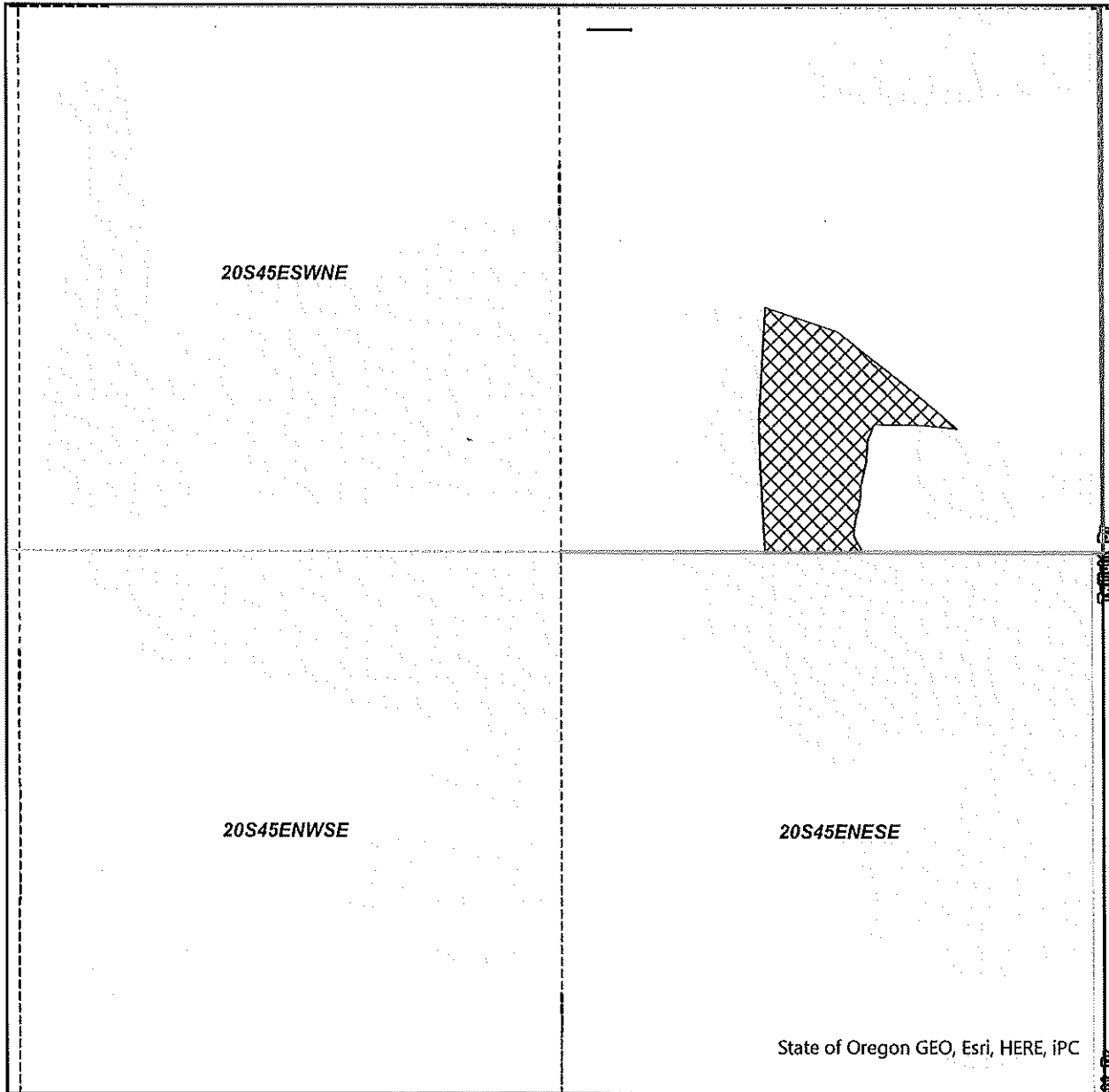
Scale - 1" = 400'



DINN: 22-25300

Transfer Number: T-14123

SE 1/4 of the NE 1/4



"ON" Map

Received

SEP 30 2024

POU All

Status

Existing Cert. 756

IRR

ON

Claim of Beneficial Use Map

NAME: SBWC, LLC

OWRD

TAXLOT - 0200, 20S45E13 SE/NE: 3.27 Acres ON, 28.71 Acres Remaining (Cert 75691 IR)



Date: 9/25/2024

SUPERSEDED

Owyhee Irrigation District

SEC. 15 T20S R46E

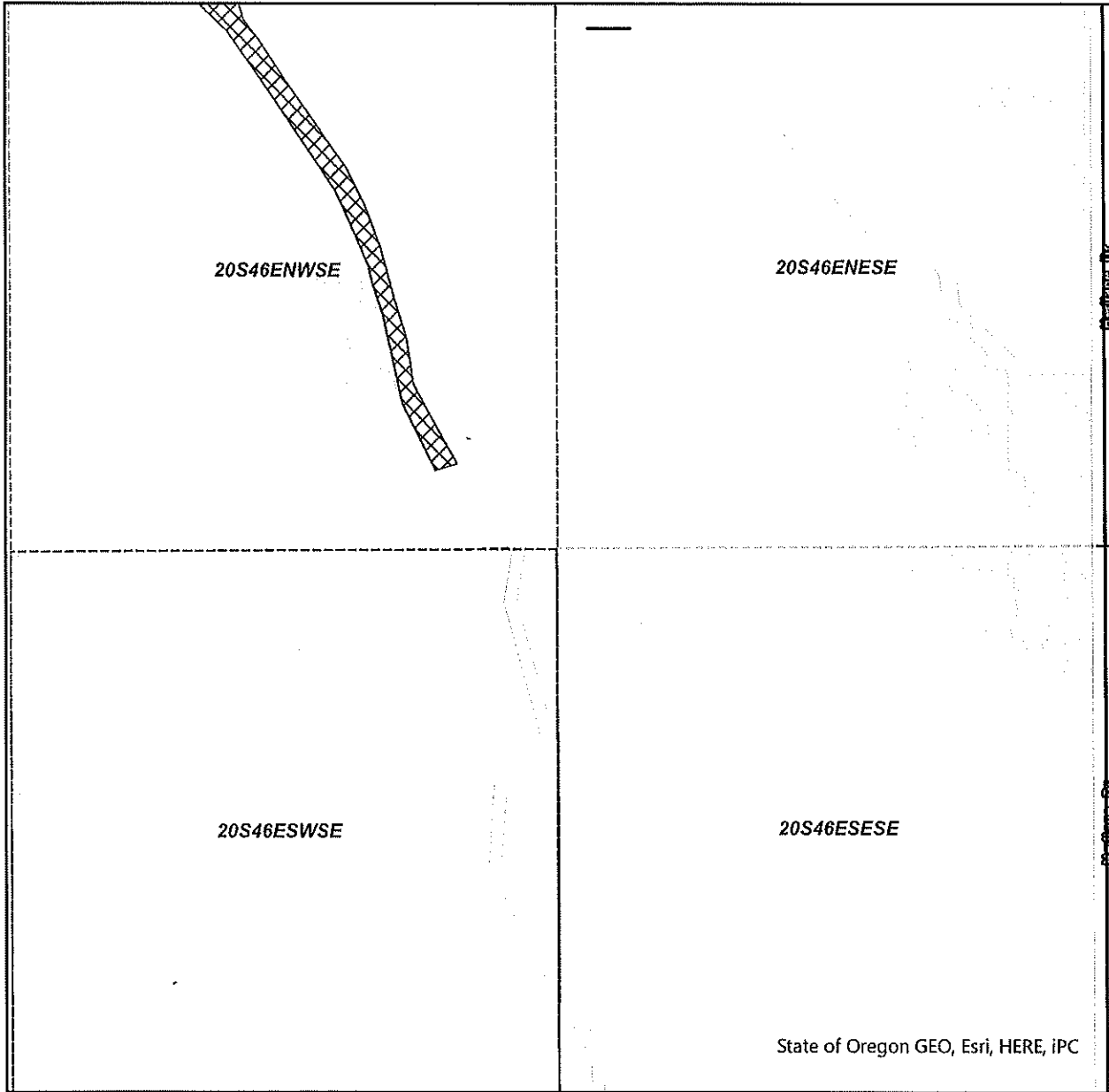
Scale - 1" = 400'



DINN: 22-33400

Transfer Number: T-14123

NW 1/4 of the SE 1/4



"ON" Map

Received

SEP 30 2024

POU All
 Status
 Existing Cert. 756
 IRR
 ON

Claim of Beneficial Use Map

NAME: Dave Bunker

OWRD

TAXLOT - 0700, 20S46E15 NW/SE: 1.36 Acres ON, 39.17 Acres Remaining (Cert 75691 IR)



Date: 9/25/2024



**CLAIM OF BENEFICIAL USE
Site Report**

Transfer Number: T - 14123 District Internal Notice #: 22-43000

User Name: Randy Oldenkamp

Place of Use:

USE	POD #	TWP	RNG	SEC	QQ	DLC	GOV'T LOT	TAX LOT	ACRES
		17S	47E	17	NW/NW			200	1

District Conveyance System:

Description of Delivery System: _____

Headgate: _____ Canal: NC 54.4/0.0

Beneficial Use:

Description of Beneficial Use: Irrigation

Method Used to Apply Water: _____

Method Used to Calculate Beneficial Use: _____

User Interviewed: () Yes (X) No

Beneficial Use Made as Authorized: (X) Yes () No

Description of Beneficial Use if Less than Authorized: _____

Inspected By: [Signature]

Date: 9-18-24

Received
SEP 30 2024

Instructions: Attach and label the corresponding final proof map.

OWRD

SUPERSEDED

Owyhee Irrigation District

SEC. 17 T17S R47E

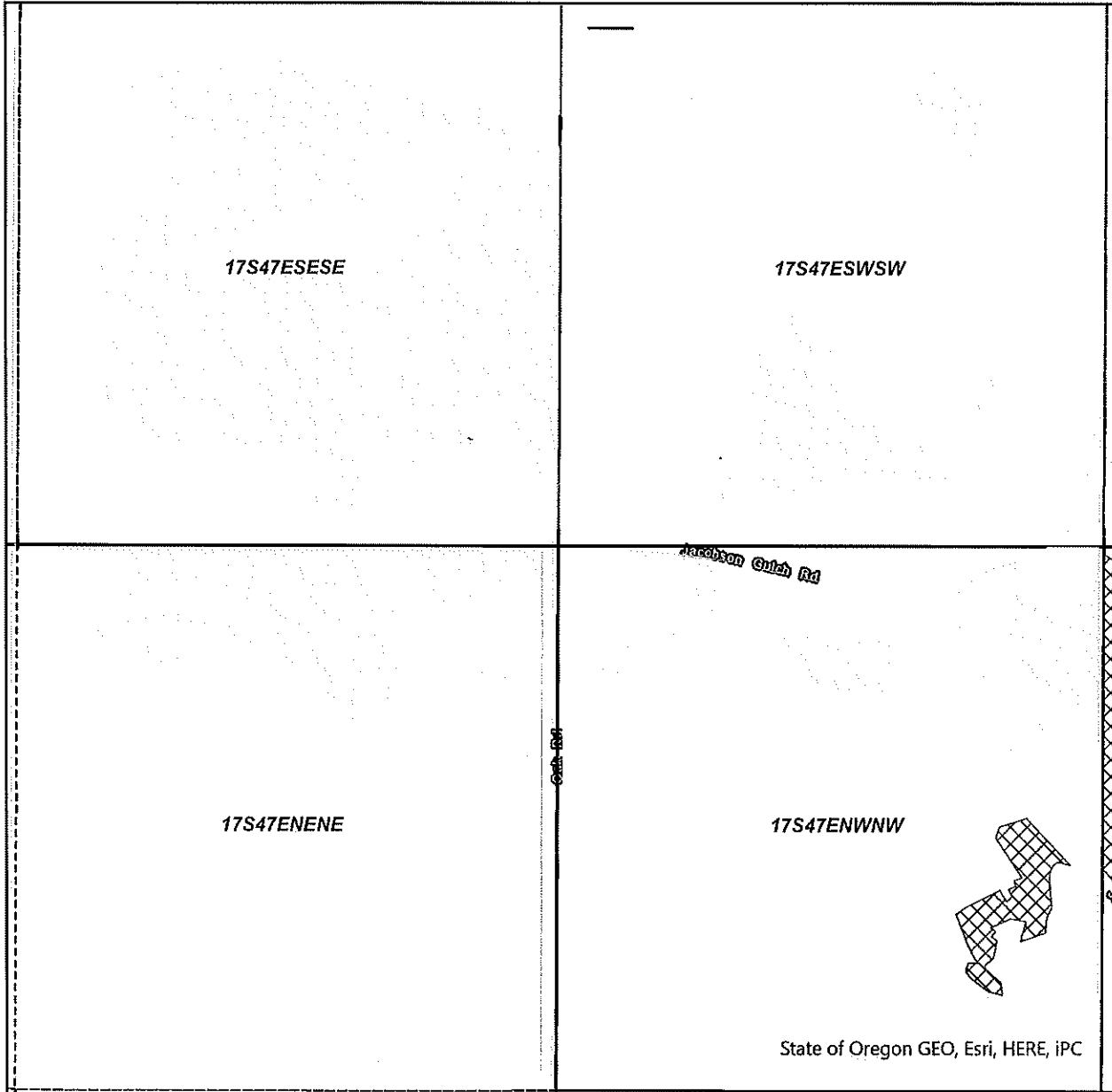
Scale - 1" = 400'



DINN: 22-63000

Transfer Number: T-14123

NW 1/4 of the NW 1/4



"ON" Map

Received

SEP 30 2024

POU All

Status

Existing Cert. 756

IRR

ON

Claim of Beneficial Use Map

NAME: Randy Oldenkamp

OWRD

TAXLOT - 0200, 17S47E17 NW/NW: 1.0 Acres ON, 20.10 Acres Remaining (Cert 75691 IR)



Date: 9/25/2024



**CLAIM OF BENEFICIAL USE
Site Report**

Transfer Number: T - 14123 District Internal Notice #: 22 - 17300

User Name: Ken Hatfield

Place of Use:

USE	POD #	TWP	RNG	SEC	QQ	DLC	GOV'T LOT	TAX LOT	ACRES
		<u>20S</u>	<u>46E</u>	<u>35</u>				<u>2800</u>	<u>4.7</u>

District Conveyance System:

Description of Delivery System: _____

Headgate: _____ Canal: North canal 9.9/0.0

Beneficial Use:

Description of Beneficial Use: Crop Irrigation

Method Used to Apply Water: _____

Method Used to Calculate Beneficial Use: _____

User Interviewed: () Yes (X) No

Beneficial Use Made as Authorized: (X) Yes () No

Description of Beneficial Use if Less than Authorized: _____

Inspected By: Travis Dixon

Date: 9-19-24

Received

SEP 30 2024

OWRD

Instructions: Attach and label the corresponding final proof map.

SUPERSEDED

Owyhee Irrigation District

SEC. 35 T20S R45E

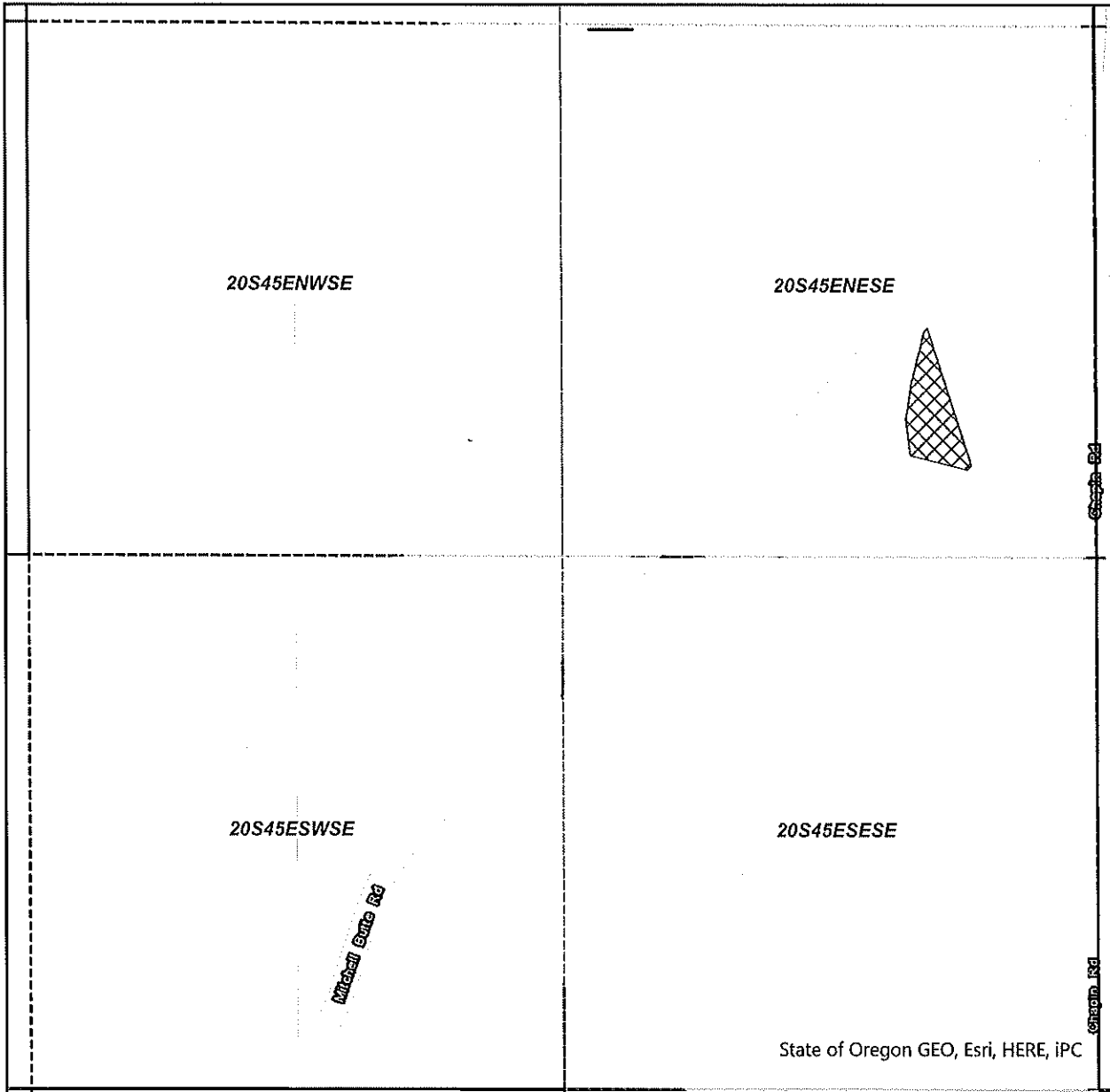
Scale - 1" = 400'



DINN: 22-17300

Transfer Number: T-14123

NE 1/4 of the SE 1/4



Received

SEP 30 2024

OWIRD

POU All
Status

Existing Cert. 756

IRR


ON

"ON" Map

Claim of Beneficial Use Map

NAME: Ken Hatfield

TAXLOT - 2800, 20S45E35 NE/SE: 0.5 Acres ON, 8.9 Acres Remaining (Cert 75691 IR)



Date: 9/25/2024



**CLAIM OF BENEFICIAL USE
Site Report**

Transfer Number: T - 14123 District Internal Notice #: 22-58500

User Name: Sun Eagle Farms

Place of Use:

USE	POD #	TWP	RNG	SEC	QQ	DLC	GOV'T LOT	TAX LOT	ACRES
		17S	47E	20	NENE			600	18.91

District Conveyance System:

Description of Delivery System: _____

Headgate: _____ Canal: NC 54.2/0.0

Beneficial Use:

Description of Beneficial Use: Crops, Irrigation

Method Used to Apply Water: _____

Method Used to Calculate Beneficial Use: _____

User Interviewed: () Yes (✓) No

Beneficial Use Made as Authorized: (✓) Yes () No

Description of Beneficial Use if Less than Authorized: _____

Inspected By: [Signature]

Date: 9-18-24

Received

SEP 30 2024

OWRD

Instructions: Attach and label the corresponding final proof map.

SUPERSEDED

Owyhee Irrigation District

SEC. 20 T17S R47E

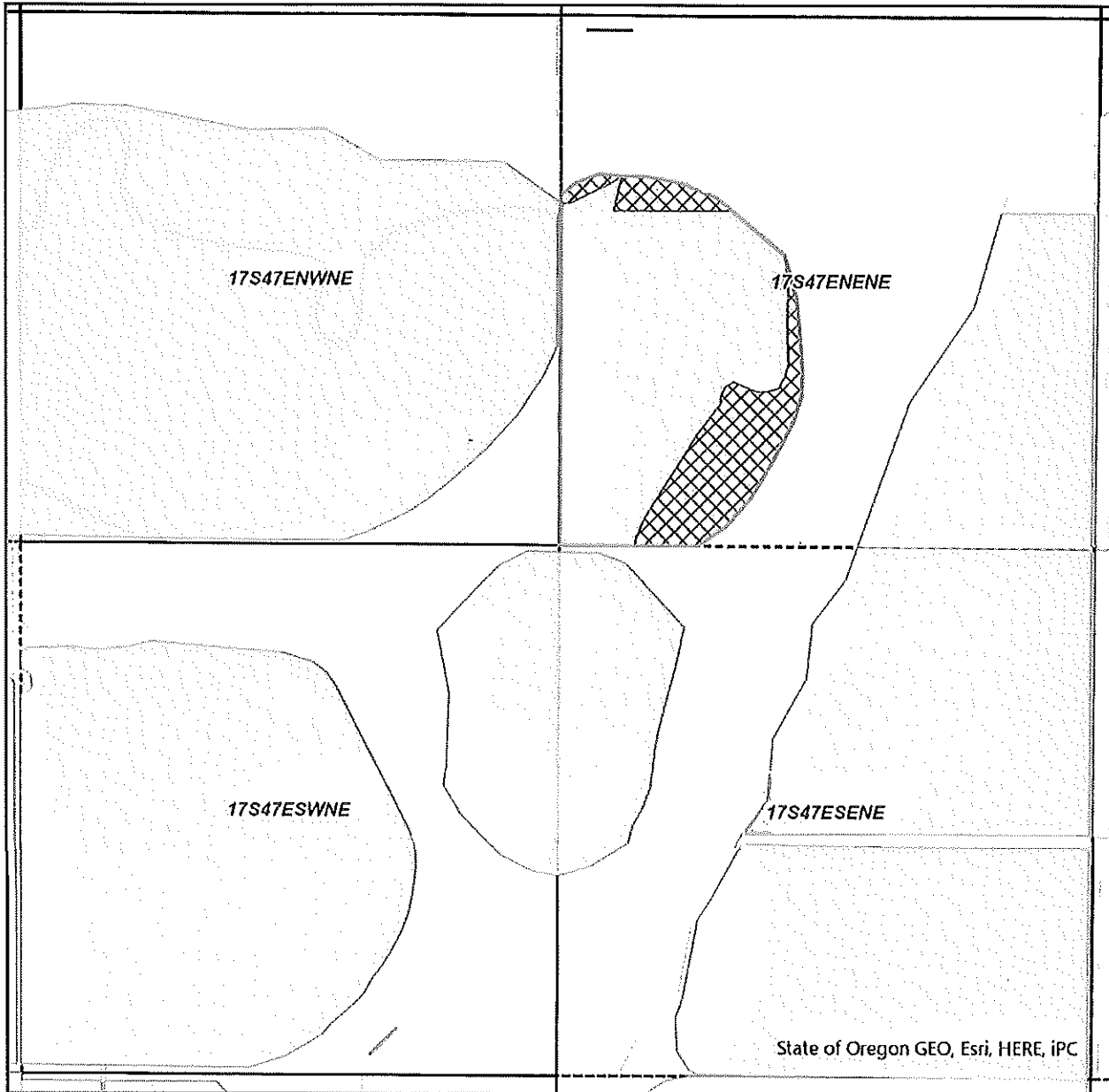
Scale - 1" = 400'



DINN: 22-58500

Transfer Number: T-14123

NE 1/4 of the NE 1/4



"ON" Map

Claim of Beneficial Use Map

NAME: Sun Eagle Farms

Received

SEP 30 2024

OWRD

POU All

Status

Existing Cert. 756

IRR

ON

TAXLOT - 600, 17S47E20 NE/NE: 2.41 Acres ON 18.81 Acres Remaining (Cert 75691 IR)



Date: 9/25/2024



**CLAIM OF BENEFICIAL USE
Site Report**

Transfer Number: T - 14123 District Internal Notice #: 22-25400

User Name: Jordan: Jamara Dianock

Place of Use:

USE	POD #	TWP	RNG	SEC	QQ	DLC	GOV'T LOT	TAX LOT	ACRES
		<u>20S</u>	<u>45E</u>	<u>23</u>	<u>NESE</u>			<u>2100</u>	<u>25.49</u>

District Conveyance System:
Description of Delivery System: _____

Headgate: _____ Canal: North Canal/12.9

Beneficial Use:

Description of Beneficial Use: Irrigation-pasture

Method Used to Apply Water: _____

Method Used to Calculate Beneficial Use: _____

User Interviewed: () Yes (✓) No

Beneficial Use Made as Authorized: (✓) Yes () No

Description of Beneficial Use if Less than Authorized:

Inspected By: MR Valvo Date: 9/19/24

Received
SEP 30 2024
OWRD

Instructions: Attach and label the corresponding final proof map.

SUPERSEDED

Owyhee Irrigation District

SEC. 23 T20S R45E

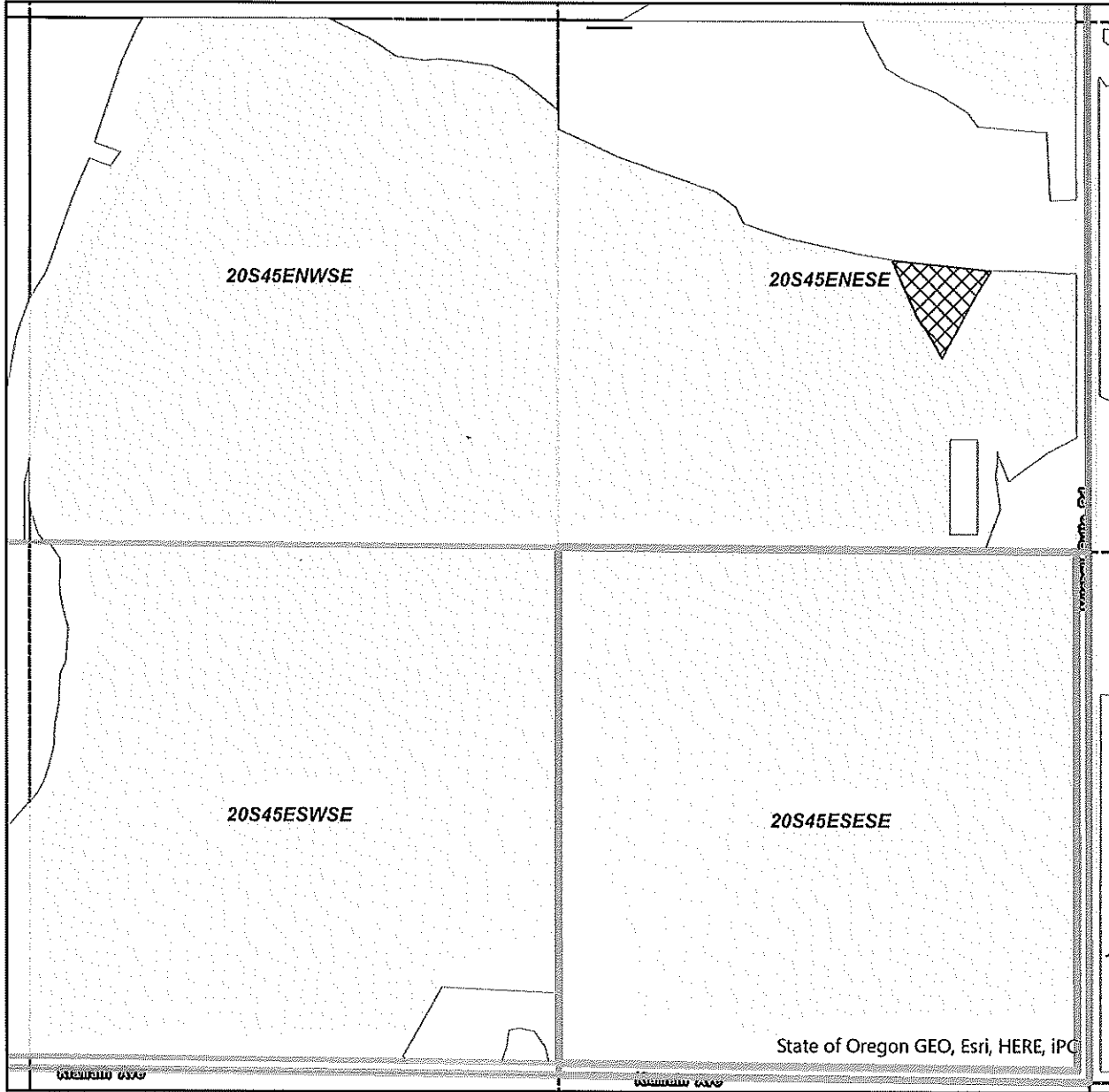
Scale - 1" = 400'



DINN: 22-25400

Transfer Number: T-14123

NE 1/4 of the SE 1/4



"ON" Map

Claim of Beneficial Use Map

NAME: Jordan & Jamara Dimock

Received

SEP 30 2024


OWIRD

POU All
Status

Existing Cert. 75691
IRR

ON

TAXLOT - 2100, 20S45E23 NE/SE: 0.6 Acres ON, 25.49 Acres Remaining (Cert 75691 IR)



Date: 9/25/2024

