

Temporary

Name Farmland Reserve IncAddress Po Box 2308  
Pasco WA 99302Change in PoDate Filed 11/31/2022Initial notice date 2/8/2022

DPD issued date

PD issued date

PD notice date

Date of FO Vol Page

C-Date

COBU due date

COBU Received date

Certificate issued

## DESCRIPTION OF WATER RIGHT(S)

Name of Stream Columbia riverTrib. of Pacific OceanUse irrigation County Morrow

Quantity of water (CFS) No. of Acres

Name of ditch

App# S50951 Per # S37150 Cert # 92991 PR Date 7/25/1973App# S50711 Per # S36940 Cert # 92994 PR Date 6/29/1973App# " Per # " Cert # 95102 PR Date

App# Per # Cert # PR Date

App# Per # Cert # PR Date

## FEES PAID

Date	Amount	Receipt #
1-31-2022	\$1,583.60	137355
2-28-2022	2.02	137593

## FEES REFUNDED

Date	Amount	Receipt #
------	--------	-----------

Assignments:

Irrigation District Columbia Improvement districtAgent Nathan Rau nrau@farmlandreserve.org

CWRE

CC's list Morrow County  
Umatilla County☐ - Oversized map - Location





# Oregon

Kate Brown, Governor

## Water Resources Department

725 Summer St NE, Suite A

Salem, OR 97301

(503) 986-0900

Fax (503) 986-0904

April 6, 2022

FARMLAND RESERVE INC  
PO BOX 2308  
PASCO, WA 99302

REFERENCE: District Temporary Transfer Application T-13900

Enclosed is a copy of the final order approving your TEMPORARY water right transfer application.

The temporary change shall be effective at the beginning of the 2022 irrigation season. The use shall revert to the original authorized place of use at the end of the 2026 irrigation season.

If you have any questions related to the approval of this temporary transfer, you may contact your caseworker, Ann Reece, by telephone at (503) 979-3214 or by e-mail at [Ann.L.Reece@water.oregon.gov](mailto:Ann.L.Reece@water.oregon.gov).

Sincerely,

Julie C. Baustian  
Water Rights Services Support  
Transfers and Conservation Section

cc: Gregory M. Silbernagel, Watermaster Dist. # 5 (via email)  
Morrow County  
Umatilla County  
Columbia Improvement District  
Nathan Rau, Agent

Enclosure



BEFORE THE WATER RESOURCES DEPARTMENT  
OF THE  
STATE OF OREGON

In the Matter of Transfer Application                     )     FINAL ORDER APPROVING A TEMPORARY  
T-13900, Morrow County                                 )     CHANGE IN PLACE OF USE

**Authority**

Oregon Revised Statute (ORS) 540.505 to 540.580 establish the process in which a water right holder may submit a request to temporarily transfer the place of use and, if necessary to convey the water to the temporary place of use, the point of diversion authorized under an existing water right.

Oregon Administrative Rule (OAR) Chapter 690, Division 380 implements the statutes and provides the Department's procedures and criteria for evaluating transfer applications.

**Applicant**

COLUMBIA IMPROVEMENT DISTRICT  
PO BOX 47  
BOARDMAN, OR 97818

**Findings of Fact**

1. On February 7, 2022, Columbia Improvement District filed a transfer application to temporarily change the places of use under Certificates 92990, 92991, 92992, 92993, 92994 and 95662 for a period of (5) five years being 2022 through 2026. The Department assigned the application number T-13900.
2. Notice of the application for the transfer was first published on February 8, 2022, pursuant to OAR 690-380-4000. No comments were filed in response to the notice. Notice of the application for the transfer was re-published on March 8, 2022, to include three additional certificates that were inadvertently omitted on the February 8, 2022 notice. No comments were filed in response to the notices.
3. The first right to be temporarily transferred is as follows:  

<b>Certificate:</b>	92990 in the name of POTLATCH CORPORATION (perfected under Permit S-37150)
<b>Use:</b>	IRRIGATION OF 133.59 ACRES
<b>Priority Date:</b>	JULY 25, 1973
<b>Rate:</b>	3.51 CUBIC FEET PER SECOND (CFS), PROVIDED THE TOTAL QUANTITY DIVERTED UNDER THE RIGHTS PERFECTED UNDER PERMIT 37150 DOES

This is an order in other than a contested case. This order is subject to judicial review under ORS 183.484. Any petition for judicial review must be filed within the 60-day time period specified by ORS 183.484(2). Pursuant to ORS 536.075 and OAR 137-004-0080, you may petition for judicial review or petition the Director for reconsideration of this order. A petition for reconsideration may be granted or denied by the Director, and if no action is taken within 60 days following the date the petition was filed, the petition shall be deemed denied.



NOT EXCEED 140.1 CFS, or its equivalent in case of rotation, measured at the point of diversion.

**Limit/Duty:** The amount of water used for irrigation, together with the amount secured under any other right existing for the same lands, is limited to a diversion of ONE-FORTIETH of one cubic foot per second, or its equivalent for each acre irrigated, and shall be further limited to a diversion of not to exceed 4.5 acre-feet per acre for each acre irrigated during the irrigation season of each year.

**Source:** COLUMBIA RIVER, a tributary of the PACIFIC OCEAN

**Authorized Point of Diversion:**

Twp	Rng	Mer	Sec	Q-Q	GLot	Measured Distances
4 N	25 E	WM	2	NE NW	7	SOUTH 86°22'46" WEST 2829 FEET FROM THE NE CORNER OF SECTION 2

**Authorized Place of Use:**

IRRIGATION						
Twp	Rng	Mer	Sec	Q-Q	Acres	Tax Lot
3 N	27 E	WM	4	NE SW	6.05	200
3 N	27 E	WM	4	NW SW	5.88	200
3 N	27 E	WM	4	SW SW	5.89	200
3 N	27 E	WM	4	SE SW	7.16	200
3 N	27 E	WM	7	NE SE	0.18	200
3 N	27 E	WM	7	SE SE	0.27	200
3 N	27 E	WM	8	NE SW	8.23	200
3 N	27 E	WM	8	NW SW	5.45	200
3 N	27 E	WM	8	SW SW	5.84	200
3 N	27 E	WM	8	SE SW	7.44	200
3 N	27 E	WM	8	NE SE	7.07	200
3 N	27 E	WM	8	NW SE	6.18	200
3 N	27 E	WM	8	SW SE	6.32	200
3 N	27 E	WM	8	SE SE	6.27	200
3 N	27 E	WM	9	NE NW	6.69	200
3 N	27 E	WM	9	NW NW	6.56	200
3 N	27 E	WM	9	SW NW	6.79	200
3 N	27 E	WM	9	SE NW	7.59	200
3 N	27 E	WM	9	NE SW	7.10	200
3 N	27 E	WM	9	NW SW	6.57	200
3 N	27 E	WM	9	SW SW	6.46	200
3 N	27 E	WM	9	SE SW	7.60	200
Total:					133.59	



4. Transfer Application T-13900 proposes to change the place of use to:

**Proposed Place of Use:**

IRRIGATION						
Twp	Rng	Mer	Sec	Q-Q	Acres	Tax Lot
2 N	27 E	WM	1	SE NE	6.38	500
2 N	27 E	WM	1	NE SE	37.75	500
2 N	27 E	WM	1	NW SE	2.42	500
2 N	27 E	WM	1	SW SE	0.47	500
2 N	27 E	WM	1	SE SE	26.4	500
2 N	28 E	WM	8	SW NW	4.42	1501
2 N	28 E	WM	8	NE SW	0.23	1701
2 N	28 E	WM	8	NW SW	36.09	1701
2 N	28 E	WM	8	SW SW	19.43	1701
<b>Total:</b>					<b>133.59</b>	

5. A portion of the proposed place of use described in Finding of Fact #4, above, is layered with primary groundwater irrigation under Certificate 44654 in the Butter Creek Critical Groundwater Area. This certificate is not involved in the transfer. The applicant has stated that the irrigation use under Certificate 44654 shall remain unexercised during the period of this temporary transfer.
6. As a condition of Transfer T-13900, the portion of Certificate 44654 that is appurtenant to the proposed place of use as described in Finding of Fact #4, above, shall remain unexercised during the period of this temporary transfer.
7. The second right to be temporarily transferred is as follows:

**Certificate:** 92991 in the name of POTLATCH CORPORATION (perfected under Permit S-37150)

**Use:** IRRIGATION OF 63.76 ACRES

**Priority Date:** JULY 25, 1973

**Rate:** 1.59 CUBIC FEET PER SECOND (CFS), PROVIDED THE TOTAL QUANTITY DIVERTED UNDER THE RIGHTS PERFECTED UNDER PERMIT 37150 DOES NOT EXCEED 140.1 CFS, or its equivalent in case of rotation, measured at the point of diversion.

**Limit/Duty:** The amount of water used for irrigation, together with the amount secured under any other right existing for the same lands, is limited to a diversion of ONE-FORTIETH of one cubic foot per second, or its equivalent for each acre irrigated, and shall be further limited to a diversion of not to exceed 4.5 acre-feet per acre for each acre irrigated during the irrigation season of each year.

**Source:** COLUMBIA RIVER, a tributary of the PACIFIC OCEAN

**Authorized Point of Diversion:**

Twp	Rng	Mer	Sec	Q-Q	GLot	Measured Distances
4 N	25 E	WM	2	NE NW	7	SOUTH 86°22'46" WEST 2829 FEET FROM THE NE CORNER OF SECTION 2



**Authorized Place of Use:**

IRRIGATION						
Twp	Rng	Mer	Sec	Q-Q	Acres	Tax Lot
3 N	27 E	WM	18	SE NE	1.47	1300
3 N	27 E	WM	18	NW SW	10.70	1300
3 N	27 E	WM	18	SW SW	15.60	1300
3 N	27 E	WM	18	NE SE	26.50	1300
3 N	27 E	WM	18	NW SE	3.59	1300
3 N	27 E	WM	18	SE SE	5.90	1300
Total:					63.76	

8. Transfer Application T-13900 proposes to change the place of use to:

**Proposed Place of Use:**

IRRIGATION							
Twp	Rng	Mer	Sec	Q-Q	GLot	Acres	Tax Lot
2 N	27 E	WM	1	NW NW		3.04	500
2 N	28 E	WM	6	NE NE	4	24.99	1000
3 N	28 E	WM	31	NE SW		4.48	300
3 N	28 E	WM	31	SW SW		6.01	300
3 N	28 E	WM	31	NW SE		22.85	300
4 N	26 E	WM	19	NW NW		0.02	3416
4 N	26 E	WM	19	NW NW	1	0.06	3416
4 N	26 E	WM	19	SE NW		2.31	3416 & 3419
Total:						63.76	

9. The portion of the third water right to be transferred is as follows:

**Certificate:** 92992 in the name of POTLATCH CORP. (perfected under Permit S-37150)

**Use:** IRRIGATION OF 1425.07 ACRES

**Priority Date:** JULY 25, 1973

**Rate:** 30.72 CUBIC FEET PER SECOND (CFS), PROVIDED THE TOTAL QUANTITY DIVERTED UNDER THE RIGHTS PERFECTED UNDER PERMIT 37150 DOES NOT EXCEED 140.1 CFS, or its equivalent in case of rotation, measured at the point of diversion.

**Limit/Duty:** The amount of water used for irrigation, together with the amount secured under any other right existing for the same lands, is limited to a diversion of ONE-FORTIETH of one cubic foot per second, or its equivalent for each acre irrigated, and shall be further limited to a diversion of not to exceed 4.5 acre-feet per acre for each acre irrigated during the irrigation season of each year.

**Source:** COLUMBIA RIVER, a tributary of the PACIFIC OCEAN

**Authorized Point of Diversion:**

Twp	Rng	Mer	Sec	Q-Q	GLot	Measured Distances
4 N	25 E	WM	2	NE NW	7	SOUTH 86°22'46" WEST 2829 FEET FROM THE NE CORNER OF SECTION 2



Authorized Place of Use:

IRRIGATION							
Twp	Rng	Mer	Sec	Q-Q	GLot	Acres	Tax Lot
3 N	26 E	WM	1	NE NE	2	6.32	100
3 N	26 E	WM	1	NW NE	2	6.40	100
3 N	26 E	WM	1	SW NE	1	6.92	100
3 N	26 E	WM	1	SE NE	1	7.24	100
3 N	26 E	WM	1	NE NW	2	6.14	100
3 N	26 E	WM	1	NW NW	2	6.36	100
3 N	26 E	WM	1	SW NW	1	6.29	100
3 N	26 E	WM	1	SE NW		6.35	100
3 N	26 E	WM	1	NE SW		5.37	100
3 N	26 E	WM	1	NW SW		9.47	100
3 N	26 E	WM	1	SW SW		8.36	100
3 N	26 E	WM	1	SE SW		4.93	100
3 N	26 E	WM	1	NE SE		6.58	100
3 N	26 E	WM	1	NW SE		9.91	100
3 N	26 E	WM	1	SW SE		10.24	100
3 N	26 E	WM	1	SE SE		6.61	100
3 N	26 E	WM	2	NE NE	2	5.54	100
3 N	26 E	WM	2	NW NE	2	7.43	100
3 N	26 E	WM	2	SW NE	1	7.59	100
3 N	26 E	WM	2	SE NE	1	5.64	100
3 N	26 E	WM	2	NE NW	2	6.15	100
3 N	26 E	WM	2	NW NW	2	6.22	100
3 N	26 E	WM	2	SW NW	1	6.45	100
3 N	26 E	WM	2	SE NW	1	6.19	100
3 N	26 E	WM	2	NE SW		6.51	100
3 N	26 E	WM	2	NW SW		7.08	100
3 N	26 E	WM	2	SW SW		7.01	100
3 N	26 E	WM	2	SE SW		5.88	100
3 N	26 E	WM	2	NE SE		7.30	100
3 N	26 E	WM	2	NW SE		9.05	100
3 N	26 E	WM	2	SW SE		8.25	100
3 N	26 E	WM	2	SE SE		5.92	100
3 N	26 E	WM	3	NE NE	2	4.05	100
3 N	26 E	WM	3	NW NE	2	7.15	100
3 N	26 E	WM	3	SW NE	1	7.65	100
3 N	26 E	WM	3	SE NE	1	6.21	100
3 N	26 E	WM	3	NE NW	2	8.06	100
3 N	26 E	WM	3	NW NW	2	7.72	100
3 N	26 E	WM	3	SW NW	1	6.71	100
3 N	26 E	WM	3	SE NW	1	6.66	100
3 N	26 E	WM	3	NE SW		6.90	100
3 N	26 E	WM	3	NW SW		6.57	100
3 N	26 E	WM	3	SW SW		6.92	100
3 N	26 E	WM	3	SE SW		6.68	100
3 N	26 E	WM	3	NE SE		5.44	100
3 N	26 E	WM	3	NW SE		6.45	100
3 N	26 E	WM	3	SW SE		8.07	100
3 N	26 E	WM	3	SE SE		6.42	100



IRRIGATION							
Twp	Rng	Mer	Sec	Q-Q	GLot	Acres	Tax Lot
3 N	26 E	WM	5	NE NE	2	7.98	510
3 N	26 E	WM	5	NW NE	2	6.45	510
3 N	26 E	WM	5	SW NE	1	5.44	510
3 N	26 E	WM	5	SE NE	1	6.59	510
3 N	26 E	WM	5	NE NW	2	7.57	510
3 N	26 E	WM	5	NW NW	2	4.80	510
3 N	26 E	WM	5	SW NW	1	5.00	510
3 N	26 E	WM	5	SE NW	1	8.53	510
3 N	26 E	WM	5	NE SW		6.88	510
3 N	26 E	WM	5	NW SW		6.12	510
3 N	26 E	WM	5	SW SW		5.85	510
3 N	26 E	WM	5	SE SW		7.26	510
3 N	26 E	WM	5	NE SE		6.88	510
3 N	26 E	WM	5	NW SE		7.32	510
3 N	26 E	WM	5	SW SE		7.43	510
3 N	26 E	WM	5	SE SE		7.22	510
3 N	26 E	WM	6	NE NE	2	6.53	510
3 N	26 E	WM	6	NW NE	2	6.14	510
3 N	26 E	WM	6	SW NE	1	5.89	510
3 N	26 E	WM	6	SE NE	1	6.94	510
3 N	26 E	WM	6	NE NW	2	12.15	510
3 N	26 E	WM	6	NW NW	1	6.54	510
3 N	26 E	WM	6	SW NW	2	5.98	510
3 N	26 E	WM	6	SE NW	2	11.95	510
3 N	26 E	WM	6	NE SW	1	11.59	510
3 N	26 E	WM	6	NW SW	1	7.07	510
3 N	26 E	WM	6	SW SW	1	6.20	510
3 N	26 E	WM	6	SE SW	2	11.24	510
3 N	26 E	WM	6	NE SE		7.66	510
3 N	26 E	WM	6	NW SE		5.04	510
3 N	26 E	WM	6	SW SE		4.55	510
3 N	26 E	WM	6	SE SE		7.49	510
3 N	26 E	WM	7	NE NE		9.49	510
3 N	26 E	WM	7	NW NE		3.57	510
3 N	26 E	WM	7	SW NE		3.95	510
3 N	26 E	WM	7	SE NE		10.22	510
3 N	26 E	WM	7	NE NW	1	10.93	510
3 N	26 E	WM	7	NW NW	2	6.45	510
3 N	26 E	WM	7	SW NW	2	5.79	510
3 N	26 E	WM	7	SE NW	1	10.45	510
3 N	26 E	WM	7	NE SW	1	11.48	510
3 N	26 E	WM	7	NW SW	2	6.67	510
3 N	26 E	WM	7	SW SW	2	4.90	510
3 N	26 E	WM	7	SE SW	1	10.57	510
3 N	26 E	WM	7	NE SE		9.28	510
3 N	26 E	WM	7	NW SE		4.00	510
3 N	26 E	WM	7	SW SE		3.17	510
3 N	26 E	WM	7	SE SE		8.13	510
3 N	26 E	WM	8	NE NE		6.84	510
3 N	26 E	WM	8	NW NE		5.60	510



IRRIGATION							
Twp	Rng	Mer	Sec	Q-Q	GLot	Acres	Tax Lot
3 N	26 E	WM	8	SW NE		3.24	510
3 N	26 E	WM	8	SE NE		9.04	510
3 N	26 E	WM	8	NE SE		7.15	510
3 N	26 E	WM	8	NW SE		2.32	510
3 N	26 E	WM	8	SW SE		4.79	510
3 N	26 E	WM	8	SE SE		0.08	510
3 N	26 E	WM	9	NE NE		6.69	510
3 N	26 E	WM	9	NW NE		6.11	510
3 N	26 E	WM	9	SW NE		6.01	510
3 N	26 E	WM	9	SE NE		6.96	510
3 N	26 E	WM	9	NE NW		7.94	510
3 N	26 E	WM	9	NW NW		6.25	510
3 N	26 E	WM	9	SW NW		4.88	510
3 N	26 E	WM	9	SE NW		7.22	510
3 N	26 E	WM	9	NE SW		9.29	510
3 N	26 E	WM	9	NW SW		5.66	510
3 N	26 E	WM	9	SW SW		0.01	510
3 N	26 E	WM	9	SE SW		2.98	510
3 N	26 E	WM	9	NE SE		7.40	510
3 N	26 E	WM	9	NW SE		5.80	510
3 N	26 E	WM	9	SW SE		2.10	510
3 N	26 E	WM	9	SE SE		3.55	510
3 N	26 E	WM	11	NE NE		7.15	100
3 N	26 E	WM	11	NW NE		6.99	100
3 N	26 E	WM	11	SW NE		7.90	100
3 N	26 E	WM	11	SE NE		7.12	100
3 N	26 E	WM	11	NE NW		7.39	100
3 N	26 E	WM	11	NW NW		7.16	100
3 N	26 E	WM	11	SW NW		6.88	100
3 N	26 E	WM	11	SE NW		5.97	100
3 N	26 E	WM	11	NE SW		7.33	100
3 N	26 E	WM	11	NW SW		4.14	100
3 N	26 E	WM	11	SW SW		6.02	100
3 N	26 E	WM	11	SE SW		6.08	100
3 N	26 E	WM	11	NE SE		6.18	100
3 N	26 E	WM	11	NW SE		7.01	100
3 N	26 E	WM	11	SW SE		7.76	100
3 N	26 E	WM	11	SE SE		5.71	100
3 N	26 E	WM	12	NE NE		5.69	100
3 N	26 E	WM	12	NW NE		9.18	100
3 N	26 E	WM	12	SW NE		9.09	100
3 N	26 E	WM	12	SE NE		6.42	100
3 N	26 E	WM	12	NE NW		6.36	100
3 N	26 E	WM	12	NW NW		5.79	100
3 N	26 E	WM	12	SW NW		7.74	100
3 N	26 E	WM	12	SE NW		6.29	100
3 N	26 E	WM	12	NE SW		6.45	100
3 N	26 E	WM	12	NW SW		6.98	100
3 N	26 E	WM	12	SW SW		6.97	100
3 N	26 E	WM	12	SE SW		7.54	100



IRRIGATION							
Twp	Rng	Mer	Sec	Q-Q	GLot	Acres	Tax Lot
3 N	26 E	WM	12	NE SE		5.52	100
3 N	26 E	WM	12	NW SE		8.28	100
3 N	26 E	WM	12	SW SE		7.86	100
3 N	26 E	WM	12	SE SE		5.10	100
3 N	26 E	WM	13	NE NE		6.99	100
3 N	26 E	WM	13	NW NE		6.05	100
3 N	26 E	WM	13	SW NE		6.87	100
3 N	26 E	WM	13	SE NE		0.06	100
3 N	26 E	WM	13	NE NW		5.95	100
3 N	26 E	WM	13	NW NW		5.49	100
3 N	26 E	WM	13	SW NW		1.18	100
3 N	26 E	WM	13	SE NW		7.58	100
3 N	26 E	WM	13	NE SW		7.36	100
3 N	26 E	WM	13	NW SW		1.74	100
3 N	26 E	WM	13	SW SW		6.45	100
3 N	26 E	WM	13	SE SW		7.73	100
3 N	26 E	WM	13	NE SE		7.30	100
3 N	26 E	WM	13	NW SE		6.46	100
3 N	26 E	WM	13	SW SE		6.70	100
3 N	26 E	WM	13	SE SE		7.68	100
3 N	27 E	WM	5	NE SW		7.38	200
3 N	27 E	WM	5	NW SW		5.92	200
3 N	27 E	WM	5	SW SW		6.60	200
3 N	27 E	WM	5	SE SW		7.71	200
3 N	27 E	WM	5	NE SE		1.79	200
3 N	27 E	WM	5	NW SE		7.72	200
3 N	27 E	WM	5	SW SE		5.99	200
3 N	27 E	WM	5	SE SE		6.71	200
3 N	27 E	WM	6	NE NE		3.89	200
3 N	27 E	WM	6	NW NE		3.66	200
3 N	27 E	WM	6	SW NE		5.14	200
3 N	27 E	WM	6	SE NE		7.47	200
3 N	27 E	WM	6	NE NW		11.53	200
3 N	27 E	WM	6	NW NW		4.88	200
3 N	27 E	WM	6	SW NW		5.94	200
3 N	27 E	WM	6	SE NW		11.75	200
3 N	27 E	WM	6	NE SW		8.87	200
3 N	27 E	WM	6	NW SW		9.86	200
3 N	27 E	WM	6	SW SW		10.11	200
3 N	27 E	WM	6	SE SW		8.11	200
3 N	27 E	WM	6	NE SE		7.73	200
3 N	27 E	WM	6	NW SE		6.03	200
3 N	27 E	WM	6	SW SE		4.28	200
3 N	27 E	WM	6	SE SE		7.09	200
3 N	27 E	WM	7	NE NE		6.25	200
3 N	27 E	WM	7	NW NE		5.67	200
3 N	27 E	WM	7	SW NE		6.71	200
3 N	27 E	WM	7	SE NE		8.28	200
3 N	27 E	WM	7	NE NW		11.20	200
3 N	27 E	WM	7	NW NW		8.59	200



IRRIGATION							
Twp	Rng	Mer	Sec	Q-Q	GLot	Acres	Tax Lot
3 N	27 E	WM	7	SW NW		10.46	200
3 N	27 E	WM	7	SE NW		11.63	200
3 N	27 E	WM	7	NE SW		11.88	200
3 N	27 E	WM	7	NW SW		8.72	200
3 N	27 E	WM	7	SW SW		4.01	200
3 N	27 E	WM	7	SE SW		11.05	200
3 N	27 E	WM	7	NE SE		9.06	200
3 N	27 E	WM	7	NW SE		4.65	200
3 N	27 E	WM	7	SW SE		3.94	200
3 N	27 E	WM	7	SE SE		7.67	200
3 N	27 E	WM	9	NE SE		0.42	200
3 N	27 E	WM	9	NW SE		0.15	200
3 N	27 E	WM	9	SW SE		5.98	200
3 N	27 E	WM	9	SE SE		6.13	200
4 N	26 E	WM	34	SW SE		0.22	3414
Total						1425.07	

10. Transfer Application T-13900 proposes to change the place of use to:

Proposed Place of Use:

IRRIGATION							
Twp	Rng	Mer	Sec	Q-Q	GLot	Acres	Tax Lot
2 N	28 E	WM	4	NW NW	4	0.01	800
2 N	28 E	WM	5	NE NE	1	33.07	900
2 N	28 E	WM	5	NW NE	2	31.09	900
2 N	28 E	WM	5	SW NE		29.83	900
2 N	28 E	WM	5	SE NE		30.04	900
2 N	28 E	WM	5	NE NW	3	33.11	900
2 N	28 E	WM	5	NW NW	4	30.61	900
2 N	28 E	WM	5	SW NW		30.42	900
2 N	28 E	WM	5	SE NW		31.01	900
2 N	28 E	WM	5	NE SW		32.62	900
2 N	28 E	WM	5	NW SW		30.61	900
2 N	28 E	WM	5	SW SW		30.10	900
2 N	28 E	WM	5	SE SW		30.23	900
2 N	28 E	WM	5	NE SE		32.96	900
2 N	28 E	WM	5	NW SE		31.48	900
2 N	28 E	WM	5	SW SE		29.62	900
2 N	28 E	WM	5	SE SE		29.32	900
2 N	28 E	WM	6	NE NE	1	35.62	1000
2 N	28 E	WM	6	NW NE	2	37.06	1000
2 N	28 E	WM	6	SW NE		31.34	1000
2 N	28 E	WM	6	SE NE		28.54	1000
2 N	28 E	WM	6	NE NW	3	1.35	1000
2 N	28 E	WM	6	SE NW		0.66	1000
2 N	28 E	WM	7	NE NE		30.25	1300
2 N	28 E	WM	7	NW NE		9.75	1300
2 N	28 E	WM	7	SW NE		8.76	1300
2 N	28 E	WM	7	SE NE		28.77	1300



IRRIGATION							
Twp	Rng	Mer	Sec	Q-Q	GLot	Acres	Tax Lot
2 N	28 E	WM	7	NE SE		0.01	1300
2 N	28 E	WM	7	NW SE		0.01	1300
2 N	28 E	WM	8	NE NE		31.03	1600
2 N	28 E	WM	8	NW NE		30.47	1600
2 N	28 E	WM	8	SW NE		32.34	1600
2 N	28 E	WM	8	SE NE		30.71	1600
2 N	28 E	WM	8	NE NW		30.25	1500
2 N	28 E	WM	8	NW NW		28.72	1501
2 N	28 E	WM	8	SW NW		30.30	1501
2 N	28 E	WM	8	SE NW		30.60	1500
2 N	28 E	WM	8	NE SW		13.80	1700
2 N	28 E	WM	8	SE SW		11.58	1700
2 N	28 E	WM	8	NE SE		12.56	1700
2 N	28 E	WM	8	NW SE		39.72	1700
2 N	28 E	WM	8	SW SE		35.35	1700
2 N	28 E	WM	8	SE SE		9.67	1700
3 N	28 E	WM	31	NE SW		23.61	904
3 N	28 E	WM	31	SE SW		32.17	904
3 N	28 E	WM	31	NW SE		7.97	904
3 N	28 E	WM	31	SW SE		34.15	904
3 N	28 E	WM	31	SE SE		2.18	904
3 N	28 E	WM	32	NE SW		32.22	9000
3 N	28 E	WM	32	NW SW		30.25	9000
3 N	28 E	WM	32	SW SW		30.98	9000
3 N	28 E	WM	32	SE SW		32.33	9000
3 N	28 E	WM	32	NE SE		31.43	9000
3 N	28 E	WM	32	NW SE		29.90	9000
3 N	28 E	WM	32	SW SE		30.79	9000
3 N	28 E	WM	32	SE SE		31.72	9000
3 N	28 E	WM	33	NW SW		0.01	8103
3 N	28 E	WM	33	SW SW		0.01	8103
Total:						1425.07	

11. A portion of the proposed place of use described in Finding of Fact #10, above, is moving to where Certificate 93872 is appurtenant. Certificate 93872 is not involved in this transfer; however, portions of the certificate have been transferred off the proposed places of use temporarily under temporary transfer T-13609. All uses and changes in points of diversion shall revert automatically to the authorized place of use and points of diversion at the end of the 2025 irrigation season, or earlier, if requested in writing by the applicant. Once reverted, the authorized place of use will become layered with use of water on a portion of the proposed lands under Certificate 92992. Because Certificate 93872 was issued to confirm the disposition of conserved water pursuant to ORS 537.490(3) & (4) and OAR 690-018-0090(4), and is also a deficient rate right, it may be applied in conjunction with other water rights so long as the total rate and limits of the underlying rights are not exceeded.
12. A portion of the proposed place of use described in Finding of Fact #10, above, is layered with primary groundwater irrigation under Certificate 44654 in the Butter Creek Critical



Groundwater Area. This certificate is not involved in the transfer. The applicant has stated that the irrigation use under Certificate 44654 shall remain unexercised during the period of this temporary transfer.

13. As a condition of Transfer T-13900, the portion of Certificate 44654 that is appurtenant to the proposed place of use as described in Finding of Fact #10, above, shall remain unexercised during the period of this temporary transfer.

14. The fourth right to be temporarily transferred is as follows:

**Certificate:** 92993 in the name of POTLATCH CORPORATION (perfected under Permit S-37150)

**Use:** IRRIGATION OF 39.71 ACRES

**Priority Date:** JULY 25, 1973

**Rate:** 0.99 CUBIC FEET PER SECOND (CFS), PROVIDED THE TOTAL QUANTITY DIVERTED UNDER THE RIGHTS PERFECTED UNDER PERMIT 37150 DOES NOT EXCEED 140.1 CFS, or its equivalent in case of rotation, measured at the point of diversion.

**Limit/Duty:** The amount of water used for irrigation, together with the amount secured under any other right existing for the same lands, is limited to a diversion of ONE-FORTIETH of one cubic foot per second, or its equivalent for each acre irrigated, and shall be further limited to a diversion of not to exceed 4.5 acre-feet per acre for each acre irrigated during the irrigation season of each year.

**Source:** COLUMBIA RIVER, a tributary of the PACIFIC OCEAN

**Authorized Point of Diversion:**

Twp	Rng	Mer	Sec	Q-Q	GLot	Measured Distances
4 N	25 E	WM	2	NE NW	7	SOUTH 86°22'46" WEST 2829 FEET FROM THE NE CORNER OF SECTION 2

**Authorized Place of Use:**

IRRIGATION							
Twp	Rng	Mer	Sec	Q-Q	GLo	Acres	Tax Lot
3 N	26 E	WM	2	NW NE	2	0.05	100
3 N	26 E	WM	2	SW NE	1	0.05	100
3 N	26 E	WM	2	NE NW	2	1.54	100
3 N	26 E	WM	2	NW NW	2	1.58	100
3 N	26 E	WM	2	SW NW	1	1.64	100
3 N	26 E	WM	2	SE NW	1	1.53	100
3 N	26 E	WM	2	NE SW		1.61	100
3 N	26 E	WM	2	NW SW		1.80	100
3 N	26 E	WM	2	SW SW		1.67	100
3 N	26 E	WM	2	SE SW		1.34	100
3 N	26 E	WM	2	NW SE		0.25	100
3 N	26 E	WM	2	SW SE		0.24	100
3 N	26 E	WM	3	NE NE	2	0.99	100
3 N	26 E	WM	3	NW NE	2	1.77	100
3 N	26 E	WM	3	SW NE	1	1.91	100



IRRIGATION							
Twp	Rng	Mer	Sec	Q-Q	GLo	Acres	Tax Lot
3 N	26 E	WM	3	SE NE	1	1.53	100
3 N	26 E	WM	3	NE NW	2	2.04	100
3 N	26 E	WM	3	NW NW	2	1.96	100
3 N	26 E	WM	3	SW NW	1	1.71	100
3 N	26 E	WM	3	SE NW	1	1.67	100
3 N	26 E	WM	3	NE SW		1.46	100
3 N	26 E	WM	3	NW SW		1.67	100
3 N	26 E	WM	3	SW SW		1.76	100
3 N	26 E	WM	3	SE SW		1.42	100
3 N	26 E	WM	3	NE SE		0.06	100
3 N	26 E	WM	3	NW SE		0.10	100
3 N	26 E	WM	11	NE SW		1.84	100
3 N	26 E	WM	11	NW SW		1.05	100
3 N	26 E	WM	11	SW SW		1.53	100
3 N	26 E	WM	11	SE SW		1.54	100
3 N	26 E	WM	13	SW NE		0.39	100
3 N	26 E	WM	13	SE NE		0.01	100
Total:						39.71	

15. Transfer Application T-13900 proposes to change the place of use to:

**Proposed Place of Use:**

IRRIGATION						
Twp	Rng	Mer	Sec	Q-Q	Acres	Tax Lot
3 N	28 E	WM	31	NE SW	1.32	300
3 N	28 E	WM	31	SE SW	0.01	300
3 N	28 E	WM	31	NE SE	28.95	300
3 N	28 E	WM	31	NW SE	4.16	300
3 N	28 E	WM	32	NW SW	5.27	9000
Total:					39.71	

16. The portion of the fifth right to be temporarily transferred is as follows:

**Certificate:** 92994 in the name of POTLATCH CORP (perfected under Permit S-36940)  
**Use:** IRRIGATION OF 16.31 ACRES  
**Priority Date:** JUNE 29, 1973  
**Rate:** 0.40 cubic feet per second (CFS)  
**Limit/Duty:** The amount of water used for irrigation, together with the amount secured under any other right existing for the same lands, is limited to a diversion of ONE-FORTIETH of one cubic foot per second, or its equivalent for each acre irrigated, and shall be further limited to a diversion of not to exceed 4.5 acre-feet per acre for each acre irrigated during the irrigation season of each year.  
**Source:** COLUMBIA RIVER, a tributary of the PACIFIC OCEAN  
**Authorized Point of Diversion:**

Twp	Rng	Mer	Sec	Q - Q	Glot	Measured Distances
4 N	25 E	WM	2	NE NW	7	SOUTH 86°22'46" WEST 2829 FEET FROM THE NE CORNER OF SECTION 2



**Authorized Place of Use:**

IRRIGATION						
Twp	Rng	Mer	Sec	Q - Q	Acres	TaxLot
4 N	26 E	WM	16	NE NE	16.31	3418

17. Temporary Transfer Application T-13900 proposes to change the place of use of the right to:

**Proposed Place of Use:**

IRRIGATION						
Twp	Rng	Mer	Sec	Q - Q	Acres	TaxLot
4 N	26 E	WM	19	NW NW	0.57	
4 N	26 E	WM	19	SW NW	11.65	
4 N	26 E	WM	19	SE NW	4.09	
TOTAL:					16.31	

18. The portion of the sixth right to be temporarily transferred is as follows:

**Certificate:** 95662 in the name of FARMLAND RESERVE, INC. C/O CRPS (perfected under Permit S-36940)

**Use:** IRRIGATION OF 30.58 ACRES

**Priority Date:** JUNE 29, 1973

**Rate:** 0.51 CUBIC FEET PER SECOND (CFS), IF AVAILABE AT THE ORIGINAL POINT OF DIVERSION.

**Limit/Duty:** The amount of water used for irrigation, together with the amount secured under any other right existing for the same lands, is limited to ONE-SIXTIETH (1/60) of one cubic foot per second per acre, or its equivalent for each acre irrigated and shall be further limited to a diversion of not to exceed 3.5 acre-feet per acre for each acre irrigated during the irrigation season of each year and an annual volume limitation of 107.0 acre feet.

**Source:** COLUMBIA RIVER, a tributary of the PACIFIC OCEAN

**Authorized Point of Diversion:**

Twp	Rng	Mer	Sec	Q - Q	GLot	Measured Distances
4 N	25 E	WM	2	NE NW	7	COLUMBIA RIVER PUMP STATION - SOUTH 86°22'46" WEST 2829 FEET FROM THE NE CORNER OF SECTION 2

**Authorized Place of Use:**

IRRIGATION						
Twp	Rng	Mer	Sec	Q - Q	Acres	TaxLot
4 N	26 E	WM	26	NW SW	4.45	3414
4 N	26 E	WM	26	SW SW	20.62	3414
4 N	26 E	WM	26	SE SW	0.26	3414
4 N	26 E	WM	26	NW NW	5.25	3414
TOTAL:					30.58	



19. Temporary Transfer Application T-13900 proposes to change the place of use of the right to:

**Proposed Place of Use:**

IRRIGATION							
Twp	Rng	Mer	Sec	Q - Q	GLot	Acres	TaxLot
4 N	26 E	WM	19	NW NW	1	14.15	3146
4 N	26 E	WM	19	SW NW	2	16.43	3146
TOTAL:						30.58	

20. The authorized places of use as described in Finding of Fact(s) #3, 7, 9, and 14, above, are appurtenant to lands described under Permits S-55061, S-54633, S-55190, and S-55192. These permits are for use of water from the Columbia River, tributary to the Pacific Ocean. The applicant has stated that these permits will not be exercised on lands appurtenant to the authorized place of use involved in this transfer for the term of this temporary transfer. Therefore, the authorized place of use under Certificates 92990, 92991, 92992, and 92993 described in FOF(s) #3, 7, 9, and 14, are not subject to conditions set forth in Permits S-55061, S-54633, S-55190, and S-55192.
21. The proposed place of use as described in Finding of Fact(s) #4, 8, 10, and 15 above, are appurtenant to lands described under Permits S-55061, S-54633, S-55190, and S-55192. These permits are for use of water from the Columbia River, tributary to the Pacific Ocean. Use of water under these permits is subject to the following annual use condition:
- If water under Permits S-55061, S-54633, S-55190, and S-55192 are planned for use as supplemental irrigation, then pre-existing primary rights for the same place of use cannot be transferred to another place or character of use.
22. Pursuant to ORS 540.523(7), during the period of this temporary transfer, this transfer must be conditioned to prevent lands from which the water right is removed from receiving water under the transferred water right.

**Temporary Transfer Review Criteria**

23. Water has been used within the last five years according to the terms and conditions of the rights. There is no evidence available that would demonstrate that the rights are subject to forfeiture under ORS 540.610.
24. Diversion structures, district canals, pumps, pump stations, ditches, pipeline, and sprinkler systems sufficient to use the full amount of water allowed under the existing rights are present.
25. The proposed changes, as conditioned, would prevent the lands from which the water right is removed during the period of the temporary transfer from receiving water under the transferred rights, as required by ORS 540.523(7).
26. The Department finds the proposed changes, as conditioned, would not result in injury to other water rights in accordance with ORS 540.523(2). This finding is made through an



abbreviated review recognizing that the transfer may be revoked under ORS 540.523(5) if the Department later finds that the transfer is causing injury to any existing water right.

27. All other applicable requirements for a temporary water right transfer pursuant to OAR Chapter 690, Division 380, are met.

### Conclusions of Law

The temporary changes in places of use proposed in Temporary Transfer Application T-13900, as conditioned above, are consistent with the requirements of ORS 540.523 and OAR 690-380-8000.

Now, therefore, it is ORDERED:

1. The temporary changes in places of use proposed in Temporary Transfer Application T-13900 are approved, as conditioned below.
2. The lands from which the water rights described by Water Right Certificates 92990, 92991, 92992, 92993, 92994 and 95662 are temporarily removed shall not receive any water under the rights during the 2022, 2023, 2024, 2025, and 2026 irrigation seasons.
3. The portion of Certificate 44654 that is appurtenant to the proposed place of use as described in Finding of Facts #4 and #10, above, shall remain unexercised during the period of this temporary transfer.
4. All uses of water under this temporary transfer shall revert automatically to the authorized place of use at the end of the 2026 irrigation season, or earlier, if requested in writing by the applicant.
5. Any subsequent application for permanent transfer of Certificates 92990, 92991, 92992, 92993, 92994 and/or 95662 shall be subject to a full and complete review to determine consistency with the requirements of OAR Chapter 690, Division 380. Approval of this temporary transfer does not establish a precedent for approval of a subsequent application filed for a permanent transfer.
6. The time during which water is used on the proposed lands under this approved temporary transfer does not apply toward a finding of forfeiture of Certificates 92990, 92991, 92992, 92993, 92994 and 95662 under ORS 540.610.
7. The approval of this temporary transfer may be revoked or modified if the Department finds the changes cause injury to any existing water right.
8. The use of water at the temporary place of use authorized by this transfer shall be in accordance with the terms and conditions of Certificates 92990, 92991, 92992, 92993, 92994 and 95662.




9. Water use measurement conditions:

- a. Before water use may begin under this order, the water user shall install a totalizing flow meter, or, with prior approval of the Director, another suitable measuring device, at each point of diversion.
- b. The water user shall maintain the meters or measuring devices in good working order.
- c. The water user shall allow the Watermaster access to the meters or measuring devices; provided however, where the meters or measuring devices are located within a private structure, the Watermaster shall request access upon reasonable notice.

10. The use of the remaining water rights described by Certificates 92990, 92991, 92992, 92993, 92994 and 95662 not involved in this transfer shall continue to be in accordance with the terms and conditions of those Certificates.

**APR 05 2022**

Dated in Salem, Oregon on \_\_\_\_\_



Lisa J. Jaramillo, Transfer and Conservation Section Manager for  
THOMAS M. BYLER, DIRECTOR  
Oregon Water Resources Department

Mailing Date: **APR 06 2022**



## Oregon Water Resources Department

## Measurement Condition Information for the Applicant

(To be sent with the Draft Preliminary Determination or Final Order)

Transfer #: T- 13900



In order to avoid enlargement of the right or injury to other rights, a totalizing flowmeter will be required to be installed prior to diversion of water, as a condition of this transfer:



at each point of diversion/appropriation (new and existing) OR



at each new point of diversion/appropriation.

For additional information, or to obtain approval of a different type of measurement device, the applicant should contact the area Watermaster:

Watermaster name: Greg Silbernagel

District: 5

Address: 116 SE Dorion Avenue

City/State/Zip: Pendleton, Oregon 97801

Phone: 541-969-1677

Email: Greg.M.Silbernagel@water.oregon.gov

**Note:** If a device other than the one specified in the Preliminary Determination or Final Order is approved by the Watermaster, fill out and mail the form below to the Salem office.

\*\*\*\*\*

## Approval of an Alternate Measurement Device

T-

(to be filled out after consultation with the applicant, or after a site visit)

On behalf of the Director, I authorize use of the following suitable alternate measurement device:

\_\_\_\_\_

\_\_\_\_\_

\_\_\_\_\_  
Watermaster signature

\_\_\_\_\_  
District

\_\_\_\_\_  
Date

If this form is used for approval of an alternative measurement device, it must be mailed to:

Oregon Water Resources Department  
725 Summer Street NE, Suite A  
Salem, OR 97301-1266



# WATER RIGHT TRANSFER COVER SHEET

Transfer: T- 13900

Transfer Specialist:

Transfer Type: Temporary Transfer

<b>Applicant:</b> FARMLAND RESERVE INC PO BOX 2308 PASCO, WA 99302 Email: _____ Phone: _____		<b>Agent:</b> <input type="checkbox"/> N/A NATHAN RAU PO BOX 2308 PASCO, WA 99302 Email: _____ Phone: _____	
<b>Irrigation District:</b> <input type="checkbox"/> N/A Columbia Improvement District Email: _____		<b>CWRE:</b> <input type="checkbox"/> N/A Email: _____	
<b>Affected Local Gov'ts:</b> <input type="checkbox"/> N/A Morrow County Email: _____		<b>Affected Tribal Gov't:</b> <input type="checkbox"/> N/A UNAVAILABLE Email: _____	
<b>Current Landowner if other than Applicant:</b> <input type="checkbox"/> N/A Email: _____		<b>Receiving Landowner:</b> <input type="checkbox"/> N/A Email: _____	

## Water Rights Affected

File Marked	App. File # or Decree Name	Permit	Certificate	RR/CR Needed	RR/CR Nos.
<input type="checkbox"/>				<input type="checkbox"/> Yes <input type="checkbox"/> No	
<input type="checkbox"/>				<input type="checkbox"/> Yes <input type="checkbox"/> No	
<input type="checkbox"/>				<input type="checkbox"/> Yes <input type="checkbox"/> No	

## Key Dates & Initial Actions:

Rec'd: January 31, 2022	Proposed Action(s): PLACE OF USE	
Fees Pd: 1583.00	WM District: 5	ODFW District:
Initial Public Notice: February 8, 2022	WM Review sent:	ODFW Review sent:
Acknowledgement Letter Sent <input checked="" type="checkbox"/>		GW Review sent: <input type="checkbox"/> N/A
County sent cc: of Ack Letter <input type="checkbox"/>	BOR notified (date): <input type="checkbox"/> N/A	
Newspaper quote requested:	Request for news \$ sent:	News \$ received:
Request to publish sent:	Affidavit of publication received:	Last day of publication:

Document	Drafted	Peer Review	Changes Made	Coordinator	Changes Made	Signature Bin	Signature Date
DPD	Date: _____ Initials: _____	Date: _____ Initials: _____	Date: _____ Initials: _____	Date: _____ Initials: _____	Date: _____ Initials: _____	CW Sent: _____	N/A
PD	Date: _____ Initials: _____	Date: _____ Initials: _____	Date: _____ Initials: _____	Date: _____ Initials: _____	Date: _____ Initials: _____	Date: _____	Date: _____
FO	Date: _____ Initials: _____	Date: _____ Initials: _____	Date: _____ Initials: _____	Date: _____ Initials: _____	Date: _____ Initials: _____	Date: _____	Date: _____

Special Issues: \_\_\_\_\_

Special Order Volume: Vol. \_\_\_\_\_ Pages \_\_\_\_\_



## REECE Ann L \* WRD

---

**From:** REECE Ann L \* WRD  
**Sent:** Tuesday, March 8, 2022 2:11 PM  
**To:** Rau, Nathan  
**Cc:** Rasmussen, Jens  
**Subject:** RE: Partial Cancellation of T-13609

Nathan,

I will work on getting an order out for the partial termination of T-13609. Ann

Best Regards,

Ann Reece | District Transfer Program Advisor  
725 Summer St NE Suite A | Salem OR 97301 | Cell Phone 503-979-3214



Integrity | Service | Technical Excellence | Teamwork | Forward-Looking

**\*\*\*Teleworking \*\*\* Mon, Tu, Wed, Thurs 7:00 to 4:45; Fri 7:00 to 11AM**

email: [Ann.L.Reece@water.oregon.gov](mailto:Ann.L.Reece@water.oregon.gov) Web: <https://www.oregon.gov/OWRD/>  
District Transfer home page: <https://www.oregon.gov/OWRD/programs/WaterRights/Transfers/DistTransfer/Pages/default.aspx>

Please Note: Under Oregon Law, messages to and from this e-mail address may be available to the public.

---

**From:** Rau, Nathan <nrau@farmlandreserve.org>  
**Sent:** Tuesday, March 8, 2022 2:09 PM  
**To:** REECE Ann L \* WRD <Ann.L.REECE@water.oregon.gov>  
**Cc:** Rasmussen, Jens <jrasmussen@agrinw.com>  
**Subject:** Partial Cancellation of T-13609

Ann,

Some of the certificates involved in T-13900 were previously included in T-13609. I would like to cancel the 21.87 acres of 95154 (now 95660) as well as the 30.78 acres of 95155 (now 95662) in T-13609.

The remaining portion of T-13609 should remain in effect until the temporary transfer expires, or we submit a cancellation request. For reference the remaining portion of T-13609 includes certificates are 87111, 93872 and 92994.

Thank you for your help and patience as we work through these very complicated transfers. Your expertise is greatly appreciated!

Sincerely,

Nate Rau



REECE Ann L \* WRD

---

**From:** Rau, Nathan <nrau@farmlandreserve.org>  
**Sent:** Tuesday, February 15, 2022 4:35 PM  
**To:** REECE Ann L \* WRD  
**Subject:** RE: corrections T-13900  
**Attachments:** Butter Creek.pdf

Ann,

Sorry about that. For some reason my labels were pulling from another attribute, not the calculated acres. Good catch! The table is correct and I have attached an updated map.

Thanks,

Nate

---

**From:** REECE Ann L \* WRD <Ann.L.REECE@water.oregon.gov>  
**Sent:** Tuesday, February 15, 2022 3:42 PM  
**To:** Rau, Nathan <nrau@farmlandreserve.org>  
**Subject:** corrections T-13900

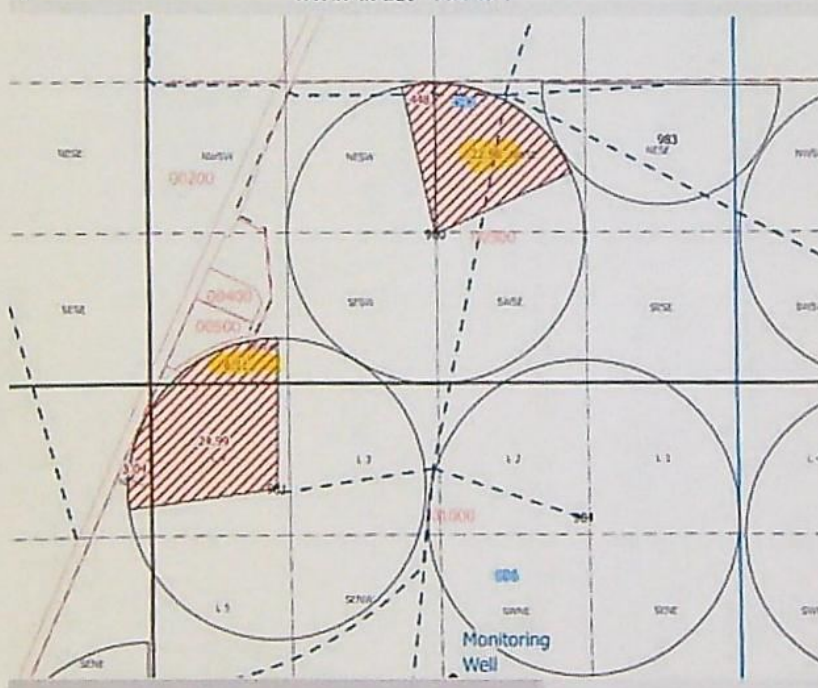
Nathan,

I am doing a quick review of T-13900 for Corey (he is slammed this week) to make sure we have all the maps and pages we need for the transfer. I found this table/map inconsistency. Ann



2	S	9	E	2	SW	NW	500		5.0		POD #6	1901
2	N	27	E	1	NW	NW	0500		3.04		CRPS	1973
2	N	28	E	6	NE	NE	01000	4	24.99		CRPS	1973
3	N	28	E	31	NE	SW	0300		4.48		CRPS	1973
3	N	28	E	31	SW	SW	0300		6.01		CRPS	1973
3	N	28	E	31	NW	SE	0300		22.85		CRPS	1973
4	N	26	E	19	NE	NW	03416		0.02		CRPS	1973
4	N	26	E	19	NW	NW	03416	1	0.06		CRPS	1973
4	N	26	E	19	SE	NW	03416 & 03419		2.31		CRPS	1973

TOTAL ACRES 62.76



Please note email address update: [Ann.L.Reece@water.oregon.gov](mailto:Ann.L.Reece@water.oregon.gov)

Best Regards,

Ann Reece | District Transfer Program Advisor  
725 Summer St NE Suite A | Salem OR 97301 | Cell Phone 503-979-3214



OREGON  
WATER  
RESOURCES  
DEPARTMENT



REECE Ann L \* WRD

---

**From:** Rau, Nathan <nrau@farmlandreserve.org>  
**Sent:** Monday, February 7, 2022 3:06 PM  
**To:** COURCHANE Corey A \* WRD  
**Cc:** Rasmussen, Jens; REECE Ann L \* WRD  
**Subject:** T-13900 Temporary Transfer Amendment  
**Attachments:** T-13900 UPDATED Transfer.docx; T-13525 Maps\_EOU\_FormD.pdf

Hello Corey,

I spoke with Ann this morning and she mentioned that you might be the one assigned to review our temporary transfer T-13900. Is this correct?

T-13900 the temporary transfer that we need to amend to make up for the delay in T-13525. I have attached an updated application to this email. As we discussed last week, I have sort of recycled some of the portions of T-13525 which I hope will make the review process a bit easier.

The fee submitted with the original application was calculated at \$0.60 per acre, but apparently that rate has increased to \$0.70 per acre for 2022. I have recalculated the new fee on this updated application and would ask you to please confirm the remaining amount due before I submit a new check.

Please let me know if I have missed anything or if you have any questions.

Thank you,

Nate Rau

*Nathan Rau | Natural Resource Analyst*

Office +1 (509) 820-3231 | Mobile +1 (385) 522-1730

[nrau@agrinw.com](mailto:nrau@agrinw.com) | [www.agrinorthwest.com](http://www.agrinorthwest.com)







Oregon  
Kate Brown, Governor

Water Resources Department  
725 Summer St NE, Suite A  
Salem, OR 97301  
(503) 986-0900  
Fax (503) 986-0904

February 2, 2022

FARMLAND RESERVE INC  
PO BOX 2308  
PASCO, WA 99302

Reference: Application T-13900

On January 31, 2022, OWRD received your water right Temporary Transfer Application. The application was accompanied by \$1583.00. Our receipt number 137355 is enclosed.

By copy of this letter, we are asking the Watermaster for a report regarding the potential for injury to existing water rights which may be caused by the requested change.

Except as provided under ORS 540.510(3) for municipalities, you may not **temporarily** use water at the new place of use until a final order approving the temporary transfer application has been issued by the Department. Additionally, pursuant to OAR 690-380-8010, the lands from which an irrigation water right is to be temporarily transferred and the land to which the right is to be temporarily transferred may not both receive water during the same season. If the temporary transfer is approved during an irrigation season and water has already been used at the currently authorized location during that season, then the temporary transfer will not take effect until the following season.

If the land is sold before the temporary transfer is approved, the buyer's consent to the temporary transfer will be required unless a recorded deed or other legal document clearly established that the water right was not conveyed in the sale.

If you have any questions, please contact the Transfer Section at (503) 979-9931.

Cc: Watermaster Dist. #5, Gregory M. Silbernagel (via email)  
Nathan Rau, Agent  
Morrow and Umatilla County  
Columbia Improvement District

Enclosure



Application for Water Right  
Temporary or Drought Temporary Transfer  
Part 1 of 5 – Minimum Requirements Checklist



Oregon Water Resources Department  
725 Summer Street NE, Suite A  
Salem, Oregon 97301-1266  
(503) 986-0900  
www.oregon.gov/OWRD

This temporary transfer application will be returned if Parts 1 through 5  
and all required attachments are not completed and included.  
For questions, please call (503) 986-0900, and ask for Transfer Section.

FOR ALL TEMPORARY TRANSFER APPLICATIONS

RECEIVED

FEB 07 2022

OWRD

Check all items included with this application. (N/A = Not Applicable)

- ☒ Part 1 – Completed Minimum Requirements Checklist.
- ☒ Part 2 – Completed Temporary Transfer Application Map Checklist.
- ☒ Part 3 – Application Fee, payable by check to the Oregon Water Resources Department, and completed Fee Worksheet, page 3. Try the online fee calculator at:  
[http://apps.wrd.state.or.us/apps/misc/wrd\\_fee\\_calculator](http://apps.wrd.state.or.us/apps/misc/wrd_fee_calculator). If you have questions, call Customer Service at (503) 986-0801.
- ☒ Part 4 – Completed Applicant Information and Signature.
- ☒ Part 5 – Information about Transferred Water Rights: **How many water rights are to be transferred? 3 List them here: 92994, 95662, 92991, 92990, 92992, 92993**  
Please include a separate Part 5 for each water right. (See instructions on page 6)
- ☒ ☐ N/A For standard Temporary Transfer (one to five years) **Begin Year: 2022 End Year: 2026.**
- ☐ ☒ N/A Temporary Drought Transfer (Only in counties where the Governor has declared drought)

Attachments:

- ☒ Completed Temporary Transfer Application Map.
- ☒ Completed Evidence of Use Affidavit and supporting documentation.
- ☒ Current recorded deed for the land **from** which the authorized place of use is temporarily being moved.
- ☒ ☐ N/A Affidavit(s) of Consent from Landowner(s) (if the applicant does not own the land upon which the water right is located.)
- ☒ ☐ N/A Supplemental Form D – For water rights served by or issued in the name of a district. Complete when the temporary transfer applicant is not the district.
- ☒ ☐ N/A Oregon Water Resources Department's Land Use Information Form with approval and signature (or signed land use form receipt stub) from each local land use authority in which water is to be diverted, conveyed, and/or used. Not required if water is to be diverted, conveyed, and/or used only on federal lands or if **all** of the following apply: a) a change in place of use only, b) no structural changes, c) the use of water is for irrigation only, and d) the use is located within an irrigation district or an exclusive farm use zone.
- ☐ ☒ N/A Water Well Report/Well Log for changes in point(s) of appropriation (well(s)) or additional point(s) of appropriation (if necessary to convey water to the proposed place of use).

13900

(For Staff Use Only)

WE ARE RETURNING YOUR APPLICATION FOR THE FOLLOWING REASON(S):

- ☐ Application fee not enclosed/or is insufficient
- ☐ Map not included or incomplete
- ☐ Land Use Form not enclosed or incomplete
- ☐ Additional signature(s) required
- ☐ Part \_\_\_\_\_ is incomplete
- Other/Explanation \_\_\_\_\_

Staff: \_\_\_\_\_ 503-986-0 \_\_\_\_\_ Date: \_\_\_\_/\_\_\_\_/\_\_\_\_



## Part 2 of 5 – Temporary Transfer Application Map Checklist

OWRD

Your temporary transfer application will be returned if any of the map requirements listed below are not met.

Please be sure that the temporary transfer application map you submit includes all the required items and matches the existing water right map. Check all boxes that apply.

- ☒ ☐ N/A If **more than three** water rights are involved, separate maps are needed for each water right.
- ☒ Permanent quality printed with dark ink on good quality paper.
- ☒ The size of the map can be 8½ x 11 inches, 8½ x 14 inches, 11 x 17 inches, or up to 30 x 30 inches. For 30 x 30 inch maps, one extra copy is required.
- ☒ A north arrow, a legend, and scale.
- ☒ The scale of the map must be: 1 inch = 400 feet, 1 inch = 1,320 feet; the scale of the Final Proof/Claim of Beneficial Use Map (the map used when the permit was certificated); the scale of the county assessor map if the scale is not smaller than 1 inch = 1,320 feet; or a scale that has been pre-approved by the Department.
- ☒ Township, Range, Section, ¼ ¼, DLC, Government Lot, and other recognized public land survey lines.
- ☒ Tax lot boundaries (property lines) are required. Tax lot numbers are recommended.
- ☒ Major physical features including rivers and creeks showing direction of flow, lakes and reservoirs, roads, and railroads.
- ☒ Major water delivery system features from the point(s) of diversion/appropriation such as main pipelines, canals, and ditches.
- ☒ Existing place of use that includes separate hachuring for each water right, priority date, and use including number of acres in each quarter-quarter section, government lot, or in each quarter-quarter section as projected within government lots, donation land claims, or other recognized public land survey subdivisions. If less than the entirety of the water right is being changed, a separate hachuring is needed for lands left unchanged.
- ☒ ☐ N/A Proposed temporary place of use that includes separate hachuring for each water right, priority date, and use including number of acres in each quarter-quarter section, government lot, or in each quarter-quarter section as projected within government lots, donation land claims, or other recognized public land survey subdivisions.
- ☒ Existing point(s) of diversion or well(s) with distance and bearing or coordinates from a recognized survey corner. This information can be found in your water right certificate or permit.
- ☐ ☒ N/A If you are proposing a change in point(s) of diversion or well(s) to convey water to the new temporary place of use, show the proposed location and label it clearly with distance and bearing or coordinates. If GPS coordinates are used, latitude-longitude coordinates may be expressed as either degrees-minutes-seconds with at least one digit after the decimal







RECEIVED

FEB 07 2022

OWRD

## Part 4 of 5 – Applicant Information and Signature

## Applicant Information

APPLICANT/BUSINESS NAME Farmland Reserve, Inc.			PHONE NO. (509) 734-1195	ADDITIONAL CONTACT NO.
ADDRESS PO Box 2308			FAX NO. (509) 734-1092	
CITY Pasco	STATE WA	ZIP 99302	E-MAIL	
BY PROVIDING AN E-MAIL ADDRESS, CONSENT IS GIVEN TO RECEIVE ALL CORRESPONDENCE FROM THE DEPARTMENT ELECTRONICALLY. COPIES OF THE FINAL ORDER DOCUMENTS WILL ALSO BE MAILED.				

**Agent Information** – The agent is authorized to represent the applicant in all matters relating to this application.

AGENT/BUSINESS NAME Nathan Rau			PHONE NO. (509) 820-3231	ADDITIONAL CONTACT NO. (385) 522-1730
ADDRESS (same)			FAX NO.	
CITY	STATE	ZIP	E-MAIL nrau@farmlandreserve.org	
BY PROVIDING AN E-MAIL ADDRESS, CONSENT IS GIVEN TO RECEIVE ALL CORRESPONDENCE FROM THE DEPARTMENT ELECTRONICALLY. COPIES OF THE FINAL ORDER DOCUMENTS WILL ALSO BE MAILED.				

Explain in your own words what you propose to accomplish with this transfer application and why:  
Irrigate the described lands which do not currently have permanent irrigation rights

If you need additional space, continue on a separate piece of paper and attach to the application as "Attachment 1".

I (we) affirm that the information contained in this application is true and accurate.

_____	<b>Patrick Tolman, Vice President for Farmland Reserve, Inc.</b>	_____
Applicant signature	Print Name (and Title if applicable)	Date
_____	_____	_____
Applicant signature	Print Name (and Title if applicable)	Date

Is the applicant the sole owner of the land on which the water right, or portion thereof, proposed for transfer is located? ☐ Yes ☒ No

If NO, include signatures of all landowners (and mailing and/or e-mail addresses if different than the applicant's) or attach affidavits of consent from all landowners or individuals/entities (and mailing and/or e-mail addresses) to which the water right(s) has been conveyed.

13900



RECEIVED

FEB 07 2022

OWRD

☒ Check here if any of the water rights proposed for transfer are or will be located within or served by an irrigation or other water district. (NOTE: If this box is checked, you must complete and attach Supplemental Form D.)

DISTRICT NAME <b>Columbia Improvement District</b>	ADDRESS <b>501 Columbia Ave.</b>	
CITY <b>Boardman</b>	STATE <b>OR</b>	ZIP <b>97818</b>

DISTRICT NAME	ADDRESS	
CITY	STATE	ZIP

☐ Check here if water for any of the rights supplied under a water service agreement or other contract for stored water with a federal agency or other entity.

ENTITY NAME	ADDRESS	
CITY	STATE	ZIP



To meet State Land Use Consistency Requirements, you must list all local governments (each county, city, municipal corporation, or tribal government) within whose jurisdiction water will be diverted, conveyed and/or used.

ENTITY NAME <b>Morrow County</b>	ADDRESS <b>100 S. Court St.</b>	
CITY <b>Heppner</b>	STATE <b>OR</b>	ZIP <b>97836</b>

ENTITY NAME <b>Umatilla County</b>	ADDRESS <b>216 SE Fourth Street</b>	
CITY <b>Pendleton</b>	STATE <b>OR</b>	ZIP <b>97801</b>

13900



## Part 5 of 5 – Water Right Information

Please use a separate Part 5 for each water right being changed. See instructions on page 6, to copy and paste additional Part 5s, or to add rows to tables within the form.

CERTIFICATE # \_\_\_\_\_

Water Right Certificate # 92994

RECEIVED

FEB 07 2022

### Description of Water Delivery System

System capacity: \_\_\_\_\_ cubic feet per second (cfs) OR

Farmland Reserve System - 122,000 gallons per minute (gpm)

OWRD

Describe the current water delivery system or the system that was in place at some time within the last five years. Include information on the pumps, canals, pipelines, and sprinklers used to divert, convey, and apply the water at the authorized place of use. Water is withdrawn at a pump station located on the Columbia River. The water is then transported through a series of pipelines and booster stations, then into the sprinkler system and point of application.

**Table 1. Location of Authorized and Proposed Point(s) of Diversion (POD) or Appropriation (POA)**

(Note: If the POD/POA name is not specified on the certificate, assign it a name or number here.)

POD/POA Name or Number	Is this POD/POA Authorized on the Certificate or is it Proposed?	If POA, OWRD Well Log ID# (or Well ID Tag # L-___)	Twp		Rng		Sec	¼ ¼		Tax Lot, DLC or Gov't Lot	Measured Distances (from a recognized survey corner)
Columbia River Pump Station (CRPS)	<input checked="" type="checkbox"/> Authorized <input checked="" type="checkbox"/> Proposed		4	N	25	E	2	NE	N W		South 86 Degrees 22 minutes 46 Seconds West, 2829 feet from the NE Corner of Section 2

Check all type(s) of temporary change(s) proposed below (change "CODES" are provided in parentheses):

- |   |   |
|---|---|
| <input checked="" type="checkbox"/> Place of Use (POU)        | <input type="checkbox"/> Appropriation/Well (POA)                 |
| <input type="checkbox"/> Point of Diversion (POD)             | <input type="checkbox"/> Additional Point of Appropriation (APOA) |
| <input type="checkbox"/> Additional Point of Diversion (APOD) |   |

Check all type(s) of temporary change(s) due to drought proposed below (change "CODES" are provided in parentheses):

- |   |   |
|---|---|
| <input type="checkbox"/> Place of Use (POU)       | <input type="checkbox"/> Point of Appropriation/Well (POA)        |
| <input type="checkbox"/> Character of Use (USE)   | <input type="checkbox"/> Additional Point of Appropriation (APOA) |
| <input type="checkbox"/> Point of Diversion (POD) | <input type="checkbox"/> Additional Point of Diversion (APOD)     |

Will all of the proposed changes affect the entire water right?

- ☐ Yes Complete only the Proposed ("to" lands) section of Table 2 on the next page. Use the "CODES" listed above to describe the proposed changes.
- ☒ No Complete all of Table 2 to describe the portion of the water right to be changed.



Please use and attach additional pages of Table 2 as needed.  
See page 6 for instructions.

Do you have questions about how to fill-out the tables?  
Contact the Department at 503-986-0900 and ask for Transfer Staff.

RECEIVED

Table 2. Description of Temporary Changes to Water Right Certificate # 92994

List only the part of the right that will be changed. For the acreage in each ¼ ¼, list the change proposed. If more than one POD/POA, specify the acreage associated with each change. If more than one POD/POA, specify the acreage associated with each POD/POA.

OWRD

AUTHORIZED (the "from" or "off" lands) The listing that appears on the Certificate BEFORE PROPOSED CHANGES List only that part or portion of the water right that will be changed.													Proposed Changes (see "CODES" from previous page)	PROPOSED (the "to" or "on" lands) The listing as it would appear AFTER PROPOSED CHANGES are made.										
Twp	Rng	Sec	¼ ¼	Tax Lot	Gvt Lot or DLC	Acres	Type of USE listed on Certificate	POD(s) or POA(s) (name or number from Table 1)	Priority Date	Twp	Rng	Sec		¼ ¼	Tax Lot	Gvt Lot or DLC	Acres	New Type of USE	POD(s)/ POA(s) to be used (from Table 1)	Priority Date				
EXAMPLE																								
2	S	9	E 15 NE NW	100		15.0	Irrigation	POD #1 POD #2	1901	POU/POD	2	S	9	E 1 NW NW	500	1	10.0		POD #5	1901				
"	"	"	" " " "	"	"	"	EXAMPLE	"	"	"	2	S	9	E 2 SW NW	500		5.0		POD #6	1901				
4	N	26	E 16 NE NE	03418		16.31	Irrigation	CRPS	1973	POU	4	N	26	E 19 NW NW	03416	1	0.57		CRPS	1973				
										POU	4	N	26	E 19 SW NW	03416 & 03419	2	11.65		CRPS	1973				
										POU	4	N	26	E 19 SE NW	03416 & 03419		4.09		CRPS	1973				
TOTAL ACRES						16.31																		
											TOTAL ACRES						16.31							

Additional remarks: Farmland Reserve, Inc. no longer owns the "FROM" Lands but all of 92994 was specifically reserved in the sale



RECEIVED

FEB 07 2022

Water Right Certificate # 92994

**For Place of Use Changes**

**OWRD**

Are there other water right certificates, water use permits or ground water registrations associated with the "from" or the "to" lands? ☒ Yes ☐ No

If YES, list the certificate, water use permit, or ground water registration numbers: (1) Permanent transfer T-13525 includes a portion of cert. 92994 but this portion is separate/not included in T-13525; (2) Certificates 89305 & 90153 are located in the same quarter-quarter sections but do not overlap with the proposed "TO" lands. (3) Mitigation permits (S-55192, -55190, -54633, -55061) are located on the TO and FROM lands



Pursuant to ORS 540.525, any "layered" water use such as an irrigation right that is supplemental to a primary right proposed for temporary transfer can be included in the transfer or remain unused on the authorized place of use. If the primary water right does not revert soon enough to allow use of the supplemental right within five years, the supplemental right shall become subject to cancellation for nonuse under ORS 540.610.

**If a change in point(s) of appropriation (well(s)) or additional point(s) of appropriation is necessary to convey the water to the new temporary place of use you must provide:**

- ☐ Well log(s) for each authorized and proposed well(s) that are clearly labeled and associated with the corresponding well(s) in Table 1 above and on the accompanying application map. (Tip: You may search for well logs on the Department's web page at: [http://apps.wrd.state.or.us/apps/gw/well\\_log/Default.aspx](http://apps.wrd.state.or.us/apps/gw/well_log/Default.aspx))

**AND/OR**

- ☐ Describe the construction of the authorized and proposed well(s) in Table 3 below for any well that does not have a well log. For a *proposed well(s) not yet constructed or built*, provide "a best estimate" for each requested information element in the table. The Department recommends you consult a licensed well driller, geologist, or certified water right examiner to assist with assembling the information necessary to complete Table 3.

**Table 3. Construction of Point(s) of Appropriation**

Any well(s) in this listing must be clearly tied to corresponding well(s) described in Table 1 and shown on the accompanying application map. Failure to provide the information will delay the processing of your transfer application until it is received. The information is necessary for the Department to assess whether the proposed well(s) will access the same source aquifer as the authorized point(s) of appropriation (POA). The Department is prohibited by law from approving POA changes that do not access the same source aquifer.

Proposed or Authorized POA Name or Number	Is well already built? (Yes or No)	If an existing well, OWRD Well ID Tag No. L-____	Total well depth	Casing Diameter	Casing Intervals (feet)	Seal depth(s) (intervals)	Perforated or screened intervals (in feet)	Static water level of completed well (in feet)	Source aquifer (sand, gravel, basalt, etc.)	Well - specific rate (cfs or gpm). If less than full rate of water right



## Part 5 of 5 – Water Right Information

Please use a separate Part 5 for each water right being changed. See instructions on page 6, to copy and paste additional Part 5s, or to add rows to tables within the form.

CERTIFICATE # \_\_\_\_\_

Water Right Certificate # 92991

RECEIVED

FEB 07 2022

### Description of Water Delivery System

System capacity: \_\_\_\_\_ cubic feet per second (cfs) OR

CID System - 142,000 gallons per minute (gpm)

OWRD

Describe the current water delivery system or the system that was in place at some time within the last five years. Include information on the pumps, canals, pipelines, and sprinklers used to divert, convey, and apply the water at the authorized place of use. Water is withdrawn at a pump station located on the Columbia River. The water is then transported through a series of pipelines and boosters and then into the CID canal. From the canal, water re-enters an underground pipeline and is pumped into the sprinkler system.

**Table 1. Location of Authorized and Proposed Point(s) of Diversion (POD) or Appropriation (POA)**

(Note: If the POD/POA name is not specified on the certificate, assign it a name or number here.)

POD/POA Name or Number	Is this POD/POA Authorized on the Certificate or is it Proposed?	If POA, OWRD Well Log ID# (or Well ID Tag # L-_____)	Twp	Rng	Sec	¼	¼	Tax Lot, DLC or Gov't Lot	Measured Distances (from a recognized survey corner)
CRPS	<input checked="" type="checkbox"/> Authorized <input checked="" type="checkbox"/> Proposed		4 N	25 E	2	NE	N W	7	South 86 Degrees 22 Minutes 46 Seconds West 2,829 Feet From NE Corner, Section 2

Check all type(s) of temporary change(s) proposed below (change "CODES" are provided in parentheses):

- |   |   |
|---|---|
| <input checked="" type="checkbox"/> Place of Use (POU)        | <input type="checkbox"/> Appropriation/Well (POA)                 |
| <input type="checkbox"/> Point of Diversion (POD)             | <input type="checkbox"/> Additional Point of Appropriation (APOA) |
| <input type="checkbox"/> Additional Point of Diversion (APOD) |   |

Check all type(s) of temporary change(s) due to drought proposed below (change "CODES" are provided in parentheses):

- |   |   |
|---|---|
| <input type="checkbox"/> Place of Use (POU)       | <input type="checkbox"/> Point of Appropriation/Well (POA)        |
| <input type="checkbox"/> Character of Use (USE)   | <input type="checkbox"/> Additional Point of Appropriation (APOA) |
| <input type="checkbox"/> Point of Diversion (POD) | <input type="checkbox"/> Additional Point of Diversion (APOD)     |

Will all of the proposed changes affect the entire water right?

- ☐ Yes      Complete only the Proposed ("to" lands) section of Table 2 on the next page. Use the "CODES" listed above to describe the proposed changes.
- ☒ No      Complete all of Table 2 to describe the portion of the water right to be changed.



Do you have questions about how to fill-out the tables?  
Contact the Department at 503-986-0900 and ask for Transfer Staff.

FEB 07 2022

OWRD

OWRD

AUTHORIZED (the "from" or "off" lands) The listing that appears on the Certificate BEFORE PROPOSED CHANGES List only that part or portion of the water right that will be changed.														Proposed Changes (see "CODES" from previous page)	PROPOSED (the "to" or "on" lands) The listing as it would appear AFTER PROPOSED CHANGES are made.											
Twp	Rng	Sec	¼ ¼	Tax Lot	Gvt Lot or DLC	Acres	Type of USE listed on Certificate	POD(s) or POA(s) (name or number from Table 1)	Priority Date	Twp	Rng	Sec	¼ ¼		Tax Lot	Gvt Lot or DLC	Acres	New Type of USE	POD(s)/ POA(s) to be used (from Table 1)	Priority Date						
EXAMPLE																										
2	S	9	E	15	NE	NW	100		15.0	Irrigation	POD #1 POD #2	1901	POU/POD	2	S	9	E	1	NW	NW	500	1	10.0		POD #5	1901
"	"	"	"	"	"	"	"	"	"	EXAMPLE	"	"	"	2	S	9	E	2	SW	NW	500		5.0		POD #6	1901
3	N	27	E	18	SE	NE	1300		1.47	IRRIGATION	CRPS	1973	POU	2	N	27	E	1	NW	NW	0500		3.04		CRPS	1973
3	N	27	E	18	NW	SW	1300		10.7	IRRIGATION	CRPS	1973	POU	2	N	28	E	6	NE	NE	01000	4	24.99		CRPS	1973
3	N	27	E	18	SW	SW	1300		15.6	IRRIGATION	CRPS	1973	POU	3	N	28	E	31	NE	SW	0300		4.48		CRPS	1973
3	N	27	E	18	NE	SE	1300		26.5	IRRIGATION	CRPS	1973	POU	3	N	28	E	31	SW	SW	0300		6.01		CRPS	1973
3	N	27	E	18	NW	SE	1300		3.59	IRRIGATION	CRPS	1973	POU	3	N	28	E	31	NW	SE	0300		22.85		CRPS	1973
3	N	27	E	18	SE	SE	1300		5.9	IRRIGATION	CRPS	1973	POU	4	N	26	E	19	NE	NW	03416		0.02		CRPS	1973
													POU	4	N	26	E	19	NW	NW	03416	1	0.06		CRPS	1973
													POU	4	N	26	E	19	SE	NW	03416 & 03419		2.31		CRPS	1973
TOTAL ACRES									63.76																	
										TOTAL ACRES 63.76																

Additional remarks:\_\_\_\_\_

13900



## For Place of Use Changes

Are there other water right certificates, water use permits or ground water registrations associated with the "from" or the "to" lands? ☒ Yes ☐ No

If YES, list the certificate, water use permit, or ground water registration numbers: (1) Certificates 89305 & 90153 are located in the same quarter-quarter sections but do not overlap with the proposed "TO" lands. (2) Certificate 95659 is located in some of the same quarter-quarter sections as the "TO" lands but does not overlap. (3) Mitigation permits (S-55192, -55190, -54633, -55061) are located on the TO and FROM lands. (4) Certificates 2687 & 25776 and permits G-18689, S-55323 & S-46499 are located in some of the same quarter-quarter sections as the "TO" lands but do not overlap.



Pursuant to ORS 540.525, any "layered" water use such as an irrigation right that is supplemental to a primary right proposed for temporary transfer can be included in the transfer or remain unused on the authorized place of use. If the primary water right does not revert soon enough to allow use of the supplemental right within five years, the supplemental right shall become subject to cancellation for nonuse under ORS 540.610.

If a change in point(s) of appropriation (well(s)) or additional point(s) of appropriation is necessary to convey the water to the new temporary place of use you must provide:

- ☐ Well log(s) for each authorized and proposed well(s) that are clearly labeled and associated with the corresponding well(s) in Table 1 above and on the accompanying application map. (Tip: You may search for well logs on the Department's web page at: [http://apps.wrd.state.or.us/apps/gw/well\\_log/Default.aspx](http://apps.wrd.state.or.us/apps/gw/well_log/Default.aspx))

## AND/OR

- ☐ Describe the construction of the authorized and proposed well(s) in Table 3 below for any well that does not have a well log. For a *proposed well(s) not yet constructed or built*, provide "a best estimate" for each requested information element in the table. The Department recommends 93872 – Pg. 16 of 22 you consult a licensed well driller, geologist, or certified water right examiner to assist with assembling the information necessary to complete Table 3.

**Table 3. Construction of Point(s) of Appropriation**

Any well(s) in this listing must be clearly tied to corresponding well(s) described in Table 1 and shown on the accompanying application map. Failure to provide the information will delay the processing of your transfer application until it is received. The information is necessary for the Department to assess whether the proposed well(s) will access the same source aquifer as the authorized point(s) of appropriation (POA). The Department is prohibited by law from approving POA changes that do not access the same source aquifer.

Proposed or Authorized POA Name or Number	Is well already built? (Yes or No)	If an existing well, OWRD Well ID Tag No. L-____	Total well depth	Casing Diameter	Casing Intervals (feet)	Seal depth(s) (intervals)	Perforated or screened intervals (in feet)	Static water level of completed well (in feet)	Source aquifer (sand, gravel, basalt, etc.)	Well - specific rate (cfs or gpm). If less than full rate of water right



Part 5 of 5 – Water Right Information

RECEIVED

FEB 07 2022

OWRD

CERTIFICATE # \_\_\_\_\_

Water Right Certificate # 95662

Description of Water Delivery System

System capacity: \_\_\_\_\_ cubic feet per second (cfs) OR

CID System - 142,000 (gpm)

Farmland Reserve System - 122,000 (gpm)

Describe the current water delivery system or the system that was in place at some time within the last five years. Include information on the pumps, canals, pipelines, and sprinklers used to divert, convey, and apply the water at the authorized place of use. The point of diversion is not changing, but will be diverted through the Farmland Reserve (FRI) irrigation system and CID Irrigation system. Water is withdrawn at a pump station located on the Columbia River. The water is then transported through a series of pipelines and boosters and then into the CID canal. From the canal, water re-enters an underground pipeline and is pumped into the sprinkler system.

Table 1. Location of Authorized and Proposed Point(s) of Diversion (POD) or Appropriation (POA)

(Note: If the POD/POA name is not specified on the certificate, assign it a name or number here.)

POD/POA Name or Number	Is this POD/POA Authorized on the Certificate or is it Proposed?	If POA, OWRD Well Log ID# (or Well ID Tag # L-___)	Twp	Rng	Sec	¼ ¼	Tax Lot, DLC or Gov't Lot	Measured Distances (from a recognized survey corner)
Columbia River Pump Station (CRPS)	<input checked="" type="checkbox"/> Authorized <input checked="" type="checkbox"/> Proposed		4 N	25 E	2	NE NW	7	South 86 Degrees 22 Minutes 46 Seconds West 2,829 Feet From NE Corner, Section 2

Check all type(s) of temporary change(s) proposed below (change "CODES" are provided in parentheses):

- ☒ Place of Use (POU)
 ☐ Appropriation/Well (POA)
 ☐ Point of Diversion (POD)
 ☐ Additional Point of Appropriation (APOA)
 ☐ Additional Point of Diversion (APOD)

Check all type(s) of temporary change(s) due to drought proposed below (change "CODES" are provided in parentheses):

- ☐ Place of Use (POU)
 ☐ Point of Appropriation/Well (POA)
 ☐ Character of Use (USE)
 ☐ Additional Point of Appropriation (APOA)
 ☐ Point of Diversion (POD)
 ☐ Additional Point of Diversion (APOD)

Will all of the proposed changes affect the entire water right?

- ☐ Yes Complete only the Proposed ("to" lands) section of Table 2 on the next page. Use the "CODES" listed above to describe the proposed changes.
 ☒ No Complete all of Table 2 to describe the portion of the water right to be changed.



Please use and attach additional pages of Table 2 as needed.  
See page 6 for instructions.

Do you have questions about how to fill-out the tables?  
Contact the Department at 503-986-0900; **RECEIVED** Transfer Staff.

FEB 07 2022

**Table 2. Description of Temporary Changes to Water Right Certificate # 95662**

List only the part of the right that will be changed. For the acreage in each ¼ ¼, list the change proposed. If more than one change, list the acreage associated with each change. If more than one POD/POA, specify the acreage associated with each POD/POA.

AUTHORIZED (the "from" or "off" lands) The listing that appears on the Certificate BEFORE PROPOSED CHANGES List only that part or portion of the water right that will be changed.													Proposed Changes (see "CODES" from previous page)	PROPOSED (the "to" or "on" lands) The listing as it would appear AFTER PROPOSED CHANGES are made.												
Twp	Rng	Sec	¼ ¼	Tax Lot	Gvt Lot or DLC	Acres	Type of USE listed on Certificate	POD(s) or POA(s) (name or number from Table 1)	Priority Date	Twp	Rng	Sec		¼ ¼	Tax Lot	Gvt Lot or DLC	Acres	New Type of USE	POD(s)/ POA(s) to be used (from Table 1)	Priority Date						
EXAMPLE																										
2	S	9	E	15	NE	NW	100		15.0	Irrigation	POD #1 POD #2	1901	POU/POD	2	S	9	E	1	NW	NW	500	1	10.0		POD #5	1901
"	"	"	"	"	"	"	"	"	"	EXAMPLE	"	"	"	2	S	9	E	2	SW	NW	500		5.0		POD #6	1901
4	N	26	E	26	NW	SW	3414		4.45	Irrigation	CRPS	1973	POU	4	N	26	E	19	NW	NW	03146	1	14.15	Irrigation	CRPS	1973
4	N	26	E	26	SW	SW	3414		20.62	Irrigation	CRPS	1973	POU	4	N	26	E	19	SW	NW	03416	2	16.43	Irrigation	CRPS	1973
4	N	26	E	26	SE	SW	3414		0.26	Irrigation	CRPS	1973	POU													
4	N	26	E	26	NW	NW	3414		5.25	Irrigation	CRPS	1973	POU													
TOTAL ACRES									30.58	TOTAL ACRES														30.58		

Additional remarks: \_\_\_\_\_



RECEIVED

FEB 07 2022

Water Right Certificate # 95662

For Place of Use Changes

OWRD

Are there other water right certificates, water use permits or ground water registrations associated with the "from" or the "to" lands? ☒ Yes ☐ No

If YES, list the certificate, water use permit, or ground water registration numbers: (1) Certificates 89305 & 90153 are located in the same quarter-quarter sections but do not overlap with the proposed "TO" lands. (2) Mitigation permits (S-55192, -55190, -54633, -55061) are located on the TO lands



Pursuant to ORS 540.525, any "layered" water use such as an irrigation right that is supplemental to a primary right proposed for temporary transfer can be included in the transfer or remain unused on the authorized place of use. If the primary water right does not revert soon enough to allow use of the supplemental right within five years, the supplemental right shall become subject to cancellation for nonuse under ORS 540.610.

If a change in point(s) of appropriation (well(s)) or additional point(s) of appropriation is necessary to convey the water to the new temporary place of use you must provide:

- ☐ Well log(s) for each authorized and proposed well(s) that are clearly labeled and associated with the corresponding well(s) in Table 1 above and on the accompanying application map. (Tip: You may search for well logs on the Department's web page at: [http://apps.wrd.state.or.us/apps/gw/well\\_log/Default.aspx](http://apps.wrd.state.or.us/apps/gw/well_log/Default.aspx))

AND/OR

- ☐ Describe the construction of the authorized and proposed well(s) in Table 3 below for any well that does not have a well log. For a *proposed well(s) not yet constructed or built*, provide "a best estimate" for each requested information element in the table. The Department recommends you consult a licensed well driller, geologist, or certified water right examiner to assist with assembling the information necessary to complete Table 3.

**Table 3. Construction of Point(s) of Appropriation**

Any well(s) in this listing must be clearly tied to corresponding well(s) described in Table 1 and shown on the accompanying application map. Failure to provide the information will delay the processing of your transfer application until it is received. The information is necessary for the Department to assess whether the proposed well(s) will access the same source aquifer as the authorized point(s) of appropriation (POA). The Department is prohibited by law from approving POA changes that do not access the same source aquifer.

Proposed or Authorized POA Name or Number	Is well already built? (Yes or No)	If an existing well, OWRD Well ID Tag No. L-___	Total well depth	Casing Diameter	Casing Intervals (feet)	Seal depth(s) (intervals)	Perforated or screened intervals (in feet)	Static water level of completed well (in feet)	Source aquifer (sand, gravel, basalt, etc.)	Well - specific rate (cfs or gpm). If less than full rate of water right

13900



## Part 5 of 5 – Water Right Information

Please use a separate Part 5 for each water right being changed. See instructions on page 6, to copy and paste additional Part 5s, or to add rows to tables within the form.

CERTIFICATE # \_\_\_\_\_

Water Right Certificate # 92990

RECEIVED

FEB 07 2022

### Description of Water Delivery System

System capacity: \_\_\_\_\_ cubic feet per second (cfs) OR

OWRD

CID System - 142,000 gallons per minute (gpm)

Describe the current water delivery system or the system that was in place at some time within the last five years. Include information on the pumps, canals, pipelines, and sprinklers used to divert, convey, and apply the water at the authorized place of use. Water is withdrawn at a pump station located on the Columbia River. The water is then transported through a series of pipelines and boosters and then into the CID canal. From the canal, water re-enters an underground pipeline and is pumped into the sprinkler system.

**Table 1. Location of Authorized and Proposed Point(s) of Diversion (POD) or Appropriation (POA)**

(Note: If the POD/POA name is not specified on the certificate, assign it a name or number here.)

POD/POA Name or Number	Is this POD/POA Authorized on the Certificate or is it Proposed?	If POA, OWRD Well Log ID# (or Well ID Tag # L-____)	Twp	Rng	Sec	¼ ¼	Tax Lot, DLC or Gov't Lot	Measured Distances (from a recognized survey corner)
CRPS	<input checked="" type="checkbox"/> Authorized <input checked="" type="checkbox"/> Proposed		4 N	25 E	2	NE NW	7	South 86 Degrees 22 Minutes 46 Seconds West 2,829 Feet From NE Corner, Section 2

Check all type(s) of temporary change(s) proposed below (change "CODES" are provided in parentheses):

- |   |   |
|---|---|
| <input checked="" type="checkbox"/> Place of Use (POU)        | <input type="checkbox"/> Appropriation/Well (POA)                 |
| <input type="checkbox"/> Point of Diversion (POD)             | <input type="checkbox"/> Additional Point of Appropriation (APOA) |
| <input type="checkbox"/> Additional Point of Diversion (APOD) |   |

Check all type(s) of temporary change(s) due to drought proposed below (change "CODES" are provided in parentheses):

- |   |   |
|---|---|
| <input type="checkbox"/> Place of Use (POU)       | <input type="checkbox"/> Point of Appropriation/Well (POA)        |
| <input type="checkbox"/> Character of Use (USE)   | <input type="checkbox"/> Additional Point of Appropriation (APOA) |
| <input type="checkbox"/> Point of Diversion (POD) | <input type="checkbox"/> Additional Point of Diversion (APOD)     |

Will all of the proposed changes affect the entire water right?

- ☒ Yes Complete only the Proposed ("to" lands) section of Table 2 on the next page. Use the "CODES" listed above to describe the proposed changes.
- ☐ No Complete all of Table 2 to describe the portion of the water right to be changed.

13900



Please use and attach additional pages of Table 2 as needed.  
See page 6 for instructions.

Do you have questions about how to fill-out the tables?  
Contact the Department at 503-986-9999 and ask for Transfer Staff.

RECEIVED

FEB 07 2022

**Table 2. Description of Temporary Changes to Water Right Certificate # 92990**

List only the part of the right that will be changed. For the acreage in each ¼ ¼, list the change proposed. If more than one POD/POA, specify the acreage associated with each POD/POA. nge, specify the acreage

OWRD

AUTHORIZED (the "from" or "off" lands) The listing that appears on the Certificate BEFORE PROPOSED CHANGES List only that part or portion of the water right that will be changed.													Proposed Changes (see "CODES" from previous page)	PROPOSED (the "to" or "on" lands) The listing as it would appear AFTER PROPOSED CHANGES are made.												
Twp	Rng	Sec	¼ ¼	Tax Lot	Gvt Lot or DLC	Acres	Type of USE listed on Certificate	POD(s) or POA(s) (name or number from Table 1)	Priority Date	Twp	Rng	Sec		¼ ¼	Tax Lot	Gvt Lot or DLC	Acres	New Type of USE	POD(s)/ POA(s) to be used (from Table 1)	Priority Date						
EXAMPLE																										
2	S	9	E	15	NE	NW	100		15.0	Irrigation	POD #1 POD #2	1901	POU/POD	2	S	9	E	1	NW	NW	500	1	10.0		POD #5	1901
"	"	"	"	"	"	"	"	"	"	EXAMPLE	"	"	"	2	S	9	E	2	SW	NW	500		5.0		POD #6	1901
													POU	2	N	27	E	1	SE	NE	500		6.38	Irrigation	CRPS	7/25/1973
													POU	2	N	27	E	1	NW	SE	500		2.42	Irrigation	CRPS	7/25/1973
													POU	2	N	27	E	1	NE	SE	500		37.75	Irrigation	CRPS	7/25/1973
													POU	2	N	27	E	1	SE	SE	500		26.40	Irrigation	CRPS	7/25/1973
													POU	2	N	27	E	1	SW	SE	500		0.47	Irrigation	CRPS	7/25/1973
													POU	2	N	28	E	8	SW	NW	1501		4.42	Irrigation	CRPS	7/25/1973
													POU	2	N	28	E	8	NW	SW	1701		36.09	Irrigation	CRPS	7/25/1973
													POU	2	N	28	E	8	NE	SW	1701		0.23	Irrigation	CRPS	7/25/1973
													POU	2	N	28	E	8	SW	SW	1701		19.43	Irrigation	CRPS	7/25/1973
TOTAL ACRES														TOTAL ACRES						133.59						

Additional remarks: \_\_\_\_\_



## For Place of Use Changes

Are there other water right certificates, water use permits or ground water registrations associated with the "from" or the "to" lands? ☒ Yes ☐ No

If YES, list the certificate, water use permit, or ground water registration numbers: (1) Permits S-55061, S-55190, and S-55192 are mitigation permits managed by Mid-Columbia Water Commission. These permits overlay the TO lands but will not be used on the TO lands for the duration of this transfer (2) Certificate 44654 is associated with the TO land; it will be diminished to supplemental status after the completion of T-13525, but will not be used on the TO lands for the duration of this transfer.



Pursuant to ORS 540.525, any "layered" water use such as an irrigation right that is supplemental to a primary right proposed for temporary transfer can be included in the transfer or remain unused on the authorized place of use. If the primary water right does not revert soon enough to allow use of the supplemental right within five years, the supplemental right shall become subject to cancellation for nonuse under ORS 540.610.

If a change in point(s) of appropriation (well(s)) or additional point(s) of appropriation is necessary to convey the water to the new temporary place of use you must provide:

- ☐ Well log(s) for each authorized and proposed well(s) that are clearly labeled and associated with the corresponding well(s) in Table 1 above and on the accompanying application map. (Tip: You may search for well logs on the Department's web page at: [http://apps.wrd.state.or.us/apps/gw/well\\_log/Default.aspx](http://apps.wrd.state.or.us/apps/gw/well_log/Default.aspx))

AND/OR

- ☐ Describe the construction of the authorized and proposed well(s) in Table 3 below for any well that does not have a well log. For a *proposed well(s) not yet constructed or built*, provide "a best estimate" for each requested information element in the table. The Department recommends 93872 – Pg. 16 of 22 you consult a licensed well driller, geologist, or certified water right examiner to assist with assembling the information necessary to complete Table 3.

**Table 3. Construction of Point(s) of Appropriation**

Any well(s) in this listing must be clearly tied to corresponding well(s) described in Table 1 and shown on the accompanying application map. Failure to provide the information will delay the processing of your transfer application until it is received. The information is necessary for the Department to assess whether the proposed well(s) will access the same source aquifer as the authorized point(s) of appropriation (POA). The Department is prohibited by law from approving POA changes that do not access the same source aquifer.

Proposed or Authorized POA Name or Number	Is well already built? (Yes or No)	If an existing well, OWRD Well ID Tag No. L-____	Total well depth	Casing Diameter	Casing Intervals (feet)	Seal depth(s) (intervals)	Perforated or screened intervals (in feet)	Static water level of completed well (in feet)	Source aquifer (sand, gravel, basalt, etc.)	Well - specific rate (cfs or gpm). If less than full rate of water right



## Part 5 of 5 – Water Right Information

Please use a separate Part 5 for each water right being changed. See instructions on page 6, to copy and paste additional Part 5s, or to add rows to tables within the form.

CERTIFICATE # \_\_\_\_\_

Water Right Certificate # 92992

### Description of Water Delivery System

System capacity: \_\_\_\_\_ cubic feet per second (cfs) OR

CID System - 142,000 gallons per minute (gpm)

RECEIVED

FEB 07 2022

OWRD

Describe the current water delivery system or the system that was in place at some time within the last five years. Include information on the pumps, canals, pipelines, and sprinklers used to divert, convey, and apply the water at the authorized place of use. Water is withdrawn at a pump station located on the Columbia River. The water is then transported through a series of pipelines and boosters and then into the CID canal. From the canal, water re-enters an underground pipeline and is pumped into the sprinkler system.

**Table 1. Location of Authorized and Proposed Point(s) of Diversion (POD) or Appropriation (POA)**

(Note: If the POD/POA name is not specified on the certificate, assign it a name or number here.)

POD/POA Name or Number	Is this POD/POA Authorized on the Certificate or is it Proposed?	If POA, OWRD Well Log ID# (or Well ID Tag # L-___)	Twp	Rng	Sec	¼ ¼	Tax Lot, DLC or Gov't Lot	Measured Distances (from a recognized survey corner)
CRPS	<input checked="" type="checkbox"/> Authorized <input checked="" type="checkbox"/> Proposed		4 N	25 E	2	NE NW	7	South 86 Degrees 22 Minutes 46 Seconds West 2,829 Feet From NE Corner, Section 2

Check all type(s) of temporary change(s) proposed below (change "CODES" are provided in parentheses):

- |   |   |
|---|---|
| <input checked="" type="checkbox"/> Place of Use (POU)        | <input type="checkbox"/> Appropriation/Well (POA)                 |
| <input type="checkbox"/> Point of Diversion (POD)             | <input type="checkbox"/> Additional Point of Appropriation (APOA) |
| <input type="checkbox"/> Additional Point of Diversion (APOD) |   |

Check all type(s) of temporary change(s) due to drought proposed below (change "CODES" are provided in parentheses):

- |   |   |
|---|---|
| <input type="checkbox"/> Place of Use (POU)       | <input type="checkbox"/> Point of Appropriation/Well (POA)        |
| <input type="checkbox"/> Character of Use (USE)   | <input type="checkbox"/> Additional Point of Appropriation (APOA) |
| <input type="checkbox"/> Point of Diversion (POD) | <input type="checkbox"/> Additional Point of Diversion (APOD)     |

Will all of the proposed changes affect the entire water right?

- ☒ Yes Complete only the Proposed ("to" lands) section of Table 2 on the next page. Use the "CODES" listed above to describe the proposed changes.
- ☐ No Complete all of Table 2 to describe the portion of the water right to be changed.



Please use and attach additional pages of Table 2 as needed.  
See page 6 for instructions.

Do you have questions about how to fill-out the tables?  
Contact the Department at 503. **RECEIVED** or ask for Transfer Staff.

FEB 07 2022

**Table 2. Description of Temporary Changes to Water Right Certificate # 92992**

List only the part of the right that will be changed. For the acreage in each ¼ ¼, list the change proposed. If more than one POD/POA, specify the acreage associated with each change. If more than one POD/POA, specify the acreage associated with each POD/POA.

AUTHORIZED (the "from" or "off" lands) The listing that appears on the certificate BEFORE PROPOSED CHANGES List only that part or portion of the water right that will be changed.										Proposed Changes (see "CODES" from previous page)	PROPOSED (the "to" or "on" lands) The listing as it would appear AFTER PROPOSED CHANGES are made.									
Twp	Rng	Sec	¼ ¼	Tax Lot	Gvt Lot or DLC	Acre	Type of USE listed on Certificate	POD(s) or POA(s) (name or number from Table 1)	Priority Date		Twp	Rng	Sec	¼ ¼	Tax Lot	Gvt Lot or DLC	Acre	New Type of USE	POA(s) to be used (from Table 1)	Priority Date
EXAMPLE																				
2	S	9	E 15 NE NW	100		15.0	Irrigation	POD #1 POD #2	1901	POU/POD	2	S	9	E 1 NW NW	500	1	10.0		POD #5	1901
											2	S	9	E 2 SW NW	500		5.0		POD #6	1901
										POU	2	N	28	E 4 NW NW	800		0.01	Irrigation	CRPS	7/25/1973
										POU	2	N	28	E 5 NW NW	900	L4	30.61	Irrigation	CRPS	7/25/1973
										POU	2	N	28	E 5 NE NW	900	L3	33.11	Irrigation	CRPS	7/25/1973
										POU	2	N	28	E 5 SE NW	900		31.01	Irrigation	CRPS	7/25/1973
										POU	2	N	28	E 5 SW NW	900		30.42	Irrigation	CRPS	7/25/1973
										POU	2	N	28	E 5 NW NE	900	L2	31.09	Irrigation	CRPS	7/25/1973
										POU	2	N	28	E 5 NE NE	900	L1	33.07	Irrigation	CRPS	7/25/1973
										POU	2	N	28	E 5 SE NE	900		30.04	Irrigation	CRPS	7/25/1973
										POU	2	N	28	E 5 SW NE	900		29.83	Irrigation	CRPS	7/25/1973
										POU	2	N	28	E 5 NW SE	900		31.48	Irrigation	CRPS	7/25/1973

13900



RECEIVED

FEB 07 2022

OWRD

AUTHORIZED (the "from" or "off" lands) The listing that appears on the certificate BEFORE PROPOSED CHANGES List only that part or portion of the water right that will be changed.										Proposed Changes (see "CODES" from previous page)	PROPOSED (the "to" or "on" lands) The listing as it would appear AFTER PROPOSED CHANGES are made.												
Twp	Rng	Sec	¼ ¼	Tax Lot	Gvt Lot or DLC	Acres	Type of USE listed on Certificate	POD(s) or POA(s) (name or number from Table 1)	Priority Date		Twp	Rng	Sec	¼ ¼	Tax Lot	Gvt Lot or DLC	Acres	New Type of USE	POD(s)/ POA(s) to be used (from Table 1)	Priority Date			
										POU	2	N	28	E	5	NE	SE	900		32.96	Irrigation	CRPS	7/25/1973
										POU	2	N	28	E	5	SE	SE	900		29.32	Irrigation	CRPS	7/25/1973
										POU	2	N	28	E	5	SW	SE	900		29.62	Irrigation	CRPS	7/25/1973
										POU	2	N	28	E	5	NW	SW	900		30.61	Irrigation	CRPS	7/25/1973
										POU	2	N	28	E	5	NE	SW	900		32.62	Irrigation	CRPS	7/25/1973
										POU	2	N	28	E	5	SE	SW	900		30.23	Irrigation	CRPS	7/25/1973
										POU	2	N	28	E	5	SW	SW	900		30.10	Irrigation	CRPS	7/25/1973
										POU	2	N	28	E	6	NE	NW	1000	L3	1.35	Irrigation	CRPS	7/25/1973
										POU	2	N	28	E	6	SE	NW	1000		0.66	Irrigation	CRPS	7/25/1973
										POU	2	N	28	E	6	NW	NE	1000	L2	37.06	Irrigation	CRPS	7/25/1973
										POU	2	N	28	E	6	NE	NE	1000	L1	35.62	Irrigation	CRPS	7/25/1973
										POU	2	N	28	E	6	SE	NE	1000		28.54	Irrigation	CRPS	7/25/1973
										POU	2	N	28	E	6	SW	NE	1000		31.34	Irrigation	CRPS	7/25/1973
										POU	2	N	28	E	7	NW	NE	1300		9.75	Irrigation	CRPS	7/26/1973
										POU	2	N	28	E	7	NE	NE	1300		30.25	Irrigation	CRPS	7/27/1973
										POU	2	N	28	E	7	SE	NE	1300		28.77	Irrigation	CRPS	7/28/1973
										POU	2	N	28	E	7	SW	NE	1300		8.76	Irrigation	CRPS	7/29/1973



RECEIVED

FEB 07 2022

OWRD

AUTHORIZED (the "from" or "off" lands) The listing that appears on the certificate BEFORE PROPOSED CHANGES List only that part or portion of the water right that will be changed.											Proposed Changes (see "CODES" from previous page)	PROPOSED (the "to" or "on" lands) The listing as it would appear AFTER PROPOSED CHANGES are made.											
Twp	Rng	Sec	¼ ¼	Tax Lot	Gvt Lot or DLC	Acres	Type of USE listed on Certificate	POD(s) or POA(s) (name or number from Table 1)	Priority Date		Twp	Rng	Sec	¼ ¼	Tax Lot	Gvt Lot or DLC	Acres	New Type of USE	POD(s)/ POA(s) to be used (from Table 1)	Priority Date			
										POU	2	N	28	E	7	NW	SE	1300		0.01	Irrigation	CRPS	7/25/1973
										POU	2	N	28	E	7	NE	SE	1300		0.01	Irrigation	CRPS	7/25/1973
										POU	2	N	28	E	8	NW	NW	1501		28.72	Irrigation	CRPS	7/25/1973
										POU	2	N	28	E	8	NE	NW	1500		30.25	Irrigation	CRPS	7/25/1973
										POU	2	N	28	E	8	SE	NW	1500		30.60	Irrigation	CRPS	7/25/1973
										POU	2	N	28	E	8	SW	NW	1501		30.30	Irrigation	CRPS	7/25/1973
										POU	2	N	28	E	8	NW	NE	1600		30.47	Irrigation	CRPS	7/25/1973
										POU	2	N	28	E	8	NE	NE	1600		31.03	Irrigation	CRPS	7/25/1973
										POU	2	N	28	E	8	SE	NE	1600		30.71	Irrigation	CRPS	7/25/1973
										POU	2	N	28	E	8	SW	NE	1600		32.34	Irrigation	CRPS	7/25/1973
										POU	2	N	28	E	8	NW	SE	1700		39.72	Irrigation	CRPS	7/25/1973
										POU	2	N	28	E	8	NE	SE	1700		12.56	Irrigation	CRPS	7/25/1973
										POU	2	N	28	E	8	SE	SE	1700		9.67	Irrigation	CRPS	7/25/1973
										POU	2	N	28	E	8	SW	SE	1700		35.35	Irrigation	CRPS	7/25/1973
										POU	2	N	28	E	8	NE	SW	1700		13.80	Irrigation	CRPS	7/26/1973
										POU	2	N	28	E	8	SE	SW	1700		11.58	Irrigation	CRPS	7/27/1973
										POU	3	N	28	E	31	NW	SE	904		7.97	Irrigation	CRPS	7/28/1973

13900



AUTHORIZED (the "from" or "off" lands) The listing that appears on the certificate BEFORE PROPOSED CHANGES List only that part or portion of the water right that will be changed.										Proposed Changes (see "CODES" from previous page)	PROPOSED (the "to" or "on" lands) The listing as it would appear AFTER PROPOSED CHANGES are made. <b>RECEIVED</b> <b>FEB 07 2022</b> <b>OWRD</b>												
Twp	Rng	Sec	¼ ¼	Tax Lot	Gvt Lot or DLC	Acres	Type of USE listed on Certificate	POD(s) or POA(s) (name or number from Table 1)	Priority Date		Twp	Rng	Sec	¼ ¼	Tax Lot	Gvt Lot or DLC	Acres	New Type of USE	POD(s)/ POA(s) to be used (from Table 1)	Priority Date			
										POU	3	N	28	E	31	SE	SE	904		2.18	Irrigation	CRPS	7/25/1973
										POU	3	N	28	E	31	SW	SE	904		34.15	Irrigation	CRPS	7/25/1973
										POU	3	N	28	E	31	NE	SW	904		23.61	Irrigation	CRPS	7/25/1973
										POU	3	N	28	E	31	SE	SW	904		32.17	Irrigation	CRPS	7/25/1973
										POU	3	N	28	E	32	NW	SE	9000		29.90	Irrigation	CRPS	7/25/1973
										POU	3	N	28	E	32	NE	SE	9000		31.43	Irrigation	CRPS	7/25/1973
										POU	3	N	28	E	32	SE	SE	9000		31.72	Irrigation	CRPS	7/25/1973
										POU	3	N	28	E	32	SW	SE	9000		30.79	Irrigation	CRPS	7/25/1973
										POU	3	N	28	E	32	NW	SW	9000		30.25	Irrigation	CRPS	7/25/1973
										POU	3	N	28	E	32	NE	SW	9000		32.22	Irrigation	CRPS	7/25/1973
										POU	3	N	28	E	32	SE	SW	9000		32.33	Irrigation	CRPS	7/25/1973
										POU	3	N	28	E	32	SW	SW	9000		30.98	Irrigation	CRPS	7/25/1973
										POU	3	N	28	E	33	NW	SW	8103		0.01	Irrigation	CRPS	7/25/1973
										POU	3	N	28	E	33	SW	SW	8103		0.01	Irrigation	CRPS	7/25/1973
TOTAL ACRES:						1425.07					TOTAL ACRES:						1425.07						



Additional remarks:The transfer involves the entire place of Certificate 92992. The "From" place of use for Certificate 92992 is located in 8-ft wide strips and the place of use for Certificate 92993 is in 2-ft wide strips interlaced between the 8-ft strips of Certificate 92992. While there is common land between these two water rights, the rights DO NOT OVERLAP and will therefore be transferred separately

RECEIVED

FEB 07 2022

OWRD



RECEIVED

FEB 07 2022

Water Right Certificate # 92992

**For Place of Use Changes**

**OWRD**

Are there other water right certificates, water use permits or ground water registrations associated with the "from" or the "to" lands? ☒ Yes ☐ No

If YES, list the certificate, water use permit, or ground water registration numbers: (1) Permits S-55061, S-55190, and S-55192 are mitigation permits managed by Mid-Columbia Water Commission. These permits overlay the TO lands but will not be used on the TO lands for the duration of this transfer (2) Certificate 44654 is associated with the TO land; it will be diminished to supplemental status after the completion of T-13525, but will not be used on the TO lands for the duration of this transfer. (3) Certificate 93872 is associated with the TO lands but is currently transferred to other lands under T-13609. The applicant is presently amending T-13525 to permanently transfer 93872 away from the potentially overlapping lands.



Pursuant to ORS 540.525, any "layered" water use such as an irrigation right that is supplemental to a primary right proposed for temporary transfer can be included in the transfer or remain unused on the authorized place of use. If the primary water right does not revert soon enough to allow use of the supplemental right within five years, the supplemental right shall become subject to cancellation for nonuse under ORS 540.610.

**If a change in point(s) of appropriation (well(s)) or additional point(s) of appropriation is necessary to convey the water to the new temporary place of use you must provide:**

- ☐ Well log(s) for each authorized and proposed well(s) that are clearly labeled and associated with the corresponding well(s) in Table 1 above and on the accompanying application map. (Tip: You may search for well logs on the Department's web page at: [http://apps.wrd.state.or.us/apps/gw/well\\_log/Default.aspx](http://apps.wrd.state.or.us/apps/gw/well_log/Default.aspx))

**AND/OR**

- ☐ Describe the construction of the authorized and proposed well(s) in Table 3 below for any well that does not have a well log. For a *proposed well(s) not yet constructed or built*, provide "a best estimate" for each requested information element in the table. The Department recommends 93872 – Pg. 16 of 22 you consult a licensed well driller, geologist, or certified water right examiner to assist with assembling the information necessary to complete Table 3.

**Table 3. Construction of Point(s) of Appropriation**

Any well(s) in this listing must be clearly tied to corresponding well(s) described in Table 1 and shown on the accompanying application map. Failure to provide the information will delay the processing of your transfer application until it is received. The information is necessary for the Department to assess whether the proposed well(s) will access the same source aquifer as the authorized point(s) of appropriation (POA). The Department is prohibited by law from approving POA changes that do not access the same source aquifer.

Proposed or Authorized POA Name or Number	Is well already built? (Yes or No)	If an existing well, OWRD Well ID Tag No. L- ____	Total well depth	Casing Diameter	Casing Intervals (feet)	Seal depth(s) (intervals)	Perforated or screened intervals (in feet)	Static water level of completed well (in feet)	Source aquifer (sand, gravel, basalt, etc.)	Well - specific rate (cfs or gpm). If less than full rate of water right



## Part 5 of 5 – Water Right Information

Please use a separate Part 5 for each water right being changed. See instructions on page 6, to copy and paste additional Part 5s, or to add rows to tables within the form.

CERTIFICATE # \_\_\_\_\_

Water Right Certificate # 92993

## Description of Water Delivery System

System capacity: \_\_\_\_\_ cubic feet per second (cfs) OR

CID System - 142,000 gallons per minute (gpm)

Describe the current water delivery system or the system that was in place at some time within the last five years. Include information on the pumps, canals, pipelines, and sprinklers used to divert, convey, and apply the water at the authorized place of use. Water is withdrawn at a pump station located on the Columbia River. The water is then transported through a series of pipelines and boosters and then into the CID canal. From the canal, water re-enters an underground pipeline and is pumped into the sprinkler system.

**Table 1. Location of Authorized and Proposed Point(s) of Diversion (POD) or Appropriation (POA)**

(Note: If the POD/POA name is not specified on the certificate, assign it a name or number here.)

POD/POA Name or Number	Is this POD/POA Authorized on the Certificate or is it Proposed?	If POA, OWRD Well Log ID# (or Well ID Tag # L-____)	Twp	Rng	Sec	¼ ¼	Tax Lot, DLC or Gov't Lot	Measured Distances (from a recognized survey corner)
CRPS	<input checked="" type="checkbox"/> Authorized <input checked="" type="checkbox"/> Proposed		4 N	25 E	2	NE NW	7	South 86 Degrees 22 Minutes 46 Seconds West 2,829 Feet From NE Corner, Section 2

Check all type(s) of temporary change(s) proposed below (change "CODES" are provided in parentheses):

- ☒ Place of Use (POU)
 ☐ Appropriation/Well (POA)
- ☐ Point of Diversion (POD)
 ☐ Additional Point of Appropriation (APOA)
- ☐ Additional Point of Diversion (APOD)

Check all type(s) of temporary change(s) due to drought proposed below (change "CODES" are provided in parentheses):

- ☐ Place of Use (POU)
 ☐ Point of Appropriation/Well (POA)
- ☐ Character of Use (USE)
 ☐ Additional Point of Appropriation (APOA)
- ☐ Point of Diversion (POD)
 ☐ Additional Point of Diversion (APOD)

Will all of the proposed changes affect the entire water right?

- ☐ Yes Complete only the Proposed ("to" lands) section of Table 2 on the next page. Use the "CODES" listed above to describe the proposed changes.
- ☒ No Complete all of Table 2 to describe the portion of the water right to be changed.



RECEIVED

FEB 07 2022

OWRD

Please use and attach additional pages of Table 2 as needed.  
See page 6 for instructions.

Do you have questions about how to fill-out the tables?  
Contact the Department at 503-986-0900 and ask for Transfer Staff.

**Table 2. Description of Temporary Changes to Water Right Certificate # 92993**

List only the part of the right that will be changed. For the acreage in each  $\frac{1}{4}$   $\frac{1}{4}$ , list the change proposed. If more than one change, specify the acreage associated with each change. If more than one POD/POA, specify the acreage associated with each POD/POA.

AUTHORIZED (the "from" or "off" lands) The listing that appears on the Certificate BEFORE PROPOSED CHANGES List only that part or portion of the water right that will be changed.												Proposed Changes (see "CODES" from previous page)	PROPOSED (the "to" or "on" lands) The listing as it would appear AFTER PROPOSED CHANGES are made.													
Twp	Rng	Sec	$\frac{1}{4}$ $\frac{1}{4}$	Tax Lot	Gvt Lot or DLC	Acres	Type of USE listed on Certificate	POD(s) or POA(s) (name or number from Table 1)	Priority Date	Twp	Rng		Sec	$\frac{1}{4}$ $\frac{1}{4}$	Tax Lot	Gvt Lot or DLC	Acres	New Type of USE	POD(s)/ POA(s) to be used (from Table 1)	Priority Date						
EXAMPLE																										
2	S	9	E	15	NE	NW	100		15.0	Irrigation	POD #1 POD #2	1901	POU/POD	2	S	9	E	1	NW	NW	500	1	10.0		POD #5	1901
"	"	"	"	"	"	"	"	"	"	EXAMPLE	"	"	"	2	S	9	E	2	SW	NW	500		5.0		POD #6	1901
													POU	3	N	28	E	31	NW	SE	300		4.16	Irrigation	CRPS	7/25/1973
													POU	3	N	28	E	31	NE	SE	300		28.95	Irrigation	CRPS	7/25/1973
													POU	3	N	28	E	32	NW	SW	9000		5.27	Irrigation	CRPS	7/25/1973
													POU	3	N	28	E	31	NE	SW	300		1.32	Irrigation	CRPS	7/25/1973
													POU	3	N	28	E	31	SE	SW	300		0.01	Irrigation	CRPS	7/25/1973
TOTAL ACRES											TOTAL ACRES										39.71					

Additional remarks: \_\_\_\_\_



RECEIVED

FEB 07 2022

Water Right Certificate # 92993

## For Place of Use Changes

OWRD

Are there other water right certificates, water use permits or ground water registrations associated with the "from" or the "to" lands? ☒ Yes ☐ No

If YES, list the certificate, water use permit, or ground water registration numbers: (1) Permits S-55061, S-55190, and S-55192 are mitigation permits managed by Mid-Columbia Water Commission. These permits overlay the TO lands but will not be used on the TO lands for the duration of this transfer (2) Certificate 44654 is associated with the TO land; it will be diminished to supplemental status after the completion of T-13525, but will not be used on the TO lands for the duration of this transfer.



Pursuant to ORS 540.525, any "layered" water use such as an irrigation right that is supplemental to a primary right proposed for temporary transfer can be included in the transfer or remain unused on the authorized place of use. If the primary water right does not revert soon enough to allow use of the supplemental right within five years, the supplemental right shall become subject to cancellation for nonuse under ORS 540.610.

If a change in point(s) of appropriation (well(s)) or additional point(s) of appropriation is necessary to convey the water to the new temporary place of use you must provide:

- ☐ Well log(s) for each authorized and proposed well(s) that are clearly labeled and associated with the corresponding well(s) in Table 1 above and on the accompanying application map. (Tip: You may search for well logs on the Department's web page at: [http://apps.wrd.state.or.us/apps/gw/well\\_log/Default.aspx](http://apps.wrd.state.or.us/apps/gw/well_log/Default.aspx))

AND/OR

- ☐ Describe the construction of the authorized and proposed well(s) in Table 3 below for any well that does not have a well log. For a *proposed well(s) not yet constructed or built*, provide "a best estimate" for each requested information element in the table. The Department recommends 93872 – Pg. 16 of 22 you consult a licensed well driller, geologist, or certified water right examiner to assist with assembling the information necessary to complete Table 3.

**Table 3. Construction of Point(s) of Appropriation**

Any well(s) in this listing must be clearly tied to corresponding well(s) described in Table 1 and shown on the accompanying application map. Failure to provide the information will delay the processing of your transfer application until it is received. The information is necessary for the Department to assess whether the proposed well(s) will access the same source aquifer as the authorized point(s) of appropriation (POA). The Department is prohibited by law from approving POA changes that do not access the same source aquifer.

Proposed or Authorized POA Name or Number	Is well already built? (Yes or No)	If an existing well, OWRD Well ID Tag No. L-____	Total well depth	Casing Diameter	Casing Intervals (feet)	Seal depth(s) (intervals)	Perforated or screened intervals (in feet)	Static water level of completed well (in feet)	Source aquifer (sand, gravel, basalt, etc.)	Well - specific rate (cfs or gpm). If less than full rate of water right



# Application for Water Right Transfer Evidence of Use Affidavit



Oregon Water Resources Department  
725 Summer Street NE, Suite A  
Salem, Oregon 97301-1266  
(503) 986-0900  
www.wrd.state.or.us

Please print legibly or type. Be as specific as possible. Attach additional pages if you need more spacing.  
Supporting documentation must be attached.

State of Oregon )  
 ) ss  
County of UMATILLA)

I, LUKE MAYNARD, in my capacity as IRRIGATION MANAGER FOR AGRI NORTHWEST,  
mailing address PO BOX 2308 PASCO, WA 99302  
telephone number (541)945-1684, being first duly sworn depose and say:

1. My knowledge of the exercise or status of the water right is based on (check one):

☐ Personal observation ☒ Professional expertise

2. I attest that:

☒ Water was used during the previous five years on the entire place of use for  
Certificate # 92990\*, 92992\*, 92993\*, 92994\*\*; OR  
\* USED UNDER TEMPORARY TRANSFER T-13398  
\*\* USED UNDER TEMPORARY TRANSFER T-13399

☐ My knowledge is specific to the use of water at the following locations within the last five years:

Certificate #	Township	Range	Mer	Sec	¼ ¼	Gov't Lot or DLC	Acres (if applicable)

OR

- ☐ Confirming Certificate # \_\_\_\_\_ has been issued within the past five years; OR
- ☐ Part or all of the water right was leased instream at some time within the last five years. The instream lease number is: \_\_\_\_\_ (Note: If the entire right proposed for transfer was not leased, additional evidence of use is needed for the portion not leased instream.); OR
- ☐ The water right is not subject to forfeiture and documentation that a presumption of forfeiture for non-use would be rebutted under ORS 540.610(2) is attached.
- ☐ Water has been used at the actual current point of diversion or appropriation for more than 10 years for Certificate # \_\_\_\_\_ (For Historic POD/POA Transfers)

RECEIVED

FEB 07 2022

OWRD

13900



(continues on reverse side)

3. The water right was used for: (e.g., crops, pasture, etc.): TREES, AND TEMPORARY TRANSFERS T-3398 AND T-3399.
4. I understand that if I do not attach one or more of the documents shown in the table below to support the above statements, my application will be considered incomplete.

Libe Maynard  
Signature of Affiant

9/1/2020  
Date



Signed and sworn to (or affirmed) before me this 1 day of Sept., 2020.

Connie L. Gordanier  
Notary Public for Oregon

My Commission Expires: 11-4-2022


Supporting Documents	Examples
<input type="checkbox"/> Copy of a water right certificate that has been issued within the last five years. (not a remaining right certificate)	Copy of <b>confirming</b> water right certificate that shows issue date
<input type="checkbox"/> Copies of receipts from sales of irrigated crops or for expenditures related to use of water	<ul style="list-style-type: none"><li>• Power usage records for pumps associated with irrigation use</li><li>• Fertilizer or seed bills related to irrigated crops</li><li>• Farmers Co-op sales receipt</li></ul>
<input type="checkbox"/> Records such as FSA crop reports, irrigation district records, NRCS farm management plan, or records of other water suppliers	<ul style="list-style-type: none"><li>• District assessment records for water delivered</li><li>• Crop reports submitted under a federal loan agreement</li><li>• Beneficial use reports from district</li><li>• IRS Farm Usage Deduction Report</li><li>• Agricultural Stabilization Plan</li><li>• CREP Report</li></ul>
<input checked="" type="checkbox"/> Aerial photos containing sufficient detail to establish location and date of photograph	Multiple photos can be submitted to resolve different areas of a water right. If the photograph does not print with a "date stamp" or without the source being identified, the date of the photograph and source should be added.  Sources for aerial photos: OSU – <a href="http://www.oregonexplorer.info/imagery">www.oregonexplorer.info/imagery</a> OWRD – <a href="http://www.wrd.state.or.us">www.wrd.state.or.us</a> Google Earth – <a href="http://earth.google.com">earth.google.com</a> TerraServer – <a href="http://www.terra-server.com">www.terra-server.com</a>
<input type="checkbox"/> Approved Lease establishing beneficial use within the last 5 years	Copy of instream lease or lease number

13900

RECEIVED

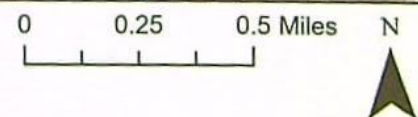
FEB 07 2022





Butter Creek Farm -  
2020 Proof of Irrigation

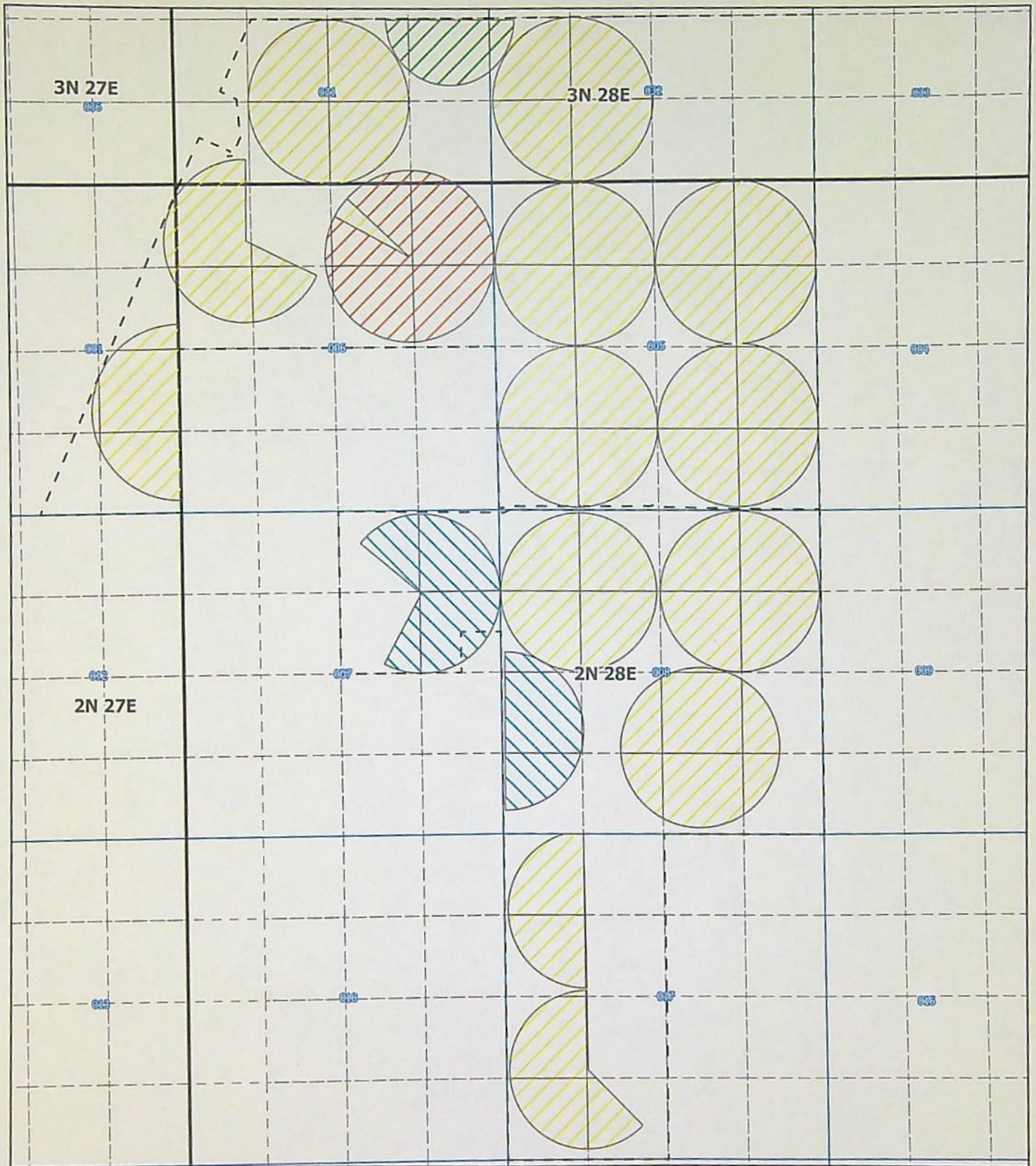
13900'



- Property Boundaries
- Section
- Township & Range
- Quarter-Quarter Sections


Landsat-8 Image Courtesy of U.S. Geological Survey  
Image Date: August 9, 2020





Butter Creek Farm -  
2020 Proof of Irrigation

13900



- Property Boundaries
  92993 TO Lands (T-13398)
   Section
- 92990 TO Lands (T-13398)
  92994 TO Lands (T-13399)
   Quarter-Quarter Sections
- 92992 TO Lands (T-13398)
   Township & Range

RECEIVED  
FEB 07 2022  
OWRD



## Supplemental Form D

### Water Right Transfers Within the Boundaries of or Served by an Irrigation District or other Water Supplier (Association, Ditch Co., etc.)

[For transfers submitted under OAR Chapter 690 Division 380]



Oregon Water Resources Department  
725 Summer Street NE, Suite A  
Salem, Oregon 97301-1266  
503-986-0900  
www.oregon.gov/OWRD

The Department requires non-district applicants to communicate with districts/water suppliers during the planning and preparation of transfer applications involving water rights having a point of diversion or appropriation (POD/POA) or place of use (POU) served by or located within the boundaries of an irrigation district, or other type of water supplier to which assessments are paid. In some cases consent will be required from the district or water supplier.

This form must be included with any transfer application that involves rights served by or located within the boundaries of a district or other type of water supplier.

RECEIVED  
FEB 07 2022

OWRD

#### 1. APPLICANT INFORMATION

NAME FARMLAND RESERVE, INC., ATTN: JENS RASMUSSEN, AGRI NORTHWEST			PHONE (HM)
PHONE (WK) 509-820-3234	CELL	FAX 509-734-1092	
ADDRESS PO Box 2308			
CITY PASCO	STATE WA	ZIP 99302	E-MAIL** JRASMUSSEN@AGRINW.COM

#### 2. DISTRICT or WATER SUPPLIER INFORMATION

DISTRICT/WATER SUPPLIER NAME COLUMBIA IMPROVEMENT DISTRICT			PHONE (HM)
PHONE (WK) 541-481-8454	CELL	FAX	
ADDRESS PO Box 47			
CITY BOARDMAN	STATE OR	ZIP 97818	E-MAIL**

\*\* By providing an e-mail address, the applicant and/or the district/water supplier consents to receive all correspondence from the Department electronically. Copies of final order documents will also be mailed.

#### 3. WATER RIGHTS ISSUED IN THE NAME OF, or LOCATED WITHIN, or SERVED BY AN IRRIGATION DISTRICT, OTHER DISTRICT, OR WATER SUPPLIER

a. List the water right(s) involved in this transfer:

	Application / Decree	Permit / Previous Transfer	Certificate	Is the water right in the name of a district, water supplier, or BOR*?
1.		-	92990	YES <input type="checkbox"/>
2.		-	92992	YES <input type="checkbox"/>
3.		-	92993	YES <input type="checkbox"/>
4.			92994	YES <input type="checkbox"/>

Attach additional pages for additional water rights if necessary.

\*Bureau of Reclamation



- b. Determine a district's/water supplier's connection to your points of diversion (POD) or appropriation (POA) and places of use (POU). [You may need to consult with your district/water supplier.]

**CURRENT ASSOCIATIONS** Please answer the following "yes" or "no" questions:

- YES ☒ NO ☐ One or more of the current POD(s) / POA(s) involved in the transfer are served by a district/water supplier or rely on BOR water.
- YES ☐ NO ☒ All or a portion of the current POU involved in this proposed transfer receives water for either primary or supplemental irrigation from the district/water supplier; i.e., the POU is currently layered with a district or BOR water supplied water right(s).

**PROPOSED ASSOCIATIONS** Please answer the following "yes" or "no" questions:

- YES ☐ NO ☒ One or more of the proposed POD(s) / POA(s) involved in the transfer are currently served or will be served by a district/water supplier if the transfer is approved, or rely on BOR water.
- YES ☐ NO ☒ All or a portion of the proposed POU involved in this proposed transfer currently receives or will receive either primary or supplemental irrigation from the district/water supplier; i.e., the POU will be layered with a district/water supplier or BOR water supplied water right(s).

RECEIVED


FEB 07 2022

OWRD

COMMENTS OR ADDITIONAL INFORMATION

**4. APPLICANT'S SIGNATURE**

- (1) I certify that I have notified the district/water supplier about the proposed water right transfer application by [check one]:  
☐ email, ☒ phone, ☐ postal mail, ☐ in person, or ☐ other (please specify) \_\_\_\_\_
- (2) I certify that to the best of my knowledge the information contained in this Supplemental Form D is true and accurate.

  
Applicant Signature

Pat Tolman  
Name (print)

8/31/20  
Date

**5. (WHEN REQUIRED) DISTRICT or WATER SUPPLIER CONSENT TO THE PROPOSED WATER RIGHT TRANSFER**

District Manager or Water Supplier consent is required if any box on this form is marked "YES."

The district/water supplier certifies the following:

- (1) The district/water supplier has reviewed the applicant's proposed water right transfer application and maps; and
- (2) The district/water supplier consents to the proposed water right transfer application.
- YES ☐ NO ☒ After proof of completion, the confirming water right certificate is to remain in the name of the U.S. Bureau of Reclamation or the district/water supplier.
- YES ☐ NO ☒ The district/water supplier will be responsible for submitting the claim of beneficial use prepared by a Certified Water Rights Examiner (CWRE).

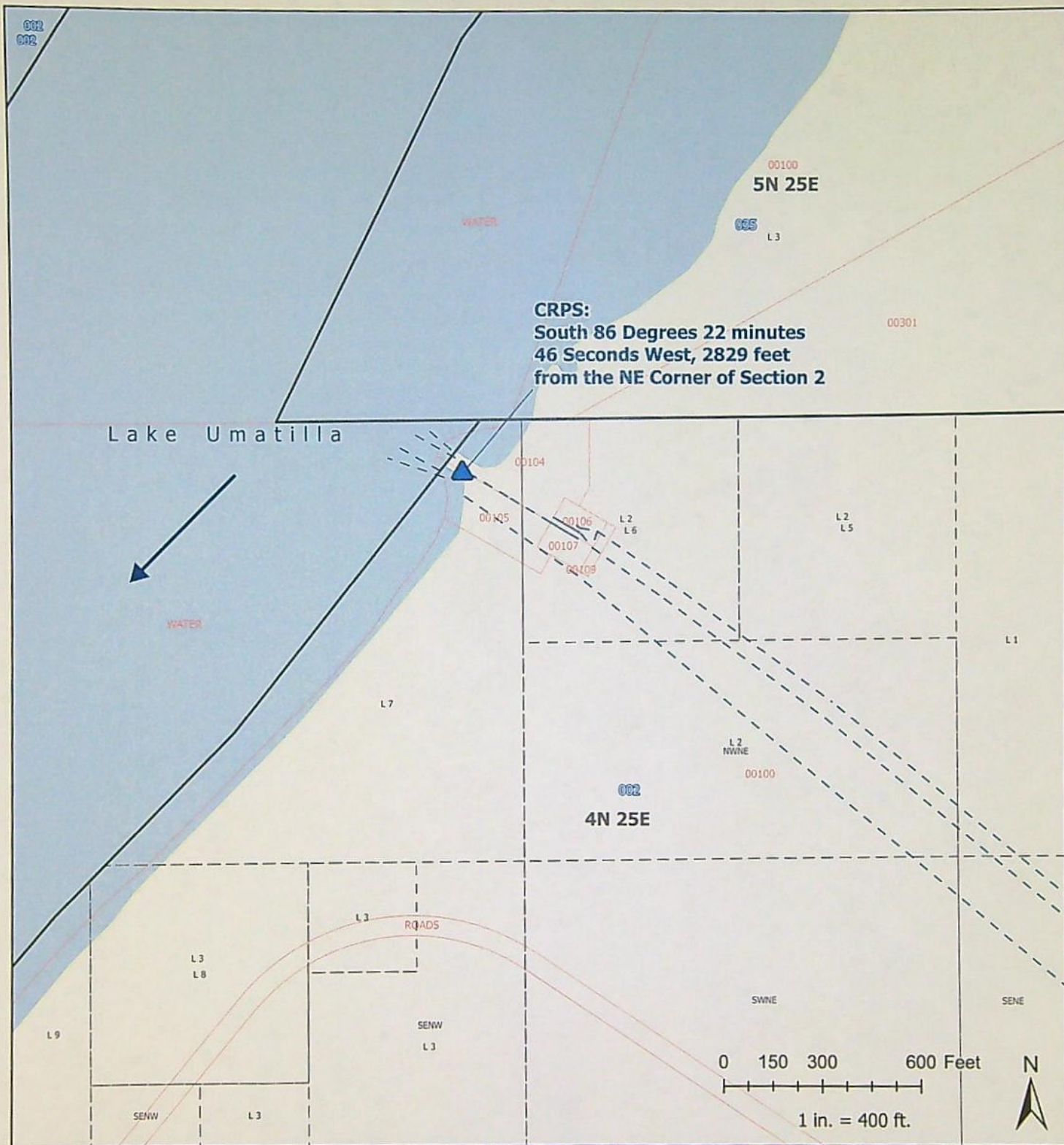
00661

\_\_\_\_\_  
Signature of District Manager /Water Supplier

\_\_\_\_\_  
Name (print), Title

\_\_\_\_\_  
Date



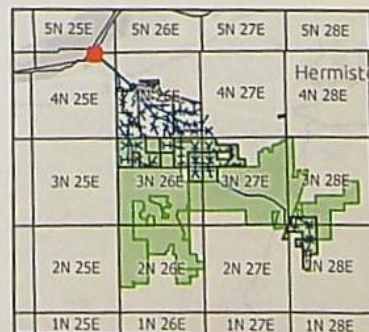


## Farmland Reserve, Inc. Temporary Transfer - Morrow County

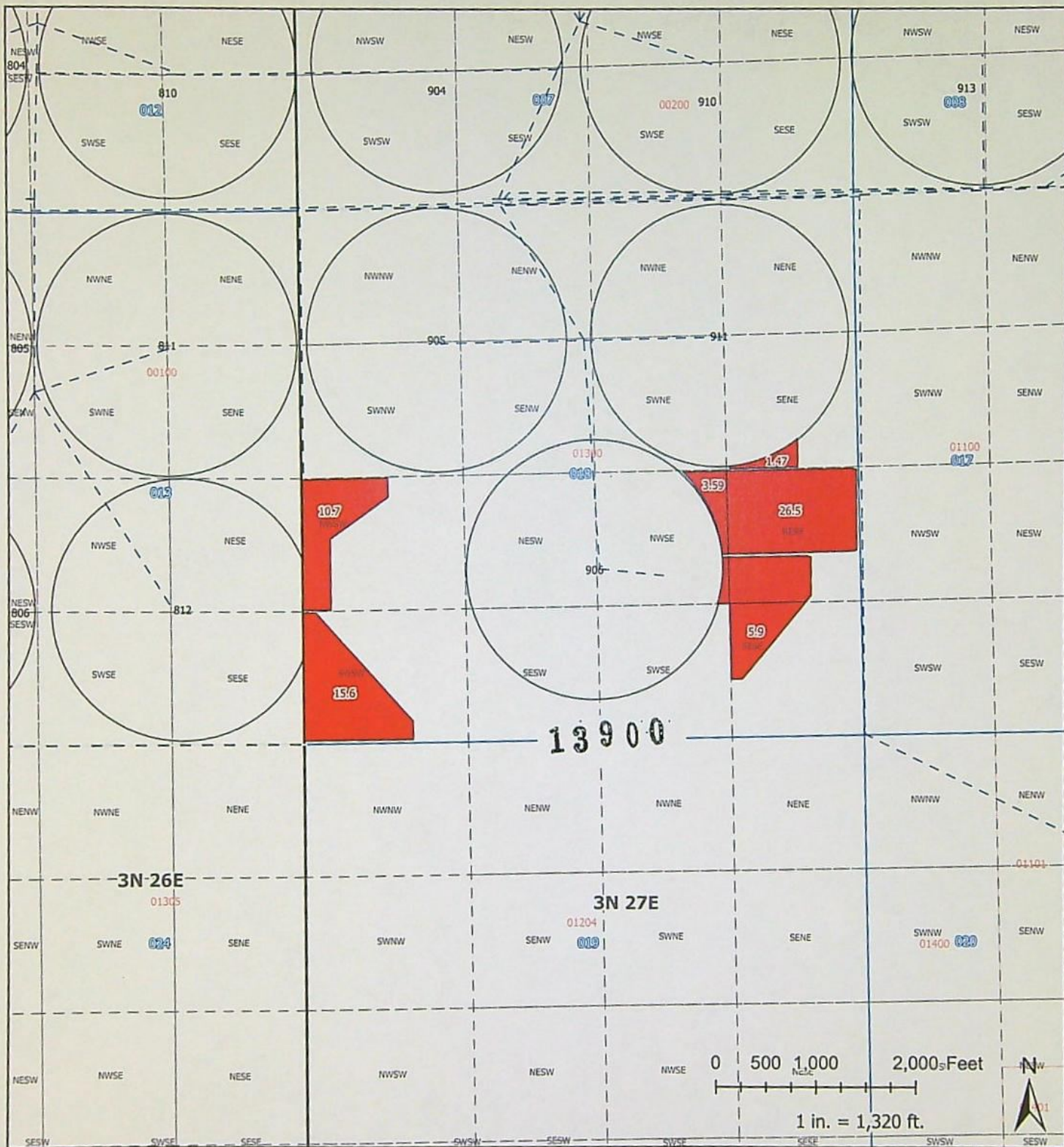
- Point of Diversion
- Water Transport
- Township & Range
- Section
- Major Rivers
- Morrow County Parcels

RECEIVED  
 JAN 31 2022  
 OWRD

13900







## Farmland Reserve, Inc. Temporary Transfer - Morrow County

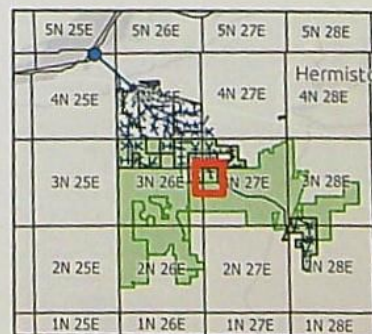
- 92991 "FROM" Lands
- Property Boundary
- Water Transport
- Irrigated Fields
- Township & Range
- Section
- 1/4-1/4
- Morrow County Parcels

RECEIVED

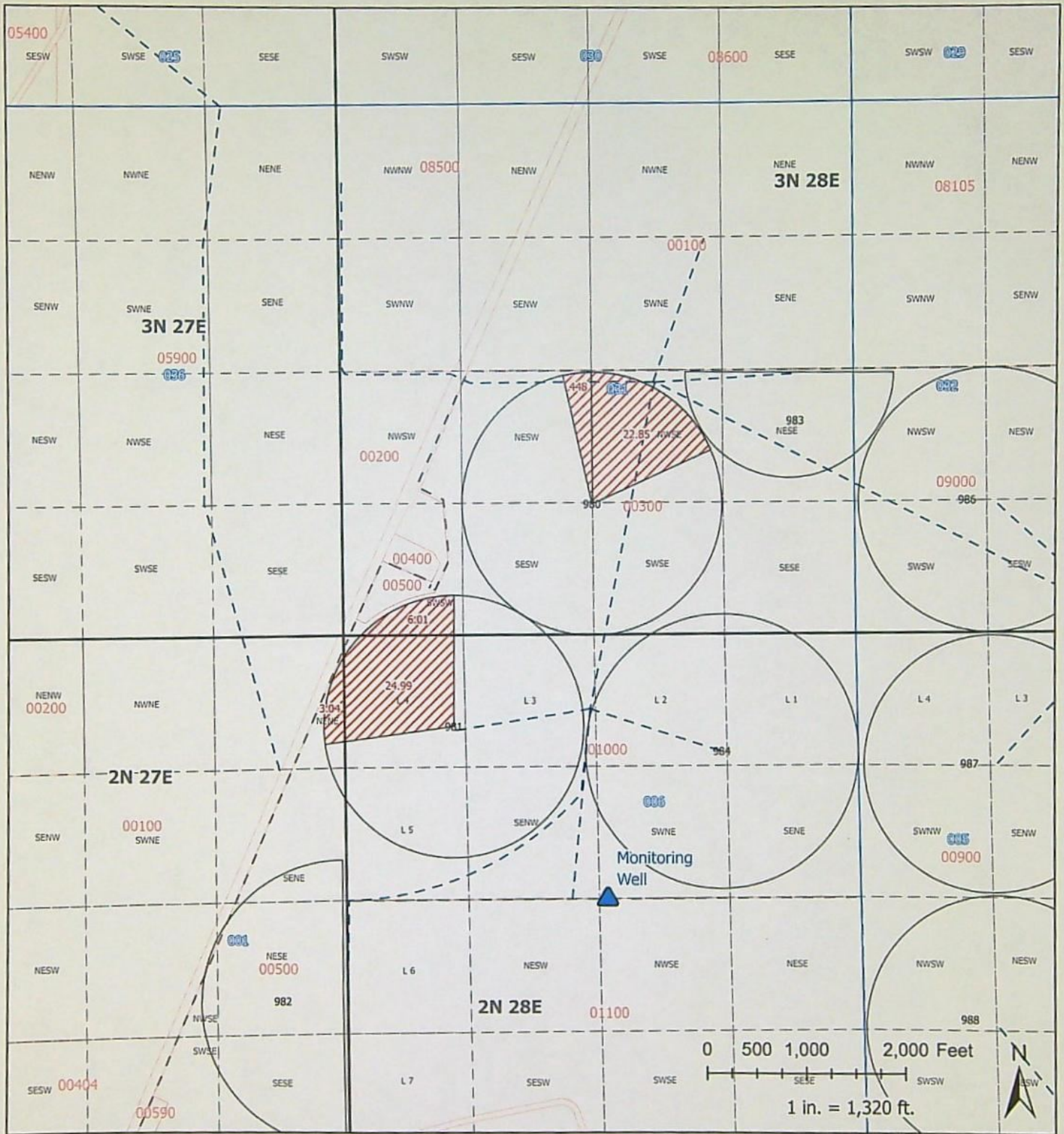
JAN 31 2022

OWRD

13900







## Farmland Reserve, Inc. Temporary Transfer - Umatilla County

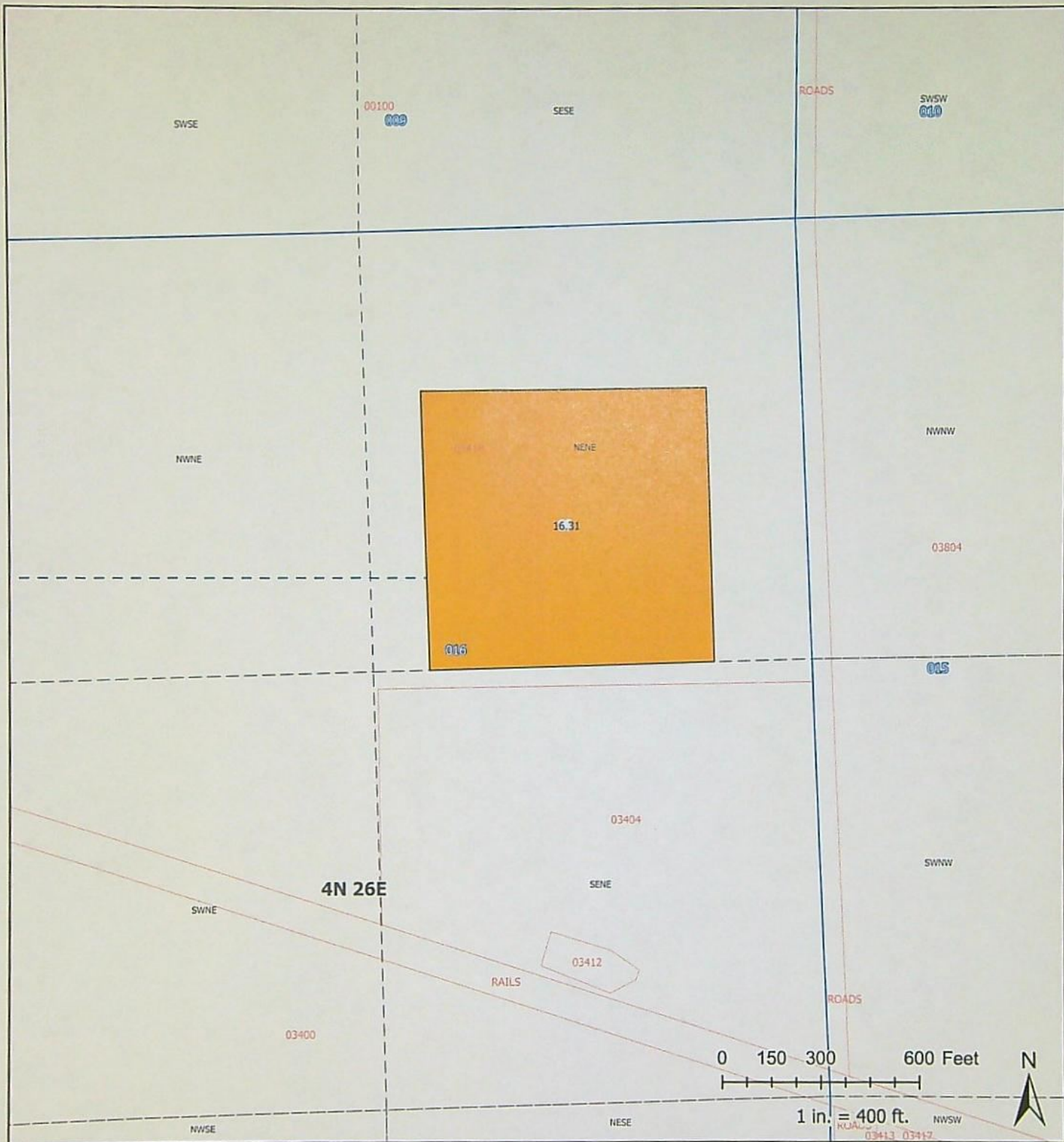
- 92991 "TO" Lands
- Property Boundary
- Point of Diversion
- Water Transport
- Irrigated Fields
- Township & Range
- Section
- 1/4-1/4
- Umatilla County Parcels

OWRD  
rec'd by email  
2/15/2022

13900







# **Farmland Reserve, Inc. Temporary Transfer - Morrow County**

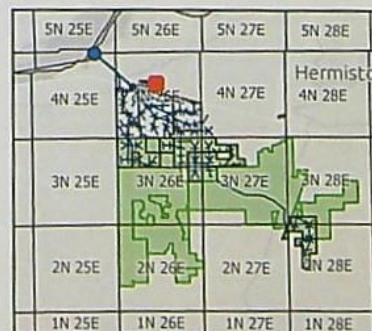
- 92994 "FROM" Lands
- Water Transport
- Township & Range
- Section
- 1/4-1/4
- Morrow County Parcels

RECEIVED

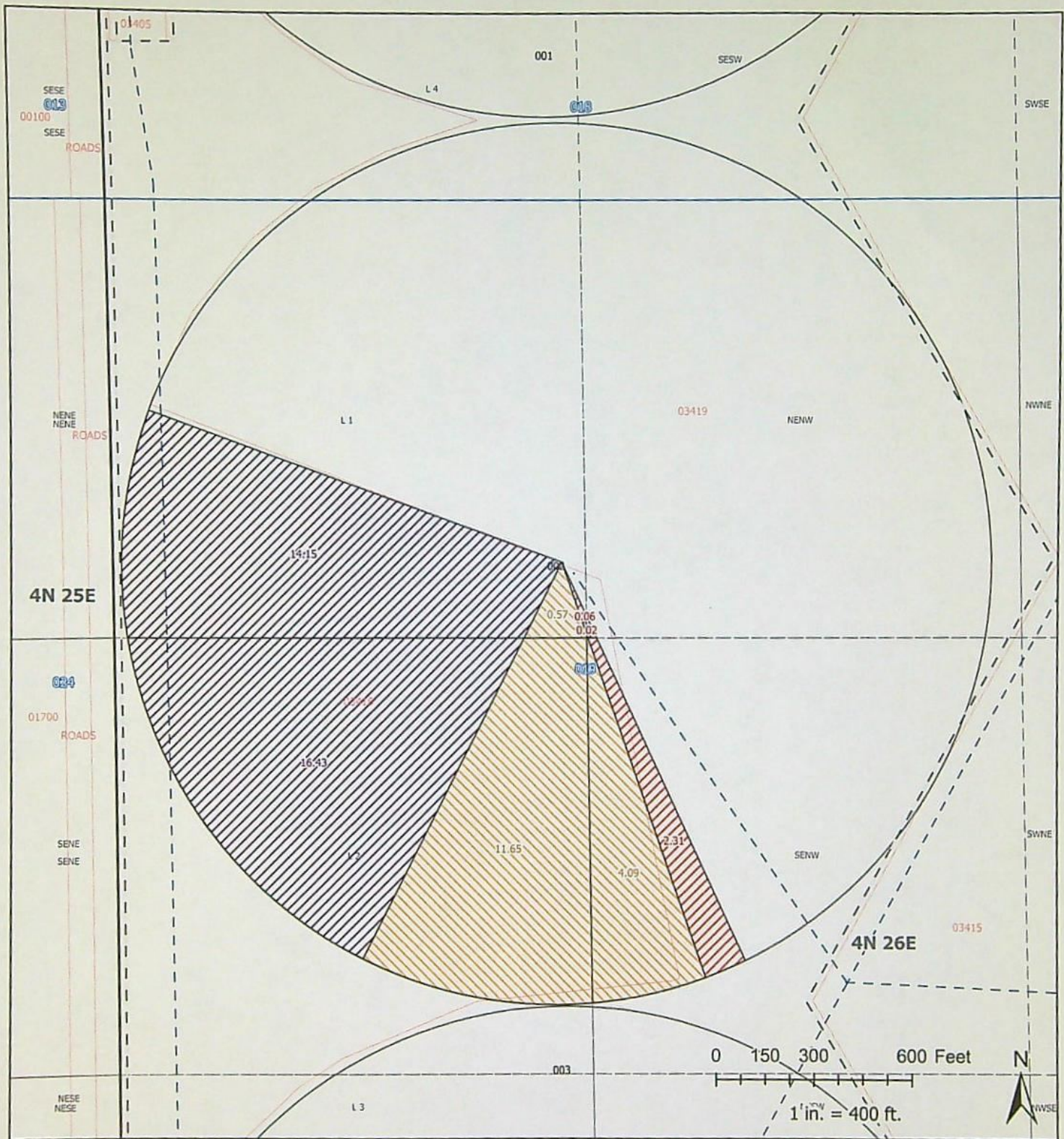
JAN 31 2022

OWRD

13900





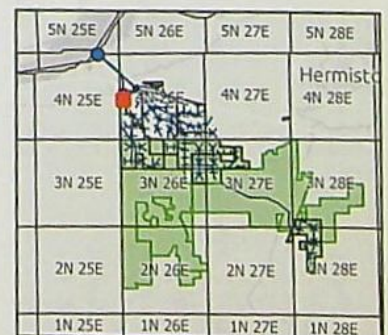


## Farmland Reserve, Inc. Temporary Transfer - Morrow County

- |                   |                       |
|-------------------|-----------------------|
| 92991 "TO" Lands  | Irrigated Fields      |
| 92994 "TO" Lands  | Township & Range      |
| 95662 "TO" Lands  | Section               |
| Property Boundary | 1/4-1/4               |
| Water Transport   | Morrow County Parcels |









RECEIVED  
JAN 31 2022  
OWRD

13900





## Farmland Reserve, Inc. Temporary Transfer - Morrow County

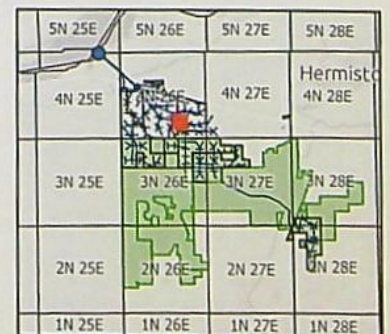
- |   |                    |   |                       |
|---|--------------------|---|-----------------------|
|  | 95662 "FROM" Lands |  | Township & Range      |
|  | Property Boundary  |  | Section               |
|  | Water Transport    |  | 1/4-1/4               |
|  | Irrigated Fields   |  | Morrow County Parcels |

RECEIVED

JAN 31 2022

OWRD

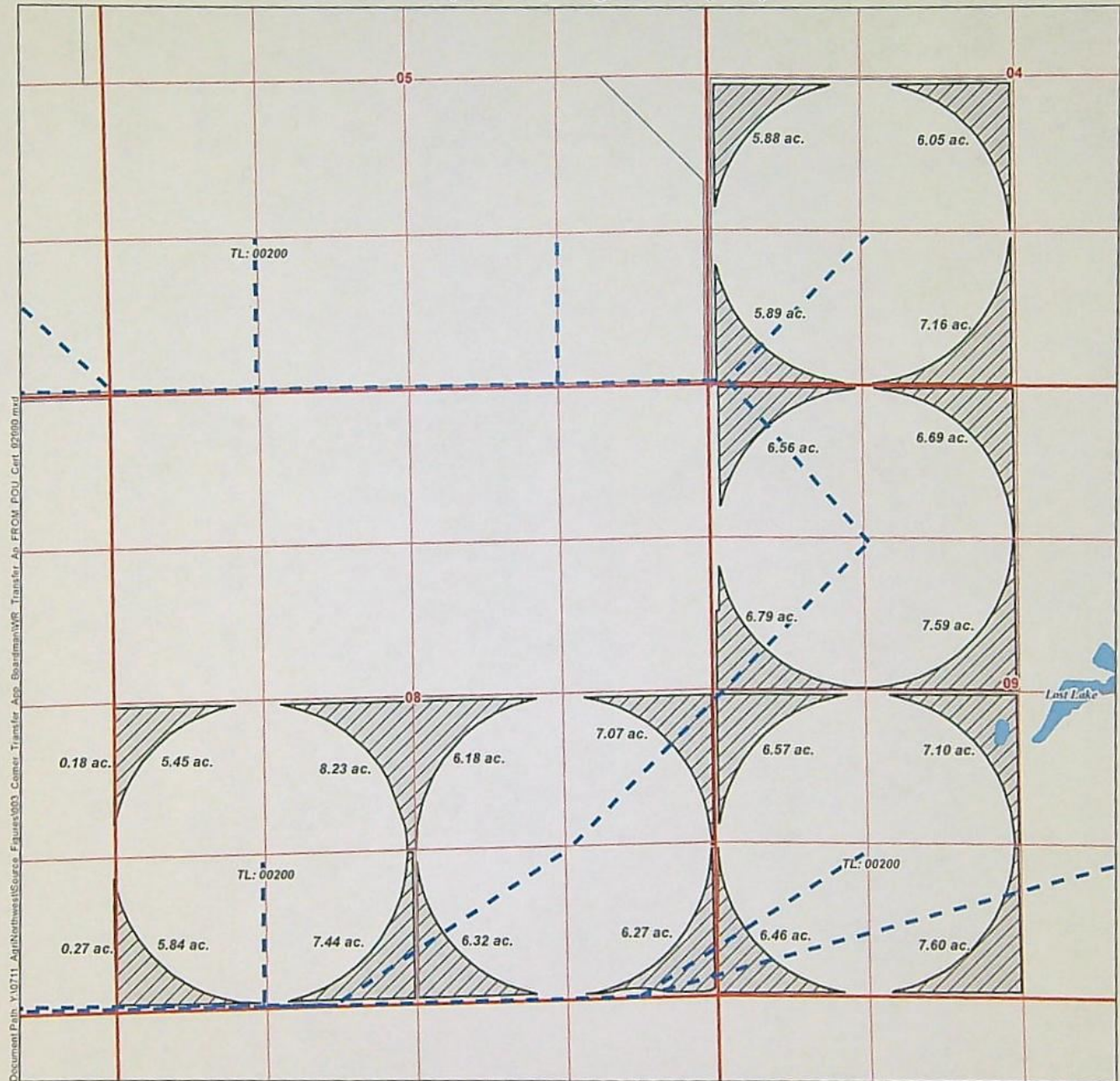
13900





# Application for a Permanent Water Right Transfer – FROM Lands Map Certificate 92990

A Water Right in the Name of Farmland Reserve, Inc.  
Morrow County  
Township 3 North, Range 27 East (W.M.)



## LEGEND

### Place of Use

From Lands, 133.59 ac.

### All Other Features


Pipeline

Road

Watercourse

Waterbody

## Certified Water Rights Examiner Stamp



## DISCLAIMER

This map was prepared for the purpose of identifying the location of a water right only and it is not intended to provide legal dimensions or location of property ownership lines.

## MAP NOTES

Date: June 23, 2020

Data Sources: BLM, OGIC, ESRI, USGS, Morrow Co.

RECEIVED

FEB 07 2022

OWRD

13900



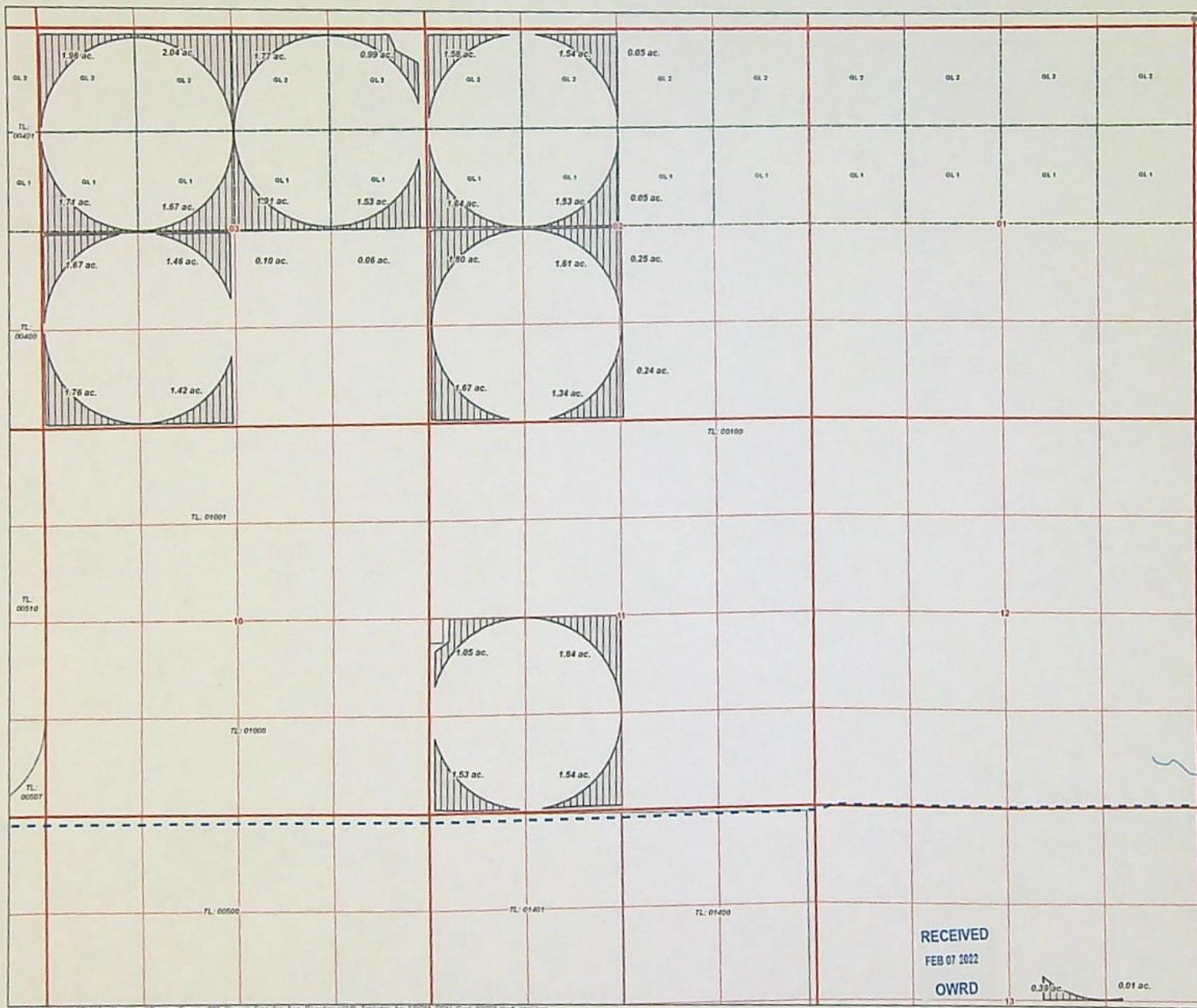
0 660 1,320  
1 inch = 1,320 feet











# Application for a Permanent Water Right Transfer - FROM Lands Map

Certificate 92993

A Water Right in the Name of  
Farmland Reserve, Inc. Morrow County  
Township 3 North, Range 26/27 East (W.M.)

## LEGEND

### Place of Use

From Lands (Interlaced), 39.71 ac.


The place of use for Certificate 92993 is located in 2 foot wide strips interlaced between 8 foot wide strips from Certificate 92992 which were previously used for irrigation of tree rows. These two water rights are interlaced but DO NOT overlap.

### All Other Features

- Pipeline
- Tax Lot
- Government Lot (GL)
- Major Road
- Watercourse
- Waterbody

13900

### Certified Water Rights Examiner Stamp




### DISCLAIMER

This map was prepared for the purpose of identifying the location of a water right only and it is not intended to provide legal dimensions or location of property ownership lines.

### MAP NOTES

Date: June 24, 2020  
Data Sources: BLM, OGI, ESRI, USGS, Morrow Co.



Date: June 24, 2020  
Data Sources:



RECEIVED  
FEB 07 2022  
OWRD

0.39 ac. 0.01 ac.



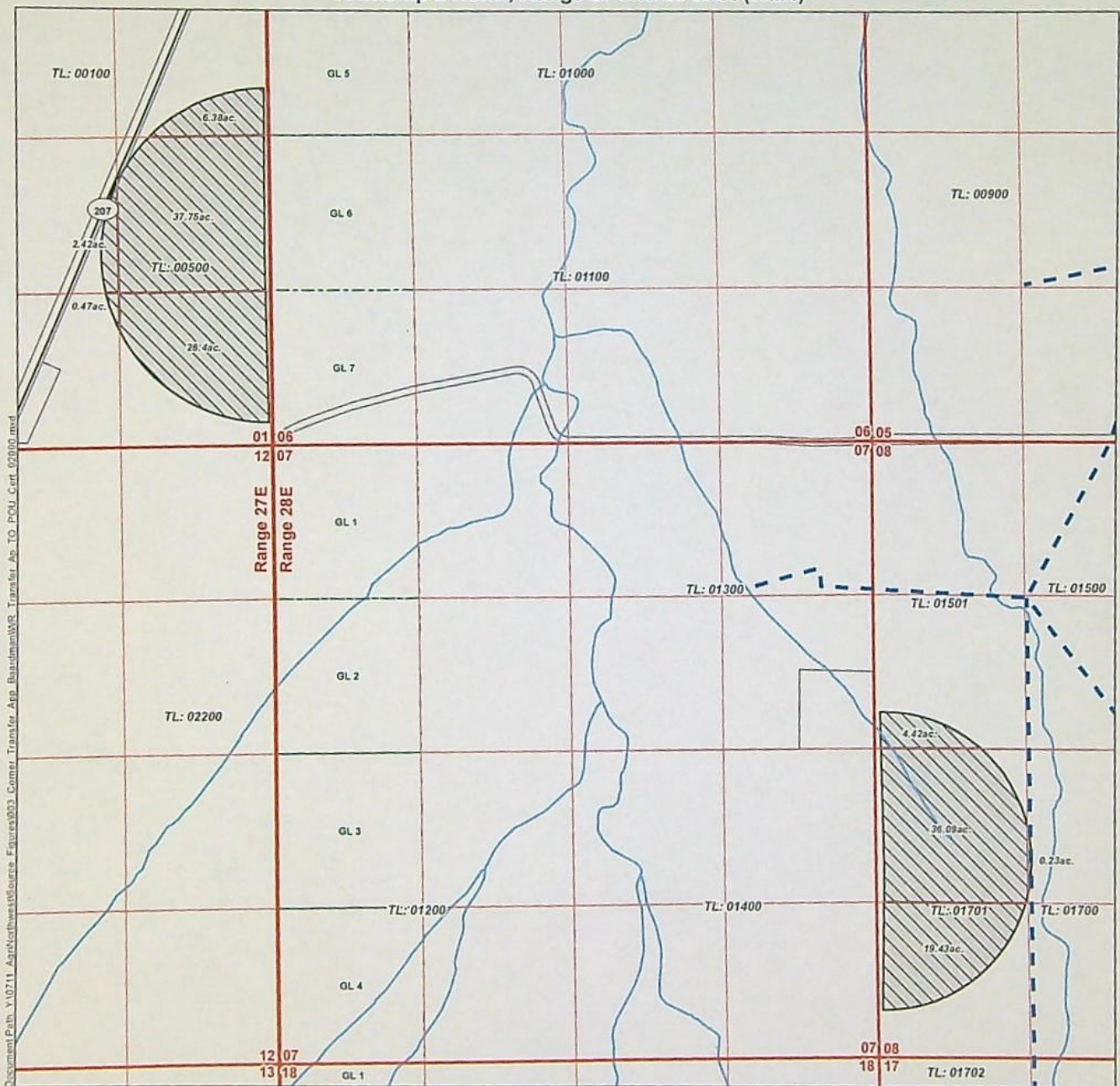
# Application for a Permanent Water Right Transfer – TO Lands Map Certificate 92990

RECEIVED

A Water Right in the Name of Farmland Reserve, Inc.  
Umatilla County  
Township 2 North, Range 27 and 28 East (W.M.)

FEB 07 2022

OWRD



## LEGEND

### Place of Use

To Lands, 133.59 ac.

### All Other Features

Pipeline

Tax Lot


Government Lot (GL)

Road

Watercourse

Waterbody

## Certified Water Rights Examiner Stamp



## DISCLAIMER

This map was prepared for the purpose of identifying the location of a water right only and it is not intended to provide legal dimensions or location of property ownership lines.

## MAP NOTES

Date: June 23, 2020

Data Sources: BLM, OGIC, ESRI, USGS, Umatilla Co.



0 660 1,320  
1 inch = 1,320 feet



13900



## OWRD

Township 3N  
Township 2N


**Place of Use**  
☒ To Lands, 1425.07 ac.

### All Other Features

== Pipeline

 Pipette

 Test kit

☐ Tax Lot☐ Government Major Road

~ Watercours


 Waterbody

000000

Journal of Math. Anal. Appl. 5 (1966) 4

Document: FILE: T-2711\_A  
 Date: 1/1/2019 10:00:00 AM

**Certified Water Rights Examiner Stamp**



## DISCLAIMER

**DISCLAIMER**  
This map was prepared for the purpose of identifying the location of a water right only and it is not intended to provide legal dimensions or location of property ownership lines.

### MAP NOTES

Date: August 19, 2020

Data Sources: BLM, OGIC, ESRI, USGS, Umatilla Co.





# Application for a Permanent Water Right Transfer – TO Lands Map Certificate 92993

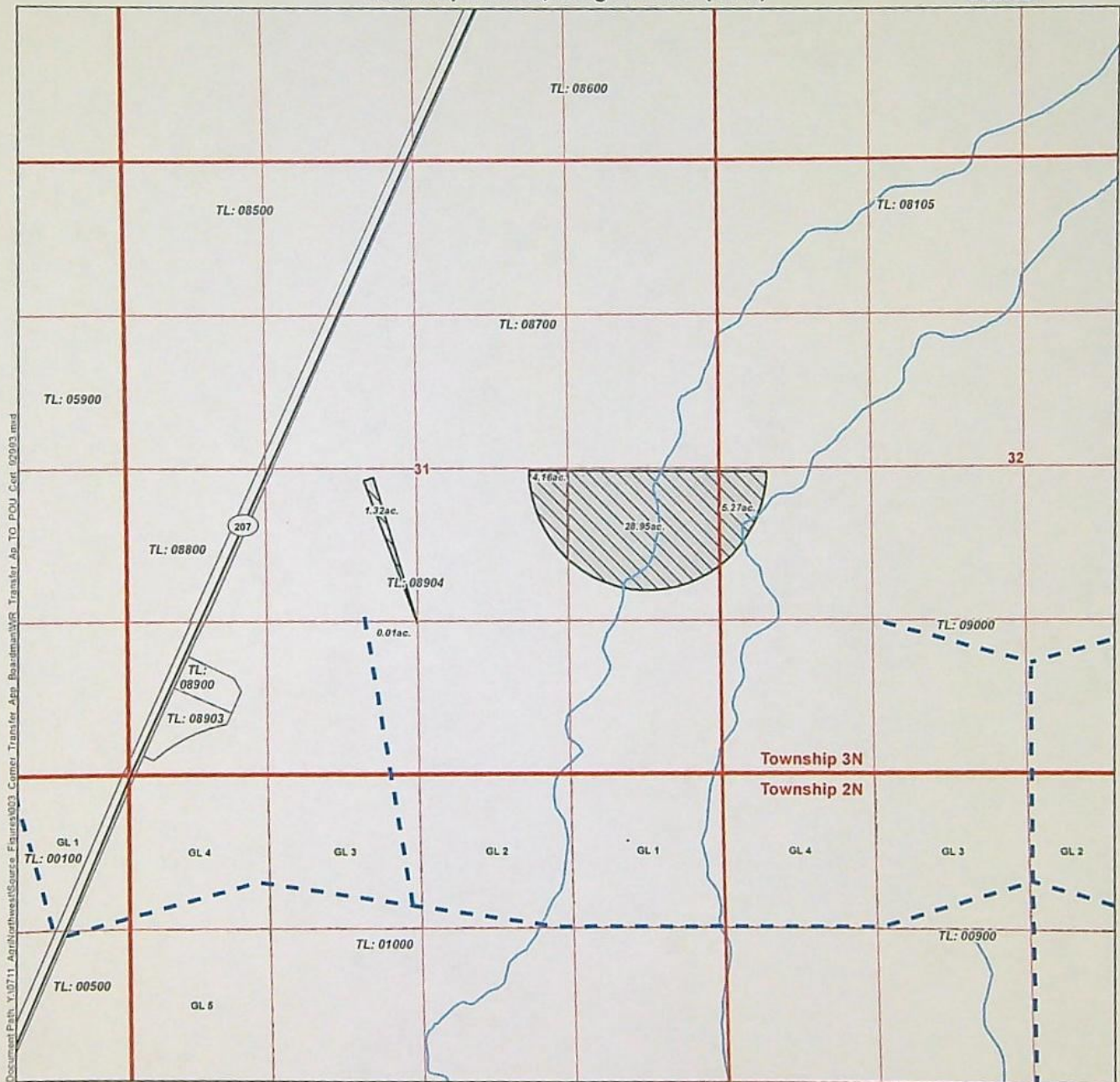
RECEIVED

A Water Right in the Name of Farmland Reserve, Inc.  
Umatilla County

FEB 07 2022

Township 3 North, Range 28 East (W.M.)

OWRD



## LEGEND

### Place of Use

To Lands, 39.71 ac.

### All Other Features

Pipeline

Tax Lot


Government Lot (GL)

Road

Watercourse

Waterbody

## Certified Water Rights Examiner Stamp



## DISCLAIMER

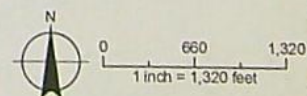
This map was prepared for the purpose of identifying the location of a water right only and it is not intended to provide legal dimensions or location of property ownership lines.

## MAP NOTES

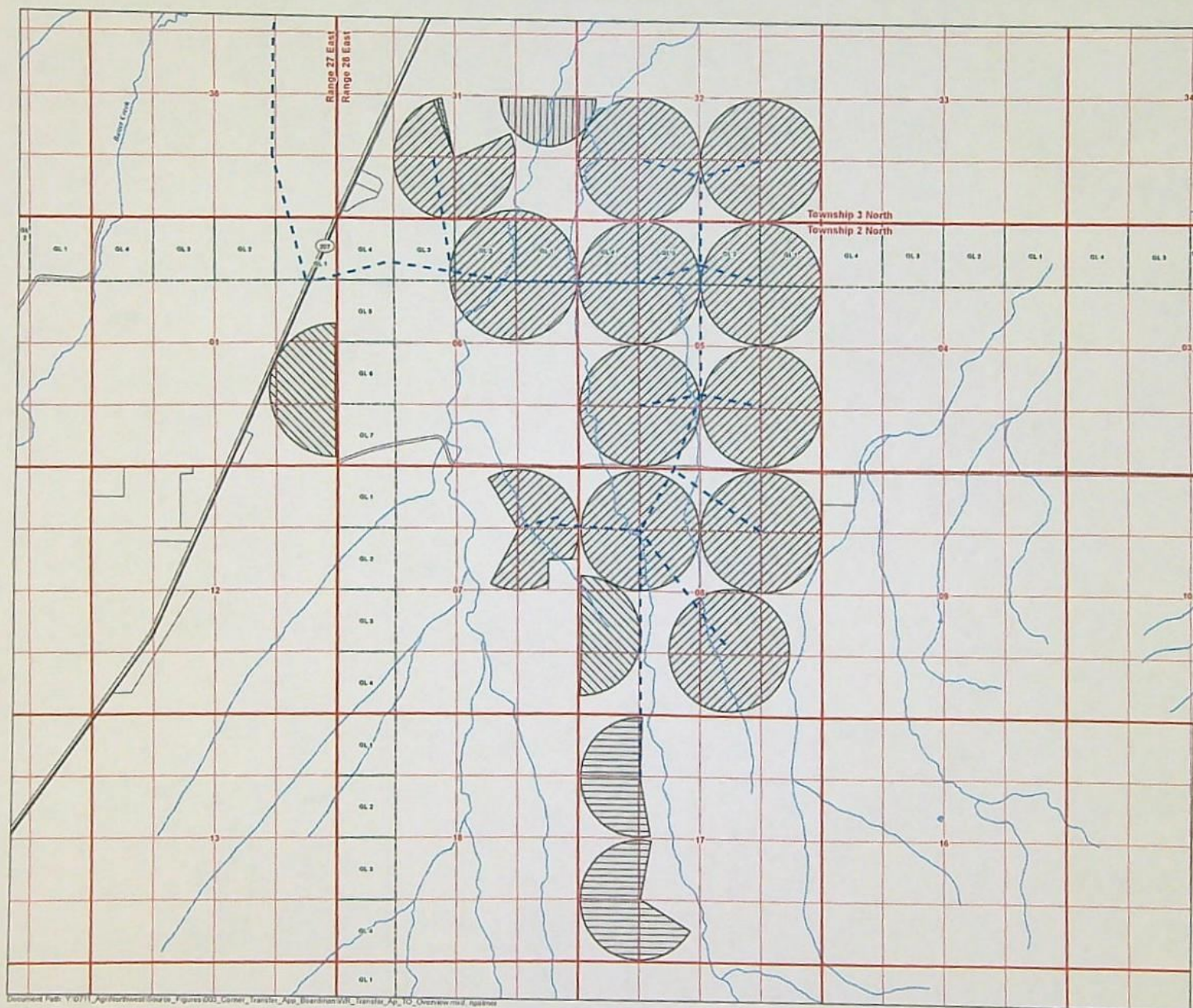
Date: June 23, 2020

Data Sources: BLM, OGIC, ESRI, USGS, Umatilla Co.

13900







**Application for a Permanent  
Water Right Transfer  
Index Map for TO Lands**

Certificates 92990, 92992, 92993 and 92994







Water Rights in the Name of  
Farmland Reserve, Inc.  
Morrow County  
Townships 2/3 North, Range 27/28 East (W.M.)

### LEGEND

## Place of Use, To Lands

- |   |                                |
|---|--------------------------------|
|  | Certificate 92990, 133.59 ac.  |
|  | Certificate 92992, 1425.07 ac. |
|  | Certificate 92993, 39.71 ac.   |
|  | Certificate 92994, 148.59 ac.  |

**All Other Features**

-  Pipeline
-  Tax Lot
-  Government Lot (GL)
-  Major Road
-  Watercourse
-  Waterbody

RECEIVED

FEB 07 2022

OWRD

13900

## DISCLAIMER

This map was prepared for the purpose of identifying the location of a water right only and it is not intended to provide legal dimensions or location of property ownership lines.

### MAP NOTES

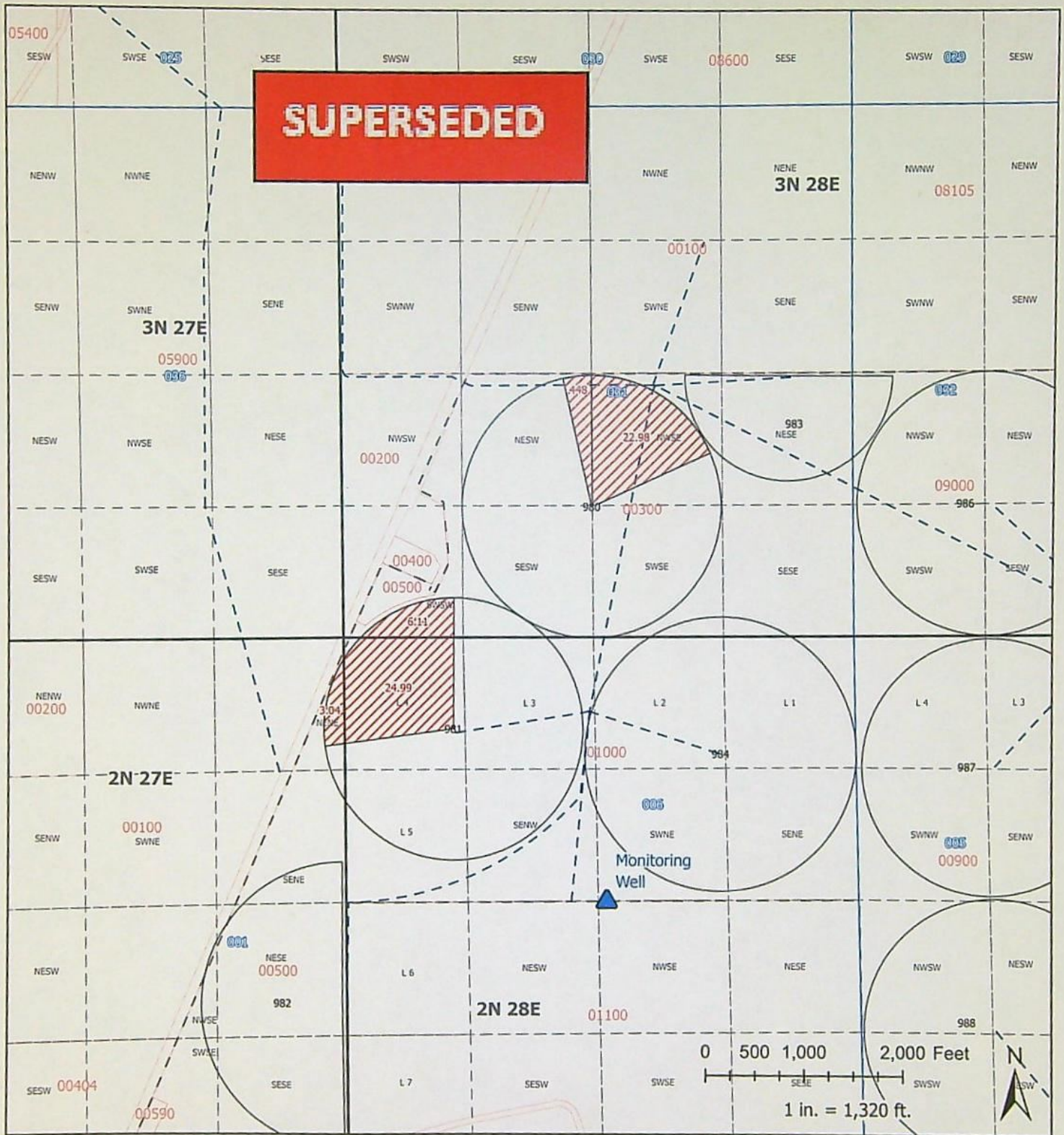
Date: August 19, 2020

Data Sources: BLM, OGC, ESRI, USGS, Manganese Co.



Date: August 18, 2020  
Data Sources:





## Farmland Reserve, Inc. Temporary Transfer - Umatilla County

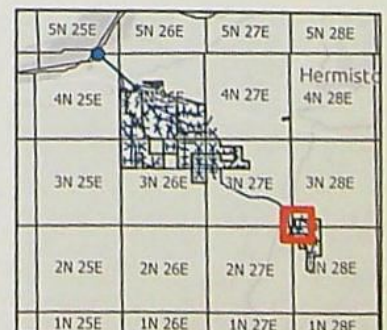
- 92991 "TO" Lands
- Property Boundary
- Point of Diversion
- Water Transport
- Irrigated Fields
- Township & Range
- Section
- 1/4-1/4
- Umatilla County Parcels

RECEIVED

JAN 31 2022

OWRD

13900





## Evidence of Use

RECEIVED

JAN 31 2022

OWRD

13900

=



# Application for Water Right Transfer Evidence of Use Affidavit



Oregon Water Resources Department  
725 Summer Street NE, Suite A  
Salem, Oregon 97301-1266  
(503) 986-0900  
www.wrd.state.or.us

Please print legibly or type. Be as specific as possible. Attach additional pages if you need more spacing.  
Supporting documentation must be attached.

State of Washington )  
 ) ss  
County of BENTON)

I, Jens Rasmussen, in my capacity as LAND MANAGER, AGRINORTHWEST,  
mailing address PO BOX 2308 PASCO, WA 99302  
telephone number (509) 222-8621, being first duly sworn depose and say:

RECEIVED  
JAN 31 2022  
OWRD

1. My knowledge of the exercise or status of the water right is based on (check one):

☐ Personal observation ☒ Professional expertise

2. I attest that:

☒ Water was used during the previous five years on the **entire** place of use for  
Certificate # 92994, 95662, 92991; **OR**

☐ My knowledge is specific to the use of water at the following locations within the last five years:

Certificate #	Township	Range	Mer	Sec	1/4 1/4	Gov't Lot or DLC	Acres (if applicable)

**OR**

- ☐ Confirming Certificate # \_\_\_\_\_ has been issued within the past five years; **OR**
- ☐ Part or all of the water right was leased instream at some time within the last five years. The  
instream lease number is: \_\_\_\_\_ (Note: If the entire right proposed for  
transfer was not leased, additional evidence of use is needed for the portion not leased instream.); **OR**
- ☐ The water right is not subject to forfeiture and documentation that a presumption of forfeiture for  
non-use would be rebutted under ORS 540.610(2) is attached.
- ☐ Water has been used at the actual current point of diversion or appropriation for more than  
10 years for Certificate # \_\_\_\_\_ (For Historic POD/POA Transfers)

13900



(continues on reverse side)

3. The water right was used for: (e.g., crops, pasture, etc.): CROPS
4. I understand that if I do not attach one or more of the documents shown in the table below to support the above statements, my application will be considered incomplete.

Signature of Affiant [Signature]

1-27-22  
Date

Signed and sworn to (or affirmed) before me this 27<sup>th</sup> day of January, 2022.



Linda A. Headley  
Notary Public for ~~Oregon~~ WA

My Commission Expires: 5/23/23

Supporting Documents	Examples
<input type="checkbox"/> Copy of a water right certificate that has been issued within the last five years. (not a remaining right certificate)	Copy of <b>confirming</b> water right certificate that shows issue date
<input type="checkbox"/> Copies of receipts from sales of irrigated crops or for expenditures related to use of water	<ul style="list-style-type: none"><li>• Power usage records for pumps associated with irrigation use</li><li>• Fertilizer or seed bills related to irrigated crops</li><li>• Farmers Co-op sales receipt</li></ul>
<input type="checkbox"/> Records such as FSA crop reports, irrigation district records, NRCS farm management plan, or records of other water suppliers	<ul style="list-style-type: none"><li>• District assessment records for water delivered</li><li>• Crop reports submitted under a federal loan agreement</li><li>• Beneficial use reports from district</li><li>• IRS Farm Usage Deduction Report</li><li>• Agricultural Stabilization Plan</li><li>• CREP Report</li></ul>
<input checked="" type="checkbox"/> Aerial photos containing sufficient detail to establish location and date of photograph	Multiple photos can be submitted to resolve different areas of a water right. If the photograph does not print with a "date stamp" or without the source being identified, the date of the photograph and source should be added.  Sources for aerial photos: OSU – <a href="http://www.oregonexplorer.info/imagery">www.oregonexplorer.info/imagery</a> OWRD – <a href="http://www.wrd.state.or.us">www.wrd.state.or.us</a> Google Earth – <a href="http://earth.google.com">earth.google.com</a> TerraServer – <a href="http://www.terraserver.com">www.terraserver.com</a>
<input type="checkbox"/> Approved Lease establishing beneficial use within the last 5 years	Copy of instream lease or lease number <b>RECEIVED</b>

**RECEIVED**  
JAN 31  
13900  
OWRD



Echo Farm Fields - Evidence of Use:

92994:

Image Date: 14 April 2021

Image Source: Google Earth (Historical Imagery)



RECEIVED

JAN 8 2022

OWRD

13900



95662:

Image Date: 26 May 2017

Image Source: Google Earth (Historical Imagery)



RECEIVED

JAN 31 2022

OWRD

13900



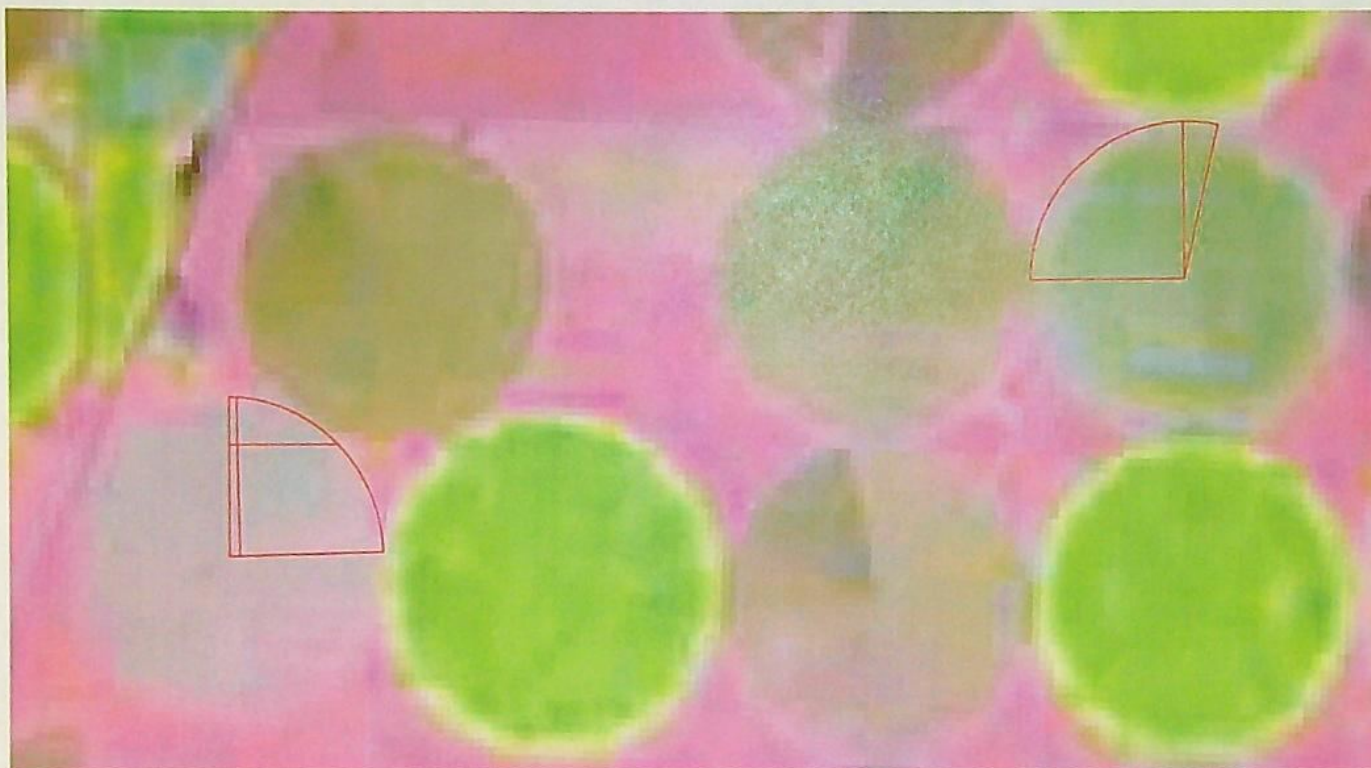
**92991 (T-13398):**

**ID:** L1C\_T10TGR\_A026136\_20200623T185629

**Acquisition Date:** 2020/06/23

**Platform:** SENTINEL-2A

**Tile Number:** T10TGR



**RECEIVED**

JAN 31 2022

**OWRD**

**13900**



## Supplemental Form D

RECEIVED

JAN 31 2022

OWRD

13900



## Supplemental Form D

### Water Right Transfers Within the Boundaries of or Served by an Irrigation District or other Water Supplier (Association, Ditch Co., etc.)

[For transfers submitted under OAR Chapter 690 Division 380]



Oregon Water Resources Department  
725 Summer Street NE, Suite A  
Salem, Oregon 97301-1266  
503-986-0900  
www.oregon.gov/OWRD

The Department requires non-district applicants to communicate with districts/water suppliers during the planning and preparation of transfer applications involving water rights having a point of diversion or appropriation (POD/POA) or place of use (POU) served by or located within the boundaries of an irrigation district, or other type of water supplier to which assessments are paid. In some cases consent will be required from the district or water supplier.

This form must be included with any transfer application that involves rights served by or located within the boundaries of a district or other type of water supplier.

RECEIVED  
JAN 31 2022

OWRD

#### 1. APPLICANT INFORMATION

NAME FARMLAND RESERVE, INC.			PHONE (HM)
PHONE (WK) (509) 734-1195	CELL	FAX (509) 734-1092	
ADDRESS PO Box 2308			
CITY PASCO	STATE WA	ZIP 99302	E-MAIL**

#### 2. DISTRICT or WATER SUPPLIER INFORMATION

DISTRICT/WATER SUPPLIER NAME COLUMBIA IMPROVEMENT DISTRICT			PHONE (HM)
PHONE (WK) (541) 481-8454	CELL	FAX	
ADDRESS PO Box 47			
CITY BOARDMAN	STATE OR	ZIP 97818	E-MAIL**

\*\* By providing an e-mail address, the applicant and/or the district/water supplier consents to receive all correspondence from the Department electronically. Copies of final order documents will also be mailed.

#### 3. WATER RIGHTS ISSUED IN THE NAME OF, or LOCATED WITHIN, or SERVED BY AN IRRIGATION DISTRICT, OTHER DISTRICT, OR WATER SUPPLIER

a. List the water right(s) involved in this transfer:

	Application / Decree	Permit / Previous Transfer	Certificate	Is the water right in the name of a district, water supplier, or BOR*?
1.	S-50771	S-36940	92994	YES <input type="checkbox"/>
2.	S-50771	S-36940	93872	YES <input type="checkbox"/>
3.	S-50951	S-37150	95154	YES <input type="checkbox"/>

Attach additional pages for additional water rights if necessary.

\*Bureau of Reclamation



- b. Determine a district's/water supplier's connection to your points of diversion (POD) or appropriation (POA) and places of use (POU). [You may need to consult with your district/water supplier.]

**CURRENT ASSOCIATIONS** Please answer the following "yes" or "no" questions:

- YES ☒ NO ☐ One or more of the current POD(s) / POA(s) involved in the transfer are served by a district/water supplier or rely on BOR water.
- YES ☐ NO ☒ All or a portion of the current POU involved in this proposed transfer receives water for either primary or supplemental irrigation from the district/water supplier; i.e., the POU is currently layered with a district or BOR water supplied water right(s).

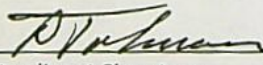
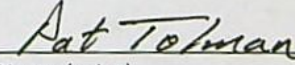
**PROPOSED ASSOCIATIONS** Please answer the following "yes" or "no" questions:

- YES ☐ NO ☒ One or more of the proposed POD(s) / POA(s) involved in the transfer are currently served or will be served by a district/water supplier if the transfer is approved, or rely on BOR water.
- YES ☐ NO ☒ All or a portion of the proposed POU involved in this proposed transfer currently receives or will receive either primary or supplemental irrigation from the district/water supplier; i.e., the POU will be layered with a district/water supplier or BOR water supplied water right(s).

**COMMENTS OR ADDITIONAL INFORMATION**

**4. APPLICANT'S SIGNATURE**

- (1) I certify that I have notified the district/water supplier about the proposed water right transfer application by [check one]:  
☒ email, ☐ phone, ☐ postal mail, ☐ in person, or ☐ other (please specify) \_\_\_\_\_
- (2) I certify that to the best of my knowledge the information contained in this Supplemental Form D is true and accurate.

  1/28/22  
Applicant Signature Name (print) Date

**5. (WHEN REQUIRED) DISTRICT or WATER SUPPLIER CONSENT TO THE PROPOSED WATER RIGHT TRANSFER**

District Manager or Water Supplier consent is required if any box on this form is marked "YES."

The district/water supplier certifies the following:

- (1) The district/water supplier has reviewed the applicant's proposed water right transfer application and maps; and
- (2) The district/water supplier consents to the proposed water right transfer application.
- YES ☐ NO ☒ After proof of completion, the confirming water right certificate is to remain in the name of the U.S. Bureau of Reclamation or the district/water supplier.
- YES ☐ NO ☒ The district/water supplier will be responsible for submitting the claim of beneficial use prepared by a Certified Water Rights Examiner (CWRE).

\_\_\_\_\_  
Signature of District Manager /Water Supplier

\_\_\_\_\_  
Name (print), Title

\_\_\_\_\_  
Date

RECEIVED



**Boardman Farm (Morrow County)  
Land Deed**

RECEIVED

JAN 31 2022

OWRD

13900



P40

4849-5162-5787



**E-RECORDED**

simplifile

AFTER RECORDING RETURN TO:

Kirton McConkie  
Attn: Tyler Buswell  
50 East South Temple  
Salt Lake City, Utah 84111

ID: 2016-6510099

County: Umatilla

Date: 11/9/2016 Time: 1:29 PM

UNTIL A CHANGE IS REQUESTED,  
ALL TAX STATEMENTS SHALL BE  
SENT TO:

Farmland Reserve, Inc.  
Attn: Rex Burgener  
79 South Main Street, Suite 1000  
Salt Lake City, Utah 84111

### SPECIAL WARRANTY DEED

HALE FARMS, L.L.C., an Oregon limited liability company, with an address at 73120 Hwy 207, Echo, Oregon 97826, together with H4 FARMS, INC., an Oregon corporation, with an address at 73120 Hwy 207, Echo, Oregon 97826 (collectively as "Grantor"), conveys and specially warrants to FARMLAND RESERVE, INC., a Utah nonprofit corporation ("Grantee"), with an address at 79 S. Main Street, Suite 1000, Salt Lake City, Utah 84111, the real property described on Exhibit A attached hereto (the "Property"), free of liens and encumbrances created or suffered by Grantor, except as set forth on (i) Exhibit B for the real property located in Umatilla County, and (ii) Exhibit C for the real property located in Morrow County, both attached hereto.

The true consideration for this conveyance is \$53,422,316.00.

**TOGETHER WITH** (i) all buildings located on the Property, (ii) all roads, bridges and other improvements located on the Property, (iii) all water rights and other rights to the use of water owned by Grantor appurtenant to or used in connection with the Property, (iv) surface and subsurface rights of the Property owned by Grantor, including, without limitation, all appurtenant mineral, gas, oil, and geothermal rights, and (v) all other privileges, appurtenances, easements in respect thereof and other rights appertaining to the Property.

BEFORE SIGNING OR ACCEPTING THIS INSTRUMENT, THE PERSON TRANSFERRING FEE TITLE SHOULD INQUIRE ABOUT THE PERSON'S RIGHTS, IF ANY, UNDER ORS 195.300, 195.301 AND 195.305 TO 195.336 AND SECTIONS 5 TO 11, CHAPTER 424, OREGON LAWS 2007, SECTIONS 2 TO 9 AND 17, CHAPTER 855, OREGON LAWS 2009, AND SECTIONS 2 TO 7, CHAPTER 8, OREGON LAWS 2010. THIS INSTRUMENT DOES NOT ALLOW USE OF THE PROPERTY DESCRIBED IN THIS INSTRUMENT IN VIOLATION OF APPLICABLE LAND USE LAWS AND REGULATIONS. BEFORE SIGNING OR ACCEPTING THIS INSTRUMENT, THE PERSON ACQUIRING FEE TITLE TO THE PROPERTY SHOULD CHECK WITH THE APPROPRIATE CITY OR COUNTY PLANNING DEPARTMENT TO VERIFY THAT THE

JAN 27 2017

OWRD

13900

4849-5162-5787



UNIT OF LAND BEING TRANSFERRED IS A LAWFULLY ESTABLISHED LOT OR PARCEL, AS DEFINED IN ORS 92.010 OR 215.010, TO VERIFY THE APPROVED USES OF THE LOT OR PARCEL, TO DETERMINE ANY LIMITS ON LAWSUITS AGAINST FARMING OR FOREST PRACTICES, AS DEFINED IN ORS 30.930, AND TO INQUIRE ABOUT THE RIGHTS OF NEIGHBORING PROPERTY OWNERS, IF ANY, UNDER ORS 195.300, 195.301 AND 195.305 TO 195.336 AND SECTIONS 5 TO 11, CHAPTER 424, OREGON LAWS 2007, SECTIONS 2 TO 9 AND 17, CHAPTER 855, OREGON LAWS 2009, AND SECTIONS 2 TO 7, CHAPTER 8, OREGON LAWS 2010.

[Signature and Acknowledgement to Follow]

RECEIVED  
JAN 11 2022  
OWRD

13900



DATED effective as of November 7, 2016.

GRANTOR:

HALE FARMS, L.L.C.,  
an Oregon limited liability company

By: [Signature]

Name: Robert C. Hale

Its: Operating Manager

STATE OF OREGON )

COUNTY OF Malheur )

On this 7 day of November, 2016, before me, the undersigned, a Notary Public in and for the state of Oregon, duly commissioned and sworn, personally appeared Robert C. Hale, known to be the Operating Manager of Hale Farms, L.L.C., an Oregon limited liability company, that executed the foregoing instrument, and acknowledged the instrument to be the free and voluntary act and deed of that company for the uses and purposes therein mentioned, and on oath stated that they were authorized to execute the instrument on behalf of the company.

WITNESS my hand and official seal hereto affixed the day and year first above written.



Print Name: Melissa Dale Jaffee  
NOTARY PUBLIC for the State of Oregon  
My Commission Expires: 9-28-2020

(Signature and Acknowledgement to follow)

RECEIVED

JAN 31 2022

OWRD

13900



GRANTOR:

H4 FARMS, INC.,  
an Oregon corporation

By: [Signature]  
Name: Robert C. Hale  
Its: Secretary

STATE OF OREGON )

COUNTY OF Multnomah )

On this 7 day of November, 2016, before me, the undersigned, a Notary Public in and for the state of Oregon, duly commissioned and sworn, personally appeared Robert C. Hale, known to be the Secretary of H4 FARMS, INC., an Oregon corporation, that executed the foregoing instrument, and acknowledged the instrument to be the free and voluntary act and deed of that company for the uses and purposes therein mentioned, and on oath stated that they were authorized to execute the instrument on behalf of the company.

WITNESS my hand and official seal hereto affixed the day and year first above written.



Print Name: Melissa Dale Jaffee  
NOTARY PUBLIC for the State of Oregon  
My Commission Expires: 9-28-2020

RECEIVED

JAN 31 2022

OWRD

13900



**EXHIBIT A**

(Legal Description of the Property)

HALE FARMS, L.L.C., AN OREGON LIMITED LIABILITY COMPANY, AS GRANTOR OF PARCEL I, TRACTS 1 THROUGH 10, 12 THROUGH 29, 31 THROUGH 35, AND 38, AND H4 FARMS, INC., AN OREGON CORPORATION, AS GRANTOR OF PARCEL I, TRACTS 39 THROUGH 42, 45 AND ALL OF PARCEL II OF THE BELOW DESCRIBED PROPERTY.

**PARCEL I (Umatilla County, Oregon):**

**TRACT 1**

TOWNSHIP 2 NORTH, RANGE 27, E.W.M.

SECTION 1: ALL THAT PORTION OF THE EAST HALF WHICH LIES EASTERLY OF STATE HIGHWAY 207.

EXCEPTING THEREFROM THOSE TRACTS OF LANDS CONVEYED TO THE STATE OF OREGON BY DEEDS RECORDED IN BOOK 205, PAGE 138 AND BOOK 283, PAGE 589, DEED RECORDS.

EXCEPTING THEREFROM ANY PORTION LYING WITHIN THE COUNTY ROAD AND HIGHWAY RIGHTS-OF-WAYS.

ALL BEING EAST OF THE WILLAMETTE MERIDIAN, UMATILLA COUNTY, OREGON.

**TRACT 2**

TOWNSHIP 2 NORTH, RANGE 28, E.W.M.

SECTION 5: ALL.

EXCEPTING THEREFROM ANY PORTION LYING WITHIN THE COUNTY ROAD RIGHT-OF-WAY.

ALL BEING EAST OF THE WILLAMETTE MERIDIAN, UMATILLA COUNTY, OREGON.

**TRACT 3**

TOWNSHIP 2 NORTH, RANGE 28, E.W.M.

SECTION 6: ALL THAT PORTION OF THE NORTH HALF WHICH LIES EASTERLY OF STATE HIGHWAY 207.

EXCEPTING THEREFROM ANY PORTION LYING WITHIN THE COUNTY ROAD AND

RECEIVED

13900

JAN 31 2022

OWRD

4849-5162-5787



HIGHWAY RIGHTS-OF-WAYS.

ALL BEING EAST OF THE WILLAMETTE MERIDIAN, UMATILLA COUNTY, OREGON.

TRACT 4

TOWNSHIP 2 NORTH, RANGE 28, E.W.M.

SECTION 7: NORTHEAST QUARTER.

EXCEPTING THEREFROM THE SOUTHEAST QUARTER OF THE SOUTHEAST  
QUARTER OF THE NORTHEAST QUARTER.

EXCEPTING THEREFROM ANY PORTION LYING WITHIN THE COUNTY ROAD  
RIGHT-OF -WAY.

ALL BEING EAST OF THE WILLAMETTE MERIDIAN, UMATILLA COUNTY, OREGON.

TRACT 5

TOWNSHIP 2 NORTH, RANGE 28, E.W.M.

SECTION 8: EAST HALF OF THE NORTHWEST QUARTER.

EXCEPTING THEREFROM ANY PORTION LYING WITHIN THE COUNTY ROAD  
RIGHT-OF-WAY.

ALL BEING EAST OF THE WILLAMETTE MERIDIAN, UMATILLA COUNTY, OREGON.

TRACT 6

TOWNSHIP 2 NORTH, RANGE 28, E.W.M.

SECTION 8: WEST HALF OF THE NORTHWEST QUARTER.

EXCEPTING THEREFROM ANY PORTION LYING WITHIN THE COUNTY ROAD  
RIGHT-OF-WAY.

ALL BEING EAST OF THE WILLAMETTE MERIDIAN, UMATILLA COUNTY, OREGON.

TRACT 7

TOWNSHIP 2 NORTH, RANGE 28, E.W.M.

SECTION 8: NORTHEAST QUARTER.

RECEIVED

JAN 31 2022

OWRD

13900



EXCEPTING THEREFROM ANY PORTION LYING WITHIN THE COUNTY ROAD  
RIGHT-OF-WAY.

ALL BEING EAST OF THE WILLAMETTE MERIDIAN, UMATILLA COUNTY, OREGON.

TRACT 8

TOWNSHIP 2 NORTH, RANGE 28, E.W.M.

SECTION 8: EAST HALF OF THE SOUTHWEST QUARTER.  
SOUTHEAST QUARTER.

SECTION 17: EAST HALF OF THE NORTHWEST QUARTER.  
SOUTHWEST QUARTER.

ALL BEING EAST OF THE WILLAMETTE MERIDIAN, UMATILLA COUNTY, OREGON.

TRACT 9

TOWNSHIP 2 NORTH, RANGE 28, E.W.M.

SECTION 8: WEST HALF OF THE SOUTHWEST QUARTER.

ALL BEING EAST OF THE WILLAMETTE MERIDIAN, UMATILLA COUNTY, OREGON.

TRACT 10

TOWNSHIP 2 NORTH, RANGE 28, E.W.M.

SECTION 17: WEST HALF OF THE NORTHWEST QUARTER.

ALL BEING EAST OF THE WILLAMETTE MERIDIAN, UMATILLA COUNTY, OREGON.

TRACT 12

PARCEL 1, PARTITION PLAT NO. 2005-27 (INSTRUMENT NO. 2005-4900419, OFFICE  
OF UMATILLA COUNTY RECORDS) LOCATED IN THE SOUTH HALF OF SECTION 31,  
TOWNSHIP 3 NORTH, RANGE 28, EAST OF THE WILLAMETTE MERIDIAN,  
UMATILLA COUNTY, OREGON;

EXCEPTING THEREFROM THAT TRACT OF LAND BEING DESCRIBED AS  
BEGINNING AT THE MOST NORTHWESTERLY CORNER OF PARCEL 2, SAID  
PARTITION PLAT NO. 2005-27; THENCE NORTH 25°12'28" EAST ALONG THE EAST  
RIGHT-OF-WAY LINE OF U.S. HIGHWAY NO. 207 (WHICH IS ALSO THE WEST LINE  
OF SAID PARCEL 1), A DISTANCE OF 520.26 FEET; THENCE SOUTH 64°47'32" EAST

RECEIVED

13900

JAN 31 2022

4849-5162-5787

OWRD



AND PERPENDICULAR TO THE EAST RIGHT-OF-WAY LINE OF SAID HIGHWAY, A DISTANCE OF 300 FEET; THENCE SOUTH 05°25'26" EAST, A DISTANCE OF 611.12 FEET; THENCE SOUTH 25°12'28" WEST AND PARALLEL WITH THE WEST LINE OF SAID PARCEL 2, A DISTANCE OF 325 FEET; THENCE ALONG THE ARC OF A 1370 FOOT RADIUS CURVE LEFT (LONG CHORD BEARS SOUTH 81°22'32" WEST, 72.23 FEET) A DISTANCE OF 72.24 FEET TO A POINT ON THE EAST LINE OF PARCEL 3, SAID PARTITION PLAT NO. 2005-27; THENCE NORTH 25°12'28" EAST ALONG THE EAST LINE OF SAID PARCEL 3, A DISTANCE OF 103.68 FEET TO THE MOST SOUTHEASTERLY CORNER OF SAID PARCEL 2; THENCE NORTH 25°12'28" EAST ALONG THE EAST LINE OF SAID PARCEL 2, A DISTANCE OF 197.82 FEET TO THE MOST NORTHEASTERLY CORNER OF SAID PARCEL 2; THENCE NORTH 31°57'18" WEST ALONG THE NORTH LINE OF SAID PARCEL 2, A DISTANCE OF 127.80 FEET TO AN ANGLE POINT; THENCE NORTH 64°47'32" WEST AND CONTINUING ALONG THE NORTH LINE OF SAID PARCEL 2, A DISTANCE OF 444 FEET TO THE POINT OF BEGINNING.

TRACT 13

TOWNSHIP 3 NORTH, RANGE 28, E.W.M.

SECTION 32: SOUTH HALF.

EXCEPTING THEREFROM ANY PORTION LYING WITHIN THE COUNTY ROAD RIGHT-OF-WAY.

ALL BEING EAST OF THE WILLAMETTE MERIDIAN, UMATILLA COUNTY, OREGON.

TRACT 14

TOWNSHIP 3 NORTH, RANGE 29, E.W.M.

SECTION 1: ALL.

SECTION 2: EAST HALF.

SECTION 12: NORTHEAST QUARTER.

SECTION 12: ALL THAT PORTION OF THE SOUTHEAST QUARTER WHICH LIES NORTHERLY OF U.S. INTERSTATE 84.

EXCEPTING THEREFROM ANY PORTION LYING WITHIN THE STATE HIGHWAY RIGHT-OF-WAY, INCLUDING BUT NOT LIMITED TO THAT TRACT OF LAND CONVEYED TO THE STATE OF OREGON BY DEED RECORDED IN BOOK 293, PAGE 721, DEED RECORDS.

ALL BEING EAST OF THE WILLAMETTE MERIDIAN, UMATILLA COUNTY, OREGON.

RECEIVED  
JAN 31 2022

13900

OWRD

4849-5162-5787



TRACT 15

TOWNSHIP 3 NORTH, RANGE 29, E.W.M.

SECTION 11: ALL THAT PORTION WHICH LIES NORTHERLY OF U.S. INTERSTATE 84.

EXCEPTING THEREFROM ANY PORTION LYING WITHIN THE HIGHWAY RIGHT-OF-WAY, INCLUDING BUT NOT LIMITED TO THAT TRACT OF LAND CONVEYED TO THE STATE OF OREGON BY DEED RECORDED IN BOOK 130, PAGE 587, DEED RECORDS.

ALL BEING EAST OF THE WILLAMETTE MERIDIAN, UMATILLA COUNTY, OREGON.

TRACT 16

TOWNSHIP 3 NORTH, RANGE 29, E.W.M.

SECTION 11: ALL THAT PORTION OF THE SOUTH HALF WHICH LIES SOUTHERLY OF U. S, HIGHWAY NO, 30 AND INTERSTATE I-84.

EXCEPTING THEREFROM ANY PORTION LYING WITHIN THE HIGHWAY RIGHT-OF-WAY, INCLUDING BUT NOT LIMITED TO THAT TRACT OF LAND CONVEYED TO THE STATE OF OREGON BY DEED RECORDED IN BOOK 130, PAGE 587, DEED RECORDS.

EXCEPTING THEREFROM ANY PORTION LYING WITHIN THE COUNTY ROAD RIGHT-OF-WAY.

ALL BEING EAST OF THE WILLAMETTE MERIDIAN, UMATILLA COUNTY, OREGON.

TRACT 17

TOWNSHIP 3 NORTH, RANGE 29, E.W.M.

SECTION 9: ALL THAT PORTION OF THE NORTHEAST QUARTER WHICH LIES SOUTHERLY OF THE SOUTH RIGHT-OF-WAY LINE OF U.S. HIGHWAY NO. 30 AND INTERSTATE 84-N.

SECTION 10: ALL THAT PORTION WHICH LIES SOUTHERLY OF THE SOUTH RIGHT-OF-WAY LINE OF U.S. HIGHWAY NO. 30 AND INTERSTATE 84-N.

SECTION 15: NORTH HALF.

EXCEPTING THEREFROM THAT TRACT OF LAND BEING DESCRIBED AS

RECEIVED

JAN 31 2022

OWRD

13900  
4849-5162-5787



BEGINNING AT A POINT WHICH LIES 1,320 FEET DISTANT SOUTHERLY AND 736.56 FEET DISTANT EASTERLY FROM THE NORTHWEST CORNER OF SAID SECTION 15; THENCE NORTH 30° EAST, A DISTANCE OF 660 FEET; THENCE NORTH 61° EAST, A DISTANCE OF 264 FEET; THENCE SOUTH 47° EAST, A DISTANCE OF 531.30 FEET TO THE ECHO-PENDLETON COUNTY ROAD; THENCE SOUTH 55°30' WEST ALONG SAID COUNTY ROAD, A DISTANCE OF 586.08 FEET; THENCE WESTERLY ALONG THE SOUTH LINE OF THE NORTHWEST QUARTER OF THE NORTHWEST QUARTER OF SAID SECTION 15, A DISTANCE OF 462 FEET TO THE POINT OF BEGINNING.

TOWNSHIP 3 NORTH, RANGE 29, E.W.M.

ALSO EXCEPTING THEREFROM THAT TRACT OF LAND LOCATED IN THE NORTH HALF OF SAID SECTION 15 AND BEING DESCRIBED AS BEGINNING AT A POINT WHERE THE SECTION LINES BETWEEN SECTIONS 15 AND 16 INTERSECTS WITH THE SOUTH RIGHT- OF-WAY LINE OF THE COUNTY ROAD; THENCE IN A NORTHEASTERLY DIRECTION ALONG THE SOUTH RIGHT-OF-WAY LINE OF SAID COUNTY ROAD, A DISTANCE OF 343 FEET TO THE EASTERLY FENCE LINE OF THE TRACT; THENCE SOUTHERLY ALONG SAID EASTERLY FENCE LINE, A DISTANCE OF 371 FEET, MORE OR LESS, TO THE FENCE CORNER; THENCE WESTERLY ALONG THE SOUTHERLY FENCE LINE OF SAID TRACT, A DISTANCE OF 336 FEET, MORE OR LESS, TO ITS INTERSECTION WITH THE SECTION LINE BETWEEN SAID SECTIONS 15 AND 16; THENCE NORTHERLY, ALONG THE SECTION LINE BETWEEN SAID SECTIONS 15 AND 16, A DISTANCE OF 210 FEET, MORE OR LESS, TO THE POINT OF BEGINNING.

ALSO EXCEPTING THEREFROM THAT PORTION OF THE NORTHEAST QUARTER OF THE NORTHWEST QUARTER OF SAID SECTION 15 WHICH LIES SOUTHERLY OF HIGHWAY NO. 320.

ALSO EXCEPTING THEREFROM THAT PORTION OF THE WEST 280 FEET OF THE NORTHWEST QUARTER OF THE NORTHEAST QUARTER OF SAID SECTION 15 WHICH LIES SOUTHERLY OF HIGHWAY NO. 320.

ALSO EXCEPTING THEREFROM THAT TRACT OF LAND BEING DESCRIBED AS BEGINNING AT THE NORTHEAST CORNER OF SAID SECTION 15; THENCE SOUTHERLY, A DISTANCE OF 1,320 FEET TO A POINT LOCATED ON THE EAST LINE OF SAID SECTION 15; THENCE WESTERLY AND PARALLEL TO THE SOUTH LINE OF SAID SECTION 15, A DISTANCE OF 2,360 FEET; THENCE NORTHERLY AND PARALLEL TO THE EAST LINE OF SAID SECTION 15, A DISTANCE OF 1,210 FEET TO A POINT LOCATED ON THE SOUTH SIDE OF HIGHWAY NO. 320; THENCE GENERALLY EASTERLY ALONG SAID HIGHWAY TO THE POINT OF BEGINNING.

ALSO EXCEPTING THEREFROM THAT TRACT OF LAND BEING DESCRIBED AS BEGINNING AT A POINT WHICH LIES 310 FEET DISTANT NORTHERLY AND 2,467. 5 FEET DISTANT EASTERLY FROM THE SOUTHWEST CORNER OF SAID SECTION 10; THENCE NORTH 67°43' EAST, A DISTANCE OF 679.70 FEET; THENCE SOUTHERLY, A

RECEIVED

JAN 31 2022

13900

4849-5162-5787

OWRD



DISTANCE OF 524.90 FEET TO A POINT LOCATED ON THE NORTH LINE OF COUNTY ROAD NO. 770; THENCE SOUTH 89° 45' WEST ALONG THE NORTH LINE OF SAID COUNTY ROAD, A DISTANCE OF 160 FEET; THENCE WESTERLY ALONG THE NORTH LINE OF SAID COUNTY ROAD, A DISTANCE OF 461.70 FEET; THENCE SOUTH 48°52' WEST ALONG THE NORTH LINE OF SAID COUNTY ROAD, A DISTANCE OF 61.50 FEET; THENCE NORTHERLY, A DISTANCE OF 467.30 FEET TO THE POINT OF BEGINNING.

ALSO EXCEPTING THEREFROM THAT TRACT OF LAND CONVEYED TO BRAD E. WILLIAMS, ETUX, BY DEED RECORDED IN INSTRUMENT NO. 2005-4830487, OFFICE OF UMATILLA COUNTY RECORDS.

ALSO EXCEPTING THEREFROM ANY PORTION LYING WITHIN THE COUNTY ROAD AND HIGHWAY RIGHTS-OF-WAYS.

ALL BEING EAST OF THE WILLAMETTE MERIDIAN, UMATILLA COUNTY, OREGON.

TRACT 18

TOWNSHIP 3 NORTH, RANGE 29, E.W.M.

SECTION 12: ALL THAT PORTION OF THE WEST HALF WHICH LIES NORTHERLY OF U.S. INTERSTATE 84.

EXCEPTING THEREFROM ANY PORTION LYING WITHIN THE HIGHWAY RIGHT-OF-WAY, INCLUDING BUT NOT LIMITED TO THAT TRACT OF LAND CONVEYED TO THE STATE OF OREGON BY DEED RECORDED IN BOOK 293, PAGE 721, DEED RECORDS.

ALL BEING EAST OF THE WILLAMETTE MERIDIAN, UMATILLA COUNTY, OREGON.

TRACT 19

TOWNSHIP 3 NORTH, RANGE 29, E.W.M.

SECTION 12: ALL THAT PORTION OF THE SOUTHWEST QUARTER WHICH LIES SOUTHERLY OF U.S. HIGHWAY NO. 30 AND INTERSTATE I-84.

EXCEPTING THEREFROM THAT TRACT OF LAND BEING DESCRIBED AS COMMENCING AT THE SOUTHWEST CORNER OF SAID SECTION 12; THENCE EASTERLY ALONG THE SOUTH LINE OF SAID SECTION 12, A DISTANCE OF 575 FEET TO THE TRUE POINT OF BEGINNING FOR THIS DESCRIPTION; THENCE NORTHERLY AND PARALLEL WITH THE WEST LINE OF SAID SECTION 12, A DISTANCE OF 330 FEET; THENCE EASTERLY AND PARALLEL TO THE SOUTH LINE OF SAID SECTION 12, A DISTANCE OF 825 FEET; THENCE SOUTHERLY AND PARALLEL TO THE WEST LINE OF SAID SECTION 12, A DISTANCE OF 330 FEET TO

RECEIVED

JAN 31 2022

OWRD

13900

4849-5162-5787



A POINT LOCATED ON THE SOUTH LINE OF SAID SECTION 12; THENCE WESTERLY ALONG THE SOUTH LINE OF SAID SECTION 12, A DISTANCE OF 825 FEET TO THE POINT OF BEGINNING.

EXCEPTING THEREFROM ANY PORTION LYING WITHIN THE COUNTY ROAD AND HIGHWAY RIGHTS-OF-WAYS.

ALL BEING EAST OF THE WILLAMETTE MERIDIAN, UMATILLA COUNTY, OREGON.

TRACT 20

TOWNSHIP 3 NORTH, RANGE 29, E.W.M.

SECTION 13: NORTHWEST QUARTER.

EXCEPTING THEREFROM THAT TRACT OF LAND BEING DESCRIBED AS BEGINNING AT THE NORTHWEST CORNER OF SAID SECTION 13; THENCE EASTERLY ALONG THE NORTH LINE OF SAID SECTION 13, A DISTANCE OF 450 FEET; THENCE SOUTHERLY AND PARALLEL WITH THE WEST LINE OF SAID SECTION 13, A DISTANCE OF 330 FEET; THENCE SOUTHWESTERLY TO A POINT WHICH MEASURES 200 FEET DISTANT EASTERLY FROM THE WEST LINE OF SAID SECTION 13 (WHEN MEASURED AT RIGHT ANGLES THERETO) AND 530 FEET DISTANT SOUTHERLY FROM THE NORTH LINE OF SAID SECTION 13 (WHEN MEASURED AT RIGHT ANGLES THERETO); THENCE WESTERLY, A DISTANCE OF 200 FEET TO THE WEST LINE OF SAID SECTION 13; THENCE NORTHERLY ALONG THE WEST LINE OF SAID SECTION 13, A DISTANCE OF 530 FEET TO THE POINT OF BEGINNING.

EXCEPTING THEREFROM ANY PORTION LYING WITHIN THE COUNTY ROAD AND HIGHWAY RIGHTS-OF-WAYS.

ALL BEING EAST OF THE WILLAMETTE MERIDIAN, UMATILLA COUNTY, OREGON.

TRACT 21

TOWNSHIP 3 NORTH, RANGE 29, E.W.M.

SECTION 14: NORTHEAST QUARTER.

EXCEPTING THEREFROM ANY PORTION LYING WITHIN THE COUNTY ROAD AND HIGHWAY RIGHTS-OF-WAYS.

ALL BEING EAST OF THE WILLAMETTE MERIDIAN, UMATILLA COUNTY, OREGON.

TRACT 22

RECEIVED

JAN 31 2022

13900

OWRD

4849-5162-5787



TOWNSHIP 3 NORTH, RANGE 29, E.W.M.

SECTION 14: WEST HALF.

EXCEPTING THEREFROM ANY PORTION LYING WITHIN THE COUNTY ROAD AND HIGHWAY RIGHTS-OF-WAYS.

ALL BEING EAST OF THE WILLAMETTE MERIDIAN, UMATILLA COUNTY, OREGON.

TRACT 23

TOWNSHIP 3 NORTH, RANGE 29, E.W.M.

SECTION 23: SOUTHEAST QUARTER.

ALL BEING EAST OF THE WILLAMETTE MERIDIAN, UMATILLA COUNTY, OREGON.

TRACT 24

TOWNSHIP 3 NORTH, RANGE 29, E.W.M.

SECTION 9: ALL THAT PORTION OF THE SOUTHWEST QUARTER OF SAID SECTION 9 WHICH LIES EASTERLY OF THE OLD OREGON TRAIL HIGHWAY (AS THE SAME WAS LOCATED ON MARCH 5, 1949) AND NORTHERLY AND EASTERLY OF THE U.S.R.S. FEED CANAL AS DESCRIBED IN DEED RECORDED IN BOOK 78, PAGE 341, DEED RECORDS AND WESTERLY OF THAT TRACT OF LAND CONVEYED TO H.B. MCCORMICK, ETUX, RECORDED IN BOOK 123, PAGE 214, DEED RECORDS.

EXCEPTING ALL THAT PORTION LYING WESTERLY OF RELOCATED COUNTY ROAD. ALSO EXCEPTING THEREFROM ANY PORTION LYING WITHIN THE STATE HIGHWAY RIGHT-OF-WAY, INCLUDING BUT NOT LIMITED TO THAT TRACT OF LAND CONVEYED TO THE STATE OF OREGON, BY AND THROUGH ITS DEPARTMENT OF TRANSPORTATION, BY DEED RECORDED IN INSTRUMENT NO. 2002-4210394, OFFICE OF UMATILLA COUNTY RECORDS.

EXCEPTING THEREFROM ANY PORTION LYING WITHIN THE COUNTY ROAD RIGHT-OF-WAY.

ALL BEING EAST OF THE WILLAMETTE MERIDIAN, UMATILLA COUNTY, OREGON.

TRACT 25

TOWNSHIP 3 NORTH, RANGE 29, E.W.M.

SECTION 9: BEGINNING AT THE SOUTHWEST CORNER OF THE SOUTHEAST QUARTER OF SAID SECTION 9; THENCE WESTERLY, A DISTANCE OF 705 FEET TO A POINT LOCATED ON THE EAST RIGHT -OF -WAY LINE OF THE U.S.R.S. FEED

JAN 31 2022

13900

OWRD

4849-5162-5787



CANAL; THENCE NORTH 15°50' EAST ALONG THE EAST RIGHT- OF-WAY LINE OF SAID 0 CANAL, A DISTANCE OF 96 FEET; THENCE NORTH 45° 25' EAST AND CONTINUING ALONG THE EAST RIGHT- OF-WAY LINE OF SAID CANAL, A DISTANCE OF 374 FEET; THENCE NORTH 62°20' WEST AND CONTINUING ALONG THE EAST RIGHT-OF -WAY LINE OF SAID CANAL, A DISTANCE OF 500 FEET; THENCE NORTH 02°50' WEST AND CONTINUING ALONG THE EAST RIGHT-OF-WAY LINE OF SAID CANAL, A DISTANCE OF 11 FEET TO THE EAST RIGHT-OF-WAY LINE OF THE COUNTY ROAD; THENCE NORTH 19° 50' EAST ALONG THE EAST RIGHT-OF-WAY LINE OF SAID COUNTY ROAD, A DISTANCE OF 131 FEET; THENCE NORTH 05° 18' WEST AND CONTINUING ALONG THE EAST RIGHT-OF-WAY LINE OF SAID COUNTY ROAD, A DISTANCE OF 700 FEET; THENCE NORTH 04°28 ' WEST AND CONTINUING ALONG THE EAST RIGHT-OF-WAY LINE OF SAID COUNTY ROAD, A DISTANCE OF 200 FEET; THENCE NORTH 09°12' EAST AND CONTINUING ALONG THE EAST RIGHT- OF -WAY LINE OF SAID COUNTY ROAD, A DISTANCE OF 222 FEET; THENCE NORTH 28°22' EAST AND CONTINUING ALONG THE EAST RIGHT-OF-WAY LINE OF SAID COUNTY ROAD, A DISTANCE OF 815 FEET TO THE EAST-WEST CENTERLINE OF SAID SECTION 9; THENCE EASTERLY, A DISTANCE OF 3,102 FEET TO THE NORTHEAST CORNER OF THE SOUTHEAST QUARTER OF SAID SECTION 9; THENCE SOUTHERLY, A DISTANCE OF 2,640 FEET TO THE SOUTHEAST CORNER OF SAID SECTION 9; THENCE WESTERLY, A DISTANCE OF 2,640 FEET, MORE OR LESS, TO THE POINT OF BEGINNING.

EXCEPTING A RIGHT-OF-WAY FOR THE FURNISH DITCH COMPANY, BEING A STRIP OF LAND 100 FEET IN WIDTH AND A STRIP OF LAND 50 FEET IN WIDTH DESCRIBED IN MICROFILM REEL 100, PAGE 1114, OFFICE OF UMATILLA COUNTY RECORDS.

TOWNSHIP 3 NORTH, RANGE 29, E.W.M.

SECTION 9: ALSO EXCEPTING THEREFROM THAT TRACT OF LAND BEING DESCRIBED AS BEGINNING AT THE SOUTH QUARTER CORNER OF SAID SECTION 9; THENCE SOUTH 89° 35'33" WEST ALONG THE SOUTH LINE OF SAID SECTION 9, A DISTANCE OF 287.08 FEET; THENCE NORTH 04°35'55" EAST, A DISTANCE OF 29.68 FEET TO A POINT LOCATED ON THE EXISTING FENCE; THENCE NORTH 89 17'07" EAST ALONG THE EXISTING FENCE, A DISTANCE OF 284.49 FEET; THENCE SOUTH 00°24'17" EAST AT RIGHT ANGLES TO THE SOUTH LINE OF SAID SECTION 9, A DISTANCE OF 31. 09 FEET TO THE POINT OF BEGINNING.

ALSO EXCEPTING THEREFROM THAT TRACT OF LAND BEING DESCRIBED AS BEGINNING AT A POINT LOCATED ON THE NORTH LINE OF SECTION 16, SAID TOWNSHIP 3 NORTH, RANGE 29, SAID POINT BEING NORTH 89°35'33" EAST, A DISTANCE OF 484.95 FEET FROM THE NORTH QUARTER CORNER OF SAID SECTION 16; THENCE SOUTH 23°55' WEST, A DISTANCE OF 572.58 FEET; THENCE NORTH 33°38'02" EAST, A DISTANCE OF 6.19 FEET; THENCE NORTH 20°05'21 " EAST, A DISTANCE OF 102.56 FEET; THENCE NORTH 66°12' 10" EAST, A DISTANCE OF 60.36 FEET; THENCE NORTH 24°04'47" EAST, A DISTANCE OF 440.66 FEET; THENCE

RECEIVED

JAN 31 2022

13900

OWRD

4849-5162-5787



NORTH 26°46'52" WEST, A DISTANCE OF 40.47 FEET; THENCE SOUTH 89°17'07" WEST, A DISTANCE OF 38.20 FEET; THENCE SOUTH 00°24'17" EAST, A DISTANCE OF 33.69 FEET TO THE POINT OF BEGINNING.

ALSO EXCEPTING THEREFROM THAT TRACT OF LAND CONVEYED TO ECHO CEMETERY MAINTENANCE DISTRICT BY DEED RECORDED IN BOOK 343, PAGE 62, DEED RECORDS.

EXCEPTING THEREFROM ANY PORTION LYING WITHIN THE COUNTY ROAD AND HIGHWAY RIGHTS-OF-WAYS.

ALL BEING EAST OF THE WILLAMETTE MERIDIAN, UMATILLA COUNTY, OREGON.

TRACT 26

TOWNSHIP 3 NORTH, RANGE 29, E.W.M.

SECTION 15: BEGINNING AT THE NORTHEAST CORNER OF SAID SECTION 15; THENCE SOUTHERLY ALONG THE EAST LINE OF SAID SECTION 15, A DISTANCE OF 1,320 FEET; THENCE WESTERLY AND PARALLEL WITH THE SOUTH LINE OF SAID SECTION 15, A DISTANCE OF 2,360 FEET, MORE OR LESS, TO A POINT WHICH LIES 280 FEET DISTANT EASTERLY FROM THE WEST LINE OF THE NORTH HALF OF THE NORTHEAST QUARTER OF SAID SECTION 15; THENCE NORTHERLY AND PARALLEL WITH THE EAST LINE OF SAID SECTION 15, A DISTANCE OF 1,210 FEET, MORE OR LESS, TO THE SOUTH LINE OF COUNTY ROAD NO. 770; THENCE EASTERLY ALONG THE SOUTH LINE OF THE SAID COUNTY ROAD TO THE POINT OF BEGINNING.

EXCEPTING THEREFROM ANY PORTION LYING WITHIN THE COUNTY ROAD AND HIGHWAY RIGHTS-OF-WAYS.

ALL BEING EAST OF THE WILLAMETTE MERIDIAN, UMATILLA COUNTY, OREGON.

TRACT 27

TOWNSHIP 3 NORTH, RANGE 29, E.W.M.

SECTION 15: SOUTHEAST QUARTER.

ALL BEING EAST OF THE WILLAMETTE MERIDIAN, UMATILLA COUNTY, OREGON.

TRACT 28

TOWNSHIP 3 NORTH, RANGE 29, E.W.M.

RECEIVED

JAN 31 2022

OWRD

13900

4849-5162-5787



SECTION 15: ALL THAT PORTION OF THE SOUTHWEST QUARTER BEING DESCRIBED AS BEGINNING AT A POINT LOCATED ON THE SOUTH LINE OF SAID SECTION 15, SAID POINT BEING LOCATED 420 FEET DISTANT EASTERLY FROM THE SOUTHWEST CORNER OF SAID SECTION 15; THENCE NORTH 03°30' WEST, A DISTANCE OF 490 FEET; THENCE NORTH 00°30' EAST, A DISTANCE OF 700 FEET; THENCE NORTH 23°45' EAST, A DISTANCE OF 550 FEET; THENCE NORTH 18°15' EAST, A DISTANCE OF 50 FEET; THENCE NORTH 13°45' WEST, A DISTANCE OF 150 FEET; THENCE NORTH 48°30' WEST, A DISTANCE OF 93.60 FEET; THENCE NORTH 12°00' WEST, A DISTANCE OF 115 FEET; THENCE NORTH 30°30' WEST, A DISTANCE OF 200 FEET; THENCE NORTH 03°00' WEST, A DISTANCE OF 100 FEET; THENCE NORTHERLY, A DISTANCE OF 306.70 FEET TO A POINT LOCATED ON THE EAST-WEST CENTERLINE OF SAID SECTION 15, SAID POINT BEING LOCATED 360.07 FEET DISTANT EASTERLY FROM THE QUARTER SECTION CORNER ON THE WEST LINE OF SAID SECTION 15; THENCE EASTERLY ALONG THE EAST-WEST CENTERLINE OF SAID SECTION 15 TO THE CENTER OF SAID SECTION 15; THENCE SOUTHERLY ALONG THE NORTH-SOUTH CENTERLINE OF SAID SECTION 15 TO THE QUARTER SECTION CORNER ON THE SOUTH LINE OF SAID SECTION 15; THENCE WESTERLY ALONG THE SOUTH LINE OF SAID SECTION 15 TO THE POINT OF BEGINNING.

ALL BEING EAST OF THE WILLAMETTE MERIDIAN, UMATILLA COUNTY, OREGON.

TRACT 29

TOWNSHIP 3 NORTH, RANGE 30, E.W.M.

SECTION 1: WEST HALF.

EXCEPTING THEREFROM THAT TRACT OF LAND BEING DESCRIBED AS COMMENCING AT THE WEST QUARTER CORNER OF SAID SECTION 1; THENCE SOUTH 00°56'32" EAST ALONG THE WEST LINE OF SAID SECTION 1, A DISTANCE OF 1,703.56 FEET TO THE TRUE POINT OF BEGINNING FOR THIS DESCRIPTION; THENCE SOUTH 09°11'11" EAST, A DISTANCE OF 143.77 FEET; THENCE ALONG A 1375.00 FOOT RADIUS CURVE TO THE LEFT (LONG CHORD OF WHICH BEARS SOUTH 46°32'27" EAST, 1,218.84 FEET) A DISTANCE OF 1,262.75 FEET; THENCE SOUTH 02°07'17" EAST, A DISTANCE OF 56.78 FEET TO THE SOUTH LINE OF SAID SECTION 1; THENCE SOUTH 87°59'29" WEST ALONG THE SOUTH LINE OF SAID SECTION 1, A DISTANCE OF 892.75 FEET; THENCE NORTH 00°56'32" WEST ALONG THE WEST LINE OF SAID SECTION 1, A DISTANCE OF 1,068.46 FEET TO THE POINT OF BEGINNING.

ALL BEING EAST OF THE WILLAMETTE MERIDIAN, UMATILLA COUNTY, OREGON.

TRACT 31

TOWNSHIP 3 NORTH, RANGE 30, E.W.M.

RECEIVED

JAN 21 1970

OWRD

13900



SECTION 2: EAST HALF.

EXCEPTING THEREFROM THAT TRACT OF LAND BEING DESCRIBED AS BEGINNING AT THE EAST QUARTER CORNER OF SAID SECTION 2; THENCE SOUTH 00°56'32" EAST ALONG THE EAST LINE OF SAID SECTION 2, A DISTANCE OF 2,772.02 FEET; THENCE SOUTH 89°48'25" WEST ALONG THE SOUTH LINE OF SAID SECTION 2, A DISTANCE OF 1,183 FEET; THENCE NORTH 00°09'34" WEST, A DISTANCE OF 86.60 FEET; THENCE ALONG A 1320.00 FOOT RADIUS CURVE TO THE LEFT (LONG CHORD OF WHICH BEARS NORTH 45°32'56" EAST, 858.61 FEET) A DISTANCE OF 874.51 FEET; THENCE NORTH 17°37'35" EAST, A DISTANCE OF 292.89 FEET; THENCE NORTH 00°07'19" WEST, A DISTANCE OF 817.25 FEET; THENCE SOUTH 79°29'40" WEST, A DISTANCE OF 35.41 FEET; THENCE NORTH 01°16'04" WEST, A DISTANCE OF 718.72 FEET; THENCE SOUTH 89°31'37" WEST, A DISTANCE OF 646.02 FEET; THENCE NORTH 13°19'43" WEST, A DISTANCE OF 786.74 FEET; THENCE ALONG A 1230.00 FOOT RADIUS CURVE TO THE LEFT (LONG CHORD OF WHICH BEARS NORTH 59°34'48" EAST, 1,402.96 FEET) A DISTANCE OF 1,492.93 FEET; THENCE NORTH 89°07'45" EAST, A DISTANCE OF 86.47 FEET TO THE EAST LINE OF SAID SECTION 2; THENCE SOUTH 00°56'27" EAST ALONG THE EAST LINE OF SAID SECTION 2, A DISTANCE OF 1,192.78 FEET TO THE POINT OF BEGINNING.

ALL BEING EAST OF THE WILLAMETTE MERIDIAN, UMATILLA COUNTY, OREGON.

TOWNSHIP 4 NORTH, RANGE 30, E.W.M.

SECTION 35: ALL THAT PORTION OF THE SOUTH HALF WHICH LIES SOUTHERLY OF THE SOUTH RIGHT-OF-WAY LINE OF STAGE GULCH ROAD.

EXCEPTING THEREFROM ANY PORTION LYING WITHIN THE COUNTY ROAD RIGHT-OF-WAY.

ALL BEING EAST OF THE WILLAMETTE MERIDIAN, UMATILLA COUNTY, OREGON.

TRACT 32

TOWNSHIP 3 NORTH, RANGE 30, E.W.M.

SECTION 2: ALL THAT PORTION OF THE WEST HALF WHICH LIES SOUTHERLY OF THE SOUTH RIGHT-OF-WAY LINE OF STAGE GULCH ROAD.

SECTION 3: SOUTH HALF.

EXCEPTING THEREFROM ANY PORTION LYING WITHIN THE COUNTY ROAD RIGHT-OF-WAY.

ALL BEING EAST OF THE WILLAMETTE MERIDIAN, UMATILLA COUNTY, OREGON.

RECEIVED

13900

JAN 31 2022

OWRD

4849-5162-5787



TRACT 33

TOWNSHIP 3 NORTH, RANGE 30, E.W.M.

SECTION 3: NORTHWEST QUARTER.

EXCEPTING THEREFROM ANY PORTION LYING WITHIN THE COUNTY ROAD RIGHT-OF-WAY.

ALL BEING EAST OF THE WILLAMETTE MERIDIAN, UMATILLA COUNTY, OREGON.

TRACT 34

TOWNSHIP 3 NORTH, RANGE 30, E.W.M.

SECTION 6: WEST HALF.

SECTION 7: ALL THAT PORTION OF THE WEST HALF WHICH LIES NORTHERLY OF U.S. INTERSTATE 84.

EXCEPTING THEREFROM THAT TRACT OF LAND LOCATED IN THE EAST HALF OF THE SOUTHWEST QUARTER OF SAID SECTION 7 AND BEING DESCRIBED AS BEGINNING AT THE INTERSECTION OF WHITMORE ROAD AND COUNTY ROAD NO. 678; THENCE NORTHERLY ALONG THE CENTERLINE OF SAID COUNTY ROAD NO. 678, A DISTANCE OF 1,369.30 FEET; THENCE WESTERLY AND PARALLEL WITH THE CENTERLINE OF SAID WHITMORE ROAD, A DISTANCE OF 1,270.50 FEET; THENCE SOUTHERLY AND PARALLEL WITH THE CENTERLINE OF SAID COUNTY ROAD NO. 678, A DISTANCE OF 1,369.50 FEET TO A POINT WHICH LIES ON THE CENTERLINE OF SAID WHITMORE ROAD; THENCE EASTERLY ALONG THE CENTERLINE OF SAID WHITMORE ROAD, A DISTANCE OF 1,270.50 FEET TO THE POINT OF BEGINNING.

EXCEPTING THEREFROM ANY PORTION LYING WITHIN THE COUNTY ROAD AND HIGHWAY RIGHTS-OF-WAYS.

ALL BEING EAST OF THE WILLAMETTE MERIDIAN, UMATILLA COUNTY, OREGON.

TRACT 35

TOWNSHIP 4 NORTH, RANGE 30, E. W.M.

SECTION 36: ALL.

EXCEPTING THEREFROM ANY PORTION LYING WITHIN THE COUNTY ROAD RIGHT-OF-WAY.

ALL BEING EAST OF THE WILLAMETTE MERIDIAN, UMATILLA COUNTY, OREGON.

RECEIVED

JAN 31 2022

OWRD

4849-5162-5787

13900



TRACT 38

PARCEL 3, PARTITION PLAT NO. 2004 - 24 (INSTRUMENT NO. 2004 - 4670161, OFFICE OF UMATILLA COUNTY RECORDS) LOCATED IN THE EAST HALF OF SECTION 25, TOWNSHIP 4 NORTH, RANGE 27, EAST OF THE WILLAMETTE MERIDIAN, UMATILLA COUNTY, OREGON.

TRACT 39

PARCEL 1, PARTITION PLAT NO. 2015- 14 (INSTRUMENT NO. 2015-6310049, OFFICE OF UMATILLA COUNTY RECORDS) LOCATED IN THE EAST HALF OF SECTION 25, TOWNSHIP 4 NORTH, RANGE 27, EAST OF THE WILLAMETTE MERIDIAN, UMATILLA COUNTY, OREGON.

TRACT 40

PARCEL 2, PARTITION PLAT NO. 2015- 14 (INSTRUMENT NO. 2015-6310049, OFFICE OF UMATILLA COUNTY RECORDS) LOCATED IN THE EAST HALF OF SECTION 25, TOWNSHIP 4 NORTH, RANGE 27, EAST OF THE WILLAMETTE MERIDIAN, UMATILLA COUNTY, OREGON.

TRACT 41

PARCEL 3, PARTITION PLAT NO. 2015-14 (INSTRUMENT NO. 2015- 6310049, OFFICE OF UMATILLA COUNTY RECORDS) LOCATED IN THE EAST HALF OF SECTION 25, TOWNSHIP 4 NORTH, RANGE 27, EAST OF THE WILLAMETTE MERIDIAN, UMATILLA COUNTY, OREGON.

TRACT 42

TOWNSHIP 4 NORTH, RANGE 27, E.W.M.

SECTION 25: A TRACT OF LAND BEING DESCRIBED AS BEGINNING AT A POINT ON THE NORTH-SOUTH CENTERLINE OF SAID SECTION 25, SAID POINT BEING THE SOUTHWEST CORNER OF PARCEL 3, PARTITION PLAT NO. 1998-03 (INSTRUMENT NO. 1998-3240382, OFFICE OF UMATILLA COUNTY RECORDS) THENCE NORTH 89°26'07" EAST ALONG THE SOUTH LINE OF SAID PARCEL 3, A DISTANCE OF 252.09 FEET; THENCE SOUTH 00°33'53" EAST ALONG THE WEST LINE OF THAT TRACT OF LAND CONVEYED TO EDGAR T. JOHNSON, BY DEED RECORDED IN BOOK 323, PAGE 251, DEED RECORDS, A DISTANCE OF 431.41 FEET; THENCE SOUTH 89°27'07" WEST, A DISTANCE OF 252 FEET TO A POINT ON THE NORTH-SOUTH CENTERLINE OF SAID SECTION 25; THENCE NORTH 00°36'02" WEST ALONG THE NORTH-SOUTH CENTERLINE OF SAID SECTION 25, A DISTANCE OF 431.41 FEET, MORE OR LESS, TO THE SOUTHWEST CORNER OF SAID PARCEL 3 AND THE POINT OF BEGINNING.

RECEIVED

JAN 31 2022

OWRD

13900

4849-5162-5787



ALL BEING EAST OF THE WILLAMETTE MERIDIAN, UMATILLA COUNTY, OREGON.

TRACT 45

TOWNSHIP 4 NORTH, RANGE 27 E.W.M.

SECTION 25:

A PARCEL OF LAND LOCATED IN THE NORTHEAST QUARTER OF SAID SECTION 25 AND BEING DESCRIBED AS COMMENCING AT THE POINT OF INTERSECTION OF THE NORTHERLY RIGHT-OF-WAY LINE OF THE UNION PACIFIC RAILROAD AND THE NORTH-SOUTH CENTERLINE OF SAID SECTION 25; THENCE ALONG SAID RAILROAD RIGHT-OF-WAY LINE ALONG A 6,129.64 FEET RADIUS CURVE TO THE LEFT, THE CHORD OF WHICH BEARS NORTH 76°41'40" EAST, A DISTANCE OF 216.87 FEET; THENCE CONTINUING ALONG SAID RIGHT-OF-WAY LINE, NORTH 75°40'50" EAST, A DISTANCE OF 573.50 FEET TO THE TRUE POINT OF BEGINNING FOR THIS DESCRIPTION; THENCE NORTH 14°19'10" WEST, A DISTANCE OF 180 FEET; THENCE NORTH 75°40'50" EAST, A DISTANCE OF 325 FEET; THENCE SOUTH 14°19'10" EAST, A DISTANCE OF 180 FEET TO A POINT LOCATED ON THE NORTHERLY RIGHT-OF-WAY LINE OF SAID RAILROAD; THENCE SOUTH 75°40'50" WEST ALONG SAID RIGHT-OF-WAY LINE, A DISTANCE OF 325 FEET TO THE POINT OF BEGINNING.

SECTION 25:

TOGETHER WITH AN EASEMENT, 20 FEET IN WIDTH, FOR ROADWAY, ACCESS, INGRESS, EGRESS AND UTILITIES CONTAINED IN MICROFILM REEL 129, PAGE 2159, OFFICE OF UMATILLA COUNTY RECORDS AND THE EAST LINE OF THE SAID EASEMENT IS BEING DESCRIBED AS COMMENCING AT THE POINT OF INTERSECTION OF THE NORTHERLY RIGHT-OF-WAY LINE OF THE UNION PACIFIC RAILROAD AND THE NORTH-SOUTH CENTERLINE OF SAID SECTION 25; THENCE ALONG SAID RAILROAD RIGHT-OF-WAY LINE, ALONG A 6,129.64 FOOT RADIUS CURVE TO THE LEFT, THE CHORD OF WHICH BEARS NORTH 76°41'40" EAST, A DISTANCE OF 216.87 FEET; THENCE CONTINUING ALONG SAID RIGHT-OF-WAY LINE, NORTH 75°40'50" EAST, A DISTANCE OF 609.18 FEET; THENCE NORTH 00°04'40" EAST, A DISTANCE OF 185.84 FEET TO THE TRUE POINT OF BEGINNING OF THE SAID EAST LINE DESCRIPTION; THENCE NORTH 00°04'40" EAST, TO THE SOUTHERLY LINE OF THE COUNTY ROAD THAT RUNS DIAGONALLY THROUGH THE NORTHEAST QUARTER OF SAID SECTION 25 AND THE POINT OF TERMINUS FOR THE SAID EAST LINE DESCRIPTION.

EXCEPTING THEREFROM ANY PORTION LYING WITHIN THE RAILROAD RIGHT-OF-WAY.

ALL BEING EAST OF THE WILLAMETTE MERIDIAN, UMATILLA COUNTY, OREGON.

RECEIVED

JAN 31 2022

13900

4849-5162-5787

OWRD



EASEMENT TRACTS:

TRACT 50

WATER DELIVERY AND WATER RIGHT PURCHASE AGREEMENT, TOGETHER WITH THE TERMS AND PROVISIONS CONTAINED THEREIN, DISCLOSED IN MEMORANDUM BETWEEN STAHL HUTTERIAN BRETHREN AND HALE FARMS, LLC, RECORDED SEPTEMBER 14, 2009 IN INSTRUMENT NO. 2009-5560371 AND AMENDED AUGUST 18, 2016 IN INSTRUMENT NO. 2016-6470333, OFFICE OF UMATILLA COUNTY RECORDS.

TRACT 51

EASEMENT FOR WATER CONVEYANCE, TOGETHER WITH THE TERMS AND PROVISIONS CONTAINED THEREIN, DISCLOSED IN AGREEMENT BETWEEN DITCHEN LAND COMPANY, LLC AND HALE FARMS, LLC RECORDED SEPTEMBER 14, 2009 IN INSTRUMENT NO. 2009-5560372 AND AMENDED MAY 31, 2012 IN INSTRUMENT NO. 2012-5920412, OFFICE OF UMATILLA COUNTY RECORDS.

TRACT 52

EASEMENT FOR IRRIGATION AND PIPELINE PURPOSES RESERVED IN DEED FROM HALE FARMS, L.L.C., RECORDED SEPTEMBER 30, 2016 IN INSTRUMENT NO. 2016-6490431, OFFICE OF THE UMATILLA COUNTY RECORDS.

ALL BEING EAST OF THE WILLAMETTE MERIDIAN, UMATILLA COUNTY, OREGON.

PARCEL II (Morrow County, Oregon):

TRACT 1:

A PARCEL OF LAND LOCATED IN SECTION 15, TOWNSHIP 4 NORTH, RANGE 26 EAST OF THE WILLAMETTE MERIDIAN, IN THE COUNTY OF MORROW AND STATE OF OREGON, BEING MORE PARTICULARLY DESCRIBED AS FOLLOWS:

BEGINNING AT THE NORTHWEST CORNER OF SAID SECTION 15; THENCE SOUTH 01°06'02" EAST ALONG THE WEST LINE OF SAID SECTION, A DISTANCE OF 2682.67 FEET TO A POINT WHICH LIES 90.00 FEET SOUTH OF THE CENTERLINE OF THE OREGON-WASHINGTON RAILROAD & NAVIGATION CO. RAILROAD; THENCE SOUTH 72°10'06" EAST PARALLEL WITH SAID RAILROAD A DISTANCE OF 147.39 FEET TO A POINT ON THE EASTERLY RIGHT-OF-WAY OF PATTERSON FERRY ROAD; AND THE TRUE POINT OF BEGINNING; THENCE CONTINUING SOUTH 72°10'06" EAST A DISTANCE OF 420.00 FEET; THENCE SOUTH 17°49'54" WEST A DISTANCE OF 550.00 FEET; THENCE NORTH 72°10'06" WEST A DISTANCE OF 237.03 FEET, MORE OR LESS, TO THE EASTERLY RIGHT-OF-WAY OF SAID PATTERSON

RECEIVED

JAN 31 2022

OWRD

13900

4849-5162-5787



FERRY ROAD; THENCE NORTH 02°39'54" WEST ALONG SAID EASTERLY RIGHT-OF-WAY A DISTANCE OF 155.31 FEET; THENCE CONTINUING ALONG SAID EASTERLY RIGHT-OF-WAY NORTH 00°11'51" EAST A DISTANCE OF 424.47 FEET TO THE TRUE POINT OF BEGINNING.

ALSO A 40 FOOT EASEMENT FOR INGRESS AND EGRESS AS RECORDED IN DOCUMENT RECORDED MARCH 12, 1998 AS MICROFILM NO. M-53612, MORROW COUNTY MICROFILM RECORDS, BETWEEN POTLATCH CORPORATION AND EASTERN OREGON FARMING COMPANY, DESCRIBED AS FOLLOWS:

BEGINNING AT THE NORTHWEST CORNER OF SECTION 15, TOWNSHIP 4 NORTH, RANGE 26 EAST OF THE WILLAMETTE MERIDIAN, MORROW COUNTY, OREGON; THENCE SOUTH 01°06'02" EAST ALONG THE WEST LINE OF SAID SECTION A DISTANCE OF 2682.67 FEET TO A POINT WHICH LIES 90.00 FEET SOUTH OF THE CENTERLINE OF THE OREGON-WASHINGTON RAILROAD & NAVIGATION CO. RAILROAD; THENCE SOUTH 72°10'06" EAST PARALLEL WITH SAID RAILROAD A DISTANCE OF 147.39 FEET TO A POINT ON THE EASTERLY RIGHT-OF-WAY OF THE PATERSON FERRY ROAD AND HEREIN REFERRED TO AS POINT "A" AND THE TRUE POINT OF BEGINNING; THENCE SOUTH 72°10'06" EAST A DISTANCE OF 910.00 FEET TO A POINT; THENCE NORTH 17°49'54" EAST A DISTANCE OF 40.00 FEET TO THE SOUTHERLY RIGHT-OF-WAY OF SAID RAILROAD; THENCE NORTH 72°10'06" WEST ALONG SAID RIGHT-OF-WAY A DISTANCE OF 922.72 FEET, MORE OR LESS, TO THE EASTERLY RIGHT-OF-WAY SAID ROAD; THENCE SOUTH 00°11'51" WEST ALONG SAID EASTERLY RIGHT-OF-WAY A DISTANCE OF 41.97 FEET TO THE TRUE POINT OF BEGINNING.

TRACT 2:

PARCEL 2 OF PARTITION PLAT 2010-6, IN THE COUNTY OF MORROW AND STATE OF OREGON

TRACT 3:

PARCEL 2 OF PARTITION PLAT NO. 1996-1, IN THE COUNTY OF MORROW AND STATE OF OREGON, TOGETHER WITH A 20 FEET INGRESS-EGRESS EASEMENT AS SHOWN ON PARTITION PLAT 1996-1.

RECEIVED

JAN 27 2022

OWRD

13900



## EXHIBIT B

(Permitted Encumbrances – Umatilla County)

### **The following matters affect the Umatilla County Parcel:**

1. As disclosed by the tax rolls the premises herein described have been zoned or classified for special use. At any time that said land is disqualified for such use said property will be subject to additional taxes and interest.

Persons or parties acquiring title to said lands should check with the appropriate Planning Department and Assessors Office to verify zoning or classification.

2. The premises herein described are within the boundaries of the Echo Irrigation District, and this property is therefore subject to all easements, levies and assessments thereof, including but not limited to the U.S.R.S Canal.
3. Water charges of the Echo Irrigation District, if any.
4. The premises herein described are within the boundaries of the Teel Irrigation District, and this property is therefore subject to all easements, levies and assessments thereof.
5. Water charges of the Teel Irrigation District, if any.
6. The premises herein described are within the boundaries of the Westland Irrigation District, and this property is therefore subject to all easements, levies and assessments thereof.
7. Water charges of the Westland Irrigation District, if any.
8. The premises herein described are within the boundaries of the Butter Creek Irrigation District, and this property is therefore subject to all easements, levies and assessments thereof.
9. Water charges of the Butter Creek Irrigation District, if any.
10. Lack of Access: We are unable to ascertain from the records if the premises herein described has a physical means of ingress and egress to and from a legally dedicated road or highway and for this reason such rights cannot be insured. (Affects Tracts 23 & 44)
11. The lands described herein consist of portions that are contiguous. Access to such lands may be through adjoining lands that have common ownership. Rights of access to the lands are limited to those County Roads which may abut or pass through the lands described herein and no representation is made that all lands and/or parts thereof have independent rights of access. (Affects Tracts 8, 9, 10, 25, 27, 28 and 42)

RECEIVED

JAN 31 2022

OWRD

13900

4849-5162-5787



12. Reservations, including the terms and provisions thereof, contained in Patent,  
Recorded: January 14, 1897, Book 24, Page 235, Deed Records.  
(Affects Tracts 1, 2, 8, 10, 14, 17, 24, 25, 28, 32 and 38 thru 42)
13. Coal and Iron Rights, including the terms and provisions thereof, contained in Deed,  
Grantor: Northern Pacific Railroad Company  
Recorded: December 21, 1897, Book 25, Page 309, Deed Records.  
(Affects Tracts 2)
14. Reservation of coal and iron, including the terms and provisions thereof, contained in Deed,  
Grantor: Northern Pacific Railway Company  
Recorded: August 14, 1900, Book 33, Page 588, Deed Records.  
(Affects Tracts 14, and 32)
15. Reservations of iron and coal, including the terms and provisions thereof, contained in Deed,  
Grantor: Northern Pacific Railway Company  
Recorded: March 2, 1901, Book 36, Page 133, Deed Records.  
(Affects Tract 24, 25 and 28)
16. Coal and Iron Rights, including the terms and provisions thereof, contained in Deed,  
Grantor: Northern Pacific Railroad Company  
Recorded: February 10, 1905, Book 45, Page 406, Deed Records.  
(Affects Tracts 8 and 10)
17. Reservations, including the terms and provisions thereof, contained in Deed,  
Grantor: Northern Pacific Railway Company  
Recorded: July 17, 1905, Book 48, Page 115, Deed Records.  
(Affects Tracts 38 thru 42 and 45)
18. Easement, including the terms and provisions thereof,  
Grantee: Hermiston Power and Light Company  
Recorded: November 13, 1913, Book 85, Page 579, Deed Records.  
(Affects Tracts 25)
19. Reservations of coal, iron, natural gas and oil, including the terms and provisions thereof,

RECEIVED

JAN 31 1922

OWRD

13900

4849-5162-5787



contained in Deed,

Grantor: Northern Pacific Railway Company

Recorded: December 19, 1917, Book 101, Page 302, Deed Records.

(Affects Tracts 17 and 26)

20. Reservations of iron, coal, natural gas and oil, including the terms and provisions thereof, contained in Deed,

Grantor: Northern Pacific Railway Company

Recorded: November 15, 1922, Book 118, Page 424, Deed Records.

(Affects Tract 23)

21. Easement, including the terms and provisions thereof,

Grantee: Pacific Telephone and Telegraph Company

Recorded: December 14, 1922, Book 118, Page 527, Deed Records.

(Affects Tracts 24 and 25)

22. Easement, including the terms and provisions thereof,

Grantee: Umatilla Electric Cooperative Association

Recorded: April 14, 1938, Book 120, Page 514, Deed Records.

(Affects Tracts 1)

23. Easement, including the terms and provisions thereof,

Grantee: Umatilla Electric Cooperative Association

Recorded: October 23, 1939, Book 120, Page 628a, Deed Records.

(Affects Tracts 14 and 34)

24. Easement, including the terms and provisions thereof,

Grantee: Umatilla Electric Cooperative Association

Recorded: October 23, 1939, Book 120, Page 628b, Deed Records.

(Affects Tracts 15 and 18)

25. Easement, including the terms and provisions thereof,

Grantee: Pacific Telephone and Telephone Company

Recorded: June 29, 1939, Book 155, Page 503, Deed Records.

(Affects Tracts 24 and 25)

26. Easement, including the terms and provisions thereof,

Grantee: Umatilla Electric Cooperative Association

Recorded: January 18, 1943, Book 160, Page 587, Deed Records.

RECEIVED

JAN 31 2022

OWRD

13900

4849-5162-5787



(all property owned by Umatilla County at time of conveyance)

27. Easement, including the terms and provisions thereof,

Grantee: Pacific Power and Light Company  
Assignee: Telephone Utilities of Eastern Oregon Inc.  
Recorded: July 18, 1945, Book 170, Page 364, Deed Records.  
(Affects Tracts 17 and 26)

28. Easement, including the terms and provisions thereof,

Grantee: Pacific Power and Light Company  
Assignee: Telephone Utilities of Eastern Oregon Inc.  
Recorded: July 18, 1945, Book 170, Page 413, Deed Records.  
(Affects Tracts 28)

29. Coal and other minerals rights, including the terms and provisions thereof, contained in Deed,

Grantor: State of Oregon, State Land Board  
Recorded: October 23, 1944, Book 172, Page 50, Deed Records.  
(Affects Tracts 1)

30. Easement, including the terms and provisions thereof,

Grantee: Umatilla Electric Cooperative Association  
Recorded: October 22, 1947, Book 185, Page 41, Deed Records.  
(Affects Tracts 35)

31. Easement, including the terms and provisions thereof,

Grantee: Umatilla Electric Cooperative Association  
Recorded: September 6, 1949, Book 190, Page 140, Deed Records.  
(Affects Tracts 38 thru 42 and 45)

32. Easement, including the terms and provisions thereof,

Grantee: United States of America, BPA  
Recorded: June 14, 1951, Book 197, Page 326, Deed Records.  
(Affects Tracts 17)

33. Easement, including the terms and provisions thereof,

Grantee: United States of America, BPA  
Recorded: July 17, 1951, Book 197, Page 549, Deed Records.  
(Affects Tracts 23)

RECEIVED

JAN 8 1 2022

OWRD

13900



34. Easement, including the terms and provisions thereof,

Grantee: United States of America, BPA

Recorded: May 19, 1951, Book 197, Page 566, Deed Records.  
(Affects Tract 22)

35. Easement, including the terms and provisions thereof,

Grantee: United States of America, BPA

Recorded: October 29, 1951, Book 200, Page 444, Deed Records.  
(Affects Tracts 17, 26 and 27)

36. Easement, including the terms and provisions thereof,

Grantee: Umatilla Electric Cooperative Association

Recorded: March 1, 1955, Book 223, Page 486, Deed Records.  
(Affects Tract 12)

37. Easement, including the terms and provisions thereof,

Grantee: Pacific Northwest Gas Pipeline Corporation

Recorded: October 14, 1955, Book 229, Page 143, Deed Records and

Amended: February 17, 1981, Microfilm Reel 76, Page 1089, Office of Umatilla County  
Records.

(Affects Tracts 35)

38. Easement, including the terms and provisions thereof,

Grantee: Pacific Telephone and Telegraph Company

Recorded: November 28, 1960, Book 261, Page 120, Deed Records.  
(Affects Tracts 24 and 25)

39. Easement, including the terms and provisions thereof,

Grantee: Umatilla Electric Cooperative Association

Recorded: September 25, 1961, Book 264, Page 726, Deed Records.  
(Affects Tract 34)

40. Reservations of all oil and gas, including the terms and provisions thereof, contained in  
Patent,

Recorded: December 12, 1961, Book 265, Page 712, Deed Records.  
(Affects Tracts 5 thru 9)

41. Easement, including the terms and provisions thereof,

RECEIVED  
13900  
JAN 31 2022

OWRD 4849-5162-5787



Grantee: Umatilla Electric Cooperative Association  
Recorded: April 26, 1963, Book 271, Page 483, Deed Records.  
(Affects Tract 34)

42. Easement, including the terms and provisions thereof,

Grantee: State of Oregon, State Highway Commission  
Recorded: August 7, 1967, Book 290, Page 231, Deed Records.  
(Affects Tract 17)

43. Easement, including the terms and provisions thereof,

Grantee : State of Oregon, State Highway Commission  
Recorded : August 7, 1967, Book 290, Page 234, Deed Records.  
(Affects Tract 17)

44. Easement, including the terms and provisions thereof,

Grantee: State of Oregon, State Highway Commission  
Recorded: August 7, 1967, Book 290, Page 237, Deed Records.  
(Affects Tract 17)

45. Access Restrictions, including the terms and provisions thereof, contained in Judgment,

Plaintiff: State of Oregon, by and through its State Highway Commission  
Filed: January 2, 1968, Case No. 9382 in the State Circuit Court for Umatilla County,  
Oregon.  
(Affects Tracts 18, 19, and 20)

46. Access Restrictions, including the terms and provisions thereof, contained in Judgment,

Plaintiff: State of Oregon, by and through its State Highway Commission  
Filed: January 2, 1968, Case No. 9380 in the State Circuit Court for Umatilla County,  
Oregon.  
(Affects Tracts 14, 15 and 16)

47. Access Restrictions, including the terms and provisions thereof, contained in Deed,

Grantee: State of Oregon, State Highway Commission  
Recorded: May 2, 1968, Book 293, Page 721, Deed Records.  
(Affects Tracts 14)

48. Easement for ingress and egress purposes, including the terms and provisions thereof,

Grantee: Leonard A. Lorenzen, etux  
Recorded: December 6, 1968, Book 297, Page 491, Deed Records.

RECEIVED

JAN 31 2022

OWRD

13900

4849-5162-5787



(Affects Tracts 31)

49. Easement, including the terms and provisions thereof,

Grantee: Umatilla Electric Cooperative Association  
Recorded: September 22, 1970, Book 309, Page 184, Deed Records.  
(Affects Tracts 4, 5, 6, 8, 9 and 10)

50. Easement for buried water pipeline purposes, including the terms and provisions thereof,

Grantor: Larry D. Hanson  
Grantee: Larry D. Hanson, etux  
Recorded : April 12, 1973, Book 327, Page 559, Deed Records.  
(Affects Tracts 4, 5, 6, 8, 9 and 10)

51. Easement, including the terms and provisions thereof,

Grantee: Umatilla Electric Cooperative Association  
Recorded: June 25, 1975, Book 347, Page 486, Deed Records.  
(Affects Tracts 15 and 18)

52. Easement for pipeline purposes, including the terms and provisions thereof,

Grantee: Ivan J. Cook, etux  
Recorded: December 11, 1975, Book 353, Page 46, Deed Records.  
(Affects Tract 16)

53. Easement for pipeline purposes, including the terms and provisions thereof,

Grantee: Ivan J. Cook, etux  
Recorded: December 11, 1975, Book 353, Page 48, Deed Records.  
(Affects Tract 21)

54. Easement for pipeline purposes, including the terms and provisions thereof,

Grantee: Leo Vernon Cook, etux  
Recorded: August 3, 1976, Microfilm Reel 8, Page 184, Office of Umatilla County  
Records.  
(Affects Tract 16)

55. Easement for pipeline purposes, including the terms and provisions thereof,

Grantee: Leo Vernon Cook, etux  
Recorded: August 3, 1976, Microfilm Reel 8, Page 186, Office of Umatilla County  
Records.  
(Affects Tract 19)

RECEIVED

JAN 31 2022

13900

OWRD

4849-5162-5787



56. Easement, including the terms and provisions thereof,

Grantee: Umatilla Electric Cooperative Association  
Recorded: March 23, 1977, Microfilm Reel 16, Page 1230, Office of Umatilla County  
Records.  
(Affects Tract 14)

57. Easement, including the terms and provisions thereof,

Grantee: Umatilla Electric Cooperative Association  
Recorded: May 11, 1978, Microfilm Reel 33, Page 1176, Office of Umatilla County  
Records.  
(Affects Tract 21)

58. Easement, including the terms and provisions thereof,

Grantee: Pacific Northwest Bell Telephone Company  
Assignee: Telephone Utilities of Eastern Oregon Inc.  
Recorded: July 12, 1978, Microfilm Reel 36, Page 1367, Office of Umatilla County  
Records.  
(Affects Tracts 20, 21 and 22)

59. Easement, including the terms and provisions thereof,

Grantee: Pacific Northwest Bell Telephone Company  
Assignee: Telephone Utilities of Eastern Oregon Inc.  
Recorded: July 12, 1978, Microfilm Reel 36, Page 1369, Office of Umatilla County  
Records.  
(Affects Tract 17)

60. Easement, including the terms and provisions thereof,

Grantee: Umatilla Electric Cooperative Association  
Recorded: March 26, 1979, Microfilm Reel 47, Page 1017, Office of Umatilla County  
Records.  
(Affects Tract 22)

61. Easement, including the terms and provisions thereof,

Grantee: Pacific Power and Light Company  
Recorded: April 24, 1981, Microfilm Reel 79, Page 189, Office of Umatilla County  
Records.  
(Affects Tracts 17)

RECEIVED

JAN 31 2022

13900

OWRD

4849-5162-5787



62. Irrevocable Consent Agreement, including the terms and provisions thereof,

First Party: Umatilla County

Second Party: Roger S. Bounds

Recorded: July 13, 1984, Microfilm Reel 115, Page 805, Office of Umatilla County Records.

(Affects Tracts 38 thru 41)

63. Easement, including the terms and provisions thereof, contained in Deed,

Grantor: Roger S. Bounds

Grantee: Mt. Tahoma Leasing Company

Recorded: July 20, 1984, Microfilm Reel 115, Page 1198, Office of Umatilla County Records.

(Affects Tracts 39 thru 41)

64. Reciprocal Easement for ingress, egress and utility purposes, including the terms and provisions thereof,

First Party: Roger S. Bounds

Second Party: Mt. Tahoma Leasing Co.

Recorded: August 2, 1984, Microfilm Reel 116, Page 391, Office of Umatilla County Records.

(Affects Tracts 38 thru 41)

65. Easement for ingress and egress purposes, including the terms and provisions thereof, reserved in Deed,

Grantor: James Edward Liesegang

Recorded: July 9, 1987, Microfilm Reel 155, Page 1051, Office of Umatilla County Records.

(Affects Tracts 26)

66. Easement, including the terms and provisions thereof,

Grantee: Pacific Northwest Bell Telephone Company

Recorded: August 3, 1981, Microfilm Reel 167, Page 901, Office of Umatilla County Records.

(Affects Tracts 1 and 12)

67. Easement, including the terms and provisions thereof,

Grantee: Pacific Northwest Bell Telephone Company

Assignee: Telephone Utilities of Eastern Oregon Inc.

Recorded: November 21, 1988, Microfilm Reel 173, Page 467, Office of Umatilla County Records.

RECEIVED

13900

JAN 31 2022

OWRD

4849-5162-5787



(Affects Tract 26)

68. Easement for ingress and egress and utility purposes, including the terms and provisions thereof, reserved in Deed,

Grantor: Roger S. Bounds

Recorded: April 18, 1989, Microfilm Reel 178, Page 893, Office of Umatilla County Records.

(Affects Tracts 38 thru 41)

69. Covenant Not To Sell Separately, including the terms and provisions thereof,

First Party: Roger S. Bounds

Second Party: Umatilla County

Recorded: Recorded April 21, 1995, Microfilm Reel 269, Page 1577, Office of Umatilla County Records.

(Affects Tracts 38 thru 42)

70. Easement, including the terms and provisions thereof,

Grantee: Umatilla Electric Cooperative Association

Recorded: March 30, 1996, Microfilm Reel 290, Page 1629, Office of Umatilla County Records.

(Affects Tracts 15 and 18)

71. Easement, including the terms and provisions thereof,

Grantee: Umatilla Electric Cooperative Association

Recorded: July 2, 1996, Microfilm Reel 293, Page 44 and

Re-recorded: August 6, 1996, Microfilm Reel 295, Page 8, Office of Umatilla County Records.

(Affects Tract 1)

72. Easement, including the terms and provisions thereof,

Grantee: Umatilla Electric Cooperative Association

Recorded: November 24, 1997, Microfilm Reel 319, Page 755, Office of Umatilla County Records.

(Affects Tract 14)

73. Easement, including the terms and provisions thereof,

Grantee: Umatilla Electric Cooperative Association

Recorded: March 1, 1999, Instrument No. 1999-3460288, Office of Umatilla County Records.

(Affects Tract 16)

RECEIVED

JAN 31 2022

OWRD

13900

4849-5162-5787



74. Easement for pipeline purposes, including the terms and provisions thereof,

Grantee: Umatilla Generating Company, L.P.

Recorded: September 20, 2001, Instrument No. 2001-3970336, Office of Umatilla County Records.

(Affects Tracts 38 thru 41)

75. Easement for pipeline purposes, including the terms and provisions thereof,

Grantee: Umatilla Generating Company, L.P.

Recorded: September 20, 2001, Instrument No. 2001-3970337, Office of Umatilla County Records.

(Affects Tract 42)

76. Easement for pipeline purposes, including the terms and provisions thereof,

Grantee: State of Oregon, by and through its Department of Transportation

Recorded: October 7, 2002, Instrument No. 2002-4210394, Office of Umatilla County Records.

(Affects Tracts 24 and 25)

77. Easement, including the terms and provisions thereof,

Grantee: Umatilla Electric Cooperative Association

Recorded: November 29, 2002, Instrument No. 2002-4250342, Office of Umatilla County Records.

(Affects Tracts 15)

78. Easement, including the terms and provisions thereof,

Grantee: Umatilla Electric Cooperative

Recorded: April 26, 2004, Instrument No. 2004-4610133, Office of Umatilla County Records.

(Affects Tract 31)

79. Easement, including the terms and provisions thereof,

Grantee: Umatilla Electric Cooperative

Recorded: August 30, 2004, Instrument No. 2004-4680415, Office of Umatilla County Records.

(Affects Tract 31)

80. Easements as shown on Partition Plat No. 2005-07,

Recorded: March 22, 2005, Instrument No. 2005-4790065, Office of Umatilla County

RECEIVED

JAN 31 2022

OWRD

13900

4849-5162-5787



Records.  
(Affects Tracts 39 thru 41)

81. Covenant Not To Sue, including the terms and provisions thereof,

First Party: Robert L. Hale and Jane Adell Hale  
Second Party: Umatilla County  
Recorded: October 14, 2005, Instrument No. 2005-490040, Office of Umatilla County  
Records.  
(Affects Tract 12)

82. Road Easement and Covenants, including the terms and provisions thereof, contained under Agreement,

Grantor: Robert L. Hale and Jane Adell Hale  
Recorded: January 19, 2006, Instrument No. 2006-4950006 and  
Re-recorded: January 31, 2006, Instrument No. 2006-4950470, Office of Umatilla  
County Records.  
(Affects Tract 12)

83. Well and Well Pipeline Easements and Covenants, including the terms and Provisions thereof, contained under Agreement,

Grantor: Robert L. Hale and Jane Adell Hale  
Recorded: January 19, 2006, Instrument No. 2006-4950007 and  
Re-recorded: January 31, 2006, Instrument No. 2006-4950471, Office of Umatilla  
County Records.  
(Affects Tract 12)

84. Road Use and Improvement Agreement, including the terms and provisions thereof,

First Party: Roger Bounds, et al  
Second Party: Hale Farms, LLC, et al  
Recorded: September 19, 2006, Instrument No. 2006-5070743, Office of Umatilla  
County Records.  
(Affects Tracts 38 thru 41)

85. Water Delivery and Water Right Purchase Agreement, including the terms and provisions thereof, disclosed in Memorandum,

First Party: Stahl Hutterian Brethren  
Second Party: Hale Farms, LLC  
Recorded: September 14, 2009, Instrument No. 2009-5560371, Office of Umatilla  
County Records.  
(Affects Tracts 14 thru 28, and 34)

RECEIVED

JAN 31 2022

OWRD

13900

4849-5162-5787



86. The failure of the Insured to comply with the terms, conditions and provisions thereof contained in the Easement for Water Conveyance,

Grantee: Hale Farms, LLC

Recorded: September 14, 2009, Instrument No. 2009-5560372 and

Amended: May 31, 2012, Instrument No. 2012-5920412, Office of Umatilla County Records.

(Affects Insured Tract 51)

87. Easement, including the terms and provisions thereof,

Grantee: Umatilla Electric Cooperative

Recorded: August 23, 2010, Instrument No. 2010-5690597, Office of Umatilla County Records.

(Affects Tracts 39 thru 41)

88. Water Development, Delivery and Water Right Purchase Agreement, including the terms and provisions thereof, disclosed by Memorandum,

First Party: Kent Madison, et al

Second Party: Hale Farms, LLC

Recorded: October 19, 2011, Instrument No. 2011-5830759, Office of Umatilla County Records.

(Affects Tracts 1 thru 10, 12 and 13)

89. Easement, including the terms and provisions thereof,

Grantee: Umatilla Electric Cooperative

Recorded: July 27, 2012, Instrument No. 2012-5940332, Office of Umatilla County Records.

(Affects Tract 15)

90. Easement, including the terms and provisions thereof,

Grantee: Umatilla Electric Cooperative

Recorded: July 27, 2012, Instrument No. 2012-5940334, Office of Umatilla County Records.

(Affects Tracts 39 thru 41)

91. Easement, including the terms and provisions thereof,

Grantee: Umatilla Electric Cooperative

Recorded: September 2, 2014, Instrument No. 2014-6200376, Office of Umatilla County Recorder

(Affects Tracts 39 thru 41)

RECEIVED

JAN 31 2022

OWRD

13900

4849-5162-5787



92. Easement for ingress, egress and utility purposes, including the terms and provisions thereof,

First Party: Hale Farms, LLC

Second Party: H4 Farms, Inc.

Recorded: June 15, 2015, Instrument No. 2015-6300692, Office of Umatilla County Records.

(Affects Tracts 38 thru 41)

93. Easements as shown on Partition Plat No. 2015-14,

Recorded: June 23, 2015, Instrument No. 2015-6310049, Office of Umatilla County Records.

(Affects Tracts 39 thru 41)

94. Irrevocable Consent Agreement, including the terms and provisions thereof,

First Party: H4 Farms, Inc.

Second Party: Umatilla County

Recorded: June 23, 2015, Instrument No. 2015-6310050, Office of Umatilla County Records.

(Affects Tracts 39 thru 41)

95. Irrevocable Consent Agreement, including the terms and provisions thereof,

First Party: H4 Farms, Inc.

Second Party: Umatilla County

Recorded: June 23, 2015, Instrument No. 2015-6310051, Office of Umatilla County Records.

(Affects Tracts 39 thru 41)

96. Irrevocable Consent Agreement, including the terms and provisions thereof,

First Party: H4 Farms, Inc.

Second Party: Umatilla County

Recorded: June 23, 2015, Instrument No. 2015-6310052, Office of Umatilla County Records.

(Affects Tracts 40 and 41)

97. Easement, including the terms and provisions thereof,

Grantee: Umatilla Electric Cooperative

Recorded: February 8, 2016, Instrument No. 2016-6390524, Office of Umatilla County Records

(Affects Tract 31)

RECEIVED

JAN 31 2022

OWRD

13900

4849-5162-5787



98. Easement for ingress and egress purposes, including the terms and provisions thereof,

Grantee: Hale Farms, L.L.C.

Recorded: May 2, 2016, Instrument No. 2016 - 6430016, Office of Umatilla County Records.

(Affects Tracts 29, 31 and 35)

99. Covenant Not to Sell Separately, including the terms and provisions thereof,

First Party: Hale Farms, L.L.C.

Second Party: Umatilla County

Recorded: June 1, 2016, Instrument No. 2016-6440108, Office of Umatilla County Records.

(Affects Tract 31)

100. Easement, including terms and provisions contained therein:

Recording Date: April 10, 1973

Recording Information: Book 327, page 539

In Favor of: Umatilla Electric Cooperative Association

For: Electric transmission or distribution system

Affects: (Tract 45)

101. The terms and provisions contained in the document entitled "Easement" recorded September 23, 1985 as Microfilm Reel 129, page 2159 of Official Records.  
(Affects Tract 45)

102. The terms and provisions contained in the document entitled "Well Easement Agreement" recorded March 5, 2002 as Instrument No. 2002-4070524 of Official Records.  
(Affects Tract 45)

103. The failure of the Insured to comply with the terms, conditions and provisions contained in the Easement for Irrigation and Pipeline purposes, as reserved in Deed

Grantor : Hale Farms, L.L.C.

Recorded : September 30, 2016, Instrument No. 2016-6490431, Office of Umatilla County Records.

(Affects Insured Tract 52)

104. Water Delivery Agreement, including the terms and provisions thereof, disclosed by Memorandum

First Party : Hale Farms, L.L.C.

Second Party : Todd D. Longgood

Recorded : September 30, 2016, Instrument No. 2016-6490432, Office of Umatilla

13900

RECEIVED

JAN 31 2022

OWRD

4849-5162-5787



## EXHIBIT C

(Permitted Encumbrances – Morrow County)

**The following matters affect the Morrow County Parcel:**

**Exceptions for Tract 1:**

1. The assessment roll and the tax roll disclose that the within described premises were specially assessed as Farm Use Land. If the land has become disqualified for the special assessment under the statute, an additional tax, interest and penalties thereon may be levied for the years in which the land was subject to the special land use assessment.
2. Reservations and Right of Way, including the terms and provisions thereof, in favor of Oregon Railroad and Navigation Company, recorded February 23, 1911, in Book Y, Page 166, Morrow County Deed Records.
3. Easement for Erosion Control Fences, including the terms and provisions thereof, in favor of Oregon-Washington Railway and Navigation Company and its Lessee Union Pacific Railroad Company, recorded April 20, 1972, as Microfilm No. M-4656, Morrow County Microfilm Records.
4. Water Agreement, including the terms and provisions thereof, between Eastern Oregon Farming Company and Oscar E. Peterson et al., recorded June 26, 1975, as M-8246, Morrow County Microfilm Records.
5. Telephone Line Right of Way Easement, including the terms and provisions thereof, between Eastern Oregon Farming Company and Telephone Utilities of Eastern Oregon, Inc. d.b.a. PTI Communications, recorded May 16, 1994, as Microfilm No. M-42734, Morrow County Microfilm Records.
6. Easement for Water Well and Access, including the terms and provisions thereof, in favor of Eastern Oregon Farming Company, recorded January 11, 1996, as Microfilm No. M-47093, Morrow County Microfilm Records.
7. 40 Foot Easement for Ingress and Egress, including the terms and provisions thereof, as recorded in document recorded March 12, 1998 as Microfilm No. M-53612, Morrow County Microfilm Records, between Potlatch Corporation and Eastern Oregon Farming Company.
8. 10 Foot Water Line Easement, including the terms and provisions thereof, reserved in Deed from Eastern Oregon Farming Company to H4 Farms, recorded April 9, 1998, as Microfilm No. M-53965, Morrow County Microfilm Records.

**Exceptions for Tract 2:**

RECEIVED

JAN 31 2022

OWRD

13900

4849-5162-5787



9. Covenants, Conditions, Restrictions and Easements, including the terms and provisions thereof, as reserved in Deed from the United States of America, recorded December 13, 1963 in Book 70, page 91, Morrow County Deed Records.
10. Transmission Line Easement, including the terms and provisions thereof, in favor of the United States of America, recorded November 18, 1965, in Book 72, Page 521, Morrow County Deed Records.
11. Reservations and acknowledgement, including the terms and provisions thereof, as contained in Deed recorded February 15, 1991, as Microfilm No. M-36263, Morrow County Microfilm Records.
12. Non-exclusive easement for roadway purposes, including the terms and provisions thereof, recorded January 11, 2000, as Microfilm No. 2000-81, and rerecorded February 4, 2000, as Microfilm No. 2000-287, Morrow County Microfilm Records.
13. Utility Easements and Driveway as disclosed on Partition Plat 2010-6 recorded September 2, 2010, Morrow County Clerk Records. (Affects Tract 2)

**Exceptions for Tract 3:**

14. These premises are within the boundaries of the West Extension Irrigation District and are subject to the levies and assessments thereof.
15. Right of way for ditches, canals and reservoir site for irrigation purposes, including the terms and provisions thereof, as set forth in deed from the State Land Board to M.D. Clark, recorded March 11, 1908 in Book U, page 516, Morrow County Deed Records.
16. Easement, including terms and provisions contained therein:  
  
Recording Information: April 20, 1972 as M-4656  
In Favor of: Oregon-Washington Railroad & Navigation Company and Union Pacific Railroad Company  
For: Erosion control fences
17. Easement, including terms and provisions contained therein:  
  
Recording Information: September 25, 1992 as Microfilm No. M-39127  
In Favor of: Umatilla County Electric Cooperative Association  
For: Electric transmission and distribution lines
18. The terms and provisions contained in the document entitled "Easement Agreement" recorded January 11, 1996 as Microfilm No. M-47092 of Official Records.
19. Easements for access purposes as shown on the recorded plat of PARTITION PLAT NO. 1996-1.

RECEIVED

JAN 31 2022

OWRD

13900  
4849-5162-5787



**Butter Creek Farm (Umatilla County)**  
**Land Deed**

**RECEIVED**

JAN 31 2022

**OWRD**

**13900**



**AFTER RECORDING RETURN TO:**

Kirton McConkie  
50 East South Temple  
Salt Lake City, UT 84111  
Attention: Tyler Buswell

**C/O MID COLUMBIA TITLE CO.**  
**P.O. BOX 290**  
**BOARDMAN OR 97818**

**UNTIL A CHANGE IS REQUESTED,  
ALL TAX STATEMENTS SHALL BE  
SENT TO:**

Farmland Reserve, Inc.  
79 South Main Street, Suite 1000  
Salt Lake City, UT 84111  
Attention: Rex Burgener

MORROW COUNTY, OREGON **2016-37526**  
D-WD  
Cnt=1 Stn=23 TC **02/02/2016 11:41:35 AM**  
\$105.00 \$11.00 \$20.00 \$10.00 **\$146.00**



00027947201600375260210216

I, Bobbi Childers, County Clerk for Morrow  
County, Oregon, certify that the instrument  
identified herein was recorded in the Clerk  
records.

Bobbi Childers - County Clerk



**SPECIAL WARRANTY DEED**

**BOARDMAN TREE FARM, LLC**, a Delaware limited liability company ("**Grantor**"), with an address at c/o Greenwood Resources, Inc., 1500 SW First Avenue, Suite 1150, Portland, Oregon 97201, conveys and specially warrants to **FARMLAND RESERVE, INC.** a Utah nonprofit corporation ("**Grantee**"), with an address at 79 South Main Street, Suite 1000, Salt Lake City, Utah 84111, the real property described on Exhibit A attached hereto (the "**Property**"), free of liens and encumbrances created or suffered by Grantor.

The Property is conveyed by Grantor and accepted by Grantee subject to those matters described on Exhibit B attached hereto.

The true consideration for this conveyance is \$129,957,200.00.

**TOGETHER WITH** (i) all buildings located on the Property, (ii) all roads, bridges and other improvements located on the Property, (iii) all water rights and other rights to the use of water owned by Grantor appurtenant to or used in connection with the Property, (iv) surface and subsurface rights of the Property owned by Grantor, including, without limitation, all appurtenant mineral, gas, oil, and geothermal rights, and (v) all other privileges, appurtenances, easements in respect thereof and other rights appertaining to the Property.

**RESERVING UNTO GRANTOR** and its successors, assigns, permittees, invitees, and contractors all right, title and interest in and to and the exclusive right to cut, remove and appropriate all trees and timber of all sizes, species and grades, standing and down, live and dead, merchantable and unmerchantable, located upon the portion of the Property described and depicted in attached Exhibit C until March 1, 2024. The reservation contained herein is subject to the terms and conditions of that certain Agricultural Lease beginning of even date herewith by and between Grantee, as lessor, and Grantor, as lessee, and will continue, if not earlier terminated, until March 1, 2024. In addition, that portion of the Property subject to the reservation contained herein is subject to the terms and conditions of that certain Water Delivery

**RECEIVED**

JAN 31 2022 **13900**

**OWRD**



Agreement of even date herewith by and between Grantee and Grantor running concurrent with the Agricultural Lease described above.

BEFORE SIGNING OR ACCEPTING THIS INSTRUMENT, THE PERSON TRANSFERRING FEE TITLE SHOULD INQUIRE ABOUT THE PERSON'S RIGHTS, IF ANY, UNDER ORS 195.300, 195.301 AND 195.305 TO 195.336 AND SECTIONS 5 TO 11, CHAPTER 424, OREGON LAWS 2007, SECTIONS 2 TO 9 AND 17, CHAPTER 855, OREGON LAWS 2009, AND SECTIONS 2 TO 7, CHAPTER 8, OREGON LAWS 2010. THIS INSTRUMENT DOES NOT ALLOW USE OF THE PROPERTY DESCRIBED IN THIS INSTRUMENT IN VIOLATION OF APPLICABLE LAND USE LAWS AND REGULATIONS. BEFORE SIGNING OR ACCEPTING THIS INSTRUMENT, THE PERSON ACQUIRING FEE TITLE TO THE PROPERTY SHOULD CHECK WITH THE APPROPRIATE CITY OR COUNTY PLANNING DEPARTMENT TO VERIFY THAT THE UNIT OF LAND BEING TRANSFERRED IS A LAWFULLY ESTABLISHED LOT OR PARCEL, AS DEFINED IN ORS 92.010 OR 215.010, TO VERIFY THE APPROVED USES OF THE LOT OR PARCEL, TO DETERMINE ANY LIMITS ON LAWSUITS AGAINST FARMING OR FOREST PRACTICES, AS DEFINED IN ORS 30.930, AND TO INQUIRE ABOUT THE RIGHTS OF NEIGHBORING PROPERTY OWNERS, IF ANY, UNDER ORS 195.300, 195.301 AND 195.305 TO 195.336 AND SECTIONS 5 TO 11, CHAPTER 424, OREGON LAWS 2007, SECTIONS 2 TO 9 AND 17, CHAPTER 855, OREGON LAWS 2009, AND SECTIONS 2 TO 7, CHAPTER 8, OREGON LAWS 2010.

DATED effective as of February 2, 2016.

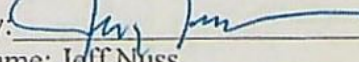
**GRANTOR:**

**BOARDMAN TREE FARM, LLC,**  
a Delaware limited liability company

By: Greenwood Tree Farm Fund, LP,  
a Delaware limited partnership,  
its Sole Member

By: GTFF GP, LLC,  
a Delaware limited liability company,  
its General Partner

By: Greenwood Resources, Inc.  
a Delaware corporation,  
its Managing Member

By:   
Name: Jeff Nuss  
Title: President and CEO

[notary acknowledgment appears on the following page]

RECEIVED 13900

JAN 31 2022

OWRD




STATE OF OREGON )

COUNTY OF MULTNOMAH )

This instrument was acknowledged before me this 29<sup>th</sup> day of January, 2016, by Jeff Nuss, the President and CEO of GreenWood Resources, Inc., a Delaware corporation, on behalf of such company, in its capacity as Sole Member of GTFF GP, LLC, a Delaware limited liability company, in its capacity as General Partner of GreenWood Tree Farm Fund, LP, a Delaware limited partnership, in its capacity as Managing Member of Boardman Tree Farm, LLC, a Delaware limited liability company, as its voluntary act and deed.

WITNESS my hand and official seal hereto affixed the day and year first above written.



C. Stonecipher  
Print Name: Cathleen Stonecipher  
NOTARY PUBLIC for the State of Oregon  
My Commission Expires: 1-28-19

RECEIVED

JAN 31 2022

OWRD

13900



## EXHIBIT A

### Legal Description of the Property

Real property in the City of Boardman, County of Morrow, State of Oregon, described as follows:

#### **PARCEL 1:**

BEGINNING AT THE NORTHEAST CORNER OF SECTION 2, TOWNSHIP 4 NORTH, RANGE 25 EAST OF THE WILLAMETTE MERIDIAN, IN THE COUNTY OF MORROW AND STATE OF OREGON; THENCE SOUTH 80 DEGREES 23' 31" WEST A DISTANCE OF 2,454.17 FEET; THENCE NORTH 60 DEGREES 13' 53" WEST 150 FEET TO THE TRUE POINT OF BEGINNING; THENCE NORTH 29 DEGREES 46' 07" EAST A DISTANCE OF 85 FEET; THENCE SOUTH 60 DEGREES 13' 53" EAST A DISTANCE OF 50 FEET; THENCE NORTH 29 DEGREES 46' 07" EAST A DISTANCE OF 65 FEET; THENCE NORTH A DISTANCE OF 229.76 FEET TO A POINT ON THE NORTH LINE OF SAID SECTION 2; THENCE WEST ALONG THE NORTH LINE OF SAID SECTION 2 TO A POINT ON THE ORDINARY HIGH WATER LINE OF THE COLUMBIA RIVER AS SAID ORDINARY HIGH WATER LINE EXISTED ON NOVEMBER 3, 1967; THENCE IN A SOUTHWESTERLY DIRECTION ALONG SAID ORDINARY HIGH WATER LINE A DISTANCE OF 186 FEET, MORE OR LESS, TO A POINT WHICH LIES NORTH 60 DEGREES 13' 53" WEST FROM THE TRUE POINT OF BEGINNING; THENCE SOUTH 60 DEGREES 13' 53" EAST TO THE TRUE POINT OF BEGINNING.

#### **PARCEL 2:**

PARCEL I OF PARTITION PLAT 2005-3, IN THE COUNTY OF MORROW AND STATE OF OREGON.

#### **PARCEL 3:**

ALL THAT PORTION OF SECTIONS 16 AND 17 IN TOWNSHIP 4 NORTH, RANGE 26, EAST OF THE WILLAMETTE MERIDIAN, IN THE COUNTY OF MORROW AND STATE OF OREGON LYING NORTH OF THE UNION PACIFIC RAILROAD RIGHT-OF-WAY.

EXCEPTING THEREFROM ALL OF PARTITION PLAT 1996-1, IN THE COUNTY OF MORROW AND STATE OF OREGON.

ALSO EXCEPTING THEREFROM THAT PORTION LYING WITHIN PATERSON FERRY ROAD.

#### **PARCEL 4:**

PARCEL 2 OF PARTITION PLAT 2006-5, IN THE COUNTY OF MORROW AND STATE OF OREGON.

TOGETHER WITH THAT PORTION OF THE SOUTHEAST QUARTER OF SECTION 27, TOWNSHIP 4 NORTH, RANGE 26, EAST OF THE WILLAMETTE MERIDIAN, IN THE COUNTY OF MORROW AND STATE OF OREGON, DESCRIBED AS FOLLOWS:

BEGINNING AT A POINT OF THE EAST LINE OF SAID SOUTHEAST QUARTER 583.30 FEET NORTH OF THE SOUTHEAST CORNER OF SAID SECTION 27; THENCE WEST A DISTANCE OF 600.00 FEET; THENCE NORTH A DISTANCE OF 400.00 FEET; THENCE EAST A DISTANCE OF 341.09 FEET; THENCE NORTH 31°17'08" EAST A DISTANCE OF 157.48 FEET; THENCE NORTH 89°52'12" EAST A DISTANCE OF 177.13 FEET, MORE OR LESS, TO A POINT ON THE EAST LINE; THENCE SOUTH A DISTANCE OF 534.98 FEET TO THE POINT OF BEGINNING.

RECEIVED

JAN 31 2022

OWRD 13900



ALSO TOGETHER WITH A PERPETUAL IRRIGATION SYSTEM AND PIPELINE EASEMENT AS RESERVED IN STATUTORY SPECIAL WARRANTY DEED RECORDED NOVEMBER 15, 2002, AS MICROFILM NO. 2002-6026, MORROW COUNTY MICROFILM RECORDS.

**PARCEL 5:**

PARCEL I OF PARTITION PLAT 1994-6, IN THE COUNTY OF MORROW AND STATE OF OREGON.

TOGETHER WITH A PARCEL OF LAND LOCATED IN TOWNSHIP 3 NORTH, RANGE 27, EAST OF THE WILLAMETTE MERIDIAN, IN THE COUNTY OF MORROW AND STATE OF OREGON, DESCRIBED AS FOLLOWS:

SECTION 4: THE SOUTHWEST QUARTER.

SECTION 5: THE SOUTH HALF.

EXCEPTING THEREFROM THE FOLLOWING DESCRIBED PARCEL: BEGINNING AT THE NORTHEAST CORNER OF THE SOUTHEAST QUARTER OF SECTION 5, TOWNSHIP 3 NORTH, RANGE 27, EAST OF THE WILLAMETTE MERIDIAN, AND RUNNING THENCE WEST ALONG THE EAST-WEST CENTERLINE OF SAID SECTION 5 A DISTANCE OF 933.39 FEET; THENCE SOUTHEASTERLY IN A STRAIGHT LINE TO A POINT ON THE EAST LINE OF SAID SECTION 5, SAID POINT BEING 933.39 FEET SOUTH, MEASURED ALONG SAID EAST LINE FROM THE POINT OF BEGINNING; THENCE NORTH ALONG SAID EAST LINE A DISTANCE OF 933.39 FEET TO THE POINT OF BEGINNING.

SECTION 6: ALL.

EXCEPTING THEREFROM THE FOLLOWING DESCRIBED PARCEL: A 33.00 FOOT RIGHT-OF-WAY ALONG AND ACROSS THE EAST END OF THE NORTH HALF OF SECTION 6, WHICH IS RESERVED BY THE HELLBERG'S.

ALSO EXCEPTING THEREFROM THE FOLLOWING DESCRIBED PARCEL: BEGINNING AT THE NORTHEAST CORNER OF SAID SECTION 6; THENCE SOUTH 00°23' EAST ALONG THE EAST LINE OF SAID SECTION A DISTANCE OF 2,707.32, MORE OR LESS TO THE EAST QUARTER CORNER; THENCE SOUTH 88°52' WEST ALONG THE EAST-WEST CENTERLINE OF SAID SECTION A DISTANCE OF 200.00 FEET; THENCE NORTH 00°23' WEST PARALLEL WITH THE EAST LINE OF SAID SECTION A DISTANCE OF 2,705.92 FEET, MORE OR LESS, TO A POINT ON THE NORTH LINE OF SAID SECTION; THENCE NORTH 88°28' EAST ALONG THE NORTH LINE OF SAID SECTION A DISTANCE OF 200.00 FEET TO THE POINT OF BEGINNING.

ALSO EXCEPTING THEREFROM THE FOLLOWING DESCRIBED PARCEL: BEGINNING AT THE NORTHEAST CORNER OF SAID SECTION 6; THENCE SOUTH 88°28' WEST ALONG THE NORTH LINE OF SAID SECTION A DISTANCE OF 200.00 FEET TO THE TRUE POINT OF BEGINNING; THENCE SOUTH 00°23' EAST PARALLEL WITH THE EAST LINE OF SAID SECTION A DISTANCE OF 600.00 FEET; THENCE NORTH 45°57'30" WEST A DISTANCE OF 939.97 FEET, MORE OR LESS, TO A POINT ON THE NORTH LINE OF SAID SECTION; THENCE NORTH 88°28' EAST ALONG THE NORTH LINE OF SAID SECTION A DISTANCE OF 600.00 FEET TO THE TRUE POINT OF BEGINNING.

SECTION 7: ALL.

SECTION 8: THE SOUTH HALF.

SECTION 9: THE SOUTH HALF AND THE NORTHWEST QUARTER.

RECEIVED

JAN 31 2022

OWRD

13900



**PARCEL 6:**

EASEMENTS FOR PIPELINE TO COLUMBIA RIVER:

EASEMENT FOR WATER PIPELINES, SUBJECT TO THE TERMS AND PROVISIONS THEREOF, AS CONVEYED BY THE PORT OF MORROW TO EASTERN OREGON FARMING CO., BY INSTRUMENT RECORDED NOVEMBER 20, 1973 AS M-6240, MORROW COUNTY MICROFILM RECORDS.

EASEMENT FOR WATER PIPELINES, SUBJECT TO THE TERMS AND PROVISIONS THEREOF, AS CONVEYED BY MORROW COUNTY TO EASTERN OREGON FARMING CO., BY INSTRUMENT RECORDED OCTOBER 5, 1973 AS M-6086, MORROW COUNTY MICROFILM RECORDS.

EASEMENT FOR WATER PIPELINES, SUBJECT TO THE TERMS AND PROVISIONS THEREOF, AS CONVEYED BY DESERT MAGIC INC. TO EASTERN OREGON FARMING CO., BY INSTRUMENT RECORDED DECEMBER 24, 1973 AS M-6320, MORROW COUNTY MICROFILM RECORDS.

RIGHT OF WAY AGREEMENT, SUBJECT TO THE TERMS AND PROVISIONS THEREOF EXECUTED BY THE UNITED STATES OF AMERICA, IN FAVOR OF EASTERN OREGON FARMING COMPANY, RECORDED NOVEMBER 14, 1975 AS M-8808, MORROW COUNTY DEED RECORDS.

EASEMENTS FOR PIPELINES AND PUMPING STATION, SUBJECT TO THE TERMS AND PROVISIONS THEREOF, AS RESERVED IN DEEDS FROM EASTERN OREGON FARMING CO., TO PAUL T. JASA, RECORDED MAY 17, 1974 AS M-6832 AND M-6833, MORROW COUNTY MICROFILM RECORDS.

EASEMENT FOR PIPELINE, SUBJECT TO THE TERMS AND PROVISIONS THEREOF, AS RESERVED IN DEED FROM POTLATCH CORPORATION TO THE PORT OF MORROW, RECORDED NOVEMBER 17, 1997 AS MICROFILM NO. M-52738, MORROW COUNTY MICROFILM RECORDS.

**END OF EXHIBIT A**

**RECEIVED**

JAN 31 2022

**OWRD**

**13900**



## EXHIBIT B

### Title Exceptions

1. Unpatented mining claims whether or not shown by the Public Records.
2. Water rights, claims to water or title to water, whether or not such rights are a matter of public record.
3. The rights of the public in County Roads, State and U.S. Highways.
4. The assessment roll and the tax roll disclose that the within described premises were specially assessed as Farm Use Land. If the land has become disqualified for the special assessment under the statute, an additional tax, interest and penalties thereon may be levied for the years in which the land was subject to the special land use assessment.
5. The premises are within the boundaries of the Columbia Improvement District, and are subject to the levies, assessments and easements thereof, if any.
6. The premises are within the boundaries of the West Extension Irrigation District, and are subject to the levies, assessments and easements thereof, if any.
7. Rights of the public and governmental bodies in and to that portion of the premises herein described lying below the high water mark of the Columbia River and the ownership of the State of Oregon in and to that portion lying below the high water mark thereof.
8. Any adverse claim based upon the assertion that some portion of said land has been removed from or brought within the boundaries thereof by an avulsive movement of the Columbia River or has been formed by the process of accretion or has been created by artificial means or has accreted to such portion so created.
9. Mineral Reservations, including the terms and provisions thereof, as reserved in Patent from United States of America, to Northern Pacific Railroad Lands, recorded January 12, 1897, in Book L, Page 77, Morrow County Deed Records. (Affects 4N 25, Section 2 and Partition Plat 2005-3)
10. Reservations, including the terms and provisions thereof, as reserved in Deed from the Northern Pacific Railroad Company, to Oregon Land & Water Company, in Books, Page 342, Morrow County Deed Records. (Affects 4N 26, Sections 17, 21, 25, 27 and 33)
11. Mineral Reservations, including the terms and provisions thereof, as reserved in deed from Northern Pacific Railway Company, to Malcomb S. Corrigan, recorded December 16, 1906, in Book U, Page 1, Morrow County Deed Records. (Affects 3N 26, Section 13)
12. Mineral Reservations, including the terms and provisions thereof, as reserved in Deed from Northern Pacific Railway Company, to John Kilkenny, recorded December 20, 1906, in Book U, Page 25, Morrow County Deed Records. (Affects 3N 27, Sections 5 and 9)

RECEIVED

JAN 31 2022

13900

OWRD



13. Rights of Ways for Ditches, Canals and Reservoir Site for irrigation purposes, including the terms and provisions thereof, as set forth in Deed from the State Land Board to M.D. Clerk, recorded March 11, 1908 in Book U, Page 516, Morrow County Deed Records. (Affects 4N 26, Section 16)
14. Rights of way for Ditches, Canals and Reservoir Site for irrigation purposes, including the terms and provisions thereof, as set forth in Deed from the State Land Board to Effie J. Gilliam, recorded May 4, 1911 in Book Y, Page 359, Morrow County Deed Records. (4N 26, Section 16)
15. Right of Way, including the terms and provisions thereof, in favor of Pacific Telephone & Telegraph Company, recorded May 12, 1942, in Book 47, Page 379, Morrow County Deed Records. (Affects 4N 26, Sections 29 and 33)
16. Right of Way, including the terms and provisions thereof, in favor of Pacific Telephone & Telegraph Company, recorded June 23, 1942, in Book 47, Page 415, Morrow County Deed Records. (Affects 4N 26, Section 19)
17. Conditions, Restrictions and Reservations, including the terms and provisions thereof, as disclosed in Deed recorded October 29, 1953 in Book 57, Page 397, Morrow County Deed Records. By and between Northern Pacific Railway, as Grantor and A. C. and Rosella Lindsay, as Grantees. (Affects 3N 26, Section 11 and 3N 27, Section 7)
18. Right of Way, including the terms and provisions thereof, in favor of Pacific Telephone & Telegraph Company, recorded January 14, 1954, in Book 57, Page 594, Morrow County Deed Records. (Affects 4N 26, Section 27)
19. Conditions, Restrictions and Reservations, including the terms and provisions thereof, as disclosed in Deed recorded January 29, 1954 in Book 58, Page 30, Morrow County Deed Records. By and between Northern Pacific Railway Company, as Grantor and Patrick Carty, as Grantee. (Affects 3N 26, Sections 3 and 7)
20. Right of Way for Electric Transmission and Distributing Lines, including the terms and provisions thereof, in favor of Umatilla Electric Cooperative Association, recorded September 18, 1961, in Book 66, Page 483, Morrow County Deed Records. (Affects 4N 26, Sections 17, 19, and 29)
21. Right of Way for Electric Transmission and Distributing lines, including the terms and provisions thereof, in favor of Umatilla Electric Cooperative Association recorded September 18, 1961 in Book 66, Page 484, Morrow County Microfilm Records (Affects 4N 26, Sections 17, 19 and 29)
22. Right of Way for Electric Transmission and Distributing Lines, including the terms and provisions thereof, in favor of Umatilla Electric Cooperative Association, recorded May 3, 1962, in Book 67, Page 572, Morrow County Deed Records. (Affects 4N 26, Sections 23)
23. Reservations in Patent, including the terms and provisions thereof, recorded May 27, 1963 in Book 69, Page 230, Morrow County Deed Records. By and between the United States of America, as Grantor and the State of Oregon, as Grantee. (Affects 3N 26, Sections 2, 6, 8 and 12, and 3N 27, Sections 4, 6 and 8)
24. Easements and Reservations, including the terms and provisions thereof, recorded July 10, 1963 in Book 69, Page 302, Morrow County Deed Records. By and between the State of Oregon, as

RECEIVED

JAN 31 2022

13900

OWRD



Grantor and Lawrence D. Lindsay and Rosella Lindsay. (Affects 3N 26, Sections 2 and 9 and 3N 27, Sections 6 and 8)

25. Easement for Right-of-Way, including the terms and provisions thereof, in favor of Morrow County, recorded December 20, 1960, in Book 70, Page 121, Morrow County Deed Records. (Affects 3N 26, Sections 1 and 11 and 3N 27, Sections 6 and 7)
26. Easement for Right-of-Way, including the terms and provisions thereof, in favor of Morrow County, recorded December 27, 1963, in Book 70, Page 159, Morrow County Deed Records. (Affects 3N 26, Section 12)
27. Easement for Right-of-Way, including the terms and provisions thereof, in favor of Morrow County, recorded January 29, 1964, in Book 70, Page 284, Morrow County Deed Records. (Affects 3N 27, Section 4)
28. Right of Way for Electric Transmission and Distributing Lines, including the terms and provisions thereof, in favor of Umatilla Electric Cooperative Association, recorded August 27, 1964, as in Book 71, Page 162, Morrow County Deed Records. (Affects 3N 26, Section 3)
29. Right of Way for Electric Transmission and Distributing Lines, including the terms and provisions thereof, in favor of Umatilla Electric Cooperative Association, recorded August 27, 1964, as in Book 71, Page 163, Morrow County Deed Records. (Affects 3N 27, Section 6)
30. Right of Way for Electric Transmission and Distributing Lines, including the terms and provisions thereof, in favor of Umatilla Electric Cooperative Association, recorded August 27, 1964, as in Book 71, Page 164, Morrow County Deed Records. (Affects 3N 27, Section 5)
31. Right of Way for Electric Transmission and Distributing Lines, including the terms and provisions thereof, in favor of Umatilla Electric Cooperative Association, recorded August 27, 1964, as in Book 71, Page 165, Morrow County Deed Records. (Affects 3N 27, Section 5)
32. Access Restrictions, including the terms and provisions thereof, as conveyed to the State of Oregon by and through its State Highway Commission, by Deed recorded October 26, 1965 in Book 72, Page 440, Morrow County Deed Records. (Affects 4N 26, Section 16)
33. Right of Way for Electric Transmission and Distributing Lines, including the terms and provisions thereof, in favor of Umatilla Electric Cooperative Association, recorded August 27, 1964, as in Book 73, Page 44, Morrow County Deed Records. (Affects 3N 26, Section 3)
34. Access Restrictions, including the terms and provisions thereof, as conveyed to the State of Oregon by and through its State Highway Commission, by Deed recorded April 13, 1966 in Book 73, Page 297, Morrow County Deed Records. (Affects 4N 26, Section 17)
35. Covenants, Conditions, Restrictions and Flowage Easement, including the terms and provisions thereof, as contained in Deed from the United States of America to the Port of Morrow, Oregon, recorded November 3, 1967 as M-229, Morrow County Microfilm Records. (Affects 4N 25 2)
36. Reservations of mineral deposits, and rights of way for ditches and canals, as contained in Patent from the United States of America to Oscar E. Peterson, recorded December 18, 1967 as M-303, Morrow County Microfilm Records. (Affects 4N 26, Section 20)

RECEIVED

JAN 31 2022

13900



37. Reservations of mineral deposits, and rights of way for ditches and canals, and right of way in favor of Pacific Telephone and Telegraph Company, as contained in Patent from the United States of America to Paul C. Cimmeyotti et ux., recorded December 22, 1967 as M-315, Morrow County Microfilm Records. (Affects 4N 26, Section 28)
38. Reservations of mineral deposits, and rights of way for ditches and canals, and right of way for Federal Aid Highway, as contained in Patent from the United States of America to Clark G. Key, recorded March 14, 1968 as M-462, Morrow County Microfilm Records. (Affects 4N 26, Section 22)
39. Reservations of mineral deposits, and rights of way for ditches and canals, and right of way in favor of Pacific Telephone and Telegraph Company, as contained in Patent from the United States of America to Joe Andrews, recorded March 29, 1968 as M-487, Morrow County Microfilm Records. (Affects 4N 26, Section 34)
40. Reservations of mineral deposits, and rights of way for ditches and canals, right of Union Pacific Railroad (successor to Oregon Railroad and Navigation Company, and right of way for a Federal Aid Highway, as contained in Patent from the United States of America to Joe Andrews, recorded March 29, 1968 as M-488, Morrow County Microfilm Records. (Affects 4N 26, Section 24)
41. Reservations of mineral deposits, and rights of way for ditches and canals, and right of way in favor of Pacific Telephone and Telegraph Company, as contained in Patent from the United States of America to Joe Andrews, recorded March 29, 1968 as M-489, Morrow County Microfilm Records. (Affects 4N 26, Section 26)
42. Reservations of mineral deposits, and rights of way for ditches and canals, as contained in Patent from the United States of America to Yakima-Boardman Land Co, recorded April 12, 1968 as M-524, Morrow County Microfilm Records. (Affects 4N 26, Section 32)
43. Covenants relating to an irrigation system, including the terms and provisions thereof, as contained in Deed from Joe Andrews et al., to Farm Chemicals Inc., recorded February 21, 1969 as M-1141, and as contained in Deed from Joe Andrews to Farm Chemicals Inc., recorded February 21, 1967 as M-1142, Morrow County Microfilm Records, as amended by Water Agreement recorded June 26, 1975 as M-8246. (Affects 4N 26, Sections 16, 17, 19, 21, 23, 25, 27, 29, 33, 35, and 36)
- Said covenants have been amended by a Memorandum of Water Delivery Agreement, including the terms and provisions thereof, recorded January 19, 2007 as Microfilm No. 2007-18554. By and between Potlatch Forest Holdings, Inc. and Judy R. Andrews (as guardian for Katherine Marie Andrews-Pulver), Judy R. Andrews (as guardian for Sara Rae Andrews), and Judy R. Andrews, ("Andrews")
44. Easements and Conditions, including the terms and provisions thereof, as disclosed in Deed recorded April 3, 1969 as Microfilm No. M-1204, Morrow County Microfilm Records. (Affects 4N 26, Section 32)
45. Easements, Conditions and Restrictions, including the terms and provisions thereof, as disclosed in Deed recorded April 11, 1969 as Microfilm No. M-1230, Morrow County Microfilm Records. (Affects 4N 26, Section 33)

RECEIVED

JAN 31 2022

13900



46. Easement for private roadway, including the terms and provisions thereof, as contained in Deed to Paul C. Cimmiyotti et ux., recorded April 11, 1969 as M-1232, Morrow County Microfilm Records. (Affects 4N 26, Section 35)
47. Easement for erosion control fences, including the terms and provisions thereof, in favor of Oregon-Washington Railroad & Navigation Company and Union Pacific Railroad Company, recorded April 20, 1972 as M-4656, Morrow County Microfilm Records. (Affects 4N 26, Sections 16 and 23)
48. Easement for Right-of-Way, including the terms and provisions thereof, in favor of Morrow County, recorded February 19, 1974, as Microfilm No. M-6519, Morrow County Microfilm Records. (Affects 3N 26, Section 13)
49. Right of Way for Electric Transmission and Distributing Lines, including the terms and provisions thereof, in favor of Umatilla County Electric Cooperative Association, recorded March 25, 1974, as Microfilm No. M 6643, Morrow County Microfilm Records. (4N 26, Section 19)
50. Right of Way for Electric Transmission and Distributing Lines, including the terms and provisions thereof, in favor of Umatilla Electric Cooperative Association, recorded March 25, 1974, as Microfilm No. M-6644, Morrow County Microfilm Records. (4N 26, Sections 20, 21, 22, 27, 28, 32, 33 and 34)
51. Easement for pipeline, including the terms and provisions thereof, in favor of Sabre Farms Inc., recorded April 15, 1974 as M-6706, Morrow County Microfilm Records. (Affects 4N 26, Section 19)
52. Easement for pipeline, including the terms and provisions thereof, in favor of Sabre Farms Inc., recorded April 15, 1974 as M-6707, Morrow County Microfilm Records. (Affects a portion of the appurtenant easement recorded as M-6833 in 3N 26, Section 7)
53. Right of Way for Electric Transmission and Distributing Lines, including the terms and provisions thereof, in favor of Umatilla Electric Cooperative Association, recorded April 16, 1974, as Microfilm No. 6712, Morrow County Microfilm Records. (Affects 3N 26, Sections 7 and 13)
54. Right of Way for Electric Transmission and Distributing Lines, including the terms and provisions thereof, in favor of Umatilla Electric Cooperative Association, recorded April 16, 1974, as Microfilm No. 6713, Morrow County Microfilm Records. (Affects 3N 27, Sections 7 and 8)
55. Easement for Right-of-Way, including the terms and provisions thereof, in favor of Morrow County, recorded May 1, 1974, as Microfilm No. M-6771, Morrow County Microfilm Records. (Affects 3N 27, Sections 7 and 8)
56. Easement for Water Canal Maintenance, including the terms and provisions thereof, in favor of Sabre Farms, Inc., recorded July 3, 1974, as Microfilm No. M-6989, Morrow County Microfilm Records. (Affects 3N 26, Section 12)
57. Covenants Relating to Water Delivery, including the terms and provisions thereof, recorded July 3, 1974 as Microfilm No. M-6990, Morrow County Microfilm Records. By and between Frank Warren and Iva Warren, as Grantors and Sabre Farms, Inc., as Grantee. Provided however that no exception is made for instruments recorded in Morrow County Deed Records in Book 67, Page

RECEIVED 13900

JAN 31 2022

OWPD



676; Book 68, Page 450; Book 69, Page 33; Book 69, Page 374; Book 69, Page 391; and Book 69, Page 469, which are of no further effect. (Affects 3N 26, Section 13)

58. Avigation Easements, in favor of the United States of America, including the terms and provisions thereof, recorded September 10, 1974 as Microfilm No. M-7239, Morrow County Microfilm Records. (Affects 3N 26, Section 13)
59. Avigation Easements, in favor of the United States of America, including the terms and provisions thereof, recorded September 10, 1974 as Microfilm No. M-7240, Morrow County Microfilm Records. (Affects 3N 26, Sections 11 and 13 and 3N 27, Sections 7 and 8)
60. Avigation Easements, in favor of the United States of America, including the terms and provisions thereof, recorded September 10, 1974 as Microfilm No. M-7241, Morrow County Microfilm Records. (Affects 3N 26, Section 13)
61. Avigation Easements, in favor of the United States of America, including the terms and provisions thereof, recorded September 10, 1974 as Microfilm No. M-7242, Morrow County Microfilm Records. (Affects 3N 26, Section 12)
62. Water Delivery Agreement, including the terms and provisions thereof, recorded October 18, 1974 as Microfilm No. M-7354, Morrow County Microfilm Records. By and between Porter-Perginer, Inc., as Grantor and Sabre Farms, Inc. as Grantee. Provided however that no exception is made for the instruments recorded in Morrow County Deed Records in Book 68, Page 420; Book 68, Page 232; Book 68, Page 425; Book 69, Page 369; Book 69, Page 371, Book 68, Page 384 and Book 69, page 469 which are of no further effect. (Affects 3N 26, Section 13)
63. Right of Way for Electric Transmission and Distributing Lines, including the terms and provisions thereof, in favor of Umatilla Electric Cooperative Association, recorded February 10, 1975, as Microfilm No. 7697, Morrow County Microfilm Records. (Affects 3N 26, Section 6)
64. Water Agreement, including the terms and provisions thereof, between Eastern Oregon Farming Co., and Oscar E. Peterson et al., recorded June 26, 1975 as M-8246, Morrow County Microfilm Records. (Affects 4N 26, Sections 16 and 36)
65. Covenants contained in Land Exchange Agreement, including the terms and provisions thereof, between Oscar E. Peterson et al, recorded June 26, 1975 as M-8247, Morrow County Microfilm Records. (Affects 4N 26, Sections 33 and 36)
66. Perpetual non-exclusive easement for ingress and egress over the South 20 feet of the North half of Sections 35 and 36, including the terms and provisions thereof, as contained in Deed to Oscar E. Peterson et. al., recorded June 26, 1975 as M-8248, Morrow County Microfilm Records. (Affects 4N 26, Sections 35 and 36)
67. Right of Way for Electric Transmission and Distributing Lines, including the terms and provisions thereof, in favor of Umatilla Electric Cooperative Association, recorded April 20, 1976, as Microfilm No. M-9459, Morrow County Microfilm Records. (Affects 4N 26, Sections 23, 24, 25, 26, 35 and 36)

RECEIVED

JAN 31 2022

13900

OWRD



68. Right of Way for Electric Transmission and Distributing Lines, including the terms and provisions thereof, in favor of Umatilla Electric Cooperative Association, recorded October 3, 1976, as Microfilm No. 10214, Morrow County Microfilm Records. (Affects 3N 27, Sections 6 and 7)
69. Easement for ingress and egress, including the terms and provisions thereof, in favor of George S. Bulow, recorded May 31, 1978 as Microfilm No. M-13424. (Affects 3N 26, Section 3)
70. Conveyance and Easement, including the terms and provisions thereof, recorded June 28, 1978 Microfilm No. M-13581, And Assignment of Permits and Easements, recorded June 28, 1978 as Microfilm No. M-13583, Morrow County Microfilm Records. By and between Sabre Farms, Inc., as Grantor and Columbia Improvement District, as Grantee. (Affects all parcels)
71. Right of Way Easement and Agreement, including the terms and provisions thereof, in favor of Telephone Utilities of Eastern Oregon Inc., an Oregon corporation, recorded August 21, 1991 as M-37190, Morrow County Microfilm Records. (Affects portion in 4N 26, Sections 16, 17 and 18)
72. Water Well and Access Easement Agreement, including the terms and provisions thereof, recorded December 31, 1992 as Microfilm No. M-39718, Morrow County Microfilm Records. By and between Potlatch Corporation, as Grantor and Pacific Northwest Farming Company, as Grantee.
73. Assignment of Water Rights, including the terms and provisions thereof, recorded December 31, 1992 as Microfilm No. M-39721, Morrow County Microfilm Records. Assigned and conveyed to Potlatch Corporation.
74. Assignment and Assumption of Water Delivery Contract, including the terms and provisions thereof, recorded December 31, 1992 as Microfilm No. M-39722, Morrow County Microfilm Records. Assigned to Potlatch Corporation.
75. Right of Way for Electric Transmission and Distributing Lines, including the terms and provisions thereof, in favor of Umatilla Electric Cooperative Association, recorded January 28, 1994, as Microfilm No. M-42089, Morrow County Microfilm Records. (Affects 3N 27, Sections 4, 5, 6, 7, 8 and 9)
76. Telephone Line Right of Way Easement, including the terms and provisions thereof, in favor of Telephone Utilities of Eastern Oregon, Inc., dba PTI Communications, recorded May 16, 1994 as Microfilm No. M-42734, Morrow County Microfilm Records. (Affects a portion of 4N 26, Sections 16 and 22)
77. Right of Way for Electric Transmission and Distributing Lines, including the terms and provisions thereof, in favor of Umatilla Electric Cooperative Association, recorded September 26, 1994, as Microfilm No. M-43655, Morrow County Microfilm Records. (Affects 3N 27, Sections 4, 5, 6, 7, 8 and 9)
78. Memorandum of Lease, including the terms and provisions thereof, recorded July 13, 2000 as Microfilm No. 2000-1530, Morrow County Microfilm Records, by and between Potlatch Corporation, as Landlord and American Tower, L.P., as Tenant. (Affects 4N 26, Section 27)

RECEIVED

JAN 31 2022

13900

OWRD - 7 -



79. Road Easement Agreement, including the terms and provisions thereof, recorded May 15, 2002 as Microfilm No. 2002-4248, Morrow County Microfilm Records. (Affects 3N 36, Sections 7 and 8 and 3N 27, Section 16)
80. Easements and Reservations, including the terms and provisions thereof, recorded November 15, 2002 as Microfilm No. 2002-6026, Morrow County Microfilm Records. By and between, Potlatch Corporation, as Grantor and American Onion, Inc., as Grantee.
81. Memorandum of Water Delivery Agreement (West Farm), including the terms and provisions thereof, recorded November 15, 2002 as Microfilm No. 2002-6027, by and between Potlatch Corporation and American Onion, Inc. (Affects 4N 26, Sections 16, 17, 18, 19, 20, 21, 22, 23, 24, 25, 26, 27, 28, 29, 30, 32, 33, 34, 35 and 36)
82. Memorandum of Water Delivery Agreement (East Farm), including the terms and provisions thereof, recorded November 15, 2002 as Microfilm No. 2002-6028, by and between Potlatch Corporation and American Onion, Inc. (Affects 4N 26, Sections 16, 17, 18, 19, 20, 21, 22, 23, 24, 25, 26, 27, 28, 29, 30, 32, 33, 34, 35 and 36)
83. Right of Way for Electric Transmission and Distributing Lines, including the terms and provisions thereof, in favor of Umatilla Electric Cooperative Association, recorded February 21, 2003, as Microfilm No. 2003-6927, and rerecorded April 23, 2003 as Microfilm No. 2003-7415, Morrow County Microfilm Records. (Affects 4N 26, Section 17)
84. Right of Way for Electric Transmission and Distributing Lines, including the terms and provisions thereof, in favor of Umatilla Electric Cooperative Association, recorded August 24, 2004, as Microfilm No. 2004-11941, Morrow County Microfilm Records. (Affects 4N 26, Section 34)
85. Right of Way for Electric Transmission and Distributing Lines, including the terms and provisions thereof, in favor of Umatilla Electric Cooperative Association, recorded September 13, 2004, as Microfilm No. 2004-12090, Morrow County Microfilm Records. (Affects 4N 26, Section 34)
86. Limitations in the validity of the Right of Way Agreement recorded as M-8808, on Exhibit "B". Prior to insuring any right to cross the Irrigation Canal, we should be furnished with consent to an assignment of the rights. Said consent needs to be executed by the United State of America by and through the Department of the Interior, Bureau of Reclamation, and should include a statement that the Right-of-Way agreement is in effect as of the date of the policy to be issued.
87. Memorandum of Water Delivery Agreement, including the terms and provisions thereof, recorded January 16, 2007 as Microfilm No. 2007- 18533, Morrow County Microfilm Records. By and between Potlatch Forest Holdings, Inc. and Ann R. Cimmiyotti.
88. Assignment of Water Rights, including the terms and provisions thereof, recorded May 15, 2007 as Microfilm No. 2007-19339, Morrow County Microfilm Records. By and between Potlatch Forest Holdings, Inc., as Assignor and Greenwood Tree Farm Fund, LP, as Assignee.
89. Memorandum of Assignment of Licenses and Permits, including the terms and provision thereof, recorded May 15, 2007 as Microfilm No. 2007-19342, Morrow County Microfilm Records.
90. Easement Exchange, including the terms and provisions thereof, by and between, Boardman Tree Farm, LLC, a Delaware Limited Liability Company, Sage Hollow Ranch, LLC, an Oregon

RECEIVED

JAN 31 2022

13900

OWRD 8 -



Limited Liability Company and Galactic Orchards, LLC, a Washington Limited Liability Company, recorded March 12, 2008 as Microfilm 2008-21387, Morrow County Microfilm Records.

91. Avigation Easement, including the terms and provisions thereof, between Boardman Tree Farm, LLC, in favor of The United States of America, acting by and through the Department of the Navy, Naval Facilities Engineering Command- Northwest (NAVFAC-NW), dated November 05, 2012 and recorded November 05, 2012, as Microfilm No. 2012-31146, Morrow County Microfilm Records. (Affects 3N 26, Sec. 6 & 7)
92. Water Delivery Agreement Amendment, between Homestead Farms, Inc. and Boardman Tree Farm, LLC, including the terms and provisions thereof, recorded December 23, 2014, as Microfilm No. 2014-35297, Morrow County Microfilm Records.

**END OF EXHIBIT B**

**RECEIVED**

**JAN 31 2022**

**OWRD**

**13900**      **=**



**EXHIBIT C**

**Description of Leased Premises**

**(See attached)**

**RECEIVED**

**JAN 8 1981**

**OWRD**



Row Labels	Acres
<b>1</b>	<b>274.41</b>
016-01	69.73
016-02	68.57
016-03	68.57
016-04	67.53
<b>2</b>	<b>279.25</b>
018-01	70.20
018-02	69.88
018-03	69.73
018-04	69.44
<b>3</b>	<b>139.54</b>
020-01	69.98
020-03	69.56
<b>4</b>	<b>279.95</b>
027-01	69.39
027-02	69.81
027-03	69.39
027-04	71.36
<b>5</b>	<b>176.40</b>
028-01	48.31
028-02	68.99
028-04	41.24
028-03 west	17.86
<b>6</b>	<b>966.85</b>
025-01	69.93
025-02	69.26
025-03	69.76
025-04	69.51
029-02	68.42
029-04	40.67
030-01	68.82
030-03	40.77
030-04	39.93
031-01	68.82
031-02	68.47
031-03	39.39
031-04	38.18
032-01	68.82
032-02	68.99
032-03	38.23
032-04	38.87
<b>7</b>	<b>344.67</b>
034-03	71.02
034-04	66.10

RECEIVED

JAN 31 2022

OWRD

13900



039-01	36.70
039-02	69.34
039-03	66.17
028-03 east	35.34
<b>8</b>	<b>268.28</b>
041-01	69.09
041-02	69.07
041-03	64.84
041-04	65.29
<b>9</b>	<b>288.92</b>
043-01	68.89
043-02	78.48
043-03	65.68
043-04	75.86
<b>10</b>	<b>292.62</b>
401-01	38.18
401-02	38.62
401-03	38.55
401-04	38.87
402-01	37.29
402-02	28.27
402-03	40.01
402-04	32.84
<b>11</b>	<b>460.53</b>
701-01	39.34
701-02	37.12
701-03	40.77
701-04	38.77
702-01	36.50
702-02	36.84
702-03	38.42
702-04	38.72
703-01	40.50
703-02	38.62
703-03	36.65
703-04	38.28
<b>12</b>	<b>1262.39</b>
705-01	38.05
705-02	37.49
705-03	40.01
705-04	39.46
706-01	37.96
706-02	38.25
706-03	40.18
706-04	40.18
709-01	39.93
709-02	39.69

RECEIVED

JAN 8 1984

OWRD

13900



709-03	37.68
709-04	38.45
801-01	37.58
801-02	38.77
801-03	38.45
801-04	39.51
807-01	38.33
807-02	39.64
807-03	37.14
807-04	38.97
901-01	36.65
901-02	38.80
901-03	39.59
901-04	41.49
902-01	41.27
902-02	40.03
902-03	40.55
902-04	38.89
903-01	42.63
903-02	42.23
903-03	42.92
903-04	41.64
<b>13</b>	<b>141.20</b>
914-01	39.19
914-02	38.03
914-03	28.54
914-04	35.43
<b>14</b>	<b>151.82</b>
708-01	35.26
708-02	37.36
708-03	39.41
708-04	39.78
<b>15</b>	<b>489.27</b>
806-01	33.01
806-02	36.99
806-03	40.92
806-04	39.12
811-01	38.67
811-02	38.97
811-03	36.57
811-04	36.42
812-01	39.96
812-02	38.82
812-03	52.14
812-04	57.67
<b>16</b>	<b>1328.36</b>
101-01	42.65

RECEIVED

JAN 31 2022

OWRD

13900



101-02	42.35
101-03	40.38
101-04	40.13
102-01	43.10
102-02	42.58
102-03	39.59
102-04	39.44
104-01	39.56
104-02	39.29
104-03	38.82
104-04	38.72
105-01	36.97
105-02	36.74
105-04	40.48
106-01	36.42
106-02	34.40
106-03	40.08
106-04	38.84
107-01	40.45
107-02	39.66
107-03	40.06
107-04	38.25
108-01	39.93
108-02	39.73
108-03	37.46
108-04	38.30
201-01	37.04
201-03	39.49
201-04	39.02
202-01	36.50
202-02	34.67
202-03	38.89
202-04	38.38
<b>17</b>	<b>316.02</b>
711-01	40.13
711-02	40.92
711-03	39.04
711-04	38.92
803-01	36.13
803-02	38.84
803-03	41.61
803-04	40.43
<b>18</b>	<b>59.60</b>
047-02	28.66
047-03	30.94
<b>Grand Total</b>	<b>7520.09</b>

RECEIVED

JAN 31 2023

OWRD

13900



## **Consent to Transfer (ODSL)**

**RECEIVED**

JAN 31 2023

**OWRD**

13900



Application for Water Right  
Transfer  
Consent by Deeded Landowner



Oregon Water Resources Department  
725 Summer Street NE, Suite A  
Salem, Oregon 97301-1266  
(503) 986-0900  
www.wrd.state.or.us

State of Oregon )  
 )ss  
County of Deschutes )

I Sheena Miltenberger in my/our capacity as OR Dept of State Lands, Rangeland Manager,  
mailing address 951 SW Simpson Ave., Suite 104, Bend, OR 97701,  
telephone number 541-388-6072, duly sworn depose and say that I  
consent to the proposed change(s) to Water Right Certificate Number 92991  
described in a Transfer Application (T-      ) submitted by Farmland Reserve, Inc.,  
(transfer number, if known)  
on the property in tax lot number(s) 03N27E000001300, Section 18, Township 3  
North, Range 27 East, W.M., located at N/A or  
(site address)

Sheena Miltenberger  
Signature of Affiant

12/21/2021  
Date

N/A or  
Signature of Affiant

N/A or  
Date

Subscribed and Sworn to before me this 21<sup>st</sup> day of December 2021.



Rhonda Lee Ray  
Notary Public for Oregon

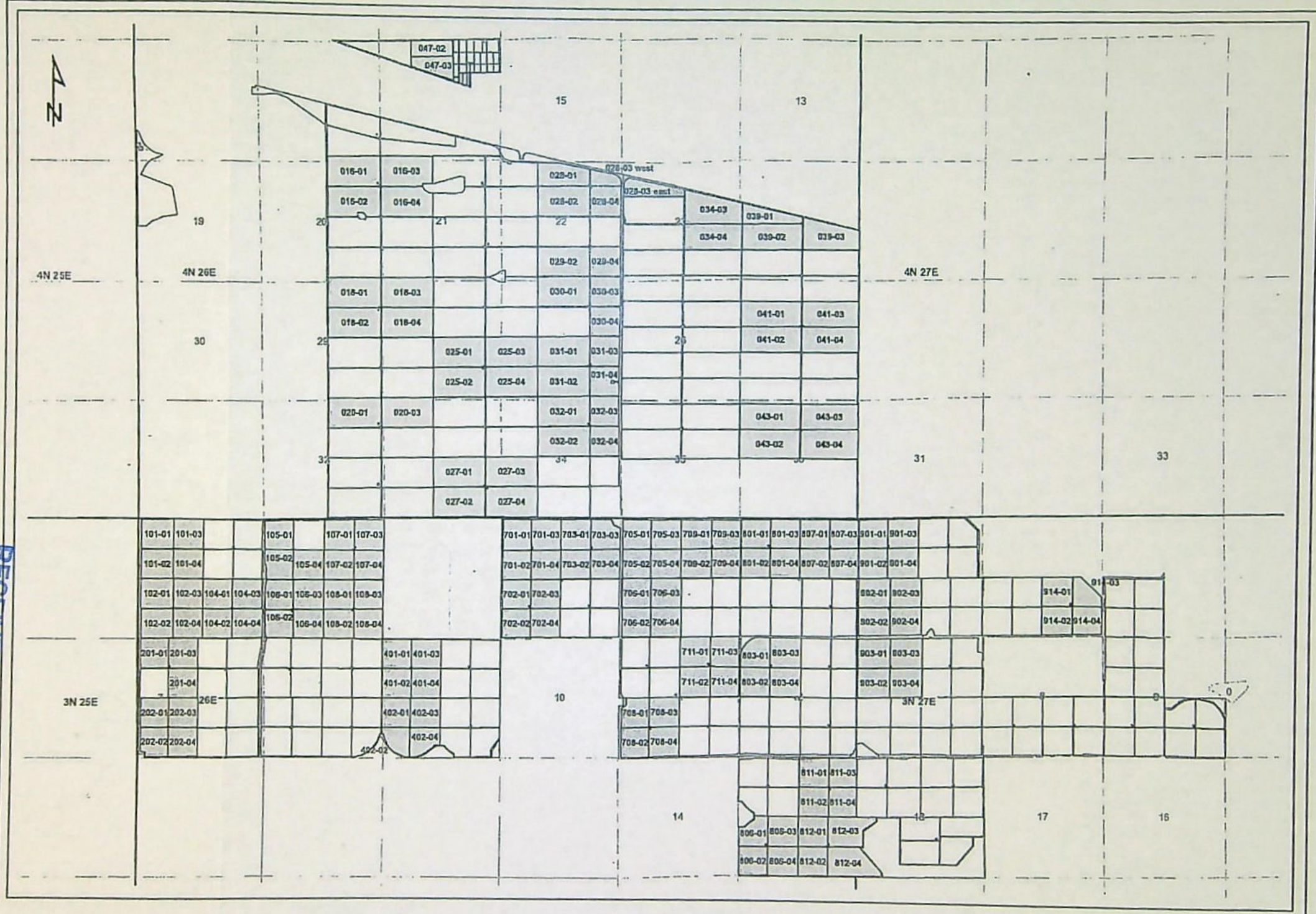
My commission expires 8/29/2025

RECEIVED

JAN 31 2022

13900





0 2,500 5,000 10,000 Feet

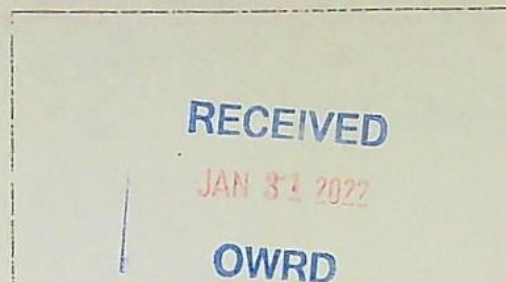
015-01 Leased Stand

Boardman Tree Farm  
Leased Stands

RECEIVED  
JAN 31 2005  
OWRD

13900





Date Received (Date Stamp Here)

## OWRD Over-the-Counter Submission Receipt

Applicant Name(s) & Address: Farmland Reserve Inc

PO Box 2308 Pasco WA 99302

Transaction Type: Temporary Transfer

Fees Received: \$ 2,326.<sup>19</sup>

☐ Cash

☒ Check:

Check No. 35486

Name(s) on Check: Farmland Reserve Inc

Address on Check: 79 South Main Street Suite 1000  
Salt Lake City Ut. 84111

Thank you for your submission. Oregon Water Resources Department (Department) staff will review your submittal as soon as possible.

If your submission is determined to be complete, you will receive a receipt for the fees paid and an acknowledgement letter stating your submittal is complete.

If determined to be incomplete, your submission and the accompanying fees will be returned with an explanation of deficiencies that must be addressed in order for the submittal to be accepted.

If you have any questions, please feel free to contact the Department's Customer Service staff at 503-986-0801 or 503-986-0810.

Sincerely,

OWRD Customer Service Staff

Submission received by: Judy Ferrell

(Name of OWRD staff)

### Instructions for OWRD staff:

- Complete this Submission Receipt, and make two (2) copies. Place one copy with the check/cash; and place the other copy with the submission (i.e., the application or other document).
- Date-stamp all pages. (NOTE: Do not stamp check.)
- Give this original Submission Receipt to the applicant.
- Record Submission Receipt information on the "RECEIVED OVER THE COUNTER" log sheet.
- Place the Submission Receipt with check/cash in the small top drawer (i.e., "Fiscal Pick Up Drawer"). Place the Submission Receipt with submission (application/other document) in the large bottom drawer.



# Regular Temporary Water Right Transfer Application Checklist

Checked by Joan

Date 1/31/22

T-13900

**A temporary transfer must be for a change in place of use. A temporary change in POD/POA or APOD/APOA cannot be accepted as a stand-alone change.**

cuts  
92994  
95662  
92991

5 year temp

A change in POD/POA can accompany the temporary change in place of use, only if the proposed temporary POD/POA is supplying water to the proposed temporary place of use.

If OK, check box to left; if not, fill in the blank)

- ☒ 1. Page 1 of application: Are all attachments that have been checked actually included?  
If not, what is missing? \_\_\_\_\_
- ☒ 2. Are fees included and correct? 1583.60 - received 0.60 per acre  
If not, the correct fee would be: \_\_\_\_\_, so the amount missing is: \_\_\_\_\_
- ☒ 3. Part 4 of application: Have all the applicants listed at the top of the page signed at the bottom?  
If not, whose signature is missing? \_\_\_\_\_
- ☒ 4. Are all listed certificates shown by WRIS as non-cancelled?  
If not, which are cancelled? \_\_\_\_\_  
For each cancelled certificate, if there has been a remaining right certificate issued that covers the lands in the left side of Table 2, list its number \_\_\_\_\_ and check the #4 box at left on this checklist.
- ☒ 5. If any certificate is in the name of a "district", is a Supplemental Form D from that district enclosed?  
☐ N/A ☐ Form D needed from \_\_\_\_\_ (district) an
- ☐ 6. If all #1-#5 boxes on this checklist are checked (with no remaining deficiencies identified), accept the application. Put this check sheet in the transfer folder.

If #1, #2, #3, #4 or #5 on this checklist is deficient, the application cannot be accepted. It should be returned and the deficiencies listed in the "staff" section at the bottom of Application Page 1, unless the applicant or agent can resolve the deficiencies within 2-3 days.





P.O. BOX 2308 TRI-CITIES, WA 99302-2308  
509-734-1195

January 28, 2022

State of Oregon  
Oregon Water Resources Department  
725 Summer Street NE, Suite A  
Salem, Oregon 97301-1266

Re: Temporary Water Right Transfer for Certificates: 95662, 92991 & 92994

To Whom It May Concern,

Please find enclosed an Application for Water Right Temporary Transfer, prepared by AgriNorthwest, for three water rights held by Farmland Reserve, Inc (FRI). The purpose of this transfer is to fully utilize the subject water rights on land owned by FRI in Morrow and Umatilla Counties.

All required application documentation and fees are included in this packet. The per-acre fee has been calculated at the reduced rate because the application materials and data have been sent in a department approved format. If you have any questions regarding this application, please contact me by phone at (509) 820-3231 or by email at [nrau@farmlandreserve.org](mailto:nrau@farmlandreserve.org).

Sincerely,

Nathan Rau  
Natural Resources Analyst  
Office: (509) 820-3231  
Mobile: (385) 522-1730  
P.O. Box 2308, Tri-Cities, WA 99302  
[nrau@farmlandreserve.org](mailto:nrau@farmlandreserve.org)

RECEIVED

JAN 31 2022

OWRD

13900  
6716 WEST RIO GRANDE  
KENNEWICK, WA 99336



STATE OF OREGON  
WATER RESOURCES DEPARTMENT

725 Summer St. N.E. Ste. A  
SALEM, OR 97301-4172

(503) 986-0900 / (503) 986-0904 (fax)

RECEIPT # 137583

INVOICE #

RECEIVED FROM: Farmland Reserve, Inc.

BY:

CASH: ☐ CHECK: # 35637 OTHER: (IDENTIFY) ☐

APPLICATION

PERMIT

TRANSFER T-13900

TOTAL REC'D

\$2,202.72

1083 TREASURY 4170 WRD MISC CASH ACCT

0407 COPIES \$

OTHER: (IDENTIFY) \$

0243 I/S Lease 0244 Muni Water Mgmt. Plan 0245 Cons. Water

4270 WRD OPERATING ACCT

MISCELLANEOUS

0407 COPY & TAPE FEES \$

0410 RESEARCH FEES \$

0408 MISC REVENUE: (IDENTIFY) \$

TC162 DEPOSIT LIAB. (IDENTIFY) \$

0240 EXTENSION OF TIME \$

WATER RIGHTS:

0201 SURFACE WATER \$

0203 GROUND WATER \$

0205 TRANSFER \$2802.72

WELL CONSTRUCTION

0218 WELL DRILL CONSTRUCTOR \$

LANDOWNER'S PERMIT

OTHER (IDENTIFY)

0536 TREASURY 0437 WELL CONST. START FEE

0211 WELL CONST START FEE \$

0210 MONITORING WELLS \$

OTHER (IDENTIFY)

0607 TREASURY 0467 HYDRO ACTIVITY LIC NUMBER

0233 POWER LICENSE FEE (FW/WRD) \$

0231 HYDRO LICENSE FEE (FW/WRD) \$

HYDRO APPLICATION \$

TREASURY OTHER / RDX

FUND TITLE

OBJ. CODE VENDOR #

DESCRIPTION \$

RECEIPT: 137583

DATED: 2-28-2022

BY: Mandy Carlson

Distribution - White Copy - Customer, Yellow Copy - Fiscal, Blue Copy - File, Buff Copy - Fiscal

REORDER 905 U.S. PATENT NO. 5538290, 5575506, 5641183, 5785353, 5984364, 6030000

Remittance Advice

Farmland Reserve

Vendor	Vendor No	Payment Date	Payment No.
Oregon Water Resources	17040	February 22, 2022	35637

Invoice No.	Invoice Comment	Net Payment Amount
02102022-0		52.60
02102022-1		1.26
02102022-2		0.00
02102022-3		403.51
02102022-4		1,307.55
02102022-5		337.80
20220128-1		46.06
20220128-2		12.54
20220128-3		38.38
20220128-4		3.02

RECEIVED

FEB 28 2022

OWRD



RECEIVED

FEB 28 2022

OWRD

From: REECE Ann L \* WRD  
To: Rau, Nathan  
Cc: HALL Kimberly D \* WRD; COURCHANE Corey A \* WRD  
Subject: RE: T-13900 fees due  
Date: Thursday, February 10, 2022 5:10:06 PM  
Attachments: 20220210144837797.pdf

---

Nate,

\$1593.60 was paid for Transfer T-13900, Receipt number 37355.

Amount due for T-13900 including the amendments in yellow is \$3,696.31. There is a balance due of \$2102.71. Please print a copy of these email and the attached receipt and include them in the envelope with the check for the balance due. Thank you! Ann

T-13900				
Fee Schedule				
WR	Base Fee	Acres	\$0.70/ac*	WR Total Fee
92994	\$ 950.00	16.31	\$ 11.42	\$ 961.42
95662	\$ 310.00	30.58	\$ 21.41	\$ 331.41
92991	\$ 310.00	63.76	\$ 44.63	\$ 354.63
92990	\$ 310.00	133.59	\$ 93.51	\$ 403.51
92992	\$ 310.00	1,425.07	\$ 997.55	\$ 1,307.55
92993	\$ 310.00	39.71	\$ 27.80	\$ 337.80
Total:				\$ 3,696.31

Please Note: Under Oregon Law, messages to and from this e-mail address may be available to the public.



STATE OF OREGON  
WATER RESOURCES DEPARTMENT  
725 Summer St. N.E. Ste. A  
SALEM, OR 97301-4172  
(503) 986-0900 / (503) 986-0904 (fax)

RECEIPT # 137355

INVOICE #

RECEIVED FROM: Farmland Reserve, Inc.  
BY:

APPLICATION  
PERMIT  
TRANSFER T-13900

CASH: ☐ CHECK # ☒ 35502 OTHER: (IDENTIFY) ☐

TOTAL REC'D \$1583.60

1083 TREASURY 4170 WRD MISC CASH ACCT

0407 COPIES \$  
OTHER: (IDENTIFY) \$

0243 VS Lease 0244 Muni Water Mgmt. Plan 0245 Cons. Water

4270 WRD OPERATING ACCT

MISCELLANEOUS

0407 COPY & TAPE FEES \$  
0410 RESEARCH FEES \$  
0408 MISC REVENUE: (IDENTIFY) \$  
TC162 DEPOSIT LIAB. (IDENTIFY) \$  
0240 EXTENSION OF TIME \$

WATER RIGHTS:

0201 SURFACE WATER \$ EXAM FEE 0202 \$ RECORD FEE  
0203 GROUND WATER \$ 0204 \$

0205 TRANSFER \$1,583.60

WELL CONSTRUCTION

0218 WELL DRILL CONSTRUCTOR \$ EXAM FEE 0219 \$ LICENSE FEE  
LANDOWNER'S PERMIT 0220 \$

OTHER (IDENTIFY)

0536 TREASURY 0437 WELL CONST. START FEE

0211 WELL CONST START FEE \$ CARD#  
0210 MONITORING WELLS \$ CARD#

OTHER (IDENTIFY)

0607 TREASURY 0467 HYDRO ACTIVITY LIC NUMBER

0233 POWER LICENSE FEE (FW/WRD) \$  
0231 HYDRO LICENSE FEE (FW/WRD) \$  
HYDRO APPLICATION \$

TREASURY OTHER / RDX

FUND TITLE RECEIVED  
OBJ. CODE VENDOR # OVER THE COUNTER  
DESCRIPTION

RECEIPT: 137355

DATED: 1-31-2022 BY: [Signature]

Distribution - White Copy - Customer, Yellow Copy - Fiscal, Blue Copy - File, Buff Copy - Fiscal

RECEIVED

FEB 28 2022

OWRD



STATE OF OREGON  
WATER RESOURCES DEPARTMENT

RECEIPT # 137355

725 Summer St. N.E. Ste. A  
SALEM, OR 97301-4172  
(503) 986-0900 / (503) 986-0904 (fax)

INVOICE #

RECEIVED FROM: Farmland Reserve, Inc.  
BY: \_\_\_\_\_

APPLICATION  
PERMIT  
TRANSFER T-13900

CASH: ☐ CHECK # 35502 OTHER: (IDENTIFY) ☐

TOTAL REC'D \$ 1583.60

**1083 TREASURY 4170 WRD MISC CASH ACCT**

0407 COPIES \$  
OTHER: (IDENTIFY) \$

0243 I/S Lease 0244 Muni Water Mgmt. Plan 0245 Cons. Water

**4270 WRD OPERATING ACCT**

MISCELLANEOUS 46110  
0407 COPY & TAPE FEES \$  
0410 RESEARCH FEES \$  
0408 MISC REVENUE: (IDENTIFY) \$  
TC162 DEPOSIT LIAB. (IDENTIFY) \$  
0240 EXTENSION OF TIME \$

**WATER RIGHTS:**  
0201 SURFACE WATER EXAM FEE 0202 \$  
0203 GROUND WATER EXAM FEE 0204 \$  
0205 TRANSFER EXAM FEE \$1,583.60  
**WELL CONSTRUCTION**  
0218 WELL DRILL CONSTRUCTOR EXAM FEE 0219 \$  
LANDOWNER'S PERMIT 0220 \$

OTHER (IDENTIFY)

**0536 TREASURY 0437 WELL CONST. START FEE**

0211 WELL CONST START FEE \$ CARD#  
0210 MONITORING WELLS \$ CARD#  
OTHER (IDENTIFY)

**0607 TREASURY 0467 HYDRO ACTIVITY LIC NUMBER**

0233 POWER LICENSE FEE (FW/WRD) \$  
0231 HYDRO LICENSE FEE (FW/WRD) \$  
HYDRO APPLICATION \$

**TREASURY OTHER / RDX**

FUND TITLE  
OBJ. CODE VENDOR #  
DESCRIPTION

RECEIPT: 137355

DATED: 1-31-2022 BY: [Signature]

Distribution - White Copy - Customer, Yellow Copy - Fiscal, Blue Copy - File, Buff Copy - Fiscal

REORDER 905 U.S. PATENT NO. 5538290, 5575508, 5641183, 5785353, 5954364, 6030000

# Remittance Advice

## Farmland Reserve

Vendor	Vendor No	Payment Date	Payment No.
Oregon Water Resources	17040	January 27, 2022	35502

Invoice No.	Invoice Comment	Net Payment Amount
01192022-0		846.80
01192022-1		330.15
01192022-2		406.65

RECEIVED  
JAN 31 2022  
OWRD

RECEIVED  
OVER THE COUNTER



**SUPERSEDED**

**Application for Water Right  
Temporary or Drought Temporary Transfer  
Part 1 of 5 – Minimum Requirements Checklist**



Oregon Water Resources Department  
725 Summer Street NE, Suite A  
Salem, Oregon 97301-1266  
(503) 986-0900  
www.oregon.gov/OWRD

**This temporary transfer application will be returned if Parts 1 through 5 and all required attachments are not completed and included.**

For questions, please call (503) 986-0900, and ask for Transfer Section.

**FOR ALL TEMPORARY TRANSFER APPLICATIONS**

Check all items included with this application. (N/A = Not Applicable)

- ☒ Part 1 – Completed Minimum Requirements Checklist.
- ☒ Part 2 – Completed Temporary Transfer Application Map Checklist.
- ☒ Part 3 – Application Fee, payable by check to the Oregon Water Resources Department, and completed Fee Worksheet, page 3. Try the online fee calculator at:  
[http://apps.wrd.state.or.us/apps/misc/wrd\\_fee\\_calculator](http://apps.wrd.state.or.us/apps/misc/wrd_fee_calculator). If you have questions, call Customer Service at (503) 986-0801.
- ☒ Part 4 – Completed Applicant Information and Signature.
- ☒ Part 5 – Information about Transferred Water Rights: **How many water rights are to be transferred? 3 List them here: 92994, 95662, 92991**
- Please include a separate Part 5 for each water right. (See instructions on page 6)
- ☒ ☐ N/A For standard Temporary Transfer (one to five years) **Begin Year: 2022 End Year: 2026.**
- ☐ ☒ N/A Temporary Drought Transfer (Only in counties where the Governor has declared drought)

**Attachments:**

- ☒ Completed Temporary Transfer Application Map.
- ☒ Completed Evidence of Use Affidavit and supporting documentation.
- ☒ Current recorded deed for the land **from** which the authorized place of use is temporarily being moved.
- ☒ ☐ N/A Affidavit(s) of Consent from Landowner(s) (if the applicant does not own the land upon which the water right is located.)
- ☒ ☐ N/A Supplemental Form D – For water rights served by or issued in the name of a district. Complete when the temporary transfer applicant is not the district.
- ☒ ☐ N/A Oregon Water Resources Department's Land Use Information Form with approval and signature (or signed land use form receipt stub) from each local land use authority in which water is to be diverted, conveyed, and/or used. Not required if water is to be diverted, conveyed, and/or used only on federal lands or if all of the following apply: a) a change in place of use only, b) no structural changes, c) the use of water is for irrigation only, and d) the use is located within an irrigation district or an exclusive farm use zone.
- ☐ ☒ N/A Water Well Report/Well Log for changes in point(s) of appropriation (well(s)) or additional point(s) of appropriation (if necessary to convey water to the proposed place of use).

(For Staff Use Only)

**WE ARE RETURNING YOUR APPLICATION FOR THE FOLLOWING REASON(S):**

☐ Application fee not enclosed/or is insufficient ☐ Map not included or incomplete

☐ Land Use Form not enclosed or incomplete

☐ Additional signature(s) required

Other/Explanation \_\_\_\_\_

Staff: \_\_\_\_\_ 503-986-0 \_\_\_\_\_

Date: \_\_\_\_/\_\_\_\_/\_\_\_\_

Part 13900 is incomplete



**SUPERSEDED**

Part 2 of 5 – Temporary Transfer Application Map Checklist

Your temporary transfer application will be returned if any of the map requirements listed below are not met.

Please be sure that the temporary transfer application map you submit includes all the required items and matches the existing water right map. Check all boxes that apply.

- ☒ ☐ N/A If more than three water rights are involved, separate maps are needed for each water right.
- ☒ Permanent quality printed with dark ink on good quality paper.
- ☒ The size of the map can be 8½ x 11 inches, 8½ x 14 inches, 11 x 17 inches, or up to 30 x 30 inches. For 30 x 30 inch maps, one extra copy is required.
- ☒ A north arrow, a legend, and scale.
- ☒ The scale of the map must be: 1 inch = 400 feet, 1 inch = 1,320 feet; the scale of the Final Proof/Claim of Beneficial Use Map (the map used when the permit was certificated); the scale of the county assessor map if the scale is not smaller than 1 inch = 1,320 feet; or a scale that has been pre-approved by the Department.
- ☒ Township, Range, Section, ¼ ¼, DLC, Government Lot, and other recognized public land survey lines.
- ☒ Tax lot boundaries (property lines) are required. Tax lot numbers are recommended.
- ☒ Major physical features including rivers and creeks showing direction of flow, lakes and reservoirs, roads, and railroads.
- ☒ Major water delivery system features from the point(s) of diversion/appropriation such as main pipelines, canals, and ditches.
- ☒ Existing place of use that includes separate hachuring for each water right, priority date, and use including number of acres in each quarter-quarter section, government lot, or in each quarter-quarter section as projected within government lots, donation land claims, or other recognized public land survey subdivisions. If less than the entirety of the water right is being changed, a separate hachuring is needed for lands left unchanged.
- ☒ ☐ N/A Proposed temporary place of use that includes separate hachuring for each water right, priority date, and use including number of acres in each quarter-quarter section, government lot, or in each quarter-quarter section as projected within government lots, donation land claims, or other recognized public land survey subdivisions.
- ☒ Existing point(s) of diversion or well(s) with distance and bearing or coordinates from a recognized survey corner. This information can be found in your water right certificate or permit.
- ☐ ☒ N/A If you are proposing a change in point(s) of diversion or well(s) to convey water to the new temporary place of use, show the proposed location and label it clearly with distance and bearing or coordinates. If GPS coordinates are used, latitude-longitude coordinates may be expressed as either degrees-minutes-seconds with at least one digit after the decimal (example – 42°32'15.5") or degrees-decimal with five or more digits after the decimal (example – 42.53764°).

**RECEIVED**  
**13900**  
JAN 31 2022



TEMPORARY (not drought) TRANSFERRED  
one water right for up to 1 cfs

RECEIVED

OWRD

- 13900



# Part 4 of 5 – Applicant Information and Signature

**SUPERSEDED**

## Applicant Information

APPLICANT/BUSINESS NAME <b>Farmland Reserve, Inc.</b>			PHONE NO. <b>(509) 734-1195</b>	ADDITIONAL CONTACT NO.
ADDRESS <b>PO Box 2308</b>			FAX NO. <b>(509) 734-1092</b>	
CITY <b>Pasco</b>	STATE <b>WA</b>	ZIP <b>99302</b>	E-MAIL	
BY PROVIDING AN E-MAIL ADDRESS, CONSENT IS GIVEN TO RECEIVE ALL CORRESPONDENCE FROM THE DEPARTMENT ELECTRONICALLY. COPIES OF THE FINAL ORDER DOCUMENTS WILL ALSO BE MAILED.				


**Agent Information** – The agent is authorized to represent the applicant in all matters relating to this application.

AGENT/BUSINESS NAME <b>Nathan Rau</b>			PHONE NO. <b>(509) 820-3231</b>	ADDITIONAL CONTACT NO. <b>(385) 522-1730</b>
ADDRESS <b>(same)</b>			FAX NO.	
CITY	STATE	ZIP	E-MAIL <b>nrau@farmlandreserve.org</b>	
BY PROVIDING AN E-MAIL ADDRESS, CONSENT IS GIVEN TO RECEIVE ALL CORRESPONDENCE FROM THE DEPARTMENT ELECTRONICALLY. COPIES OF THE FINAL ORDER DOCUMENTS WILL ALSO BE MAILED.				

Explain in your own words what you propose to accomplish with this transfer application and why:  
Irrigate the described lands which do not currently have permanent irrigation rights

If you need additional space, continue on a separate piece of paper and attach to the application as "Attachment 1".

I (we) affirm that the information contained in this application is true and accurate.

  
Applicant signature

**Patrick Tolman, Vice President for Farmland Reserve, Inc.**  
Print Name (and Title if applicable) Date

Applicant signature

Print Name (and Title if applicable)

Date

Is the applicant the sole owner of the land on which the water right, or portion thereof, proposed for transfer is located? ☐ Yes ☒ No

If NO, include signatures of all landowners (and mailing and/or e-mail addresses if different than the applicant's) or attach affidavits of consent from all landowners or individuals/entities (and mailing and/or e-mail addresses) to which the water right(s) has been conveyed.

**RECEIVED**

**JAN 31 2022**

**OWRD**

**13900**



**SUPERSEDED**

☒ Check here if any of the water rights proposed for transfer are or will be located within or served by an irrigation or other water district. (NOTE: If this box is checked, you must complete and attach Supplemental Form D.)

DISTRICT NAME <b>Columbia Improvement District</b>	ADDRESS <b>501 Columbia Ave.</b>	
CITY <b>Boardman</b>	STATE <b>OR</b>	ZIP <b>97818</b>

DISTRICT NAME	ADDRESS	
CITY	STATE	ZIP

☐ Check here if water for any of the rights supplied under a water service agreement or other contract for stored water with a federal agency or other entity.

ENTITY NAME	ADDRESS	
CITY	STATE	ZIP



To meet State Land Use Consistency Requirements, you must list all local governments (each county, city, municipal corporation, or tribal government) within whose jurisdiction water will be diverted, conveyed and/or used.

ENTITY NAME <b>Morrow County</b>	ADDRESS <b>100 S. Court St.</b>	
CITY <b>Heppner</b>	STATE <b>OR</b>	ZIP <b>97836</b>

ENTITY NAME <b>Umatilla County</b>	ADDRESS <b>216 SE Fourth Street</b>	
CITY <b>Pendleton</b>	STATE <b>OR</b>	ZIP <b>97801</b>

**RECEIVED**

**JAN 31 2022**

**OWRD**

**13900**



**SUPERSEDED**

**Part 5 of 5 – Water Right Information**

Please use a separate Part 5 for each water right being changed. See instructions on page 6, to copy and paste additional Part 5s, or to add rows to tables within the form.

CERTIFICATE # \_\_\_\_\_

Water Right Certificate # 92994

**RECEIVED**

JAN 31 2022

**Description of Water Delivery System**

System capacity: \_\_\_\_\_ cubic feet per second (cfs) OR

**OWRD**

Farmland Reserve System - 122,000 gallons per minute (gpm)

Describe the current water delivery system or the system that was in place at some time within the last five years. Include information on the pumps, canals, pipelines, and sprinklers used to divert, convey, and apply the water at the authorized place of use. Water is withdrawn at a pump station located on the Columbia River. The water is then transported through a series of pipelines and booster stations, then into the sprinkler system and point of application.

**Table 1. Location of Authorized and Proposed Point(s) of Diversion (POD) or Appropriation (POA)**

(Note: If the POD/POA name is not specified on the certificate, assign it a name or number here.)

POD/POA Name or Number	Is this POD/POA Authorized on the Certificate or is it Proposed?	If POA, OWRD Well Log ID# (or Well ID Tag # L-____)	Twp	Rng	Sec	¼ ¼	Tax Lot, DLC or Gov't Lot	Measured Distances (from a recognized survey corner)
Columbia River Pump Station (CRPS)	<input checked="" type="checkbox"/> Authorized <input checked="" type="checkbox"/> Proposed		4 N	25 E	2	NE NW		South 86 Degrees 22 minutes 46 Seconds West, 2829 feet from the NE Corner of Section 2

Check all type(s) of temporary change(s) proposed below (change "CODES" are provided in parentheses):

- |   |   |
|---|---|
| <input checked="" type="checkbox"/> Place of Use (POU)        | <input type="checkbox"/> Appropriation/Well (POA)                 |
| <input type="checkbox"/> Point of Diversion (POD)             | <input type="checkbox"/> Additional Point of Appropriation (APOA) |
| <input type="checkbox"/> Additional Point of Diversion (APOD) |   |

Check all type(s) of temporary change(s) due to drought proposed below (change "CODES" are provided in parentheses):

- |   |   |
|---|---|
| <input type="checkbox"/> Place of Use (POU)       | <input type="checkbox"/> Point of Appropriation/Well (POA)        |
| <input type="checkbox"/> Character of Use (USE)   | <input type="checkbox"/> Additional Point of Appropriation (APOA) |
| <input type="checkbox"/> Point of Diversion (POD) | <input type="checkbox"/> Additional Point of Diversion (APOD)     |

**Will all of the proposed changes affect the entire water right?**

- ☐ Yes Complete only the Proposed ("to" lands) section of Table 2 on the next page. Use the "CODES" listed above to describe the proposed changes.
- ☒ No Complete all of Table 2 to describe the portion of the water right to be changed.

13900



SUPERSEDED

Please use and attach additional pages of Table 2 as needed.  
See page 6 for instructions.

Do you have questions about how to fill-out the tables?  
Contact the Department at 503-986-0900 and ask for Transfer Staff.

**Table 2. Description of Temporary Changes to Water Right Certificate # 92994**

List only the part of the right that will be changed. For the acreage in each ¼ ¼, list the change proposed. If more than one change, specify the acreage associated with each change. If more than one POD/POA, specify the acreage associated with each POD/POA.

AUTHORIZED (the "from" or "off" lands) The listing that appears on the Certificate BEFORE PROPOSED CHANGES List only that part or portion of the water right that will be changed.														Proposed Changes (see "CODES" from previous page)	PROPOSED (the "to" or "on" lands) The listing as it would appear AFTER PROPOSED CHANGES are made.										
Twp	Rng	Sec	¼ ¼	Tax Lot	Gvt Lot or DLC	Acres	Type of USE listed on Certificate	POD(s) or POA(s) (name or number from Table 1)	Priority Date	Twp	Rng	Sec	¼ ¼		Tax Lot	Gvt Lot or DLC	Acres	New Type of USE	POD(s)/ POA(s) to be used (from Table 1)	Priority Date					
EXAMPLE																									
2	S	9	E 15 NE NW	100		15.0	Irrigation	POD #1 POD #2	1901	POU/POD	2	S	9	E 1 NW NW	500	1	10.0		POD #5	1901					
"	"	"	" "	"	"	"	EXAMPLE	"	"	"	2	S	9	E 2 SW NW	500		5.0		POD #6	1901					
4	N	26	E 16 NE NE	03418		16.31	Irrigation	CRPS	1973	POU	4	N	26	E 19 NW NW	03416	1	0.57		CRPS	1973					
										POU	4	N	26	E 19 SW NW	03416 & 03419	2	11.65		CRPS	1973					
										POU	4	N	26	E 19 SE NW	03416 & 03419		4.09		CRPS	1973					
TOTAL ACRES						16.31																			

Additional remarks: Farmland Reserve, Inc. no longer owns the "FROM" Lands but all of 92994 was specifically reserved in the sale

RECEIVED

JAN 31 2022



**SUPERSEDED**

Water Right Certificate # 92994

**For Place of Use Changes**

Are there other water right certificates, water use permits or ground water registrations associated with the "from" or the "to" lands? ☒ Yes ☐ No

If YES, list the certificate, water use permit, or ground water registration numbers: (1) Permanent transfer T-13525 includes a portion of cert. 92994 but this portion is separate/not included in T-13525; (2) Certificates 89305 & 90153 are located in the same quarter-quarter sections but do not overlap with the proposed "TO" lands. (3) Mitigation permits (S-55192, -55190, -54633, -55061) are located on the TO and FROM lands



Pursuant to ORS 540.525, any "layered" water use such as an irrigation right that is supplemental to a primary right proposed for temporary transfer can be included in the transfer or remain unused on the authorized place of use. If the primary water right does not revert soon enough to allow use of the supplemental right within five years, the supplemental right shall become subject to cancellation for nonuse under ORS 540.610.

**If a change in point(s) of appropriation (well(s)) or additional point(s) of appropriation is necessary to convey the water to the new temporary place of use you must provide:**

- ☐ Well log(s) for each authorized and proposed well(s) that are clearly labeled and associated with the corresponding well(s) in Table 1 above and on the accompanying application map. (Tip: You may search for well logs on the Department's web page at: [http://apps.wrd.state.or.us/apps/gw/well\\_log/Default.aspx](http://apps.wrd.state.or.us/apps/gw/well_log/Default.aspx))

**AND/OR**

- ☐ Describe the construction of the authorized and proposed well(s) in Table 3 below for any well that does not have a well log. For a *proposed well(s) not yet constructed or built*, provide "a best estimate" for each requested information element in the table. The Department recommends you consult a licensed well driller, geologist, or certified water right examiner to assist with assembling the information necessary to complete Table 3.

**Table 3. Construction of Point(s) of Appropriation**

Any well(s) in this listing must be clearly tied to corresponding well(s) described in Table 1 and shown on the accompanying application map. Failure to provide the information will delay the processing of your transfer application until it is received. The information is necessary for the Department to assess whether the proposed well(s) will access the same source aquifer as the authorized point(s) of appropriation (POA). The Department is prohibited by law from approving POA changes that do not access the same source aquifer.

Proposed or Authorized POA Name or Number	Is well already built? (Yes or No)	If an existing well, OWRD Well ID Tag No. L-___	Total well depth	Casing Diameter	Casing Intervals (feet)	Seal depth(s) (intervals)	Perforated or screened intervals (in feet)	Static water level of completed well (in feet)	Source aquifer (sand, gravel, basalt, etc.)	Well - specific rate (cfs or gpm). If less than full rate of water right

**RECEIVED**

13900

JAN 11 2022

**OWRD**



**SUPERSEDED**

**Part 5 of 5 – Water Right Information**

Please use a separate Part 5 for each water right being changed. See instructions on page 6, to copy and paste additional Part 5s, or to add rows to tables within the form.

CERTIFICATE # \_\_\_\_\_

Water Right Certificate # 92991

**Description of Water Delivery System**

System capacity: \_\_\_\_\_ cubic feet per second (cfs) OR

CID System - 142,000 gallons per minute (gpm)

Describe the current water delivery system or the system that was in place at some time within the last five years. Include information on the pumps, canals, pipelines, and sprinklers used to divert, convey, and apply the water at the authorized place of use. Water is withdrawn at a pump station located on the Columbia River. The water is then transported through a series of pipelines and boosters and then into the CID canal. From the canal, water re-enters an underground pipeline and is pumped into the sprinkler system.

**Table 1. Location of Authorized and Proposed Point(s) of Diversion (POD) or Appropriation (POA)**

(Note: If the POD/POA name is not specified on the certificate, assign it a name or number here.)

POD/POA Name or Number	Is this POD/POA Authorized on the Certificate or is it Proposed?	If POA, OWRD Well Log ID# (or Well ID Tag # L-___)	Twp		Rng		Sec	¼ ¼		Tax Lot, DLC or Gov't Lot	Measured Distances (from a recognized survey corner)
CRPS	<input checked="" type="checkbox"/> Authorized <input checked="" type="checkbox"/> Proposed		4	N	25	E	2	NE	N W	7	South 86 Degrees 22 Minutes 46 Seconds West 2,829 Feet From NE Corner, Section 2

Check all type(s) of temporary change(s) proposed below (change "CODES" are provided in parentheses):

- |   |   |
|---|---|
| <input checked="" type="checkbox"/> Place of Use (POU)        | <input type="checkbox"/> Appropriation/Well (POA)                 |
| <input type="checkbox"/> Point of Diversion (POD)             | <input type="checkbox"/> Additional Point of Appropriation (APOA) |
| <input type="checkbox"/> Additional Point of Diversion (APOD) |   |

Check all type(s) of temporary change(s) due to drought proposed below (change "CODES" are provided in parentheses):

- |   |   |
|---|---|
| <input type="checkbox"/> Place of Use (POU)       | <input type="checkbox"/> Point of Appropriation/Well (POA)        |
| <input type="checkbox"/> Character of Use (USE)   | <input type="checkbox"/> Additional Point of Appropriation (APOA) |
| <input type="checkbox"/> Point of Diversion (POD) | <input type="checkbox"/> Additional Point of Diversion (APOD)     |

Will all of the proposed changes affect the entire water right?

- ☐ Yes Complete only the Proposed ("to" lands) section of Table 2 on the next page. Use the "CODES" listed above to describe the proposed changes.
- ☒ No Complete all of Table 2 to describe the portion of the water right to be changed.

RECEIVED

JAN 31 2022

OWRD

13900



# SUPERSEDED

Please use and attach additional pages of Table 2 as needed.  
See page 6 for instructions.

Do you have questions about how to fill-out the tables?  
Contact the Department at 503-986-0900 and ask for Transfer Staff.

**Table 2. Description of Temporary Changes to Water Right Certificate # 92991**

List only the part of the right that will be changed. For the acreage in each ¼ ¼, list the change proposed. If more than one change, specify the acreage associated with each change. If more than one POD/POA, specify the acreage associated with each POD/POA.

AUTHORIZED (the "from" or "off" lands) The listing that appears on the Certificate BEFORE PROPOSED CHANGES List only that part or portion of the water right that will be changed.														Proposed Changes (see "CODES" from previous page)	PROPOSED (the "to" or "on" lands) The listing as it would appear AFTER PROPOSED CHANGES are made.												
Twp	Rng		Sec	¼ ¼		Tax Lot	Gvt Lot or DLC	Acres	Type of USE listed on Certificate	POD(s) or POA(s) (name or number from Table 1)	Priority Date	Twp	Rng		Sec	¼ ¼		Tax Lot	Gvt Lot or DLC	Acres	New Type of USE	POD(s)/ POA(s) to be used (from Table 1)	Priority Date				
EXAMPLE																											
2	S	9	E	15	NE	NW	100		15.0	Irrigation	POD #1 POD #2	1901	POU/POD	2	S	9	E	1	NW	NW	500	1	10.0		POD #5	1901	
"	"	"	"	"	"	"	"	"	"	EXAMPLE	"	"	"	2	S	9	E	2	SW	NW	500		5.0		POD #6	1901	
3	N	27	E	18	SE	NE	1300		1.47	IRRIGATION	CRPS	1973	POU	2	N	27	E	1	NW	NW	0500		3.04		CRPS	1973	
3	N	27	E	18	NW	SW	1300		10.7	IRRIGATION	CRPS	1973	POU	2	N	28	E	6	NE	NE	01000	4	24.99		CRPS	1973	
3	N	27	E	18	SW	SW	1300		15.6	IRRIGATION	CRPS	1973	POU	3	N	28	E	31	NE	SW	0300		4.48		CRPS	1973	
3	N	27	E	18	NE	SE	1300		26.5	IRRIGATION	CRPS	1973	POU	3	N	28	E	31	SW	SW	0300		6.01		CRPS	1973	
3	N	27	E	18	NW	SE	1300		3.59	IRRIGATION	CRPS	1973	POU	3	N	28	E	31	NW	SE	0300		22.85		CRPS	1973	
3	N	27	E	18	SE	SE	1300		5.9	IRRIGATION	CRPS	1973	POU	4	N	26	E	19	NE	NW	03416		0.02		CRPS	1973	
													POU	4	N	26	E	19	NW	NW	03416	1	0.06		CRPS	1973	
													POU	4	N	26	E	19	SE	NW	03416 & 03419		2.31		CRPS	1973	
TOTAL ACRES									63.76	TOTAL ACRES																	63.76

Additional remarks: \_\_\_\_\_

RECEIVED

OWRD



**SUPERSEDED**

Water Right Certificate # 92991

**For Place of Use Changes**

Are there other water right certificates, water use permits or ground water registrations associated with the "from" or the "to" lands? ☒ Yes ☐ No

If YES, list the certificate, water use permit, or ground water registration numbers: (1) Certificates 89305 & 90153 are located in the same quarter-quarter sections but do not overlap with the proposed "TO" lands. (2) Certificate 95659 is located in some of the same quarter-quarter sections as the "TO" lands but does not overlap. (3) Mitigation permits (S-55192, -55190, -54633, -55061) are located on the TO and FROM lands. (4) Certificates 2687 & 25776 and permits G-18689, S-55323 & S-46499 are located in some of the same quarter-quarter sections as the "TO" lands but do not overlap.



Pursuant to ORS 540.525, any "layered" water use such as an irrigation right that is supplemental to a primary right proposed for temporary transfer can be included in the transfer or remain unused on the authorized place of use. If the primary water right does not revert soon enough to allow use of the supplemental right within five years, the supplemental right shall become subject to cancellation for nonuse under ORS 540.610.

If a change in point(s) of appropriation (well(s)) or additional point(s) of appropriation is necessary to convey the water to the new temporary place of use you must provide:

- ☐ Well log(s) for each authorized and proposed well(s) that are clearly labeled and associated with the corresponding well(s) in Table 1 above and on the accompanying application map. (Tip: You may search for well logs on the Department's web page at: [http://apps.wrd.state.or.us/apps/gw/well\\_log/Default.aspx](http://apps.wrd.state.or.us/apps/gw/well_log/Default.aspx))

**AND/OR**

- ☐ Describe the construction of the authorized and proposed well(s) in Table 3 below for any well that does not have a well log. For a *proposed well(s) not yet constructed or built*, provide "a best estimate" for each requested information element in the table. The Department recommends 93872 – Pg. 16 of 22 you consult a licensed well driller, geologist, or certified water right examiner to assist with assembling the information necessary to complete Table 3.

**Table 3. Construction of Point(s) of Appropriation**

Any well(s) in this listing must be clearly tied to corresponding well(s) described in Table 1 and shown on the accompanying application map. Failure to provide the information will delay the processing of your transfer application until it is received. The information is necessary for the Department to assess whether the proposed well(s) will access the same source aquifer as the authorized point(s) of appropriation (POA). The Department is prohibited by law from approving POA changes that do not access the same source aquifer.

Proposed or Authorized POA Name or Number	Is well already built? (Yes or No)	If an existing well, OWRD Well ID Tag No. L-___	Total well depth	Casing Diameter	Casing Intervals (feet)	Seal depth(s) (intervals)	Perforated or screened intervals (in feet)	Static water level of completed well (in feet)	Source aquifer (sand, gravel, basalt, etc.)	Well - specific rate (cfs or gpm). If less than full rate of water right
								13900		

RECEIVED  
JAN 31 2022  
OWRD



**SUPERSEDED**

Part 5 of 5 – Water Right Information

CERTIFICATE # \_\_\_\_\_

Water Right Certificate # 95662

Description of Water Delivery System

System capacity: \_\_\_\_\_ cubic feet per second (cfs) OR

CID System - 142,000 (gpm)

Farmland Reserve System - 122,000 (gpm)

RECEIVED

JAN 31 2022

OWRD

Describe the current water delivery system or the system that was in place at some time within the last five years. Include information on the pumps, canals, pipelines, and sprinklers used to divert, convey, and apply the water at the authorized place of use. The point of diversion is not changing, but will be diverted through the Farmland Reserve (FRI) irrigation system and CID Irrigation system. Water is withdrawn at a pump station located on the Columbia River. The water is then transported through a series of pipelines and boosters and then into the CID canal. From the canal, water re-enters an underground pipeline and is pumped into the sprinkler system.

Table 1. Location of Authorized and Proposed Point(s) of Diversion (POD) or Appropriation (POA)

(Note: If the POD/POA name is not specified on the certificate, assign it a name or number here.)

POD/POA Name or Number	Is this POD/POA Authorized on the Certificate or is it Proposed?	If POA, OWRD Well Log ID# (or Well ID Tag # L-___)	Twp	Rng	Sec	¼ ¼	Tax Lot, DLC or Gov't Lot	Measured Distances (from a recognized survey corner)
Columbia River Pump Station (CRPS)	<input checked="" type="checkbox"/> Authorized <input checked="" type="checkbox"/> Proposed		4 N	25 E	2	NE NW	7	South 86 Degrees 22 Minutes 46 Seconds West 2,829 Feet From NE Corner, Section 2

Check all type(s) of temporary change(s) proposed below (change "CODES" are provided in parentheses):

- |   |   |
|---|---|
| <input checked="" type="checkbox"/> Place of Use (POU)        | <input type="checkbox"/> Appropriation/Well (POA)                 |
| <input type="checkbox"/> Point of Diversion (POD)             | <input type="checkbox"/> Additional Point of Appropriation (APOA) |
| <input type="checkbox"/> Additional Point of Diversion (APOD) |   |

Check all type(s) of temporary change(s) due to drought proposed below (change "CODES" are provided in parentheses):

- |   |   |
|---|---|
| <input type="checkbox"/> Place of Use (POU)       | <input type="checkbox"/> Point of Appropriation/Well (POA)        |
| <input type="checkbox"/> Character of Use (USE)   | <input type="checkbox"/> Additional Point of Appropriation (APOA) |
| <input type="checkbox"/> Point of Diversion (POD) | <input type="checkbox"/> Additional Point of Diversion (APOD)     |

Will all of the proposed changes affect the entire water right?

- ☐ Yes Complete only the Proposed ("to" lands) section of Table 2 on the next page. Use the "CODES" listed above to describe the proposed changes.
- ☒ No Complete all of Table 2 to describe the portion of the water right to be changed.

13900



Please use and attach additional pages of Table 2 as needed.  
See page 6 for instructions.

**SUPERSEDED**

Do you have questions about how to fill-out the tables?  
Contact the Department at 503-986-0900 and ask for Transfer Staff.

**Table 2. Description of Temporary Changes to Water Right Certificate # 95662**

List only the part of the right that will be changed. For the acreage in each ¼ ¼, list the change proposed. If more than one change, specify the acreage associated with each change. If more than one POD/POA, specify the acreage associated with each POD/POA.

AUTHORIZED (the "from" or "off" lands) The listing that appears on the Certificate BEFORE PROPOSED CHANGES List only that part or portion of the water right that will be changed.													Proposed Changes (see "CODES" from previous page)	PROPOSED (the "to" or "on" lands) The listing as it would appear AFTER PROPOSED CHANGES are made.									
Twp	Rng	Sec	¼ ¼	Tax Lot	Gvt Lot or DLC	Acres	Type of USE listed on Certificate	POD(s) or POA(s) (name or number from Table 1)	Priority Date	Twp	Rng	Sec		¼ ¼	Tax Lot	Gvt Lot or DLC	Acres	New Type of USE	POD(s)/ POA(s) to be used (from Table 1)	Priority Date			
EXAMPLE																							
2	S	9	E 15 NE NW	100		15.0	Irrigation	POD #1 POD #2	1901	POU/POD	2	S	9	E 1 NW NW	500	1	10.0		POD #5	1901			
"	"	"	" " " "	"	"	"	EXAMPLE	"	"	"	2	S	9	E 2 SW NW	500		5.0		POD #6	1901			
4	N	26	E 26 NW SW	3414		4.45	Irrigation	CRPS	1973	POU	4	N	26	E 19 NW NW	03146	1	14.15	Irrigation	CRPS	1973			
4	N	26	E 26 SW SW	3414		20.62	Irrigation	CRPS	1973	POU	4	N	26	E 19 SW NW	03416	2	16.43	Irrigation	CRPS	1973			
4	N	26	E 26 SE SW	3414		0.26	Irrigation	CRPS	1973	POU													
4	N	26	E 26 NW NW	3414		5.25	Irrigation	CRPS	1973	POU													
TOTAL ACRES						30.58								TOTAL ACRES						30.58			

Additional remarks: \_\_\_\_\_

**RECEIVED**

JAN 31 2022

**OWRD**



**SUPERSEDED**

Water Right Certificate # 95662

**For Place of Use Changes**

Are there other water right certificates, water use permits or ground water registrations associated with the "from" or the "to" lands? ☒ Yes ☐ No

If YES, list the certificate, water use permit, or ground water registration numbers: (1) Certificates 89305 & 90153 are located in the same quarter-quarter sections but do not overlap with the proposed "TO" lands. (2) Mitigation permits (S-55192, -55190, -54633, -55061) are located on the TO lands

Pursuant to ORS 540.525, any "layered" water use such as an irrigation right that is supplemental to a primary right proposed for temporary transfer can be included in the transfer or remain unused on the authorized place of use. If the primary water right does not revert soon enough to allow use of the supplemental right within five years, the supplemental right shall become subject to cancellation for nonuse under ORS 540.610.

**If a change in point(s) of appropriation (well(s)) or additional point(s) of appropriation is necessary to convey the water to the new temporary place of use you must provide:**

- ☐ Well log(s) for each authorized and proposed well(s) that are clearly labeled and associated with the corresponding well(s) in Table 1 above and on the accompanying application map. (Tip: You may search for well logs on the Department's web page at: [http://apps.wrd.state.or.us/apps/gw/well\\_log/Default.aspx](http://apps.wrd.state.or.us/apps/gw/well_log/Default.aspx))

**AND/OR**

- ☐ Describe the construction of the authorized and proposed well(s) in Table 3 below for any well that does not have a well log. For a *proposed well(s) not yet constructed or built*, provide "a best estimate" for each requested information element in the table. The Department recommends you consult a licensed well driller, geologist, or certified water right examiner to assist with assembling the information necessary to complete Table 3.

**Table 3. Construction of Point(s) of Appropriation**

Any well(s) in this listing must be clearly tied to corresponding well(s) described in Table 1 and shown on the accompanying application map. Failure to provide the information will delay the processing of your transfer application until it is received. The information is necessary for the Department to assess whether the proposed well(s) will access the same source aquifer as the authorized point(s) of appropriation (POA). The Department is prohibited by law from approving POA changes that do not access the same source aquifer.

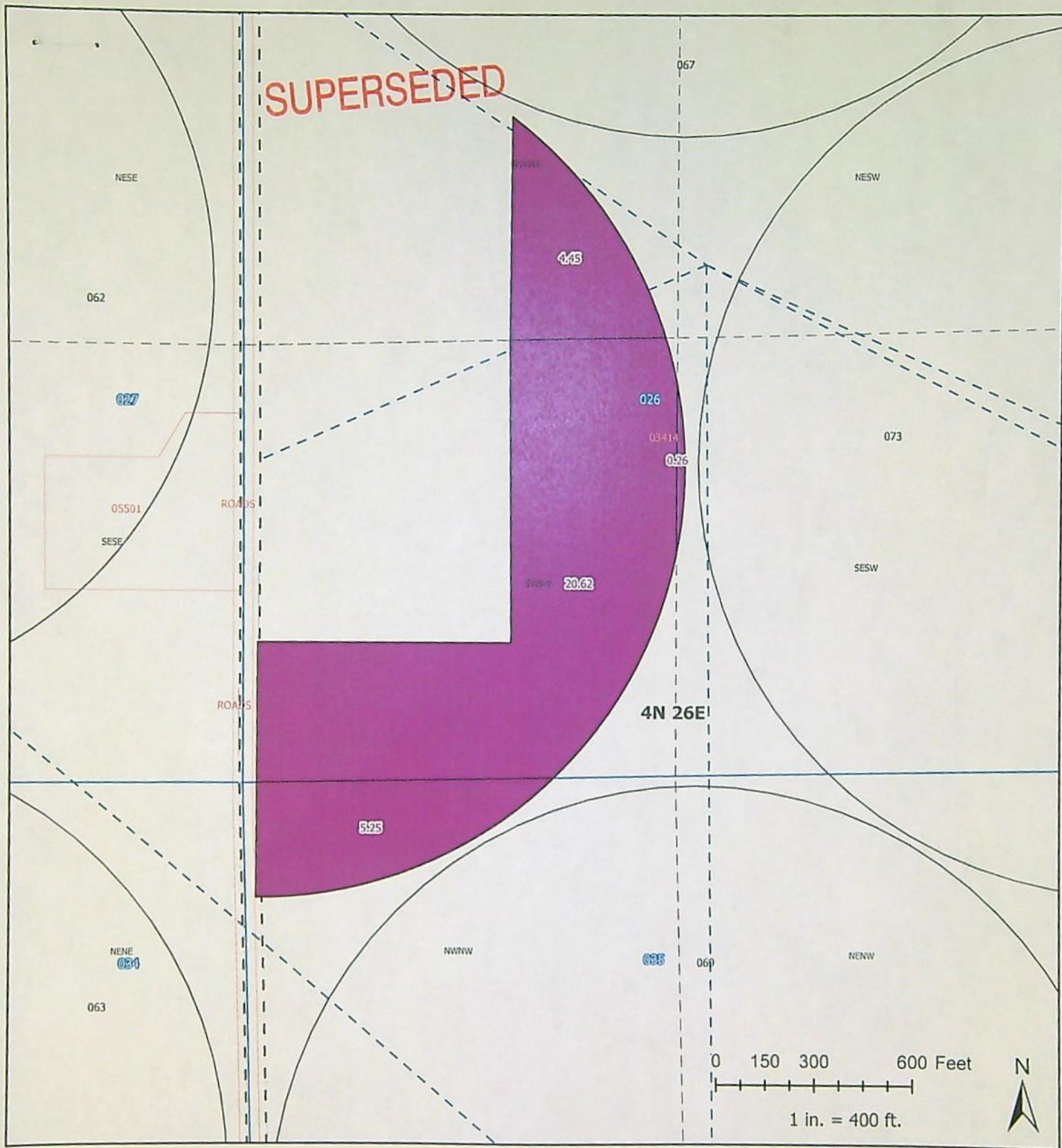
Proposed or Authorized POA Name or Number	Is well already built? (Yes or No)	If an existing well, OWRD Well ID Tag No. L-___	Total well depth	Casing Diameter	Casing Intervals (feet)	Seal depth(s) (intervals)	Perforated or screened intervals (in feet)	Static water level of completed well (in feet)	Source aquifer (sand, gravel, basalt, etc.)	Well - specific rate (cfs or gpm). If less than full rate of water right

**RECEIVED**

JAN 31 2022

13900





## Farmland Reserve, Inc. Temporary Transfer - Morrow County

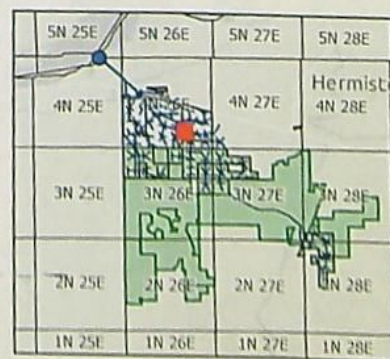
- 95662 "FROM" Lands
- Property Boundary
- Water Transport
- Irrigated Fields
- Township & Range
- Section
- 1/4-1/4
- Morrow County Parcels

RECEIVED

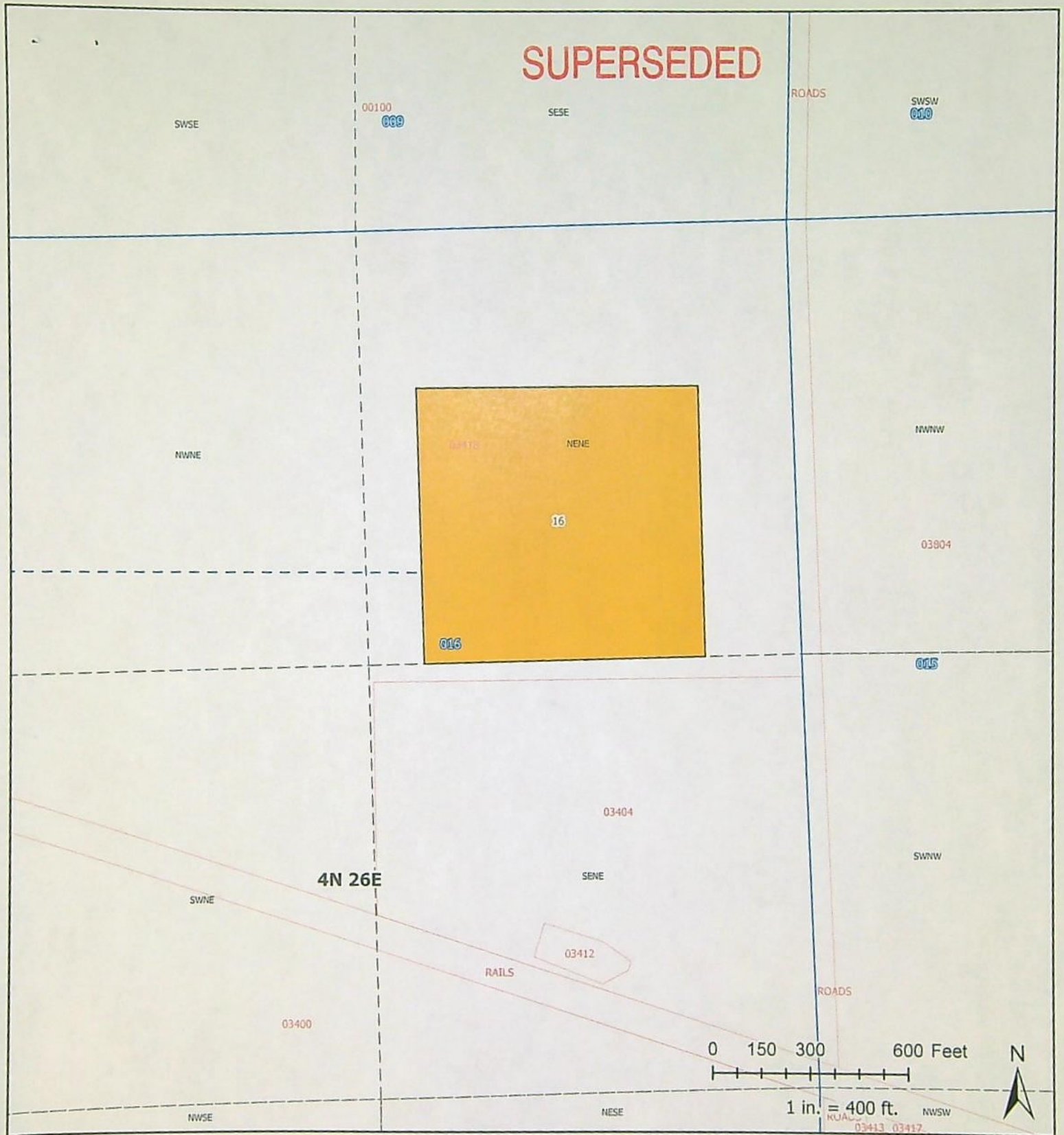
JAN 8 1 2022

OWRD

13900







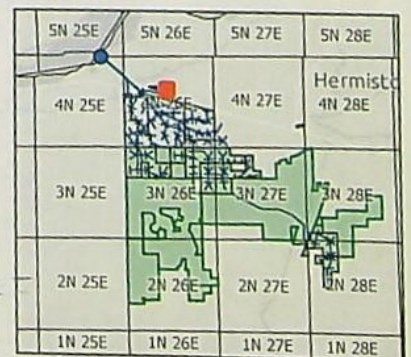
# **Farmland Reserve, Inc. Temporary Transfer - Morrow County**

- 92994 "FROM" Lands
- Section
- Water Transport
- 1/4-1/4
- Township & Range
- Morrow County Parcels

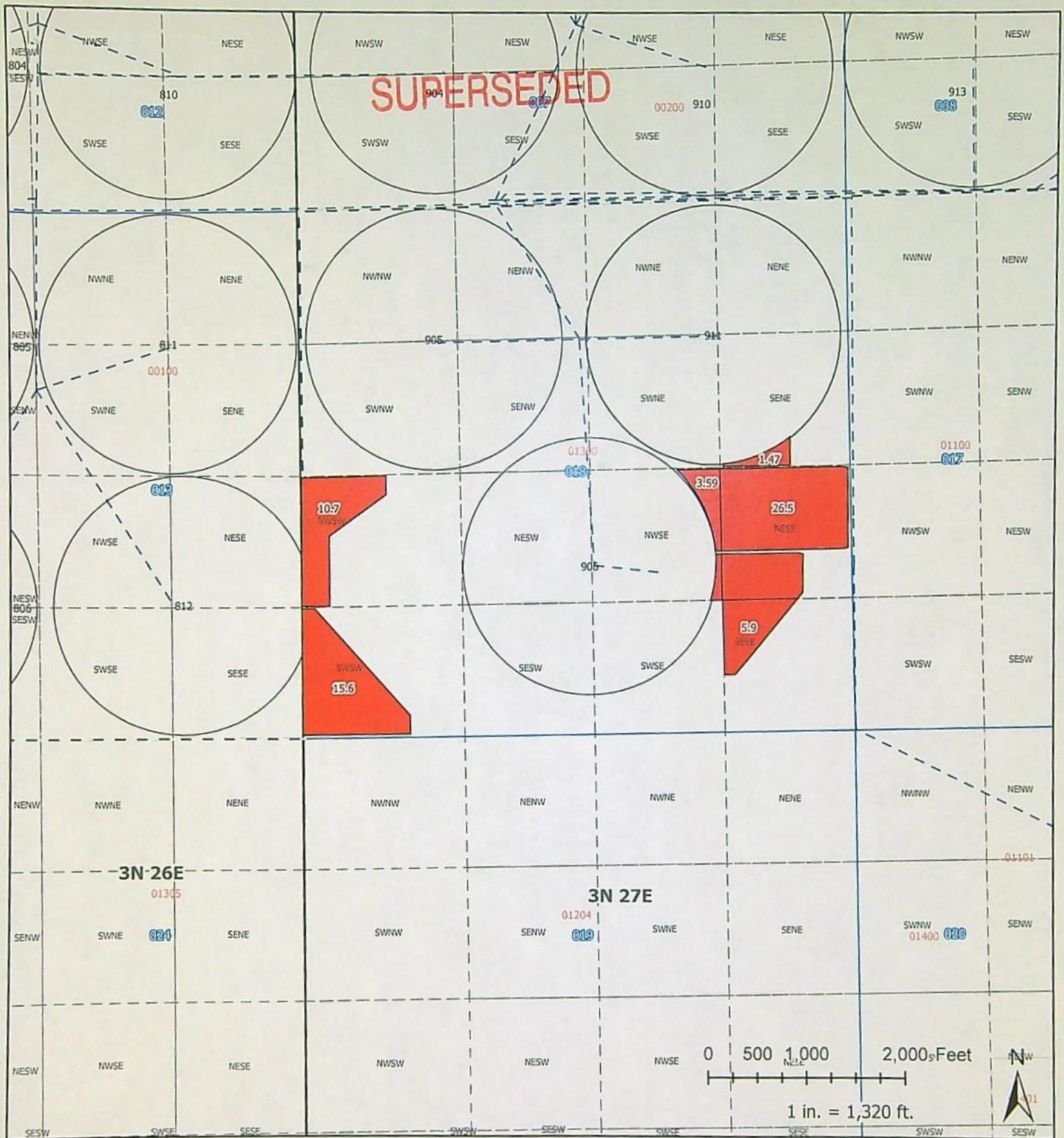
RECEIVED

JAN 24 2022

OWRD  
13900







## Farmland Reserve, Inc. Temporary Transfer - Morrow County

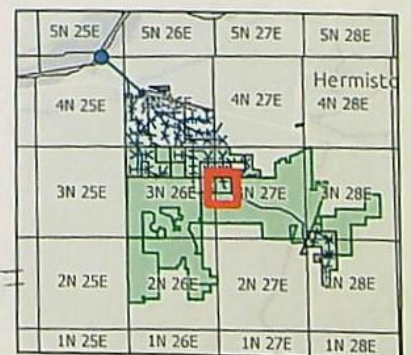
- 92991 "FROM" Lands
- Property Boundary
- Water Transport
- Irrigated Fields
- Township & Range
- Section
- 1/4-1/4
- Morrow County Parcels

RECEIVED

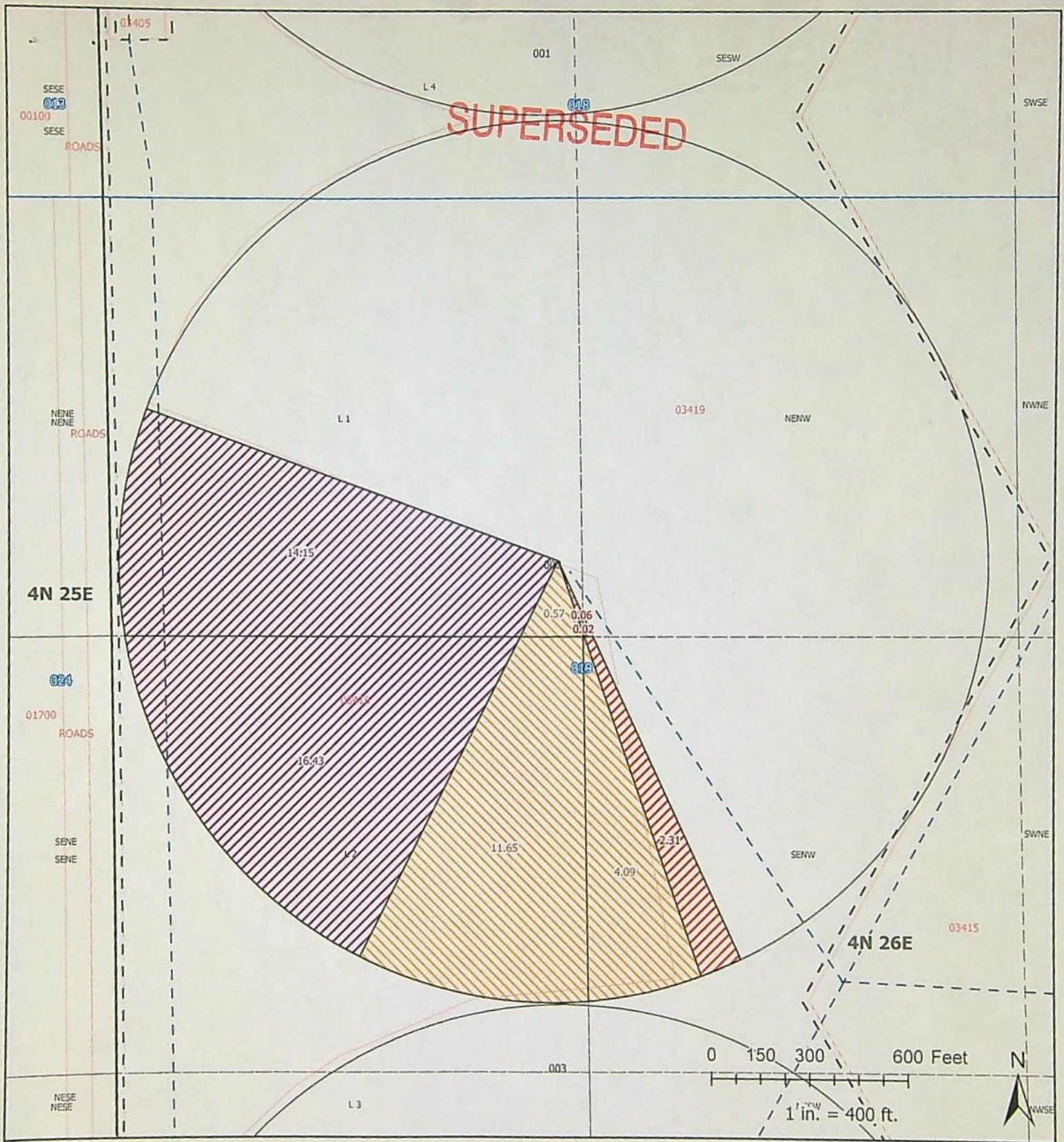
JAN 10 2022

OWRD











13900



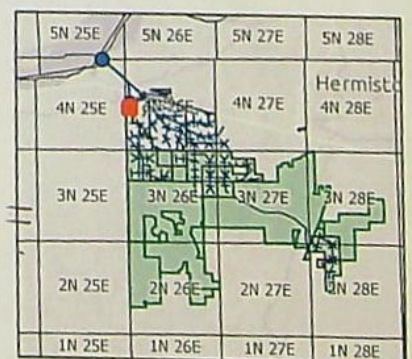




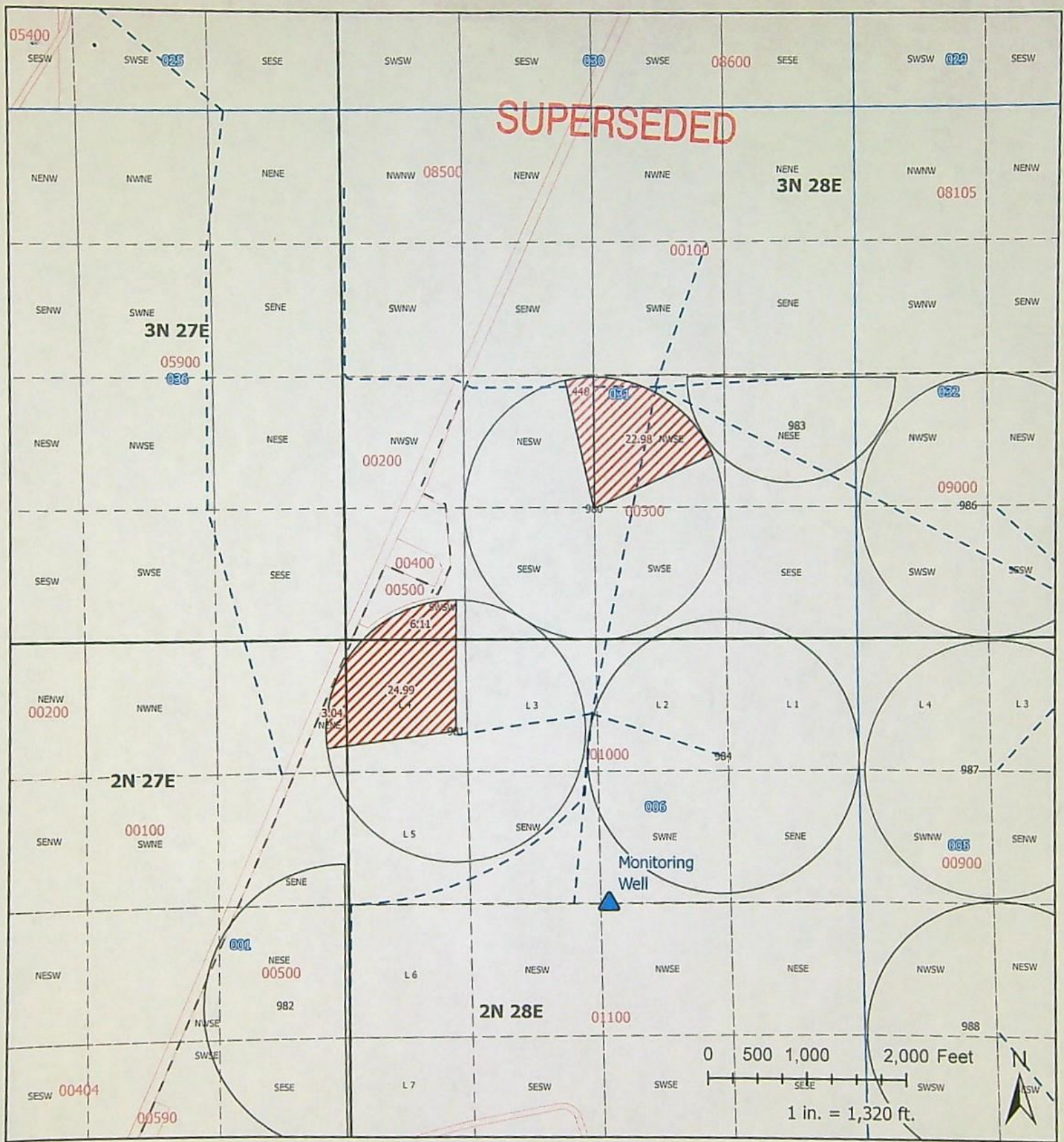
# **Farmland Reserve, Inc. Temporary Transfer - Morrow County**

-  92991 "TO" Lands
-  92994 "TO" Lands
-  95662 "TO" Lands
-  Property Boundary
-  Water Transport
-  Irrigated Fields
-  Township & Range
-  Section
-  1/4-1/4
-  Morrow County Parcels

**RECEIVED**  
JAN 31 2022  
OWRD  
13900







## Farmland Reserve, Inc. Temporary Transfer - Umatilla County

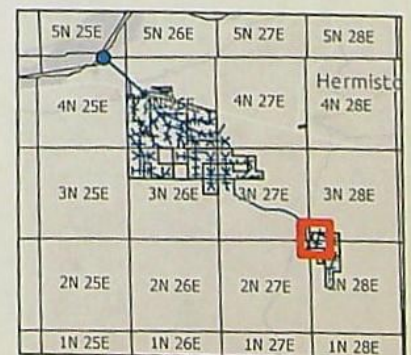
- 92991 "TO" Lands
- Property Boundary
- Point of Diversion
- Water Transport
- Irrigated Fields
- Township & Range
- Section
- 1/4-1/4
- Umatilla County Parcels

RECEIVED

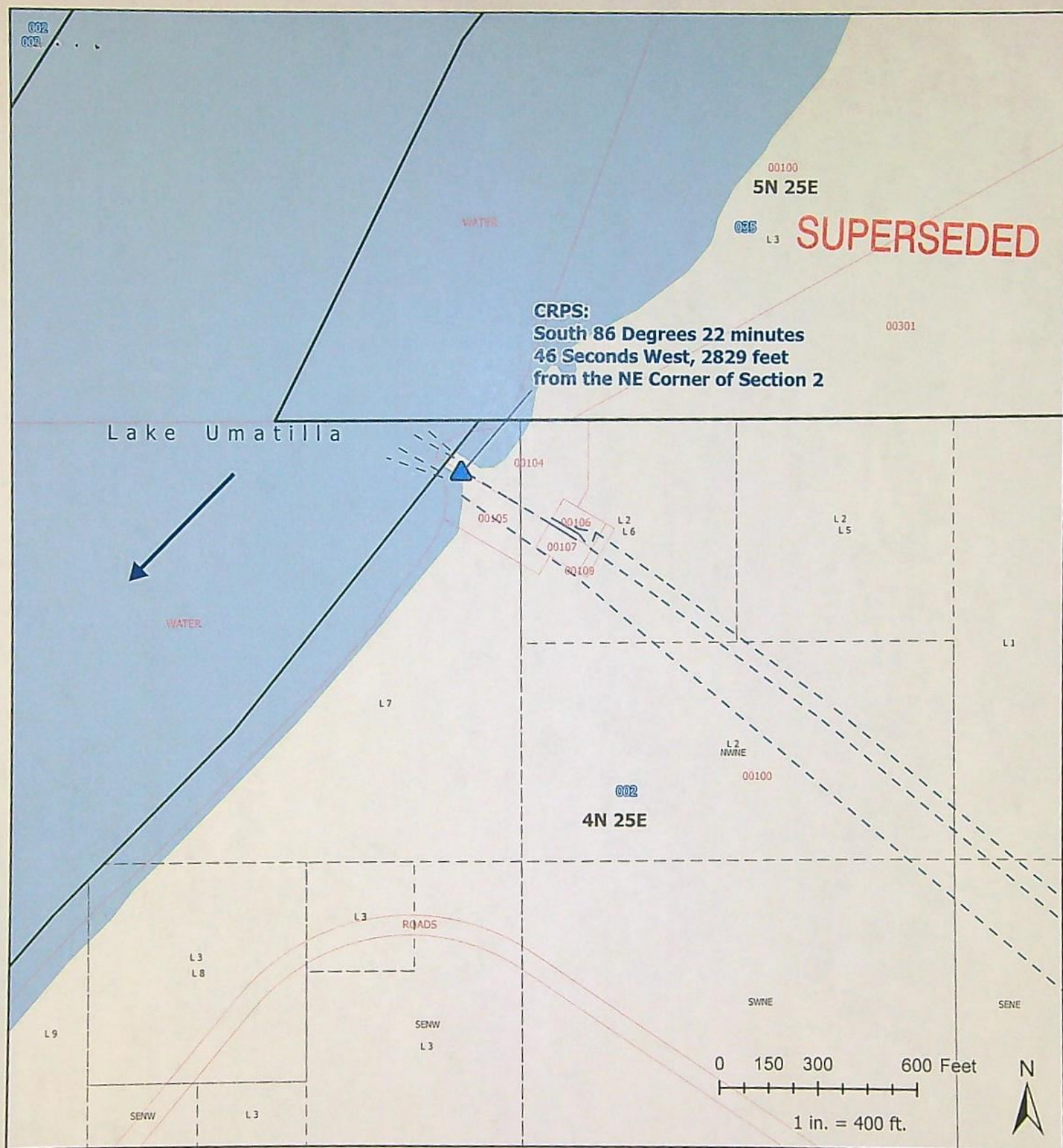
JAN 31 2022

OWRD









13900







## Farmland Reserve, Inc. Temporary Transfer - Morrow County

- |   |                    |   |                       |
|---|--------------------|---|-----------------------|
|  | Point of Diversion |  | Section               |
|  | Water Transport    |  | 1/4-1/4               |
|  | Township & Range   |  | Major Rivers          |
|  | Section            |  | Morrow County Parcels |

RECEIVED

JAN 31 2022

OV 139 00

