

T-13906

Temporary

T-13906

Name Taco Farms  
 Attn: Robert Amador - owner  
 Address 16500 Broth Lane  
Cave Oregon 97824

## DESCRIPTION OF WATER RIGHT(S)

Name of Stream Willow CreekTrib. of Grande Ronde RiverUse IrrigationCounty Union

Quantity of water (CFS)

No. of Acres

Name of ditch

App# S-347166 Per # S-27291 Cert # 32355 PR Date 4/3/1961

App# Per # Cert # PR Date

App# Per # Cert # PR Date

App# Per # Cert # PR Date

App# Per # Cert # PR Date

Change in PA  
 Date Filed 2/2/2022  
 Initial notice date 2/8/2022  
 DPD issued date  
 PD issued date  
 PD notice date  
 Date of FO 4/27/2022 Vol 100 Page 994-910  
 C-Date  
 COBU due date  
 COBU Received date  
 Certificate issued

FEES PAID		
Date	Amount	Receipt #
<u>2-2-2022</u>	<u>\$1004.<sup>00</sup></u>	<u>137391</u>

FEES REFUNDED		
Date	Amount	Receipt #

Assignments:

Irrigation District

Agent JEFF HSU

CWRE

CC's list union county☐ - Oversized map - Location





# Oregon

Kate Brown, Governor

## Water Resources Department

725 Summer St NE, Suite A

Salem, OR 97301

(503) 986-0900

Fax (503) 986-0904

April 27, 2022

ROBEN ARNOLDUS  
65000 BOOTH LANE  
COVE, OR 97824

REFERENCE: District Temporary Transfer Application T-13906

Enclosed is a copy of the final order approving your TEMPORARY water right transfer application.

The temporary change shall be effective at the beginning of the 2022 irrigation season. The use shall revert to the original authorized place of use at the end of the 2022 irrigation season.

If you have any questions related to the approval of this transfer, you may contact your caseworker, Scott Grew, by telephone at (503) 986-0890 or by e-mail at [Scott.A.Grew@oregon.gov](mailto:Scott.A.Grew@oregon.gov).

Sincerely,

Julie C. Baustian  
Water Rights Services Support  
Transfers and Conservation Section

cc: Shad L. Hattan, Watermaster Dist. # 6 (via email)  
Union County  
Jeff Hsu, Agent

Enclosure



BEFORE THE WATER RESOURCES DEPARTMENT  
OF THE  
STATE OF OREGON

In the Matter of Transfer Application	)	FINAL ORDER APPROVING A TEMPORARY
T-13906, Union County	)	CHANGE IN PLACE OF USE

**Authority**

Oregon Revised Statute (ORS) 540.505 to 540.580 establish the process in which a water right holder may submit a request to temporarily transfer the place of use and, if necessary to convey the water to the temporary place of use, the point of diversion authorized under an existing water right.

Oregon Administrative Rule (OAR) Chapter 690, Division 380 implements the statutes and provides the Department's procedures and criteria for evaluating transfer applications.

**Applicant**

TRICO FARMS  
ROBEN ARNOLDUS, OWNER  
65000 BOOTH LANE  
COVE, OR 97824

**Findings of Fact**

1. On February 2, 2022, TRICO FARMS ROBEN ARNOLDUS, OWNER filed an application to temporarily change the place of use under Certificate 32355 for a period of 1 year. The Department assigned the application number T-13906.
2. Notice of the application for transfer was published on February 8, 2022, pursuant to OAR 690-380-4000. No comments were filed in response to the notice.
3. The portion of the right to be temporarily transferred is as follows:  

<b>Certificate:</b>	32355 in the name of ALFRED A. & BONNIE J. ARNOLDUS (perfected under Permit S-27291)
<b>Use:</b>	IRRIGATION of 20.0 ACRES
<b>Priority Date:</b>	APRIL 3, 1961
<b>Rate:</b>	0.11 CUBIC FOOT PER SECOND

This is a final order in other than a contested case. This order is subject to judicial review under ORS 183.484. Any petition for judicial review must be filed within the 60-day time period specified by ORS 183.484(2). Pursuant to ORS 536.075 and OAR 137-004-0080, you may petition for judicial review or petition the Director for reconsideration of this order. A petition for reconsideration may be granted or denied by the Director, and if no action is taken within 60 days following the date the petition was filed, the petition shall be deemed denied.



**Limit/Duty:** The amount of water used for irrigation, together with the amount secured under any other right existing for the same lands, shall be limited to ONE-FORTIETH of one cubic foot per second per acre, or its equivalent for each acre irrigated, and shall be further limited to a diversion of not to exceed 3.0 acre-feet per acre for each acre irrigated during the irrigation season of each year.

**Source:** WILLOW CREEK a tributary of GRANDE RONDE RIVER

**Authorized Point of Diversion:**

Twp	Rng	Mer	Sec	Q-Q	Measured Distances
1 S	38 E	WM	24	SE NW	NONE GIVEN

**Authorized Place of Use:**

IRRIGATION					
Twp	Rng	Mer	Sec	Q-Q	Acres
1 S	38 E	WM	24	SW NE	20.0

4. Temporary Transfer Application T-13906 proposes to temporarily change the place of use of the right to:

IRRIGATION					
Twp	Rng	Mer	Sec	Q-Q	Acres
1 S	38 E	WM	24	NE SW	20.0

**Temporary Transfer Review Criteria**

- Water has been used within the last five years according to the terms and conditions of the right. There is no evidence available that would demonstrate that the right is subject to forfeiture under ORS 540.610.
- A pump, pipeline, and sprinkler system sufficient to use the full amount of water allowed under the existing right are present.
- The proposed change would prevent the lands from which the water right is removed during the period of the temporary transfer from receiving water under the transferred right, as required by ORS 540.523(7).
- The proposed change would not result in injury to other water rights. This finding is made through an abbreviated review recognizing that the transfer may be revoked under ORS 540.523(5) if the Department later finds that the transfer is causing injury to any existing water right.



### Conclusions of Law


The temporary change in place of use proposed in Temporary Transfer Application T-13906 is consistent with the requirements of ORS 540.523 and OAR 690-380-8000.

Now, therefore, it is ORDERED:

1. The temporary change in place of use proposed in Temporary Transfer Application T-13906 is approved.
2. The former place of use shall not be irrigated as part of this water right during the 2022 irrigation season.
3. The use shall revert to the authorized place of use at the end of the 2022 irrigation season.
4. The approval of this temporary transfer may be revoked or modified if the Department finds the change causes injury to any existing water right.
5. A subsequent application for permanent transfer of Certificate 32355 shall be subject to a full and complete review to determine consistency with the requirements of OAR Chapter 690, Division 380. Approval of this temporary transfer does not establish a precedent for approval of a subsequent application filed for a permanent transfer.
6. The use of water at the temporary place of use authorized by this transfer shall be in accordance with the terms and conditions of Certificate 32355.
7. The time during which water is used under this approved temporary transfer does not apply toward a finding of forfeiture under ORS 540.610.
8. The use of the remaining water right described by Certificate 32355 shall continue to be in accordance with the terms and conditions of Certificate 32355.

Dated in Salem, Oregon on

APR 27 2022



Lisa J. Jaramillo, Transfer and Conservation Section Manager, for  
THOMAS M BYLER, DIRECTOR  
Oregon Water Resources Department

Mailing Date:

APR 28 2022



# WATER RIGHT TRANSFER COVER SHEET

Transfer: T- 13906

Transfer Specialist: Scott

Transfer Type: Temporary Transfer

<b>Applicant:</b> ROSEN ARNOLDUS 65000 BOOTH LANE COVE, OR 97824 Email: _____ Phone: _____		<b>Agent:</b> <input type="checkbox"/> N/A JEFF HSU 2006 ADAMS AVE LA GRANDE, OR 97850 Email: _____ Phone: _____	
<b>Irrigation District:</b> <input type="checkbox"/> N/A Email: _____		<b>CWRE:</b> <input type="checkbox"/> N/A Email: _____	
<b>Affected Local Gov'ts:</b> <input type="checkbox"/> N/A County Of Union Email: _____		<b>Affected Tribal Gov't:</b> <input type="checkbox"/> N/A UNAVAILABLE Email: _____	
<b>Current Landowner if other than Applicant:</b> <input type="checkbox"/> N/A Email: _____		<b>Receiving Landowner:</b> <input type="checkbox"/> N/A Email: _____	

## Water Rights Affected

File Marked	App. File # or Decree Name	Permit	Certificate	RR/CR Needed	RR/CR Nos.
<input type="checkbox"/>	S-34766	S-27291	32355	<input type="checkbox"/> Yes <input type="checkbox"/> No	
<input type="checkbox"/>				<input type="checkbox"/> Yes <input type="checkbox"/> No	
<input type="checkbox"/>				<input type="checkbox"/> Yes <input type="checkbox"/> No	

## Key Dates & Initial Actions:

Rec'd: February 2, 2022	Proposed Action(s): PLACE OF USE	
Fees Pd: 1004.00	WM District: 6	ODFW District:
Initial Public Notice: February 8, 2022	WM Review sent:	ODFW Review sent:
Acknowledgement Letter Sent <input checked="" type="checkbox"/>		GW Review sent: <input type="checkbox"/> N/A
County sent cc: of Ack Letter <input checked="" type="checkbox"/>	BOR notified (date): <input type="checkbox"/> N/A	
Newspaper quote requested:	Request for news \$ sent:	News \$ received:
Request to publish sent:	Affidavit of publication received:	Last day of publication:

Document	Drafted	Peer Review	Changes Made	Coordinator	Changes Made	Signature Bin	Signature Date
DPD	Date: _____ Initials: _____	Date: _____ Initials: _____	Date: _____ Initials: _____	Date: _____ Initials: _____	Date: _____ Initials: _____	CW Sent: _____	N/A
PD	Date: _____ Initials: _____	Date: _____ Initials: _____	Date: _____ Initials: _____	Date: _____ Initials: _____	Date: _____ Initials: _____	Date: _____	Date: _____
FO	Date: <u>4/12/22</u> Initials: <u>Scott</u>	Date: <u>4/12/22</u> Initials: <u>Jon</u>	Date: _____ Initials: _____	Date: <u>4/27/22</u> Initials: <u>PVS</u>	Date: <u>4/27/22</u> Initials: <u>Scott</u>	Date: <u>4/27/22</u>	Date: <u>4/27/2022</u>

Special Issues: \_\_\_\_\_

Special Order Volume: Vol. 122 Pages 994-996



## Watermaster Review Form: Water Right Transfer



Oregon Water Resources Department  
725 Summer St NE, Suite A  
Salem, Oregon 97301-1266  
(503) 986-0900  
[www.oregon.gov/OWRD](http://www.oregon.gov/OWRD)

Transfer Application: T-13906

Review Due Date:

Applicant Name: Trico Farms Roben Arnoldus

Proposed Changes: ☒ POU ☐ POD ☐ POA ☐ USE ☐ OTHER

Reviewer(s): Shad Hattan

Date of Review: 03/15/2022

1. Do you have evidence that the right has not been used in the last 5 years and that the presumption of forfeiture would not likely be rebuttable? ☐ Yes ☒ No If "Yes", attach evidence (e.g. dated aerial photo showing pavement or building on the land for >5 yrs.)
2. Is there a history of regulation on the source that serves this (or these) right(s) that has involved the transferred right(s) and downstream water rights? ☒ Yes ☐ No Generally characterize the frequency of any regulation or explain why regulation has not occurred:  
Regulation has occurred on Willow Creek in an infrequent and intermittent basis over the last 20 years
3. Have headgate notices been issued for the source that serves the transferred right(s)?  
☐ Yes ☒ No ☐ Records not available.
4. In your estimation, after the proposed change, would distribution of water for the right(s) result in regulation of other water rights that would not have occurred if use under the original right(s) was/were maximized? ☐ Yes ☒ No If "Yes", explain:
5. In your estimation, if the proposed change is approved, are there upstream water rights that would be affected? ☐ Yes ☒ No If "Yes", describe how the rights would be affected and list the rights most affected:



6. Check here ☐ if it appears that downstream water rights benefit from return flows resulting from the current use of the transferred right(s)? If you check the box, generally characterize the locations where the return flows likely occur and list the water rights that benefit most:

☒ N/A

7. For POD changes and instream transfers, check here if there are channel losses between the old and new PODs or within the proposed instream reach? If you check the box, describe and, if possible, estimate the losses:

☒ N/A

8. For instream transfers that propose protection of a reach beyond the mouth of the source stream:

☒ N/A Would the quantity be measureable into the receiving stream consistent with OAR 690-077-0015(8)? ☐ Yes ☐ No

9. For POU changes: ☐ N/A Is it likely the original place of use would continue to receive water from the same source? ☐ Yes ☒ No If "Yes", explain:

10. For POU or USE changes: ☐ N/A In your best judgment, would use of the existing right at "full face value," result in the diversion of more water than can be used beneficially and without waste?

☐ Yes ☒ No If "Yes", explain:

11. For POU changes that involve micro-irrigation: ☒ N/A

- a. Has the applicant made changes (absent a transfer) to convert to micro-irrigation within the current place of use boundary of the water right proposed for transfer, and previously demonstrated to the Department through monitoring and site inspections by the Watermaster that the proposed transfer will not result in injury or enlargement?

☐ Yes ☐ No If "Yes", explain:



- b. Has a temporary transfer of this nature been previously filed and approved on the same lands (or portions thereof) as those lands involved in this transfer?

☒ Yes ☐ No If "Yes", answer the following:

- i. Were there any problems with more acres being irrigated (or wetted) than were authorized under the temporary transfer? ☐ Yes ☒ No If "Yes", explain:

- ii. Did the designated areas that were to remain dry (or not wetted) under the temporary transfer actually remain dry? ☒ Yes ☐ No If "No", explain:

- iii. Did the applicant comply with and meet all of the conditions of the temporary transfer? ☒ Yes ☐ No If "No", explain:

- iv. Do you have any other observations regarding the temporary transfer?

☐ Yes ☒ No If "Yes", describe:

- v. Did the applicant demonstrate to the Department through monitoring and site inspections by the Watermaster that neither injury nor enlargement occurred as a result of the temporary transfer? ☒ Yes ☐ No If "No", explain:

- c. To the best of your knowledge, if this transfer is approved, does it appear that:

- i. "Injury" will occur to other water rights that share the same source?

☐ Yes ☒ No If "Yes", explain:

- ii. "Enlargement" of the water right being transferred will occur?

☐ Yes ☒ No If "Yes", explain:



12. Are there other issues not identified through the above questions that should be considered in determining whether the change "can be effected without injury to other rights"?

☐ Yes ☒ No If "Yes", explain:

13. What alternatives may be available for addressing any issues identified above:

14. Do conditions need to be included in the transfer order to avoid enlargement of the right or injury to other rights? ☒ No ☐ Yes, as checked and provided below:

☐ For POU changes that involve micro-irrigation, provide the monitoring and reporting conditions necessary to prevent injury/enlargement:

☐ A Headgate should be required prior to diverting water.

☐ Measurement Devices for POD or POA: (if this condition is selected, also fill in the top sections of Page 4)

*a. Before water use may begin under this order, the water user shall install a totalizing flow meter\*, or, with prior approval of the Director, another suitable measuring device, ☐ at each point of diversion/appropriation (new and existing) OR at each new point of diversion/appropriation ☐ with the exception that water rights issued to the Bureau of Reclamation or an irrigation district (or similar entity) are not subject to this condition.*

*b. The water user shall maintain the meters or measuring devices in good working order.*

*c. The water user shall allow the Watermaster access to the meters or measuring devices; provided however, where the meters or measuring devices are located within a private structure, the Watermaster shall request access upon reasonable notice.*

☐ Reservoir water use measurement: (if this condition is selected, also fill in the top sections of Page 4)

*a. Before water use may begin under this order, the water user shall install staff gages\*, or, with prior approval of the Director, other suitable measuring devices, that measure the entire range and stage between empty and full in each reservoir. Staff gages shall be United States Geological Survey style.*

*b. Before water use may begin under this order, if the reservoir is located in channel, weirs or other suitable measuring devices must be installed upstream and downstream of the reservoir, and, an adjustable outlet valve must be installed. The water user shall maintain such devices in good working order. A written waiver may be obtained, if in the judgment of the Director, the installation of weirs or other suitable measuring devices, or the adjustable outlet valve, will provide no public benefit.*

\* The following alternative device(s) should be substituted for the bold, underlined device in the above selected condition:

☐ Weir  
☐ Parshall Flume  
☐ Other: \_\_\_\_

☐ Submerged Orifice  
☐ Flow Restrictor



## Oregon Water Resources Department

## Measurement Condition Information for the Applicant

(To be sent with the Draft Preliminary Determination or Final Order)

Transfer #: T-

☐

In order to avoid enlargement of the right or injury to other rights, a \_\_\_\_\_ will  
be required to be installed prior to diversion of water, as a condition of this transfer:

☐at each point of diversion/appropriation (new and existing) **OR**☐

at each new point of diversion/appropriation.

For additional information, or to obtain approval of a different type of measurement device, the applicant should contact the area Watermaster:

Watermaster name:

District:

Address:

City/State/Zip:

Phone:

Email:

**Note:** If a device other than the one specified in the Preliminary Determination or Final Order is approved by the Watermaster, fill out and mail the form below to the Salem office.

\*\*\*\*\*

## Approval of an Alternate Measurement Device

T-

(to be filled out after consultation with the applicant, or after a site visit)

On behalf of the Director, I authorize use of the following suitable alternate measurement device:

---



---

Watermaster signature

District

Date

If this form is used for approval of an alternative measurement device, it must be mailed to:

Oregon Water Resources Department  
725 Summer Street NE, Suite A  
Salem, OR 97301-1266





# Oregon

Kate Brown, Governor

## Water Resources Department

725 Summer St NE, Suite A

Salem, OR 97301

(503) 986-0900

Fax (503) 986-0904

February 7, 2022

TRICO FARMS  
ROBEN ARNOLDUS  
65000 BOOTH LANE  
COVE, OR 97824

Reference: Application T-13906

On February 2, 2022, OWRD received your water right Temporary Transfer Application. The application was accompanied by \$1004.00. Our receipt number 137391 is enclosed.

By copy of this letter, we are asking the Watermaster for a report regarding the potential for injury to existing water rights which may be caused by the requested change.

Except as provided under ORS 540.510(3) for municipalities, you may not **temporarily** use water at the new place of use until a final order approving the temporary transfer application has been issued by the Department. Additionally, pursuant to OAR 690-380-8010, the lands from which an irrigation water right is to be temporarily transferred and the land to which the right is to be temporarily transferred may not both receive water during the same season. If the temporary transfer is approved during an irrigation season and water has already been used at the currently authorized location during that season, then the temporary transfer will not take effect until the following season.

If the land is sold before the temporary transfer is approved, the buyer's consent to the temporary transfer will be required unless a recorded deed or other legal document clearly established that the water right was not conveyed in the sale.

If you have any questions, please contact the Transfer Section at (503) 979-9931.

Cc: Watermaster Dist. #6, Shad L. Hattan (via email)  
Jeff Hsu, Agent  
Union County

Enclosure



1/27/2022

1,004.00

12788

Checking US Bank temporary water rights transfer

1,004.00

## STATE OF OREGON

## WATER RESOURCES DEPARTMENT

725 Summer St. N.E. Ste. A

SALEM, OR 97301-4172

(503) 986-0900 / (503) 986-0904 (fax)

RECEIPT # 137391

INVOICE # \_\_\_\_\_

RECEIVED FROM: Trico Farms

BY: \_\_\_\_\_

CASH: ☐ CHECK: # 12788 OTHER: (IDENTIFY) ☐APPLICATION  
PERMIT  
TRANSFER 1-13900TOTAL REC'D \$ 1004.00

## 1083 TREASURY 4170 WRD MISC CASH ACCT

0407 COPIES \$ \_\_\_\_\_

OTHER: (IDENTIFY) \$ \_\_\_\_\_

0243 I/S Lease \_\_\_\_\_ 0244 Muni Water Mgmt. Plan \_\_\_\_\_ 0245 Cons. Water \_\_\_\_\_

## 4270 WRD OPERATING ACCT

## MISCELLANEOUS

0407 COPY &amp; TAPE FEES \$ \_\_\_\_\_

0410 RESEARCH FEES \$ \_\_\_\_\_

0408 MISC REVENUE: (IDENTIFY) \$ \_\_\_\_\_

TC162 DEPOSIT LIAB. (IDENTIFY) \$ \_\_\_\_\_

0240 EXTENSION OF TIME \$ \_\_\_\_\_

## WATER RIGHTS:

0201 SURFACE WATER EXAM FEE \$ \_\_\_\_\_ 0202 RECORD FEE \$ \_\_\_\_\_

0203 GROUND WATER \$ \_\_\_\_\_ 0204 \$ \_\_\_\_\_

0205 TRANSFER \$ 1004.00

## WELL CONSTRUCTION

0218 WELL DRILL CONSTRUCTOR EXAM FEE \$ \_\_\_\_\_ 0219 LICENSE FEE \$ \_\_\_\_\_

LANDOWNER'S PERMIT 0220 \$ \_\_\_\_\_

OTHER (IDENTIFY) \_\_\_\_\_

## 0536 TREASURY 0437 WELL CONST. START FEE

0211 WELL CONST START FEE \$ \_\_\_\_\_ CARD# \_\_\_\_\_

0210 MONITORING WELLS \$ \_\_\_\_\_ CARD# \_\_\_\_\_

OTHER (IDENTIFY) \_\_\_\_\_

## 0607 TREASURY 0467 HYDRO ACTIVITY LIC NUMBER

0233 POWER LICENSE FEE (FW/WRD) \$ \_\_\_\_\_

0231 HYDRO LICENSE FEE (FW/WRD) \$ \_\_\_\_\_

HYDRO APPLICATION \$ \_\_\_\_\_

## TREASURY OTHER / RDX

FUND \_\_\_\_\_ TITLE **RECEIVED**OBJ. CODE \_\_\_\_\_ VENDOR # **OVER THE COUNTER**

DESCRIPTION \_\_\_\_\_ \$ \_\_\_\_\_

RECEIPT: 137391

DATED: 2-2-2022 BY: Mindy Carden



Application for Water Right  
Temporary or Drought Temporary Transfer  
Part 1 of 5 – Minimum Requirements Checklist



Oregon Water Resources Department  
725 Summer Street NE, Suite A  
Salem, Oregon 97301-1266  
(503) 986-0900  
www.oregon.gov/OWRD

This temporary transfer application will be returned if Parts 1 through 5  
and all required attachments are not completed and included.

For questions, please call (503) 986-0900, and ask for Transfer Section.

FOR ALL TEMPORARY TRANSFER APPLICATIONS

Check all items included with this application. (N/A = Not Applicable)

- ☒ Part 1 – Completed Minimum Requirements Checklist.
- ☒ Part 2 – Completed Temporary Transfer Application Map Checklist.
- ☒ Part 3 – Application Fee, payable by check to the Oregon Water Resources Department, and completed Fee Worksheet, page 3. Try the online fee calculator at:  
[http://apps.wrd.state.or.us/apps/misc/wrd\\_fee\\_calculator](http://apps.wrd.state.or.us/apps/misc/wrd_fee_calculator).
- ☒ Part 4 – Completed Applicant Information and Signature.
- ☐ Part 5 – Information about Transferred Water Rights: **How many water rights are to be transferred? 1 List them here: C-32355**

Please include a separate Part 5 for each water right. (See instructions on page 6)

- ☒ ☐ N/A For standard Temporary Transfer (one to five years) **Begin Year: 2022 End Year: 2022.**
- ☐ ☐ N/A Temporary Drought Transfer (Only in counties where the Governor has declared drought)

Attachments:

- ☒ Completed Temporary Transfer Application Map.
- ☒ Completed Evidence of Use Affidavit and supporting documentation.
- ☒ Current recorded deed for the land **from** which the authorized place of use is temporarily being moved.
- ☐ ☒ N/A Affidavit(s) of Consent from Landowner(s) (if the applicant does not own the land upon which the water right is located.)
- ☐ ☒ N/A Supplemental Form D – For water rights served by or issued in the name of a district. Complete when the temporary transfer applicant is not the district.
- ☒ ☐ N/A Oregon Water Resources Department's Land Use Information Form with approval and signature from each local land use authority in which water is to be diverted, conveyed, and/or used. Not required if water is to be diverted, conveyed, and/or used only on federal lands or if all of the following apply: a) a change in place of use only, b) no structural changes, c) the use of water is for irrigation only, and d) the use is located within an irrigation district or an exclusive farm use zone.
- ☐ ☒ N/A Water Well Report/Well Log for changes in point(s) of appropriation (well(s)) or additional point(s) of appropriation (if necessary to convey water to the proposed place of use).

(For Staff Use Only)

WE ARE RETURNING YOUR APPLICATION FOR THE FOLLOWING REASON(S):

- ☐ Application fee not enclosed/insufficient ☐ Map not included or incomplete
- ☐ Land Use Form not enclosed or incomplete
- ☐ Additional signature(s) required ☐ Part \_\_\_\_\_ is incomplete

Other/Explanation \_\_\_\_\_

Staff: \_\_\_\_\_ Phone: \_\_\_\_\_ Date: \_\_\_\_/\_\_\_\_/\_\_\_\_



## Part 2 of 5 – Temporary Transfer Application Map Checklist

Your temporary transfer application will be returned if any of the map requirements listed below are not met.

Please be sure that the temporary transfer application map you submit includes all the required items and matches the existing water right map. Check all boxes that apply.

- ☐ ☒ N/A If more than three water rights are involved, separate maps are needed for each water right.
- ☒ Permanent quality printed with dark ink on good quality paper.
- ☒ The size of the map can be 8½ x 11 inches, 8½ x 14 inches, 11 x 17 inches, or up to 30 x 30 inches. For 30 x 30 inch maps, one extra copy is required.
- ☒ A north arrow, a legend, and scale.
- ☒ The scale of the map must be: 1 inch = 400 feet, 1 inch = 1,320 feet; the scale of the Final Proof/Claim of Beneficial Use Map (the map used when the permit was certificated); the scale of the county assessor map if the scale is not smaller than 1 inch = 1,320 feet; or a scale that has been pre-approved by the Department.
- ☒ Township, Range, Section, ¼ ¼, DLC, Government Lot, and other recognized public land survey lines.
- ☒ Tax lot boundaries (property lines) are required. Tax lot numbers are recommended.
- ☒ Major physical features including rivers and creeks showing direction of flow, lakes and reservoirs, roads, and railroads.
- ☒ Major water delivery system features from the point(s) of diversion/appropriation such as main pipelines, canals, and ditches.
- ☒ Existing place of use that includes separate hachuring for each water right, priority date, and use including number of acres in each quarter-quarter section, government lot, or in each quarter-quarter section as projected within government lots, donation land claims, or other recognized public land survey subdivisions. If less than the entirety of the water right is being changed, a separate hachuring is needed for lands left unchanged.
- ☒ ☐ N/A Proposed temporary place of use that includes separate hachuring for each water right, priority date, and use including number of acres in each quarter-quarter section, government lot, or in each quarter-quarter section as projected within government lots, donation land claims, or other recognized public land survey subdivisions.
- ☒ Existing point(s) of diversion or well(s) with distance and bearing or coordinates from a recognized survey corner. This information can be found in your water right certificate or permit.
- ☐ ☒ N/A If you are proposing a change in point(s) of diversion or well(s) to convey water to the new temporary place of use, show the proposed location and label it clearly with distance and bearing or coordinates. If GPS coordinates are used, latitude-longitude coordinates may be expressed as either degrees-minutes-seconds with at least one digit after the decimal (example – 42°32'15.5") or degrees-decimal with five or more digits after the decimal (example – 42.53764°).

RECEIVED  
FEB 02 2022  
OWRD



FEE WORKSHEET for TEMPORARY (not drought) TRANSFERS			
1	Base Fee (includes temporary change to one water right for up to 1 cfs)	1	\$950.00
2	Number of water rights included in transfer: <u>1 (2a)</u> Subtract 1 from the number in 3a above: <u>0 (2b)</u> <i>If only one water right this will be 0</i> Multiply line 2b by \$310.00 and enter » » » » » » » » » » » » » »	2	0
3	Do you propose to change the place of use for a non-irrigation use? <input checked="" type="checkbox"/> No: enter 0 on line 3 » » » » » » » » » » » » » » » » » » <input type="checkbox"/> Yes: enter the cfs for the portions of the rights to be transferred: _____ (3a) Subtract 1.0 from the number in 3a above: _____ (3b) If 3b is 0, enter 0 on line 3 » » » » » » » » » » » » » » » » » » If 3b is greater than 0, round up to the nearest whole number: _____ (3c) and multiply 4c by \$210.00, then enter on line 3	3	0
4	Do you propose to change the place of use for an irrigation use? <input type="checkbox"/> No: enter 0 on line 4 » » » » » » » » » » » » » » » » » » <input checked="" type="checkbox"/> Yes: enter the number of acres in the footprint of the place of use for the portions of the rights to be transferred: <u>20 (4a)</u> Multiply the number of acres in 4a above by \$2.70 and enter on line 4 » »	4	54.00
5	Add entries on lines 1 through 4 above » » » » » » » » » » » Subtotal:	5	1,004.00
6	Is this transfer: <input type="checkbox"/> necessary to complete a project funded by the Oregon Watershed Enhancement Board (OWEB) under ORS 541.932? <input type="checkbox"/> endorsed in writing by ODFW as a change that will result in a net benefit to fish and wildlife habitat? If one or more boxes is checked, multiply line 5 by 0.5 and enter on line 6 »	6	
7	If no box is applicable, enter 0 on line 7 » » » » » » » » » » » » » » » » » »	7	
7	Subtract line 6 from line 5 » » » » » » » » » » » » » » » » » » <b>Transfer Fee:</b>	7	1004.00

FEE WORKSHEET for TEMPORARY DROUGHT TRANSFERS			
1	Base Fee (includes drought application and recording fee for up to 1 cfs)	1	\$200.00
	Enter the cfs for the portions of the rights to be transferred (see example below*): <div style="text-align: center;">_____ (2a)</div> Subtract 1.0 from the number in 2a above: _____ (2b) If 2b is 0, enter 0 on line 2 » » » » » » » » » » » » » » » » If 2b is greater than 0, round up to the nearest whole number: _____ (2c) and multiply 2c by \$50, then enter on line 2 » » » » » » » » »		
2		2	
3	Add entries on lines 1 through 2 above » » » » » » » » » » <b>Transfer Fee:</b>	3	

1. Divide total authorized cfs by total acres in the water right (for C12345,  $1.25 \text{ cfs} \div 100 \text{ ac}$ ); then multiply by the number of acres to be transferred to get the transfer cfs ( $\times 45 \text{ ac} = 0.56 \text{ cfs}$ ).
2. If the water right certificate does not list total cfs, but identifies the allowable use as 1/40 or 1/80 of a cfs per acre; multiply number of acres proposed for change by either 0.025 (1/40) or 0.0125 (1/80). (For C87654,  $45.0 \text{ ac} \times 0.0125 \text{ cfs/ac} = 0.56 \text{ cfs}$ )
3. Add cfs for the portions of water rights on all the land included in the transfer; however **do not count cfs for supplemental rights on acreage for which you have already calculated the cfs fee for the primary right on the same land**. The fee should be assessed only once for each "on the ground" acre included in the transfer. (In this example, blank 2a would be only 0.56 cfs, since both rights serve the same 45.0 acres. Blank 2b would be 0 and Line 2 would then also become 0).



## Part 4 of 5 – Applicant Information and Signature

### Applicant Information

APPLICANT/BUSINESS NAME Trico Farms Roben Arnoldus, Owner			PHONE NO. 541-910-8073	ADDITIONAL CONTACT NO.
ADDRESS 65000Booth Lane			FAX NO.	
CITY Cove	STATE Oregon	ZIP 97824	E-MAIL	
BY PROVIDING AN E-MAIL ADDRESS, CONSENT IS GIVEN TO RECEIVE ALL CORRESPONDENCE FROM THE DEPARTMENT ELECTRONICALLY. COPIES OF THE FINAL ORDER DOCUMENTS WILL ALSO BE MAILED.				

**Agent Information** – The agent is authorized to represent the applicant in all matters relating to this application.

AGENT/BUSINESS NAME Jeff Hsu			PHONE NO. 541-963-6092	ADDITIONAL CONTACT NO.
ADDRESS 2006 Adams Avenue			FAX NO.	
CITY La Grande	STATE Oregon	ZIP 97850	E-MAIL	
BY PROVIDING AN E-MAIL ADDRESS, CONSENT IS GIVEN TO RECEIVE ALL CORRESPONDENCE FROM THE DEPARTMENT ELECTRONICALLY. COPIES OF THE FINAL ORDER DOCUMENTS WILL ALSO BE MAILED.				

Explain in your own words what you propose to accomplish with this transfer application and why:  
Farmer need to temporarily transfer 20 Acres of irrigated acres of C-32355 to a non irrigated 20 acre parcel in order to irrigate sugar beets. This transfer will be for the 2022 water year only, and will go back to the original place of irrigation for the 2023 year.

If you need additional space, continue on a separate piece of paper and attach to the application as "Attachment 1".

I (we) affirm that the information contained in this application is true and accurate.

Roben W. Arnoldus  
Applicant signature

Roben W. Arnoldus  
Print Name (and Title if applicable)

1/27/2022  
Date

\_\_\_\_\_  
Applicant signature

\_\_\_\_\_  
Print Name (and Title if applicable)

\_\_\_\_\_  
Date

Is the applicant the sole owner of the land on which the water right, or portion thereof, proposed for transfer is located? ☒ Yes ☐ No

If NO, include signatures of all landowners (and mailing and/or e-mail addresses if different than the applicant's) or attach affidavits of consent from all landowners or individuals/entities (and mailing and/or e-mail addresses) to which the water right(s) has been conveyed.

RECEIVED  
FEB 02 2022  
OWRD



☐ Check here if any of the water rights proposed for transfer are or will be located within or served by an irrigation or other water district. (NOTE: If this box is checked, you must complete and attach Supplemental Form D.)

DISTRICT NAME	ADDRESS	
CITY	STATE	ZIP

☐ Check here if water for any of the rights supplied under a water service agreement or other contract for stored water with a federal agency or other entity.

ENTITY NAME	ADDRESS	
CITY	STATE	ZIP



To meet State Land Use Consistency Requirements, you must list all local governments (each county, city, municipal corporation, or tribal government) within whose jurisdiction water will be diverted, conveyed and/or used.

ENTITY NAME <b>Union County</b>	ADDRESS <b>1106 K Avenue</b>	
CITY <b>La Grande</b>	STATE <b>Oregon</b>	ZIP <b>97850</b>

ENTITY NAME	ADDRESS	
CITY	STATE	ZIP

**RECEIVED**  
**FEB 02 2022**  
**OWRD**

**13906**



## Part 5 of 5 – Water Right Information

Please use a separate Part 5 for each water right being changed. See instructions on page 6, to copy and paste additional Part 5s, or to add rows to tables within the form.

Water Right Certificate # 32355

RECEIVED

FEB 02 2022

OWRD

### Description of Water Delivery System

System capacity: 0.50 cubic feet per second (cfs) OR  
224.5 gallons per minute (gpm)

Describe the current water delivery system or the system that was in place at some time within the last five years. Include information on the pumps, canals, pipelines, and sprinklers used to divert, convey, and apply the water at the authorized place of use. \_\_\_\_\_

**Table 1. Location of Authorized and Proposed Point(s) of Diversion (POD) or Appropriation (POA)**

(Note: If the POD/POA name is not specified on the certificate, assign it a name or number here.)

POD/POA Name or Number	Is this POD/POA Authorized on the Certificate or is it Proposed?	If POA, OWRD Well Log ID# (or Well ID Tag # L-___)	Twp	Rng	Sec	¼ ¼	Tax Lot, DLC or Gov't Lot	Measured Distances (from a recognized survey corner)
POD WILLOW Creek	<input checked="" type="checkbox"/> Authorized <input type="checkbox"/> Proposed		1 S	38 E	24	SE NW	8600	S 1320' and E 2050' from NW Corner of Section 24, T1S R38E, WM
	<input type="checkbox"/> Authorized <input type="checkbox"/> Proposed							
	<input type="checkbox"/> Authorized <input type="checkbox"/> Proposed							
	<input type="checkbox"/> Authorized <input type="checkbox"/> Proposed							

Check all type(s) of temporary change(s) proposed below (change "CODES" are provided in parentheses):

- |   |   |
|---|---|
| <input checked="" type="checkbox"/> Place of Use (POU)        | <input type="checkbox"/> Appropriation/Well (POA)                 |
| <input type="checkbox"/> Point of Diversion (POD)             | <input type="checkbox"/> Additional Point of Appropriation (APOA) |
| <input type="checkbox"/> Additional Point of Diversion (APOD) |   |

Check all type(s) of temporary change(s) due to drought proposed below (change "CODES" are provided in parentheses):

- |   |   |
|---|---|
| <input type="checkbox"/> Place of Use (POU)       | <input type="checkbox"/> Point of Appropriation/Well (POA)        |
| <input type="checkbox"/> Character of Use (USE)   | <input type="checkbox"/> Additional Point of Appropriation (APOA) |
| <input type="checkbox"/> Point of Diversion (POD) | <input type="checkbox"/> Additional Point of Diversion (APOD)     |

Will all of the proposed changes affect the entire water right?

- ☐ Yes Complete only the Proposed ("to" lands) section of Table 2 on the next page. Use the "CODES" listed above to describe the proposed changes.
- ☒ No Complete all of Table 2 to describe the portion of the water right to be changed.



Please use and attach additional pages of Table 2 as needed.  
See page 6 for instructions.

Do you have questions about how to fill-out the tables?  
Contact the Department at 503-986-0900 and ask for Transfer Staff.

**Table 2. Description of Temporary Changes to Water Right Certificate # 32355**

List only the part of the right that will be changed. For the acreage in each  $\frac{1}{4}$   $\frac{1}{4}$ , list the change proposed. If more than one change, specify the acreage associated with each change. If more than one POD/POA, specify the acreage associated with each POD/POA.

AUTHORIZED (the "from" or "off" lands) The listing that appears on the Certificate BEFORE PROPOSED CHANGES List only that part or portion of the water right that will be changed.													Proposed Changes (see "CODES" from previous page)	PROPOSED (the "to" or "on" lands) The listing as it would appear AFTER PROPOSED CHANGES are made.												
Twp	Rng	Sec	$\frac{1}{4}$	$\frac{1}{4}$	Tax Lot	Gvt Lot or DLC	Acres	Type of USE listed on Certificate	POD(s) or POA(s) (name or number from Table 1)	Priority Date	Twp	Rng		Sec	$\frac{1}{4}$	$\frac{1}{4}$	Tax Lot	Gvt Lot or DLC	Acres	New Type of USE	POD(s)/ POA(s) to be used (from Table 1)	Priority Date				
EXAMPLE																										
2	S	9	E	15	NE	NW	100		15.0	Irrigation	POD #1 POD #2	1901	POU/POD	2	S	9	E	1	NW	NW	500	1	10.0		POD #5	1901
"	"	"	"	"	"	"	"	"	"	EXAMPLE	"	"	"	2	S	9	E	2	SW	NW	500		5.0		POD #6	1901
1	S	38	E	24	sw	ne	8700		20	Irrig	POD Willow Creek	4/3/ 1961	POU	1	S	38	E	24	NE	SW	8500		20	Irrig	POD WILLOW CREEK	4/3/1961
TOTAL ACRES									20																	
														TOTAL ACRES									20			

Additional remarks: \_\_\_\_\_



**For Place of Use Changes**

Are there other water right certificates, water use permits or ground water registrations associated with the "from" or the "to" lands? ☐ Yes ☒ No

If YES, list the certificate, water use permit, or ground water registration numbers: \_\_\_\_\_

Pursuant to ORS 540.525, any "layered" water use such as an irrigation right that is supplemental to a primary right proposed for temporary transfer can be included in the transfer or remain unused on the authorized place of use. If the primary water right does not revert soon enough to allow use of the supplemental right within five years, the supplemental right shall become subject to cancellation for nonuse under ORS 540.610.

**If a change in point(s) of appropriation (well(s)) or additional point(s) of appropriation is necessary to convey the water to the new temporary place of use you must provide:**

- ☐ Well log(s) for each authorized and proposed well(s) that are clearly labeled and associated with the corresponding well(s) in Table 1 above and on the accompanying application map. (Tip: You may search for well logs on the Department's web page at: [http://apps.wrd.state.or.us/apps/gw/well\\_log/Default.aspx](http://apps.wrd.state.or.us/apps/gw/well_log/Default.aspx))

**AND/OR**

- ☐ Describe the construction of the authorized and proposed well(s) in Table 3 below for any well that does not have a well log. For a *proposed well(s) not yet constructed or built*, provide "a best estimate" for each requested information element in the table. The Department recommends you consult a licensed well driller, geologist, or certified water right examiner to assist with assembling the information necessary to complete Table 3.

**Table 3. Construction of Point(s) of Appropriation**

Any well(s) in this listing must be clearly tied to corresponding well(s) described in Table 1 and shown on the accompanying application map. Failure to provide the information will delay the processing of your transfer application until it is received. The information is necessary for the Department to assess whether the proposed well(s) will access the same source aquifer as the authorized point(s) of appropriation (POA). The Department is prohibited by law from approving POA changes that do not access the same source aquifer.

Proposed or Authorized POA Name or Number	Is well already built? (Yes or No)	If an existing well, OWRD Well ID Tag No. L-____	Total well depth	Casing Diameter	Casing Intervals (feet)	Seal depth(s) (intervals)	Perforated or screened intervals (in feet)	Static water level of completed well (in feet)	Source aquifer (sand, gravel, basalt, etc.)	Well - specific rate (cfs or gpm). If less than full rate of water right

RECEIVED  
FEB 02 2022  
OWRD

13906



## Klamath Basin/County Drought Transfer Applications

**Table 4. Klamath Basin/County Well Information (DROUGHT TRANSFER APPLICATIONS ONLY)**

Is there currently a flowmeter installed on each of the POAs listed in Table 1 of this application? ☐ Yes ☐ No\*

*\*Please note that watermaster staff will visit the well to confirm flowmeter presence. Where possible, watermaster staff will take a static water level measurement. Alterations to the well head may be required in order to make the water level measurements.*

For each well, please provide a description of the flowmeter location, the serial number, the current flowmeter reading and the date the reading was taken in the table below.

OWNER'S WELL NAME OR NUMBER.	WELL TAG NUMBER (IF AVAILABLE)	WELL LOG ID (E.G., KLAM 1234)	FLOWMETER SERIAL NUMBER	FLOWMETER READING	FLOWMETER DATE	FLOWMETER LOCATION

RECEIVED  
FEB 02 2022  
QNRD



# Application for Water Right Transfer

## Evidence of Use Affidavit



Oregon Water Resources Department  
725 Summer Street NE, Suite A  
Salem, Oregon 97301-1266  
(503) 986-0900  
www.wrd.state.or.us

Please print legibly or type. Be as specific as possible. Attach additional pages if you need more spacing.  
Supporting documentation must be attached.

State of Oregon )  
County of UNION ) ss

I, ROBEN ARNOLDUS, in my capacity as OWNER OF TRICO FARMS,  
mailing address 65000 BOOTH LANE, LA GRANDE, OREGON 97850  
telephone number (541)910-8073, being first duly sworn depose and say:

RECEIVED  
FEB 02 2022  
OWRD

1. My knowledge of the exercise or status of the water right is based on (check one):

☒ Personal observation ☐ Professional expertise

2. I attest that:

☒ Water was used during the previous five years on the **entire** place of use for  
Certificate # 32355; **OR**

☐ My knowledge is specific to the use of water at the following locations within the last five years:

Certificate #	Township	Range	Mer	Sec	1/4 1/4	Gov't Lot or DLC	Acres (if applicable)

**OR**

- ☐ Confirming Certificate # \_\_\_\_ has been issued within the past five years; **OR**
- ☐ Part or all of the water right was leased instream at some time within the last five years. The instream lease number is: \_\_\_\_ (Note: If the entire right proposed for transfer was not leased, additional evidence of use is needed for the portion not leased instream.); **OR**
- ☐ The water right is not subject to forfeiture and documentation that a presumption of forfeiture for non-use would be rebutted under ORS 540.610(2) is attached.
- ☐ Water has been used at the actual current point of diversion or appropriation for more than 10 years for Certificate # \_\_\_\_ (For Historic POD/POA Transfers)

(continues on reverse side)

13906




3. The water right was used for: (e.g., crops, pasture, etc.): GRAIN
4. I understand that if I do not attach one or more of the documents shown in the table below to support the above statements, my application will be considered incomplete.

Robert W. Amador  
Signature of Affiant

1/20/2022  
Date

Signed and sworn to (or affirmed) before me this 20 day of January, 2022.



Laura Cathey  
Notary Public for Oregon

My Commission Expires: April 30, 2023

Supporting Documents	Examples
<input type="checkbox"/> Copy of a water right certificate that has been issued within the last five years. (not a remaining right certificate)	Copy of <b>confirming</b> water right certificate that shows issue date
<input checked="" type="checkbox"/> Copies of receipts from sales of irrigated crops or for expenditures related to use of water	<ul style="list-style-type: none"> <li>• Power usage records for pumps associated with irrigation use</li> <li>• Fertilizer or seed bills related to irrigated crops</li> <li>• Farmers Co-op sales receipt</li> </ul>
<input type="checkbox"/> Records such as FSA crop reports, irrigation district records, NRCS farm management plan, or records of other water suppliers	<ul style="list-style-type: none"> <li>• District assessment records for water delivered</li> <li>• Crop reports submitted under a federal loan agreement</li> <li>• Beneficial use reports from district</li> <li>• IRS Farm Usage Deduction Report</li> <li>• Agricultural Stabilization Plan</li> <li>• CREP Report</li> </ul>
<input type="checkbox"/> Aerial photos containing sufficient detail to establish location and date of photograph	<p>Multiple photos can be submitted to resolve different areas of a water right. If the photograph does not print with a "date stamp" or without the source being identified, the date of the photograph and source should be added.</p> <p>Sources for aerial photos:  OSU – <a href="http://www.oregonexplorer.info/imagery">www.oregonexplorer.info/imagery</a>  OWRD – <a href="http://www.wrd.state.or.us">www.wrd.state.or.us</a>  Google Earth – <a href="http://earth.google.com">earth.google.com</a>  TerraServer – <a href="http://www.terra-server.com">www.terra-server.com</a></p>
<input type="checkbox"/> Approved Lease establishing beneficial use within the last 5 years	Copy of instream lease or lease number

RECEIVED  
FEB 02 2022  
OWRD

13906





# OREGON TRAIL ELECTRIC COOPERATIVE

"WE'RE PUTTING OUR ENERGY TO WORK FOR YOU"

www.otec.coop

A Touchstone Energy Cooperative

Office Hours: 8:00 am to 5:00 pm Monday - Thursday  
9:00 am to 5:00 pm Friday

TRICO FARMS PARTNERSHIP  
A.DWIGHT ARNOLDUS &  
ROBEN W ARNOLDUS  
63444 HIGHWAY 237  
LA GRANDE OR 97850-5400


*# on meter but it's wrong  
not installed*

## Your kWh Usage History - Last 13 Months

Number of Days  
This period  
30

Current Month's  
Average kWh  
Per Day  
414

Average Cost  
Per Day  
\$24.20



Having trouble paying your bill? Visit our website  
at www.otec.coop or contact our offices 541-523-3616  
We are here to help!

Account Number: <span style="background-color: black; color: black;">XXXXXXXXXX</span>						
Meter Number <span style="background-color: black; color: black;">XXXXXXXXXX</span>	Reading Dates:	From 07/15/20	To 08/14/20	Billing Days 30	Multiplier 1	Statement Date 08/18/20
Service Address SANDRIDGE RD SV 75HP PUMP	Rate Schedule IRR DMD	Previous Reading 72200	Present Reading 84610	Read Type Utility Read	kWh Usage 12410	AMOUNT DUE
Previous Account Balance Forward						\$790.08
Payment Credits 08/11/20 - Thank You!						-\$790.08
Remaining Balance						\$0.00
Monthly Delivery Charge						\$47.00
IRRIGATION DEMAND Rate 12410 kWh X 0.047060						\$584.01
Billed Demand 51.130 kW X 4.7500						\$242.87
Actual Demand 51.130 kW						
BPA Irrigation Discount						-\$147.86
TOTAL CURRENT CHARGES						\$726.02
CURRENT ACCOUNT BALANCE						\$726.02
THANK YOU FOR YOUR PROMPT PAYMENT						
*ACCOUNT DISCONNECT IS TEMPORARILY SUSPENDED. YOU ARE STILL RESPONSIBLE FOR CHARGES.						
Cycle 4	Payment Due Date	09/07/20		TOTAL AMOUNT DUE		\$726.02

Pay with this section with payment. Make check payable to 7750

08/18/20

RECEIVED  
FEB 03 2022  
OWRD

*Thad*

13906



55  
Tax Lot 8500

RECEIVED

FEB 02 2022

OWRD

20174049

17-29465

After Recording Return to:  
Roben Arndus  
6500 Booth Lane  
Cove, Oregon 97824

RWA

**WARRANTY DEED**

MARY MARIE BILLERBECK, whose address is 1135 Pacific Park Drive SE, Lacey, Washington 98503, Grantor, conveys and warrants to ROBEN ARNOLDUS, whose current address is 6500 Booth Lane, Cove, Oregon 97824, Grantee, the following described real property free of encumbrances except as specifically set forth herein:

**Tract A** (Lot 8902, consisting of 10 acres):

The West half of the West half of the Northeast quarter of the Southeast quarter of Section 24, Township 1 South, Range 38 E.W.M., Union County, Oregon.

(01S38-8902; Ref. #10883)

**Tract B** (Lot 8500, consisting of 20 acres):

The North half of the Northeast quarter of Southwest quarter of Section 24, Township 1 South, Range 38 East of the Willamette Meridian.

SUBJECT TO an easement for a road, 30 feet off the East side of Tract B.

(01S38-8500; Ref. #10877)

The true and actual consideration for this conveyance is: \$55,000.00 for Tract A and \$105,000.00 for Tract B for a total of \$160,000.00.

Until a change is requested, all tax statements are to be sent to the following address:

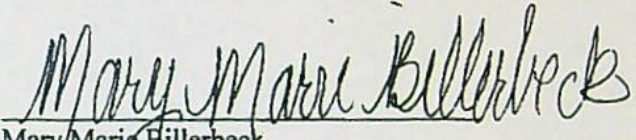
RWA Roben Arndus  
6500 Booth Lane  
Cove, Oregon 97824

BEFORE SIGNING OR ACCEPTING THIS INSTRUMENT, THE PERSON TRANSFERRING FEE TITLE SHOULD INQUIRE ABOUT THE PERSON'S RIGHTS, IF ANY, UNDER ORS 195.300, 195.301 AND 195.305 TO 195.336 AND SECTIONS 5 TO 11, CHAPTER 424, OREGON LAWS 2007, SECTIONS 2 TO 9 AND 17, CHAPTER 855, OREGON LAWS 2009, AND SECTIONS 2 TO 7, CHAPTER 8, OREGON LAWS 2010. THIS INSTRUMENT DOES NOT ALLOW USE OF THE PROPERTY DESCRIBED IN THIS INSTRUMENT IN VIOLATION OF APPLICABLE LAND USE LAWS AND REGULATIONS. BEFORE SIGNING OR ACCEPTING THIS INSTRUMENT, THE PERSON



ACQUIRING FEE TITLE TO THE PROPERTY SHOULD CHECK WITH THE APPROPRIATE CITY OR COUNTY PLANNING DEPARTMENT TO VERIFY THAT THE UNIT OF LAND BEING TRANSFERRED IS A LAWFULLY ESTABLISHED LOT OR PARCEL, AS DEFINED IN ORS 92.010 OR 215.010, TO VERIFY THE APPROVED USES OF THE LOT OR PARCEL, TO DETERMINE ANY LIMITS ON LAWSUITS AGAINST FARMING OR FOREST PRACTICES, AS DEFINED IN ORS 30.930, AND TO INQUIRE ABOUT THE RIGHTS OF NEIGHBORING PROPERTY OWNERS, IF ANY, UNDER ORS 195.300, 195.301 AND 195.305 TO 195.336 AND SECTIONS 5 TO 11, CHAPTER 424, OREGON LAWS 2007, SECTIONS 2 TO 9 AND 17, CHAPTER 855, OREGON LAWS 2009, AND SECTIONS 2 TO 7, CHAPTER 8, OREGON LAWS 2010.


DATED this 20 day of November, 2017.

  
Mary Marie Billerbeck

STATE OF WASHINGTON )  
 ) ss.  
County of Thurston )

Subscribed to before me this 20 day of November, 2017, by Mary Marie Billerbeck, who acknowledged the foregoing instrument to be her voluntary act and deed.



  
Notary Public of Washington  
My Commission Expires: 02/24/2020

STATE OF OREGON }  
County of Union } SS

I Certify that this instrument was received and recorded in the book of records of said county.

ROBIN A. CHURCH  
Union County Clerk



by: Helen Tucker Deputy.  
DOC# 20174049  
RCPT: 185347 \$55.00  
12/14/2017 02:18 PM  
REFUND: .00

Page 2 of 2 -- WARRANTY DEED

RECEIVED  
FEB 03 2022  
OWRD

20174049

13906



TAX Lot. 8700

20190411

After recording return to:  
Intermountain Law, P.C., PO Box 1026, Baker City, OR 97814

Send tax statements to:  
Robert W. Arnoldus  
PO Box 2635 LaGrange OR 97850

20190201

BARGAIN AND SALE DEED

ALFRED A. ARNOLDUS, individually and ALFRED A. ARNOLDUS, Trustee of the Alfred A. Arnoldus Trust u/a/d 03/01/1994, pursuant to the Certification of Trust attached hereto, Grantors, do hereby bargain, sell, convey and transfer all their right, title and interest in and to the real property known as the Ridge Place located in Union County, State of Oregon described as follows to ROBERT W. ARNOLDUS, Grantee.

Commencing at a point on the South line of the Northeast quarter (NE1/4) of Section 24, in township 1 South, range 38 east of the Willamette Meridian, which point is 22.85 rods east of the center of said section 24, running thence North 70 rods; thence East 112.7 rods; thence South 70 rods to the South line of the Northeast quarter of said section; thence West 112.7 rods to the point of beginning. Being the East 25 acres of the Southwest quarter of Northeast quarter, and the West 25 acres of the South 35 acres of the Southeast quarter of Northeast quarter of said section 24, in township 1 South, range 38 E.W.M.

BEFORE SIGNING OR ACCEPTING THIS INSTRUMENT, THE PERSON TRANSFERRING FEE TITLE SHOULD INQUIRE ABOUT THE PERSON'S RIGHTS, IF ANY, UNDER ORS 195.300, 195.301 AND 195.305 TO 195.336 AND SECTIONS 5 TO 11, CHAPTER 424, OREGON LAWS 2007, SECTIONS 2 TO 9 AND 17, CHAPTER 855, OREGON LAWS 2009, AND SECTIONS 2 TO 7, CHAPTER 8, OREGON LAWS 2010. THIS INSTRUMENT DOES NOT ALLOW USE OF THE PROPERTY DESCRIBED IN THIS INSTRUMENT IN VIOLATION OF APPLICABLE LAND USE LAWS AND REGULATIONS. BEFORE SIGNING OR ACCEPTING THIS INSTRUMENT, THE PERSON ACQUIRING FEE TITLE TO THE PROPERTY SHOULD CHECK WITH THE APPROPRIATE CITY OR COUNTY PLANNING DEPARTMENT TO VERIFY THAT THE UNIT OF LAND BEING TRANSFERRED IS A LAWFULLY ESTABLISHED LOT OR PARCEL, AS DEFINED IN ORS 92.010 OR 215.010, TO VERIFY THE APPROVED USES OF THE LOT OR PARCEL, TO DETERMINE ANY LIMITS ON LAWSUITS AGAINST FARMING OR FOREST PRACTICES, AS DEFINED IN ORS 30.930, AND TO INQUIRE ABOUT THE RIGHTS OF NEIGHBORING PROPERTY OWNERS, IF ANY, UNDER ORS 195.300, 195.301 AND 195.305 TO 195.336 AND SECTIONS 5 TO 11, CHAPTER 424, OREGON LAWS 2007, SECTIONS 2 TO 9 AND 17, CHAPTER 855, OREGON LAWS 2009 AND SECTIONS 2 TO 7, CHAPTER 8, OREGON LAWS 2010.

Other property or value was either part of or the whole consideration for this transfer.

DATED this 6 day of November, 2018.

Alfred A. Arnoldus

Alfred A. Arnoldus, individually and as Trustee of the  
Alfred A. Arnoldus Trust u/a/d 03/01/1994

STATE OF OREGON, County of Union) :ss.

Personally appeared the above-named Alfred A. Arnoldus and acknowledged the foregoing instrument to be voluntary act and deed. BEFORE ME this 16<sup>th</sup> day of November, 2018.

Kaely Knight  
Notary Public for Oregon

My commission expires: June 01, 2021



RECEIVED  
FEB 02 2022  
OWRD

Re-recorded at the request of Grantor and Grantee to correct legal description, previously recorded as document number 20190201.

13906



CERTIFICATION OF TRUST

STATE OF OREGON, County of Union ) :ss.

I, ALFRED A. ARNOLDUS, being first duly sworn, depose and say:

1. I am currently authorized and a legally appointed Trustee under that certain trust agreement dated the 1<sup>st</sup> day of March, 1994, as restated by Third Restatement dated 10/28/2016 wherein Alfred A. Arnoldus is Settlor/Trustor.

2. The trust powers include at least all those trust powers contained in the Uniform Trustees' Powers Act set forth in ORS 130.680 to 130.730.

3. As of this date the trust is in full force and effect.

4. The mailing address for the acting trustee is:

Alfred A. Arnoldus  
c/o Kristi D. Johnson  
3920 Endow Rd  
Hood River, OR 97031

RECEIVED  
FEB 02 2022  
OWRD

5. The trust is revocable by the Settlor/Trustor.

6. The trust may be amended or modified by the Settlor/Trustor.

7. There are multiple trustees and the trust provides that any one trustee may sign or authenticate in order to exercise the trust powers.

8. The taxpayer identification number for the trust is: XX-4351

9. Title to the property of the trust should be taken as follows:

Alfred A. Arnoldus and Kristi D. Johnson, Trustees of  
the Alfred A. Arnoldus Trust u/a/d 03/01/1994


10. The trust has not been revoked, modified or amended in any manner that would cause the representations contained herein to be incorrect.

11. The trust was established and is governed by the laws of the State of Oregon, USA.

Dated this Six day of November, 2018.

Alfred A. Arnoldus  
Alfred A. Johnson Arnoldus

SUBSCRIBED and SWORN to before me this 6<sup>th</sup> day of November, 2018.



Kaely Knight  
Notary Public for Oregon  
My Commission expires: June 01, 2021

13906



RECEIVED  
FEB 02 2022  
OWRD

STATE OF OREGON

County of Union

SS

I certify that this instrument was received and recorded in the book of records of said county.

ROBIN A. CHURCH  
Union County Clerk

by: Walter Lucks Deputy.

DOC#: 20190201

RCPT: 190910 100.00

1/25/2019 10:30 AM

REFUND: .00

STATE OF OREGON

County of Union

SS

I certify that this instrument was received and recorded in the book of records of said county.

ROBIN A. CHURCH  
Union County Clerk

by: Ramona Campbell Deputy.

DOC#: 20190411

RCPT: 191209 100.00

2/19/2019 11:25 AM

REFUND: .00

13906



# Land Use Information Form



Oregon Water Resources Department  
725 Summer Street NE, Suite A  
Salem, Oregon 97301-1266  
(503) 986-0900  
www.wrd.state.or.us

## NOTE TO APPLICANTS

In order for your application to be processed by the Water Resources Department (WRD), this Land Use Information Form must be completed by a local government planning official in the jurisdiction(s) where your water right will be used and developed. The planning official may choose to complete the form while you wait, or return the receipt stub to you. Applications received by WRD without the Land Use Form or the receipt stub will be returned to you. Please be aware that your application will not be approved without land use approval.

### This form is NOT required if:

- 1) Water is to be diverted, conveyed, and/or used only on federal lands; **OR**
- 2) The application is for a water right transfer, allocation of conserved water, exchange, permit amendment, or ground water registration modification, and all of the following apply:
  - a) The existing and proposed water use is located entirely within lands zoned for exclusive farm-use or within an irrigation district;
  - b) The application involves a change in place of use only;
  - c) The change does not involve the placement or modification of structures, including but not limited to water diversion, impoundment, distribution facilities, water wells and well houses; and
  - d) The application involves irrigation water uses only.

RECEIVED

FEB 02 2022

OWRD

## NOTE TO LOCAL GOVERNMENTS

The person presenting the attached Land Use Information Form is applying for or modifying a water right. The Water Resources Department (WRD) requires its applicants to obtain land-use information to be sure the water rights do not result in land uses that are incompatible with your comprehensive plan. Please complete the form or detach the receipt stub and return it to the applicant for inclusion in their water right application. You will receive notice once the applicant formally submits his or her request to the WRD. The notice will give more information about WRD's water rights process and provide additional comment opportunities. You will have 30 days from the date of the notice to complete the land-use form and return it to the WRD. If no land-use information is received from you within that 30-day period, the WRD may presume the land use associated with the proposed water right is compatible with your comprehensive plan. Your attention to this request for information is greatly appreciated by the Water Resources Department. If you have any questions concerning this form, please contact the WRD's Customer Service Group at 503-986-0801.



# Land Use Information Form



Oregon Water Resources Department  
725 Summer Street NE, Suite A  
Salem, Oregon 97301-1266  
(503) 986-0900  
www.wrd.state.or.us

Applicant(s): TRICO FARMS

Mailing Address: 65000 BOOTH LANE

City: LA GRANDE

State: ORE

Zip Code: 97850

Daytime Phone: 541-910-8073

## A. Land and Location

Please include the following information for all tax lots where water will be diverted (taken from its source), conveyed (transported), and/or used or developed. Applicants for municipal use, or irrigation uses within irrigation districts may substitute existing and proposed service-area boundaries for the tax-lot information requested below.

Township	Range	Section	¼ ¼	Tax Lot #	Plan Designation (e.g., Rural Residential/RR-5)	Water to be:			Proposed Land Use:
<u>1S</u>	<u>38 E</u>	<u>24</u>	<u>SW NE</u>	<u>8700</u>	<u>EFU</u>	<input checked="" type="checkbox"/> Diverted	<input checked="" type="checkbox"/> Conveyed	<input checked="" type="checkbox"/> Used	<u>EFU</u>
<u>1S</u>	<u>38 E</u>	<u>24</u>	<u>NE SW</u>	<u>8500</u>	<u>EFU</u>	<input type="checkbox"/> Diverted	<input checked="" type="checkbox"/> Conveyed	<input checked="" type="checkbox"/> Used	<u>EFU</u>
_____	_____	_____	_____	_____	_____	<input type="checkbox"/> Diverted	<input type="checkbox"/> Conveyed	<input type="checkbox"/> Used	_____
_____	_____	_____	_____	_____	_____	<input type="checkbox"/> Diverted	<input type="checkbox"/> Conveyed	<input type="checkbox"/> Used	_____

List all counties and cities where water is proposed to be diverted, conveyed, and/or used or developed:

UNION COUNTY

RECEIVED

FEB 02 2022

OWRD

## B. Description of Proposed Use

Type of application to be filed with the Water Resources Department:

- ☐ Permit to Use or Store Water    ☒ Water Right Transfer    ☐ Permit Amendment or Ground Water Registration Modification  
☐ Limited Water Use License    ☐ Allocation of Conserved Water    ☐ Exchange of Water

Source of water: ☐ Reservoir/Pond    ☐ Ground Water    ☒ Surface Water (name) WILLOW CREEK

Estimated quantity of water needed: 0.114    ☒ cubic feet per second    ☐ gallons per minute    ☐ acre-feet

Intended use of water: ☒ Irrigation    ☐ Commercial    ☐ Industrial    ☐ Domestic for \_\_\_\_\_ household(s)  
☐ Municipal    ☐ Quasi-Municipal    ☐ Instream    ☐ Other \_\_\_\_\_

Briefly describe:

This transfer will be a temporary transfer for the 2021 irrigation year only. The land will return to its original location for the 2022 irrigation year.

**Note to applicant:** If the Land Use Information Form cannot be completed while you wait, please have a local government representative sign the receipt at the bottom of the next page and include it with the application filed with the Water Resources Department.

See bottom of Page 3. →



## For Local Government Use Only

The following section must be completed by a planning official from each county and city listed unless the project will be located entirely within the city limits. In that case, only the city planning agency must complete this form. This deals only with the local land-use plan. Do not include approval for activities such as building or grading permits.

**Please check the appropriate box below and provide the requested information**

- ☐ Land uses to be served by the proposed water uses (including proposed construction) are allowed outright or are not regulated by your comprehensive plan. Cite applicable ordinance section(s):
- ☐ Land uses to be served by the proposed water uses (including proposed construction) involve discretionary land-use approval listed in the table below. (Please attach documentation of applicable land-use approvals which have already been obtained. Record of Action/land-use decision and accompanying findings are sufficient.) **If approvals have been obtained but periods have not ended, check "Being pursued."**

Type of Land-Use Approval Needed (e.g., plan amendments, rezones, conditional-use permits, etc.)	Cite Most Significant, Applicable Plan Policies & Ordinance Section References	Land-Use Approval:	
Ministerial	UL2PSO Section 2401	<input type="checkbox"/> Obtained <input type="checkbox"/> Denied	<input type="checkbox"/> Being Pursued <input type="checkbox"/> Not Being Pursued
		<input type="checkbox"/> Obtained <input type="checkbox"/> Denied	<input type="checkbox"/> Being Pursued <input type="checkbox"/> Not Being Pursued
		<input type="checkbox"/> Obtained <input type="checkbox"/> Denied	<input type="checkbox"/> Being Pursued <input type="checkbox"/> Not Being Pursued
		<input type="checkbox"/> Obtained <input type="checkbox"/> Denied	<input type="checkbox"/> Being Pursued <input type="checkbox"/> Not Being Pursued
		<input type="checkbox"/> Obtained <input type="checkbox"/> Denied	<input type="checkbox"/> Being Pursued <input type="checkbox"/> Not Being Pursued

✓ ?  
no approval?

RECEIVED  
FEB 03 2022  
OWRD

Local governments are invited to express special land-use concerns or make recommendations to the Water Resources Department regarding this proposed use of water below, or on a separate sheet.

Name: Scott Hartell Title: Director

Signature: Scott Hartell Phone: 541-963-1014 Date: 4-26-21

Government Entity: Union County

**Note to local government representative:** Please complete this form or sign the receipt below and return it to the applicant. If you sign the receipt, you will have 30 days from the Water Resources Department's notice date to return the completed Land Use Information Form or WRD may presume the land use associated with the proposed use of water is compatible with local comprehensive plans.

**Receipt for Request for Land Use Information**

Applicant name: \_\_\_\_\_

City or County: \_\_\_\_\_ Staff contact: \_\_\_\_\_

Signature: \_\_\_\_\_ Phone: \_\_\_\_\_ Date: \_\_\_\_\_



**RECEIVED**

FEB 02 2022

**OWRD**

Date Received (Date Stamp Here)

## OWRD Over-the-Counter Submission Receipt

Applicant Name(s) & Address: Trico Farms Roben Arnoldus, Owner  
65000 Booth Lane Cove, OR 97824

Transaction Type: Temporary Transfer

Fees Received: \$ 1,004.00

☐ Cash☒ Check:Check No. 12738Name(s) on Check: Trico FarmsAddress on Check: 63444 Hwy 237 La Grande, OR  
97850

Thank you for your submission. Oregon Water Resources Department (Department) staff will review your submittal as soon as possible.

If your submission is determined to be complete, you will receive a receipt for the fees paid and an acknowledgement letter stating your submittal is complete.

If determined to be incomplete, your submission and the accompanying fees will be returned with an explanation of deficiencies that must be addressed in order for the submittal to be accepted.

If you have any questions, please feel free to contact the Department's Customer Service staff at 503-986-0801 or 503-986-0810.

Sincerely,

OWRD Customer Service Staff

Submission received by: Cory C.

(Name of OWRD staff)

### Instructions for OWRD staff:

- Complete this Submission Receipt, and make two (2) copies. Place one copy with the check/cash; and place the other copy with the submission (i.e., the application or other document).
- Date-stamp all pages. (NOTE: Do not stamp check.)
- Give this original Submission Receipt to the applicant.
- Record Submission Receipt information on the "RECEIVED OVER THE COUNTER" log sheet.
- Place the Submission Receipt with check/cash in the small top drawer (i.e., "Fiscal Pick Up Drawer"). Place the Submission Receipt with submission (application/other document) in the large bottom drawer.



# Regular Temporary Water Right Transfer Application Checklist

Checked by Scott

Date 2/3/22

**A temporary transfer must be for a change in place of use. A temporary change in POD/POA or APOD/APOA cannot be accepted as a stand-alone change.**

**A change in POD/POA can accompany the temporary change in place of use, only if the proposed temporary POD/POA is supplying water to the proposed temporary place of use.**

(If OK, check box to left; if not, fill in the blank)

- ☒ 1. Page 1 of application: Are all attachments that have been checked actually included?  
If not, what is missing? \_\_\_\_\_
- ☒ 2. Are fees included and correct? 1004 correct  
If not, the correct fee would be: \_\_\_\_\_, so the amount missing is: \_\_\_\_\_
- ☒ 3. Part 4 of application: Have all the applicants listed at the top of the page signed at the bottom? yes  
If not, whose signature is missing? \_\_\_\_\_
- ☒ 4. Are all listed certificates shown by WRIS as non-cancelled? go N/c  
If not, which are cancelled? \_\_\_\_\_  
For each cancelled certificate, if there has been a remaining right certificate issued that covers the lands in the left side of Table 2, list its number \_\_\_\_\_ and check the #4 box at left on this checklist.
- ☒ 5. If any certificate is in the name of a "district", is a Supplemental Form D from that district enclosed?  
☒ N/A ☐ Form D needed from \_\_\_\_\_ (district)
- 6. If all #1-#5 boxes on this checklist are checked (with no remaining deficiencies identified), accept the application. Put this check sheet in the transfer folder.

If #1, #2, #3, #4 or #5 on this checklist is deficient, the application cannot be accepted. It should be returned and the deficiencies listed in the "staff" section at the bottom of Application Page 1, unless the applicant or agent can resolve the deficiencies within 2-3 days.


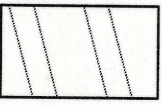







# TRICO FARMS TEMPORARY TRANSFER

Situated in Section 24, Township 1 South, Range 38 East of the  
Willamette Meridian, Union County, Oregon  
Certificate 32355

SCALE: 1"=400'

## LEGEND

-  Place of use of Certificate 32355, to remain in place, Priority Date April 3, 1961
-  Place of use of Certificate 32355 to be transferred, Priority Date April 3, 1961
-  Land to be receive water by Certificate 32355
-  Area of lands irrigated by Certificate 32355, to remain in place
-  Area of lands irrigated by Certificate 32355, to be transferred
-  Area of lands to receive water by Certificate 32355
-  Authorized Point of Diversion  
SE1/4, NW1/4 Sec 24, T1S, R38E



Renews: June 30,

RECEIVED  
FEB 03 2022  
OWRD

NOTE: The preparation of this map was for the purpose of identifying the location of proposed water rights and is not intended to provide dimensions or location of property ownership lines. Location information hereon was furnished by the applicant.

April 24, 2021

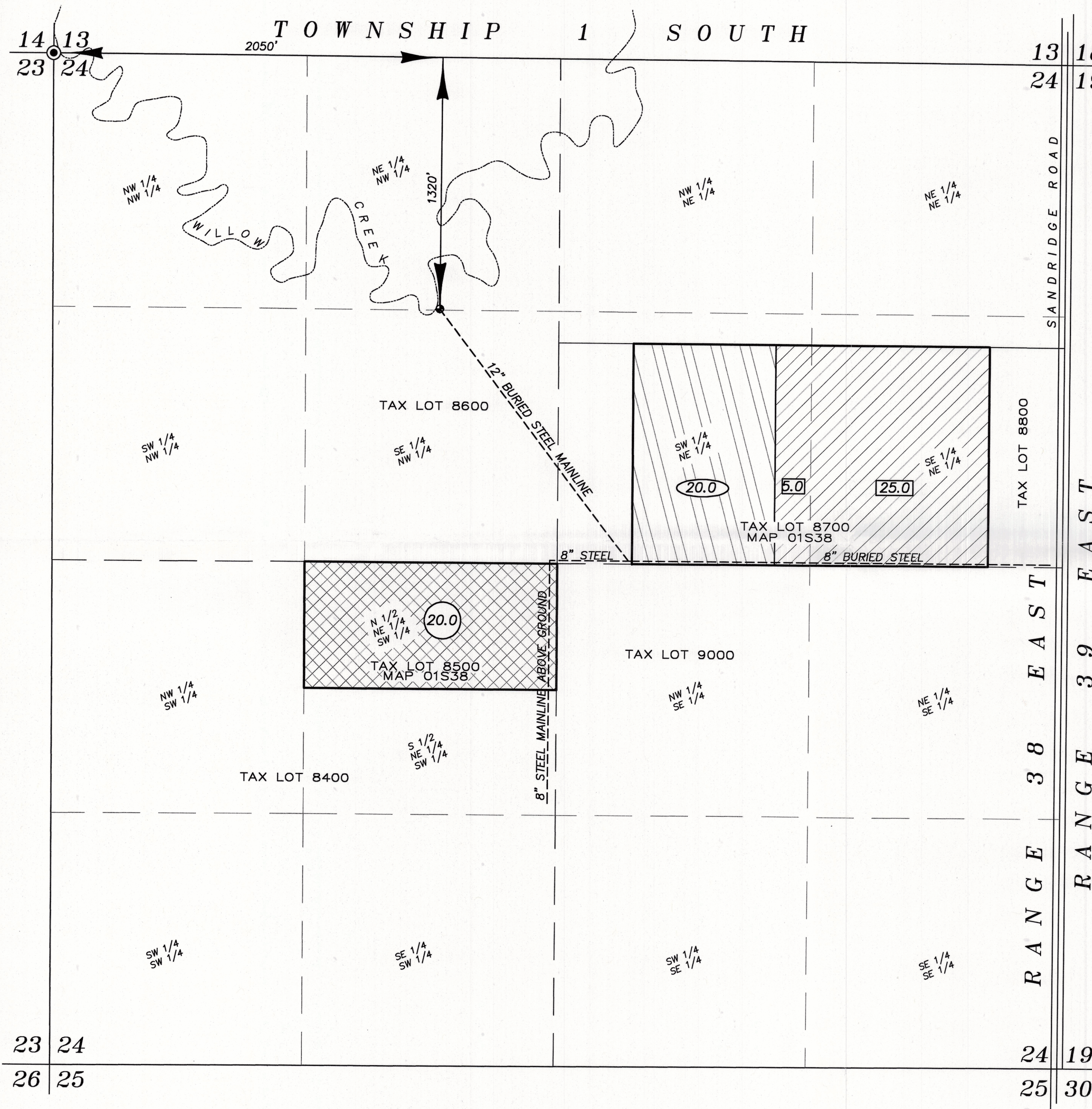
APPLICATION MAP FOR TEMPORARY TRANSFER  
OF A PLACE OF USE

FOR  
TRICO FARMS

BY  
BAGETT, GRIFFITH AND BLACKMAN  
2006 ADAMS AVE  
LA GRANDE, OREGON 97850

APPLICATION NO. \_\_\_\_\_

PERMIT NUMBER \_\_\_\_\_












TRICO FARMS TEMPORARY TRANSFER

Situated in Section 24, Township 1 South, Range 38 East of the  
Willamette Meridian, Union County, Oregon  
Certificate 32355

SCALE: 1"=400'

LEGEND

-  Place of use of Certificate 32355, to remain in place, Priority Date April 3, 1961
-  Place of use of Certificate 32355 to be transferred, Priority Date April 3, 1961
-  Land to be receive water by Certificate 32355
-  Area of lands irrigated by Certificate 32355, to remain in place
-  Area of lands irrigated by Certificate 32355, to be transferred
-  Area of lands to receive water by Certificate 32355
-  Authorized Point of Diversion  
SE1/4, NW1/4 Sec 24, T1S, R38E



Renews: June 30,

RECEIVED  
FEB 03 2022  
OWRD

NOTE: The preparation of this map was for the purpose of identifying the location of proposed water rights and is not intended to provide dimensions or location of property ownership lines. Location information hereon was furnished by the applicant.

April 24, 2021

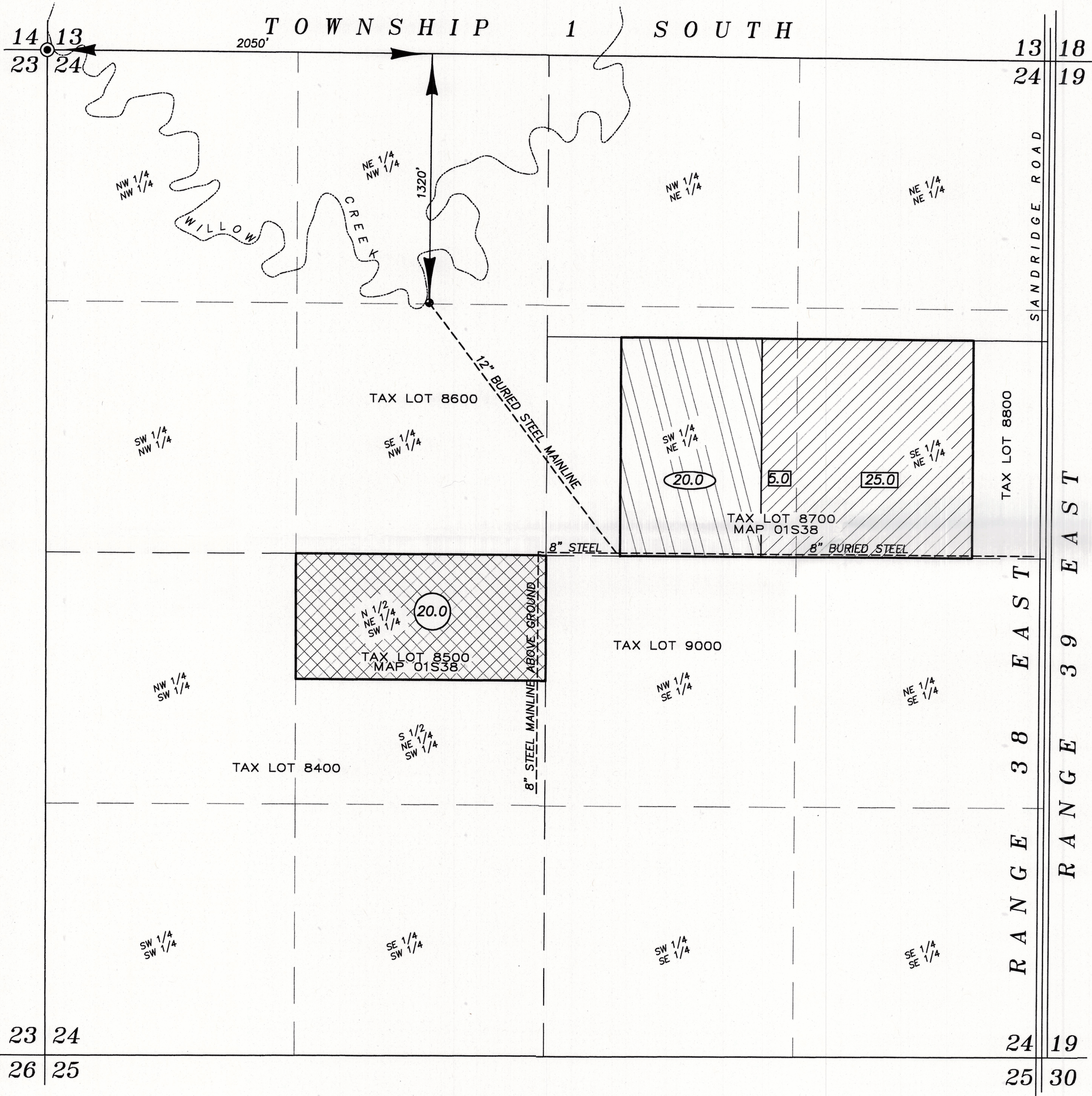
APPLICATION MAP FOR TEMPORARY TRANSFER  
OF A PLACE OF USE

FOR  
TRICO FARMS

BY  
BAGETT, GRIFFITH AND BLACKMAN  
2006 ADAMS AVE  
LA GRANDE, OREGON 97850

APPLICATION NO. \_\_\_\_\_

PERMIT NUMBER \_\_\_\_\_





# TRICO FARMS TEMPORARY TRANSFER

Situated in Section 24, Township 1 South, Range 38 East of the  
Willamette Meridian, Union County, Oregon  
Certificate 32355

SCALE: 1"=400'


## LEGEND



Place of use of Certificate 32355, to remain in place, Priority Date April 3, 1961



Place of use of Certificate 32355 to be transferred, Priority Date April 3, 1961



Land to be receive water by Certificate 32355



Area of lands irrigated by Certificate 32355, to remain in place



Area of lands irrigated by Certificate 32355, to be transferred



Area of lands to receive water by Certificate 32355

Authorized Point of Diversion  
SE1/4, NW1/4 Sec 24, T1S, R38E



Renews: June 30,

NOTE: The preparation of this map was for the purpose of identifying the location of proposed water rights and is not intended to provide dimensions or location of property ownership lines. Location information hereon was furnished by the applicant.

RECEIVED  
FEB 02 2022  
OWRD

April 24, 2021

APPLICATION MAP FOR TEMPORARY TRANSFER  
OF A PLACE OF USE  
FOR  
TRICO FARMS

BY  
BAGETT, GRIFFITH AND BLACKMAN  
2006 ADAMS AVE  
LA GRANDE, OREGON 97850

APPLICATION NO. \_\_\_\_\_  
PERMIT NUMBER \_\_\_\_\_

