

Dist Perm

Name Tumalo Irrigation districtAddress 164197 Cook Ave
Bend or 97003
april@tumalo.orgChange in PODate Filed 2/4/2022Initial notice date 2/15/2022

DPD issued date

PD issued date

PD notice date

Date of FO 4/18/2022Vol 122Page 899-900975-9763/20/2023127975-976C-Date 10/01/2023COBU due date 10/01/2024COBU Received date 11/2/2022

Certificate issued

DESCRIPTION OF WATER RIGHT(S)

Name of Stream Deschutes river, tumalo creekTrib. of Columbia river, DeschutesUse Industrial, Storage, SE, Pond mx County Deschutes

Quantity of water (CFS) _____ No. of Acres _____

Name of ditch _____

App# Decree Per # Tumalo creek Cert # 95175 PR Date _____App# 532103 Per # 5191028 Cert # 95176 PR Date _____App# 51343 Per # 51024 Cert # 95177 PR Date _____App# 537241 Per # _____ Cert # 95178 PR Date _____App# Decree Per # Deschutes Cert # 74149 PR Date _____

FEES PAID

Date	Amount	Receipt #
<u>2-4-2022</u>	<u>\$3,800.00</u>	<u>137396</u>

FEES REFUNDED

Date	Amount	Receipt #
------	--------	-----------

Assignments:

Irrigation District _____

Agent _____

CWRE _____

CC's list _____

☐ - Oversized map - Location _____



Oregon

Tina Kotek, Governor

Water Resources Department
North Mall Office Building
725 Summer St NE, Suite A
Salem, OR 97301
Phone 503 986-0900
Fax 503 986-0904

March 20, 2023

TUMALO IRRIGATION DISTRICT
64697 COOK AVE
BEND, OR 97703

Reference: Transfer Application T-13910

Enclosed is a copy of the Determination of Satisfactory Proof Final Order.

If you have any questions related to the completion of this Claim of Beneficial Use, you may contact Ann Reece, by telephone at (503) 979-3214 or by e-mail at Ann.L.Reece@water.oregon.gov.

Sincerely,

Nila Kamis
Water Rights Services Support
Transfers and Conservation Section

cc: Watermaster Dist. #11, Jeremy T. Giffin (via email)

Enclosure

FOR THE
STATE OF OREGON

In the Matter of the Completion of a Change in Place of Use Under Transfer Application T-13910 County)	DETERMINATION OF SATISFACTORY PROOF OF COMPLETION FOR A PERMANENT DISTRICT TRANSFER
---	---	---

Authority

Oregon Administrative Rule (OAR) 690-385-7400 describes the documentation the district must file with the Department in order to provide proof of use.

OAR 690-385-7600 provides in pertinent part that satisfactory proof shall be (a) a determination by the Department that application of water to beneficial use under the terms of the transfer final order was completed to the extent authorized, or (b) a determination by the Department that the application of water to a beneficial use under the terms of the transfer final order was completed to an extent less than authorized.

Oregon Revised Statute (ORS) 540.530(2)(a) and OAR 690-385-7600 authorize the Department to issue or modify a certificate of water right upon satisfactory proof of completion of the change or changes authorized by a final order approving a permanent district transfer.

Applicant

TUMALO IRRIGATION DISTRICT
64697 COOK AVE
BEND, OR 97703

Findings of Fact

1. On April 18, 2022, the Department signed a final order, which was mailed on April 19, 2022, and recorded in Special Order Volume 122, Pages 899-906 approving Transfer Application T-13910 involving Certificates 95175, 95176, 95177, 95178 and 74149. The final order established October 1, 2023, as the date for completion of the authorized changes in place of use.
2. On November 2, 2022, the Department received a Claim of Beneficial Use (CBU) and associated maps from the applicant for Transfer Application T-13910 satisfying the requirements for providing proof of use under OAR 690-385-7400.

NOTICE OF RIGHT TO PETITION FOR RECONSIDERATION OR JUDICIAL REVIEW

This is an order in other than a contested case. This order is subject to judicial review under ORS 183.482. Any petition for judicial review must be filed within the 60-day time period specified by ORS 183.482. Pursuant to ORS 183.482, ORS 536.075 and OAR 137-003-0675, you may petition for judicial review and petition the Director for reconsideration of this order. A petition for reconsideration may be granted or denied by the Director, and if no action is taken within 60 days following the date the petition was filed, the petition shall be deemed denied.

3. The Department reviewed the CBU and maps submitted by the applicant for Transfer Application T-13910.
4. The CBU did not contain a map of the point of diversion from the source. However, since the transfer involved the transfer of places of use only within an irrigation district and did not involve a change in the point of diversion, the existing maps on file with the Department are sufficient to identify the point of diversion from the source.
5. The proposed place of use for Certificate 95175 as approved the final order for Transfer Application T-13910, and as recorded in Special Order Volume 122, Pages 899-906, is shown in Table 1, below:

Table 1:

IRRIGATION									
Priority	Twp	Rng	Me	Sec	Q-Q	Acres	Tax Lot	Water User	Notice
9/1900	16 S	11 E	W	13	NE SE	0.20	901	JOHNSTON	N21.003
9/1900	16 S	11 E	W	24	SW NW	0.85	501	BIERLY LIVING TRUST	N21.001
4/28/1905	16 S	11 E	W	26	SW NW	2.70	111	MALONEY REV TRUST	N21.002
9/1900	16 S	11 E	W	26	SW NW	0.40	111	MALONEY REV TRUST	N21.002
4/28/1905	16 S	11 E	W	26	SW SE	0.85	500	MALONEY REV TRUST	N21.002
9/1900	16 S	11 E	W	28	SE NE	0.45	901	TEEVIN	N21.004
6/1/1907	16 S	12 E	W	8	NE SW	1.00	1601	ERIC & JAMIE OLSON JOINT	N21.005
9/1900	16 S	12 E	W	8	NE SW	1.10	1500	LARSON	N21.003
9/1900	16 S	12 E	W	8	SE SW	1.90	1500	LARSON	N21.003
6/1/1907	16 S	12 E	W	18	SE SE	0.67	1701	NORRIS	N21.005
9/1900	17 S	11 E	W	1	NE NW	1.40	300	WARBINGTON FAMILY	N21.003
9/1900	17 S	11 E	W	1	NE NW	0.60	201	WARBINGTON FAMILY	N21.003
9/1900	17 S	11 E	W	13	NW SW	0.15*	2700	HAMMOCK	N21.006
9/1900	17 S	11 E	W	13	SW SW	0.05*	2700	HAMMOCK	N21.006
Total:						12.32			

*Lands formerly under Certificate 76106

6. The proposed place of use for Certificate 95176 as approved the final order for Transfer Application T-13910, and as recorded in Special Order Volume 122, Pages 899-906, is shown in Table 2, below:

Table 2:

IRRIGATION								
Twp	Rng	Mer	Sec	Q-Q	Acres	Tax Lot	Water User	Notice
16 S	12 E	WM	19	NE NW	5.00	800	EMERSON	N21.00
17 S	11 E	WM	13	NW SW	2.70	2700	HAMMOCK	N21.00
Total:					7.70			

SUPPLEMENTAL IRRIGATION								
Twp	Rng	Mer	Sec	Q-Q	Acres	Tax Lot	Water User	Notice
16 S	11 E	WM	13	NE SE	0.20	901	JOHNSTON	N21.003
16 S	11 E	WM	24	SW NW	0.85	501	BIERLY LIVING TRUST	N21.001

SUPPLEMENTAL IRRIGATION								
TwP	Rng	Mer	Sec	Q-Q	Acres	Tax Lot	Water User	Notice
16 S	11 E	WM	26	SW NW	2.70	111	MALONEY REV TRUST	N21.002
16 S	11 E	WM	26	SW NW	0.40	111	MALONEY REV TRUST	N21.002
16 S	11 E	WM	26	SW SE	0.85	500	MALONEY REV TRUST	N21.002
16 S	11 E	WM	28	SE NE	0.45	901	TEEVIN	N21.004
16 S	12 E	WM	8	NE SW	1.00	1601	ERIC & JAMIE OLSON JOINT	N21.005
16 S	12 E	WM	8	NE SW	1.10	1500	LARSON	N21.003
16 S	12 E	WM	8	SE SW	1.90	1500	LARSON	N21.003
16 S	12 E	WM	18	SE SE	0.67	1701	NORRIS	N21.005
17 S	11 E	WM	1	NE NW	1.40	300	WARBINGTON FAMILY TRUST	N21.003
17 S	11 E	WM	1	NE NW	0.60	201	WARBINGTON FAMILY TRUST	N21.003
Total:					12.12			

7. The proposed place of use for Certificate 95177 as approved the final order for Transfer Application T-13910, and as recorded in Special Order Volume 122, Pages 899-906, is shown in Table 3, below:

Table 3:

SUPPLEMENTAL IRRIGATION								
TwP	Rng	Mer	Sec	Q-Q	Acres	Tax Lot	Water User	Notice
16 S	11 E	WM	13	NE SE	0.20	901	JOHNSTON	N21.00
16 S	11 E	WM	24	SW NW	0.85	501	BIERLY LIVING	N21.00
16 S	11 E	WM	26	SW NW	2.70	111	MALONEY REV	N21.00
16 S	11 E	WM	26	SW NW	0.40	111	MALONEY REV	N21.00
16 S	11 E	WM	26	SW SE	0.85	500	MALONEY REV	N21.00
16 S	11 E	WM	28	SE NE	0.45	901	TEEVIN	N21.00
16 S	12 E	WM	8	NE SW	1.00	1601	ERIC & JAMIE	N21.00
16 S	12 E	WM	8	NE SW	1.10	1500	LARSON	N21.00
16 S	12 E	WM	8	SE SW	1.90	1500	LARSON	N21.00
16 S	12 E	WM	18	SE SE	0.67	1701	NORRIS	N21.00
16 S	12 E	WM	19	NE NW	5.00	800	EMERSON	N21.00
17 S	11 E	WM	1	NE NW	1.40	300	WARBINGTON	N21.00
17 S	11 E	WM	1	NE NW	0.60	201	WARBINGTON	N21.00
17 S	11 E	WM	13	NW SW	2.70	2700	HAMMOCK	N21.00
17 S	11 E	WM	13	NW SW	0.15*	2700	HAMMOCK	N21.00
17 S	11 E	WM	13	SW SW	0.05*	2700	HAMMOCK	N21.00
Total:					20.02			

*Lands formerly under Certificate 76106

8. The proposed place of use for Certificate 95178 as approved the final order for Transfer Application T-13910, and as recorded in Special Order Volume 122, Pages 899-906, is shown in Table 4, below:

Table 4:

SUPPLEMENTAL IRRIGATION								
TwP	Rng	Mer	Sec	Q-Q	Acres	Tax Lot	Water User	Notice
16 S	11 E	WM	13	NE SE	0.20	901	JOHNSTON	N21.00

SUPPLEMENTAL IRRIGATION								
Twp	Rng	Mer	Sec	Q-Q	Acres	Tax Lot	Water User	Notice
16 S	11 E	WM	24	SW NW	0.85	501	BIERLY LIVING	N21.00
16 S	11 E	WM	26	SW NW	2.70	111	MALONEY REV	N21.00
16 S	11 E	WM	26	SW NW	0.40	111	MALONEY REV	N21.00
16 S	11 E	WM	26	SW SE	0.85	500	MALONEY REV	N21.00
16 S	11 E	WM	28	SE NE	0.45	901	TEEVIN	N21.00
16 S	12 E	WM	8	NE SW	1.00	1601	ERIC & JAMIE	N21.00
16 S	12 E	WM	8	NE SW	1.10	1500	LARSON	N21.00
16 S	12 E	WM	8	SE SW	1.90	1500	LARSON	N21.00
16 S	12 E	WM	18	SE SE	0.67	1701	NORRIS	N21.00
16 S	12 E	WM	19	NE NW	5.00	800	EMERSON	N21.00
17 S	11 E	WM	1	NE NW	1.40	300	WARBINGTON	N21.00
17 S	11 E	WM	1	NE NW	0.60	201	WARBINGTON	N21.00
17 S	11 E	WM	13	NW SW	2.70	2700	HAMMOCK	N21.00
17 S	11 E	WM	13	NW SW	0.15	2700	HAMMOCK	N21.00
17 S	11 E	WM	13	SW SW	0.05	2700	HAMMOCK	N21.00
Total:					20.02			

9. The proposed place of use for Certificate 74149 as approved the final order for Transfer Application T-13910, and as recorded in Special Order Volume 122, Pages 899-906, is shown in Table 5, below:

Table 5:

SUPPLEMENTAL IRRIGATION								
Twp	Rng	Mer	Sec	Q-Q	Acres	Tax Lot	Water User	Notice
16 S	11 E	WM	13	NE SE	0.20	901	JOHNSTON	N21.00
16 S	11 E	WM	24	SW NW	0.85	501	BIERLY LIVING	N21.00
16 S	11 E	WM	26	SW NW	2.70	111	MALONEY REV	N21.00
16 S	11 E	WM	26	SW NW	0.40	111	MALONEY REV	N21.00
16 S	11 E	WM	26	SW SE	0.85	500	MALONEY REV	N21.00
16 S	11 E	WM	28	SE NE	0.45	901	TEEVIN	N21.00
16 S	12 E	WM	8	NE SW	1.00	1601	ERIC & JAMIE	N21.00
16 S	12 E	WM	8	NE SW	1.10	1500	LARSON	N21.00
16 S	12 E	WM	8	SE SW	1.90	1500	LARSON	N21.00
16 S	12 E	WM	18	SE SE	0.67	1701	NORRIS	N21.00
16 S	12 E	WM	19	NE NW	5.00	800	EMERSON	N21.00
17 S	11 E	WM	1	NE NW	1.40	300	WARBINGTON	N21.00
17 S	11 E	WM	1	NE NW	0.60	201	WARBINGTON	N21.00
17 S	11 E	WM	13	NW SW	2.70	2700	HAMMOCK	N21.00
17 S	11 E	WM	13	NW SW	0.15	2700	HAMMOCK	N21.00
17 S	11 E	WM	13	SW SW	0.05	2700	HAMMOCK	N21.00
Total:					20.02			

10. Based on the review of evidence submitted by the applicant, the Department finds that the application of water to beneficial use under the terms of the transfer final order for T-13910 was completed to the extent authorized in the transfer as described in Tables 1, 2, 3, 4, and 5.


Conclusions of Law

1. The Applicant has submitted proof of use pursuant to OAR 690-385-7400.
2. Application of water to a beneficial use under the terms of the transfer final order has been made to the extent shown in Tables 1, 2, 3, 4, and 5, above.
3. The applicant has demonstrated proof of completion under T-13910 to the satisfaction of the Department.
4. The Department is authorized to issue or modify certificates of water rights involved in transfer T-13910 consistent with this determination of satisfactory proof of completion.

Now, therefore, it is ORDERED:

Water right Certificates 95175, 95176, 95177, 95178 and 74149 are modified as shown in Tables 1, 2, 3, 4, and 5, above. The Department will issue superseding certificates describing these rights when it determines it is necessary for record keeping.

Signed at Salem, Oregon on _____.



Lisa J. Jaramillo, Transfer and Conservation Section Manager for
Douglas E. Woodcock, Acting Director
Oregon Water Resources Department

Mailing Date: _____



Oregon Water Resources Department
725 Summer Street NE, Suite A
Salem, Oregon 97301-1266
(503) 986-0900
www.wrd.state.or.us

District Permanent
Water Right Transfer

E-RECEIVED
11/02/2022
OWRD

Claim of Beneficial Use

1. APPLICANT INFORMATION

District: Tumalo Irrigation District

Contact Person: April Harris Spath Phone: (541) 382-3053

Mailing Address: 64697 Cook Avenue

City: Bend State: OR Zip: 97703

E-Mail address: april@tumalo.org

Transfer Number: T - 13910

2. WATER RIGHT(S)

Pursuant to OAR Chapter 690, Division 385, the district is submitting to the Water Resources Department this claim of beneficial use, with the appropriate fee, for the following water right(s):

NOTE: Fees do not apply if the priority date is prior to July 9, 1987.

PERMIT NUMBER	CERTIFICATE NUMBER	DECREE (name, volume, and page)	PRIMARY (P) OR SUPP (S)
	95175	See Attachment A	<input checked="" type="checkbox"/> P <input type="checkbox"/> S
	95175*	See Attachment A	<input checked="" type="checkbox"/> P <input type="checkbox"/> S
	95176	See Attachment A	<input checked="" type="checkbox"/> P <input type="checkbox"/> S
	95176	See Attachment A	<input type="checkbox"/> P <input checked="" type="checkbox"/> S
	95177	See Attachment A	<input type="checkbox"/> P <input checked="" type="checkbox"/> S
	95178	See Attachment A	<input type="checkbox"/> P <input checked="" type="checkbox"/> S
	74149	See Attachment A	<input type="checkbox"/> P <input checked="" type="checkbox"/> S

*Incorporated CW-9 Lands

3. AUTHORIZED POINT(S) OF DIVERSION (POD) / APPROPRIATION (POA)

The authorized point(s) of diversion / appropriation for the water right modified by the transfer are as follows:

PERMIT NUMBER	DECREE or CERTIFICATE	POD / POA #	SOURCE	LOCATION – MEASURED DISTANCES
	95175	1P	See Attachment A	
	95175*	1P	See Attachment A	
	95176	1P	See Attachment A	
	95176	1S	See Attachment A	
	95177	2S	See Attachment A	
	95178	4S	See Attachment A	
	74149	3S	See Attachment A	

4. AUTHORIZED PLACE OF USE

E-RECEIVED
11/02/2022
OWRD

The summary of the perfected change in place of use authorized by the final order approving the water right transfer is listed in Table 1

TABLE 1 - AUTHORIZED PLACE OF USE (POU)											
CERTIFICATE	POD #	PRIORITY DATE	USE	LEGAL DESCRIPTION						ACRES	USER NAME
				TWP	RNG	SEC	QQ	GLot	TAX LOT		
95175	1	9/1/1900	IR	16 S	11 E	24	SW NW		00501	0.85	Bierly Living Trust
95175	1	4/28/1905	IR	16 S	11 E	26	SW SE		00500	0.85	Maloney Rev Trust, Michael & Linda
95175	1	4/28/1905	IR	16 S	11 E	26	SW NW		00111	2.70	Maloney Rev Trust, Michael & Linda
95175	1	9/1/1900	IR	16 S	11 E	26	SW NW		00111	0.40	Maloney Rev Trust, Michael & Linda
95175	1	9/1/1900	IR	16 S	11 E	13	NE SE		901	0.20	Johnston, Camie
95175	1	9/1/1900	IR	17 S	11 E	1	NE NW	3	300	1.40	Warbington Family Trust
95175	1	9/1/1900	IR	17 S	11 E	1	NE NW	3	201	0.60	Warbington Family Trust
95175	1	9/1/1900	IR	16 S	12 E	8	NE SW		1500	1.10	Larson, Barry & Christine
95175	1	9/1/1900	IR	16 S	12 E	8	SE SW		1500	1.90	Larson, Barry & Christine
95175	1	9/1/1900	IR	16 S	11 E	28	SE NE		00901	0.45	Teevin, Shawn & Paula
95175	1	6/1/1907	IR	16 S	12 E	18	SE SE		01701	0.67	Norris, Anthony & Elena
95175	1	6/1/1907	IR	16 S	12 E	8	NE SW		01601	1.00	Olson Joint Trust, Erik & Jamie
95176	1	10/29/1913	IR	16 S	12 E	19	NE NW		800	5.00	Emerson, Randal & Patricia
95176	1	10/29/1913	IR	17 S	11 E	13	NW SW		2700	2.70	Hammock, William
95175*	1	9/1/1900	IR	17 S	11 E	13	NW SW		2700	0.15	Hammock, William
95175*	1	9/1/1900	IR	17 S	11 E	13	SW SW		2700	0.05	Hammock, William
*Incorporated CW-9 Lands									TOTAL	20.02	

Primary (IR):	Supplemental (IS):
95175 (IR):	95176 (IS), 95177 (IS), 95178 (IS), 74149 (IS)
95176 (IR):	95177 (IS), 95178 (IS), 74149 (IS)
95175* (IR):	95177 (IS), 95178 (IS), 74149 (IS)

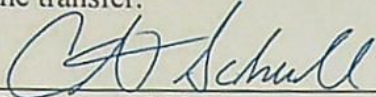
5. MAP AND SITE REPORT

☒ Attached is a map and site report for each water right listed in Table 1 that satisfies the requirements of OAR 690-385-7400.

6. SIGNATURES

E-RECEIVED
11/02/2022
OWRD

The district certifies that it has inspected the place of use listed in Table I, and confirms the change in place of use has been completed consistent with the terms and conditions of the final order approving the transfer.



Signature of District Manager
or District Board Chairperson

11/2/2022
Date

Chris Schull

Type or Print Name of District Manager
or District Board Chairperson

November 2, 2022

Oregon Water Resources Department
Water Transfer Division
725 Summer Street NE, Suite A
Salem, OR 97301-1271


Re: 2021 Final Proof, District Permanent Transfer T-13910

Enclosed are the following:

1. Final Proof Report for T-13910, Tumalo Irrigation District's 2021, 540.580 District Permanent Petition.
2. Site reports for all "on" lands.
3. Maps for all "on" lands.

If you need more information, please call me at (541) 382-3053. Thank you for your help.

Sincerely,



April L. Harris Spath
Office Manager

TUMALO IRRIGATION DISTRICT

CLAIM OF BENEFICIAL USE Site Report

E-RECEIVED
11/02/2022
OWRD

Transfer Number: T-13910

District Internal Notice: N21.001

User Name: Bierly Living Trust

Property: 19266 Dayton Road

Place of Use:

USE	POD #	TWP	RNG	SEC	QQ	TAX LOT	ACRES
IR	1	16 S	11 E	24	SW NW	00501	0.85

District Conveyance System:

Description of Delivery System: Open Canal

Headgate: NB-0100 Canal: North Beasley

Beneficial Use:

Description of Beneficial Use (crop, etc.): Grass/Pasture

Method Used to Apply Water: Impact Sprinklers

Method Used to Calculate Beneficial Use: Visual Inspection

User Interviewed: (x) Yes () No

Beneficial Use Made as Authorized: (x) Yes () No

Description of Beneficial Use if Less than Authorized: n/a

Final Proof Map is Attached.

Inspected By: Steve O'Neal, North Ditch Rider

Date: 10/25/2021

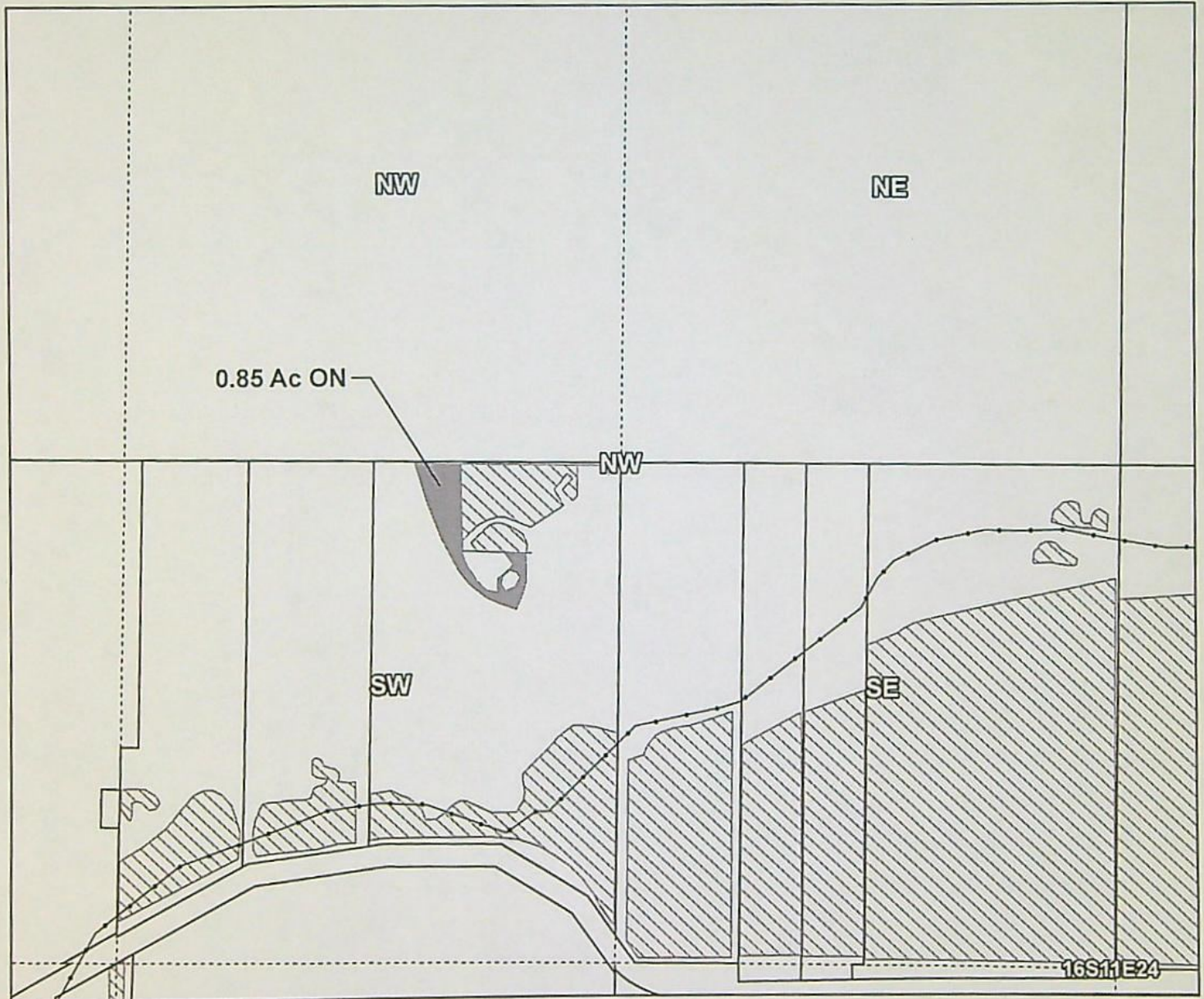
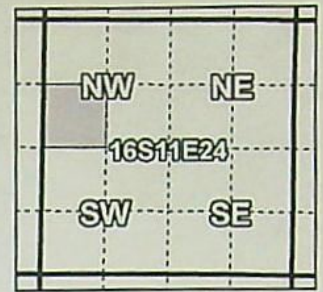
Tumalo Irrigation District

2021 Beneficial Use Map T-13910

E-RECEIVED
11/02/2022
OWRD

N21.001

Certificates: 95175(IR), 95176(IS), 95177(IS), 95178(IS), 74149(IS)
for Bierly Living Trust



Taxlot 1611240000501, 16-11-24-SW/NW: 0.85 Acres On, 5 Acres Total

- Pipelines and Canals
- Transfer
- Primary Water Right
- Taxlots

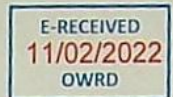


1 inch = 400 feet

Prepared by Tumalo Irrigation District | January 2022

TUMALO IRRIGATION DISTRICT

CLAIM OF BENEFICIAL USE Site Report



Transfer Number: T-13910

District Internal Notice: N21.002

User Name: Maloney Rev Trust, Michael & Linda

Property: 19030 Pinehurst Road

Place of Use:

USE	POD #	TWP	RNG	SEC	QQ	TAX LOT	ACRES
IR	1	16 S	11 E	26	SW SE	00500	0.85

District Conveyance System:

Description of Delivery System: Headgate & Weir

Headgate: SWB-0035 Canal: South West Branch

Beneficial Use:

Description of Beneficial Use (crop, etc.): Pasture

Method Used to Apply Water: Pump & Sprinklers

Method Used to Calculate Beneficial Use: On Site Inspection

User Interviewed: () Yes (x) No

Beneficial Use Made as Authorized: (x) Yes () No

Description of Beneficial Use if Less than Authorized: n/a

Final Proof Map is Attached.

Inspected By: Michael Ingram, South Ditch Rider

Date: 11/5/2021

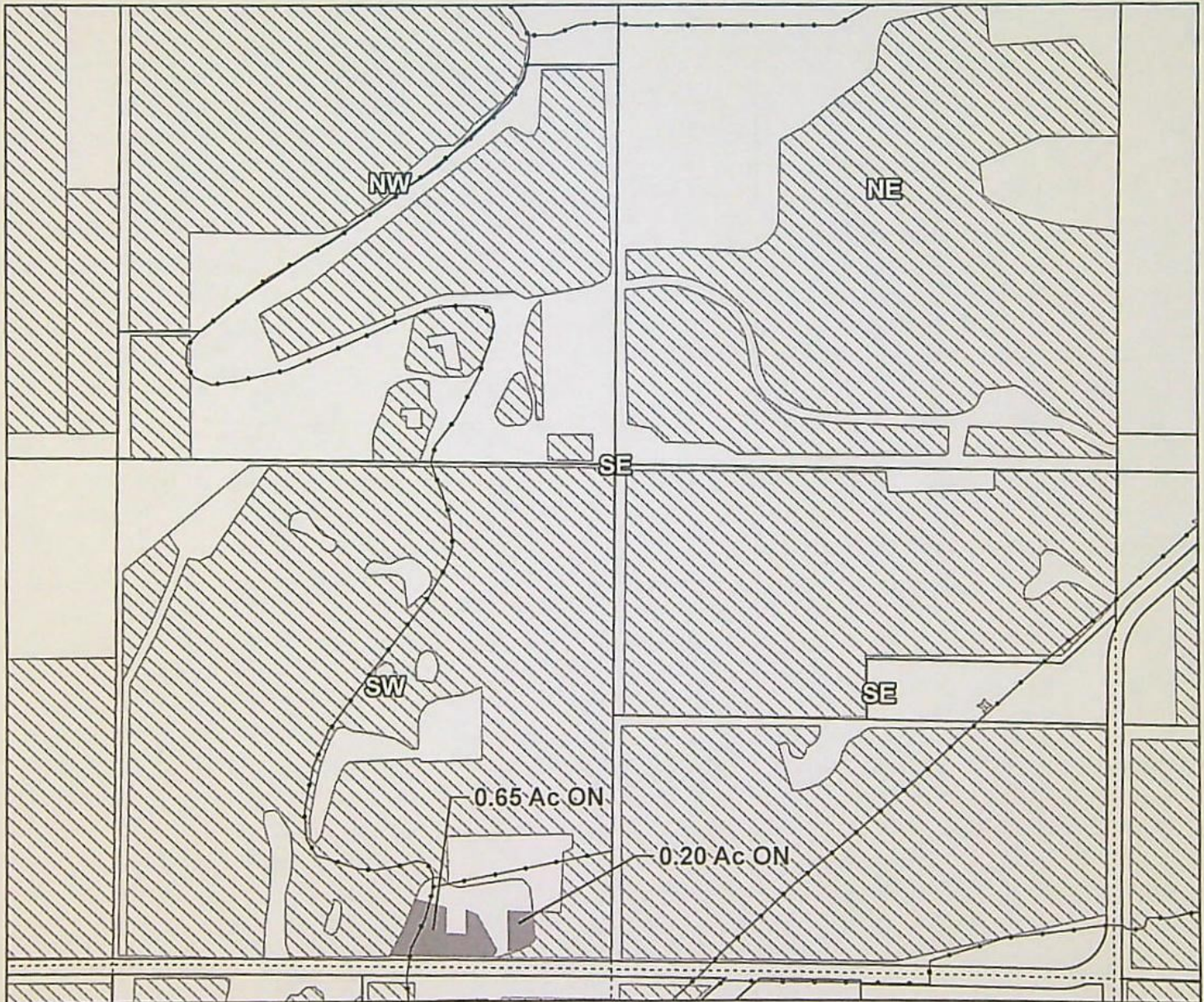
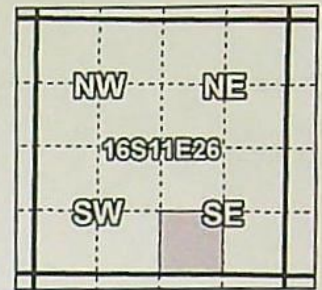
Tumalo Irrigation District

2021 Beneficial Use Map T-13910

E-RECEIVED
11/02/2022
OWRD

N21.002.

Certificates: 95175(IR), 95176(IS), 95177(IS), 95178(IS), 74149(IS)
for Michael & Linda Maloney



Taxlot 1611260000500, 16-11-26-SW/SE: 0.85 Acres On, 33.4 Acres Total

- Pipelines and Canals
- Transfer
- Primary Water Right
- Taxlots

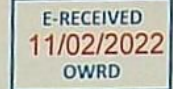


1 inch = 400 feet

Prepared by Tumalo Irrigation District | January 2022

TUMALO IRRIGATION DISTRICT

CLAIM OF BENEFICIAL USE Site Report



Transfer Number: T-13910

District Internal Notice: N21.002

User Name: Maloney Rev Trust, Michael & Linda

Property: 65094 Allen Road

Place of Use:

USE	POD #	TWP	RNG	SEC	QQ	TAX LOT	ACRES
IR	1	16 S	11 E	26	SW NW	00111	2.70
IR	1	16 S	11 E	26	SW NW	00111	0.40

District Conveyance System:

Description of Delivery System: Pipeline - Valve & Flow Meter

Headgate: SA-0280 Canal: South Allen

Beneficial Use:

Description of Beneficial Use (crop, etc.): Hay Crop

Method Used to Apply Water: Pump & Wheel Line Sprinklers

Method Used to Calculate Beneficial Use: On Site Inspection

User Interviewed: () Yes (x) No

Beneficial Use Made as Authorized: (x) Yes () No

Description of Beneficial Use if Less than Authorized: n/a

Final Proof Map is Attached.

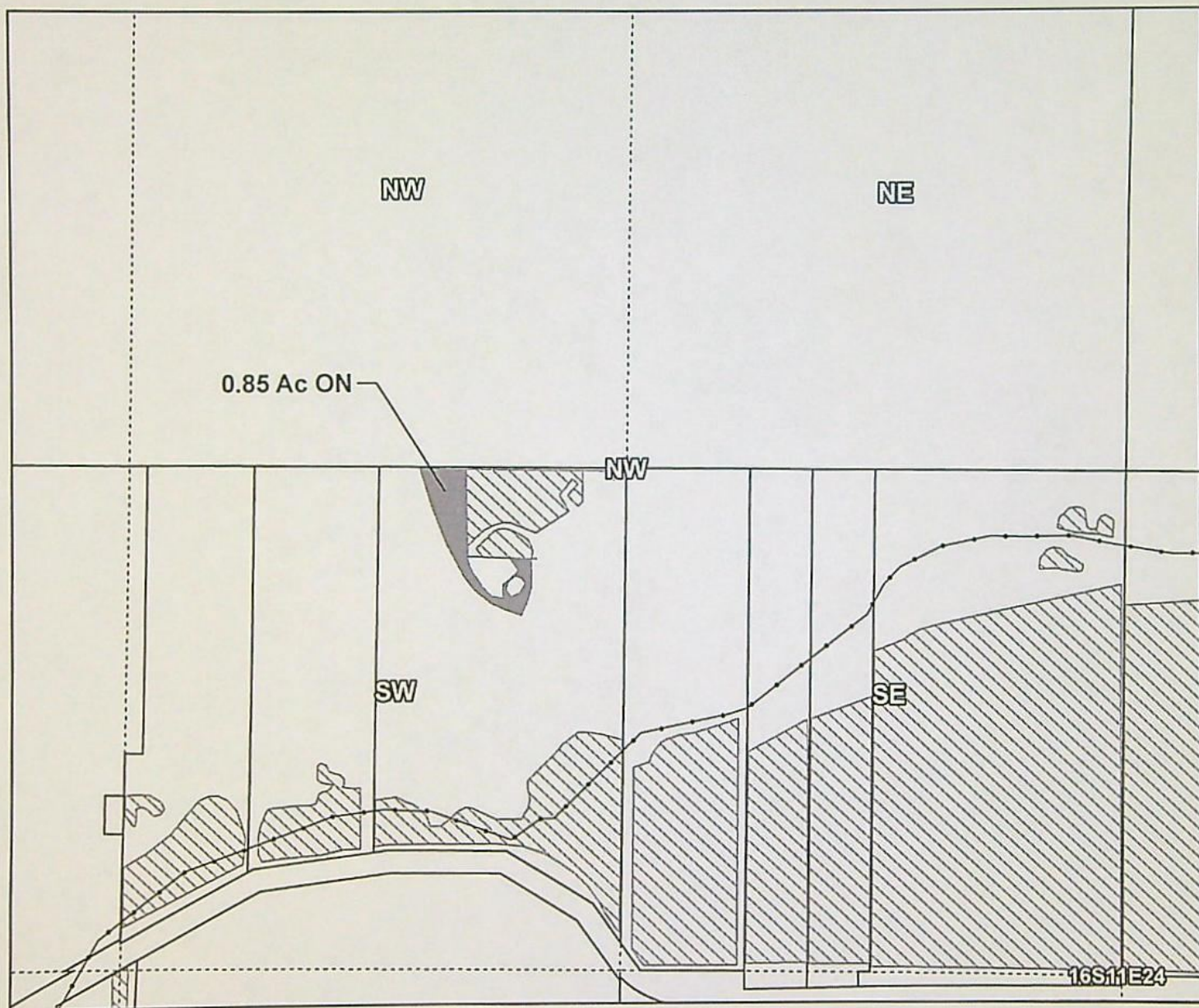
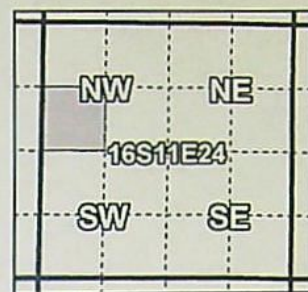
Inspected By: Michael Ingram, South Ditch Rider





Date: 11/5/2021

2021 Beneficial Use Map T-13910

N21.001

for Bierly Living Trust



-  Pipelines and Canals
-  Transfer
-  Primary Water Right
-  Taxlots



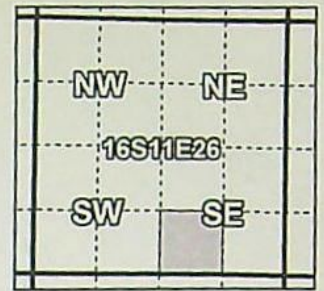
Prepared by Tumalo Irrigation District | January 2022

Tumalo Irrigation District

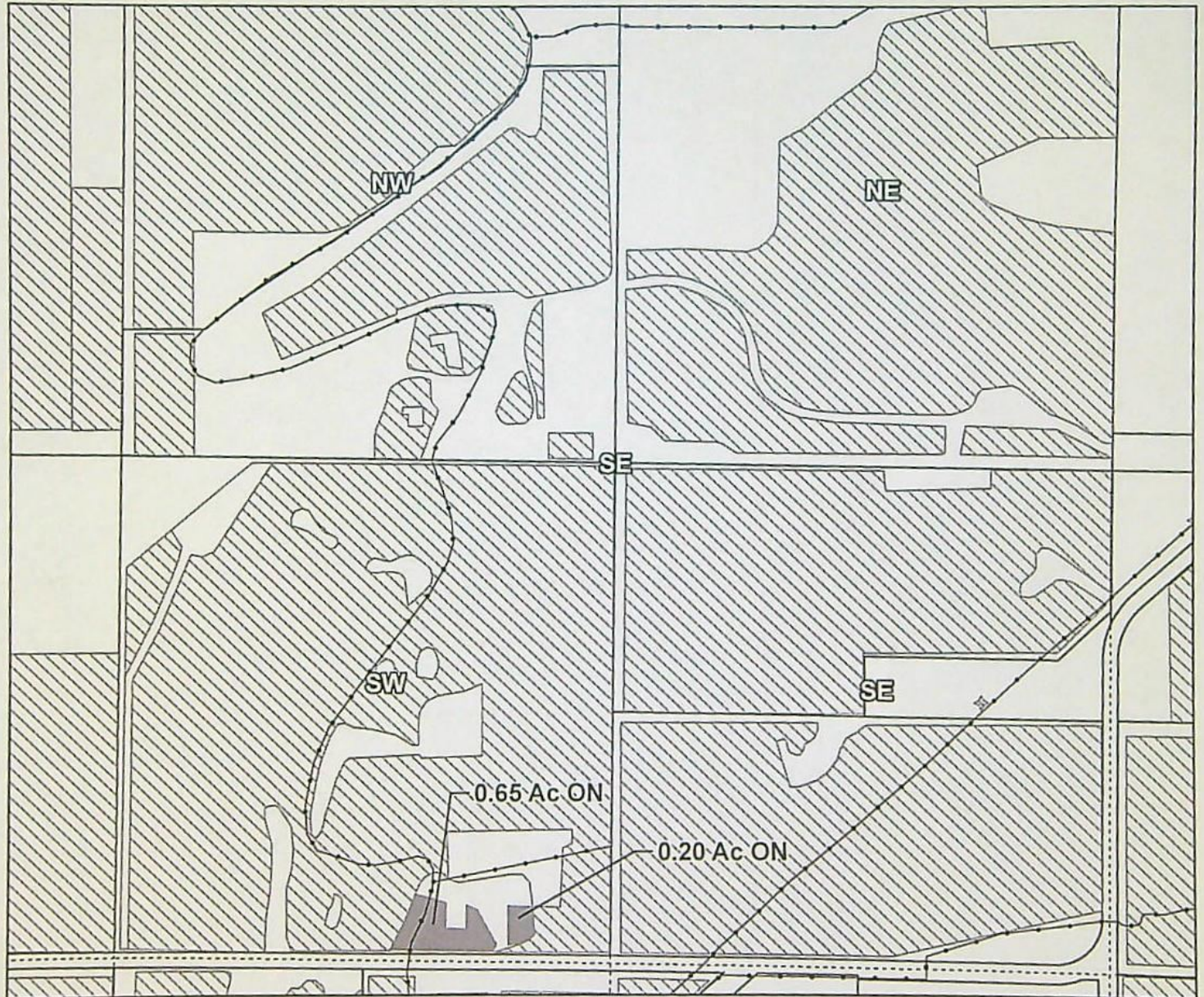
2021 Beneficial Use Map T-13910

E-RECEIVED
11/02/2022
OWRD

N21.002



Certificates: 95175(IR), 95176(IS), 95177(IS), 95178(IS), 74149(IS)
for Michael & Linda Maloney



Taxlot 1611260000500, 16-11-26-SW/SE: 0.85 Acres On, 33.4 Acres Total

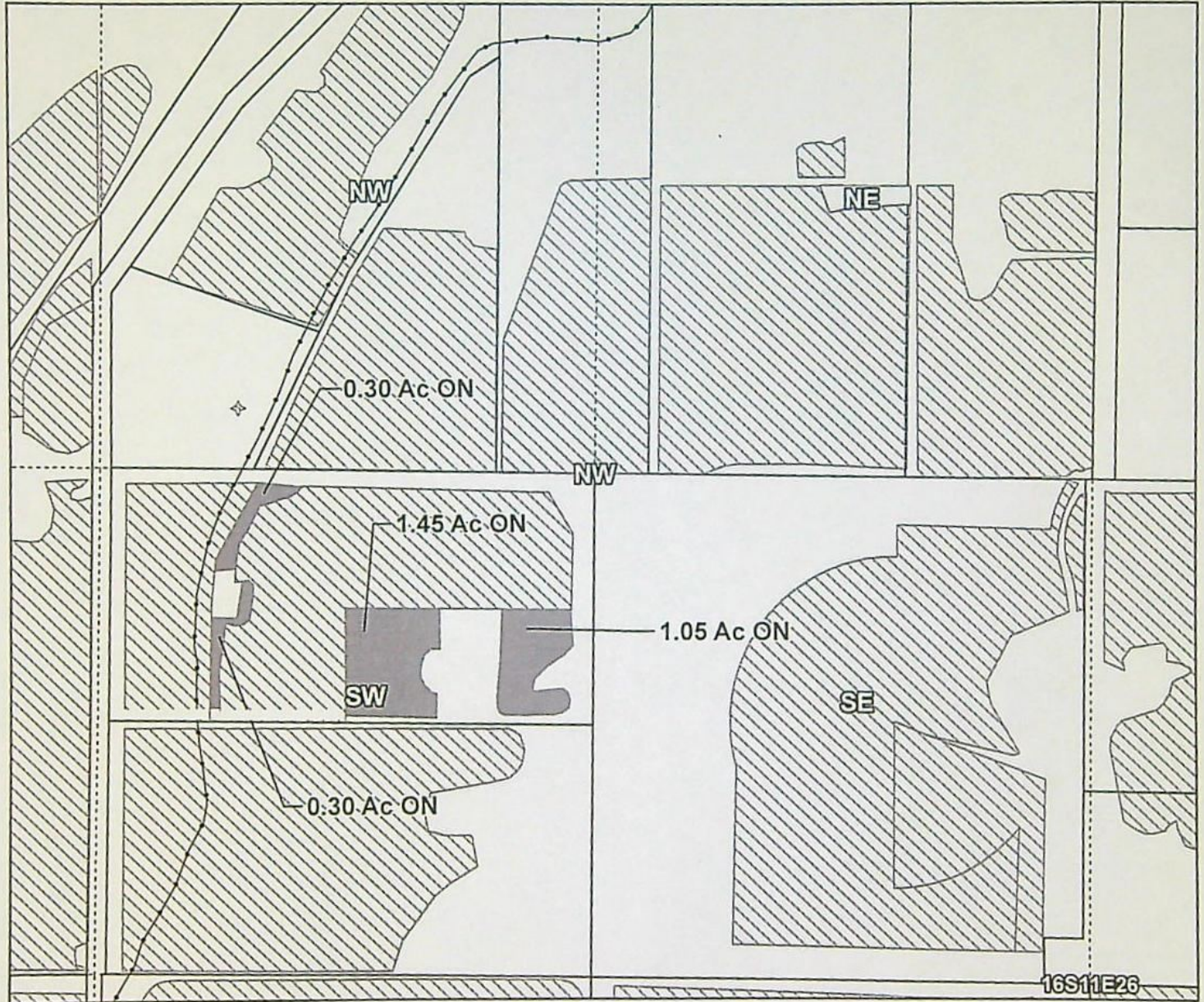
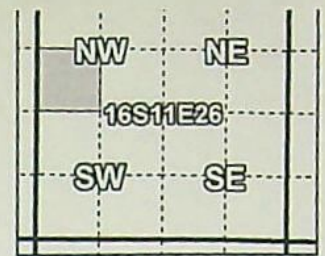
- Pipelines and Canals
- Transfer
- ▨ Primary Water Right
- Taxlots



1 inch = 400 feet

Prepared by Tumalo Irrigation District | January 2022

Certificates: 95175(IR), 95176(IS), 95177(IS), 95178(IS), 74149(IS)
for Michael & Linda Maloney



Taxlot 1611260000111, 16-11-26-SW/NW: 3.10 Acres On, 14.70 Acres Total

- Pipelines and Canals
- Transfer
- ▨ Primary Water Right
- Taxlots



1 inch = 400 feet

Prepared by Tumalo Irrigation District | January 2022

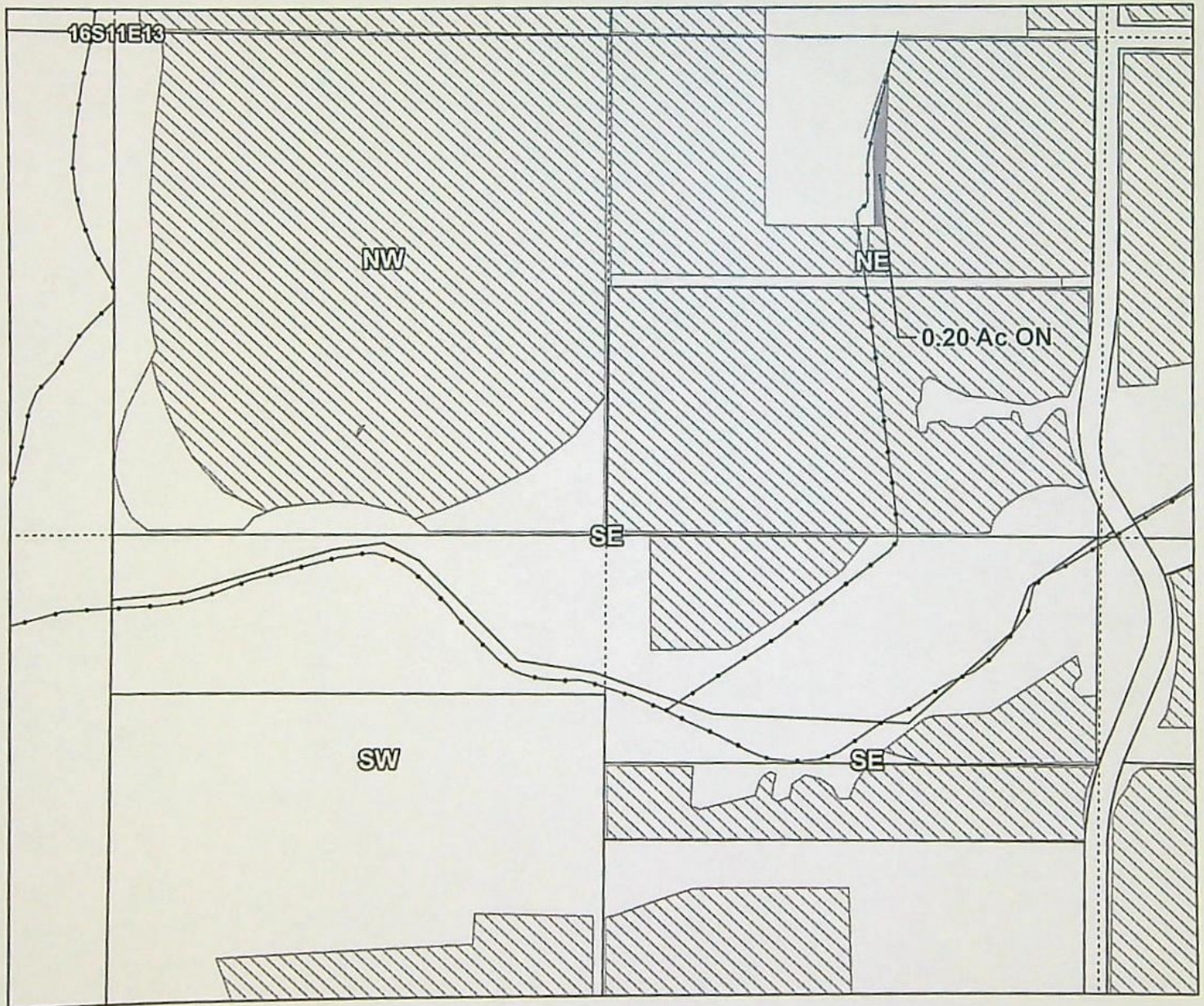
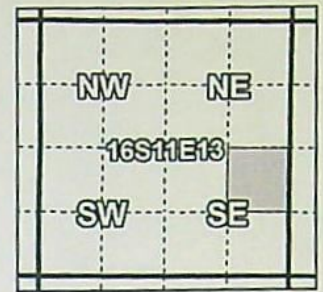
Tumalo Irrigation District

2021 Beneficial Use Map T-13910

E-RECEIVED
11/02/2022
OWRD

N21.003

Certificates: 95175(IR), 95176(IS), 95177(IS), 95178(IS), 74149(IS)
for Camie Johnston



Taxlot 1611130000901, 16-11-13-NE/SE: 0.20 Acres On, 15.8 Acres Total

- Pipelines and Canals
- Transfer
- Primary Water Right
- Taxlots



1 inch = 400 feet

Prepared by Tumalo Irrigation District | January 2022

Tumalo Irrigation District

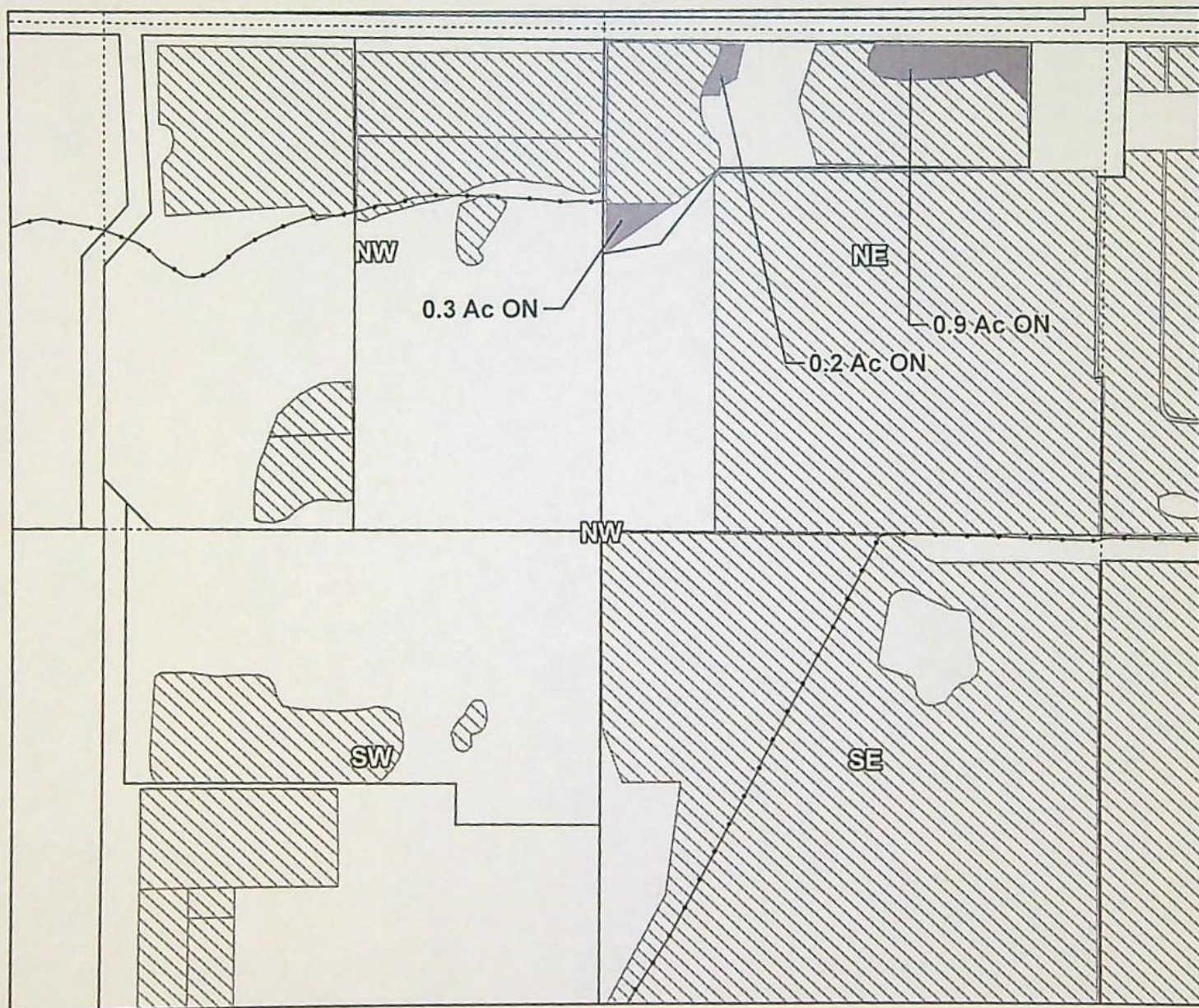
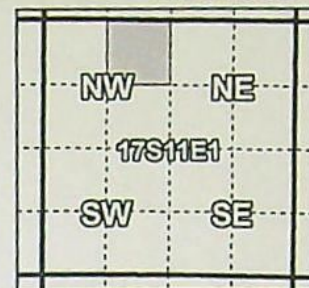
2021 Beneficial Use Map T-13910

E-RECEIVED
11/02/2022
OWRD

N21.003

Certificates: 95175(IR), 95176(IS), 95177(IS), 95178(IS), 74149(IS)

for Warbington Family Trust



Taxlot 1711010000300, 17-11-01-NE/NW: 1.4 Acres On, 6.4 Acres Total

- Pipelines and Canals
- Transfer
- Primary Water Right
- Taxlots



1 inch = 400 feet

Prepared by Tumalo Irrigation District | January 2022

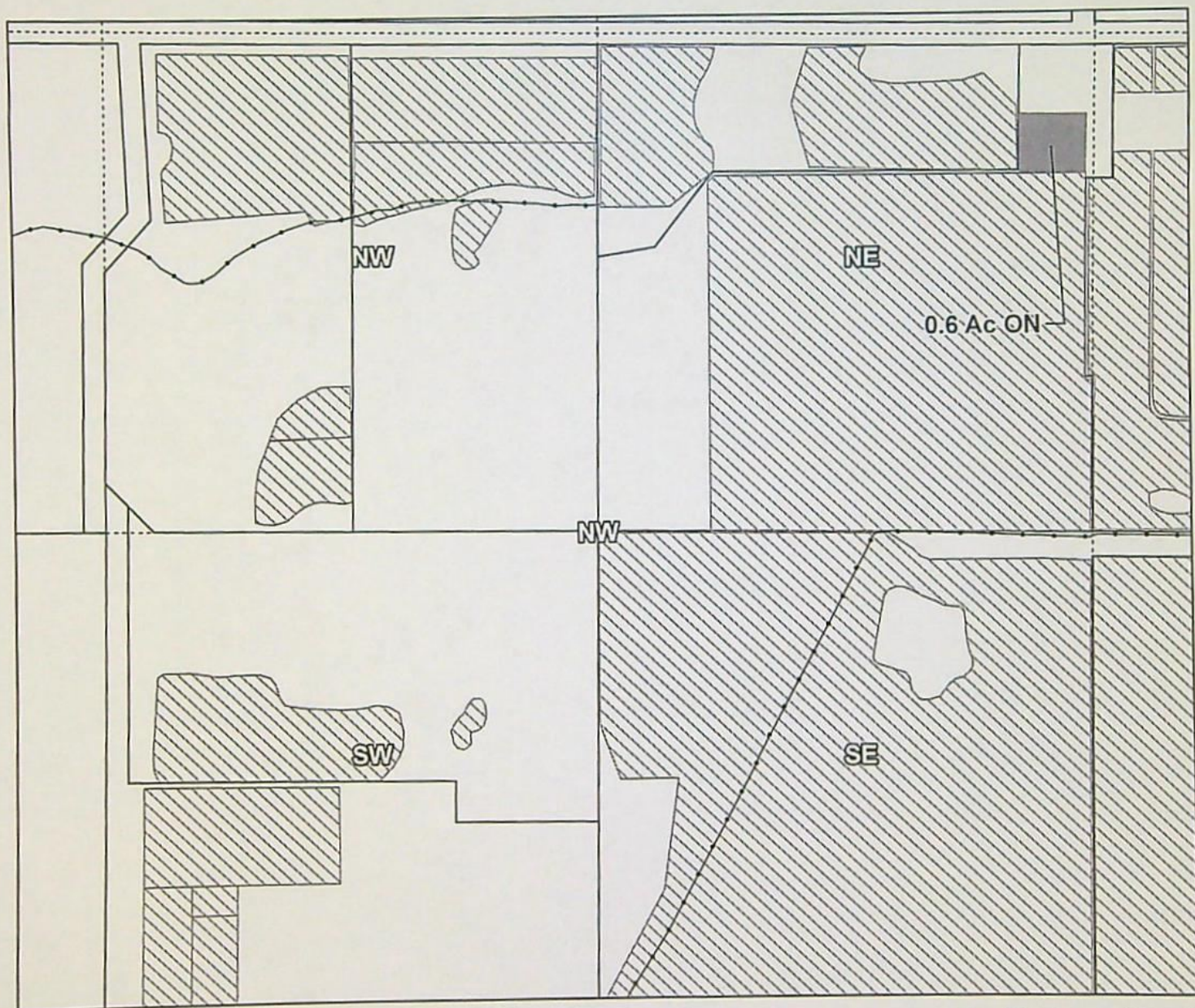
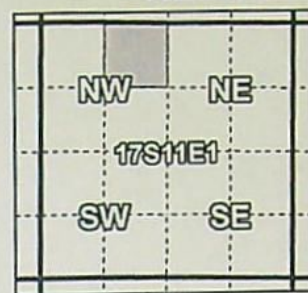
Tumalo Irrigation District

2021 Beneficial Use Map T-13910

E-RECEIVED
11/02/2022
OWRD

N21.003

Certificates: 95175(IR), 95176(IS), 95177(IS), 95178(IS), 74149(IS)
for Warbington Family Trust



Taxlot 1711010000201, 17-11-01-NE/NW: 0.6 Acres On, 24.1 Acres Total

- Pipelines and Canals
- Transfer
- ▨ Primary Water Right
- Taxlots



1 inch = 400 feet

Prepared by Tumalo Irrigation District | January 2022

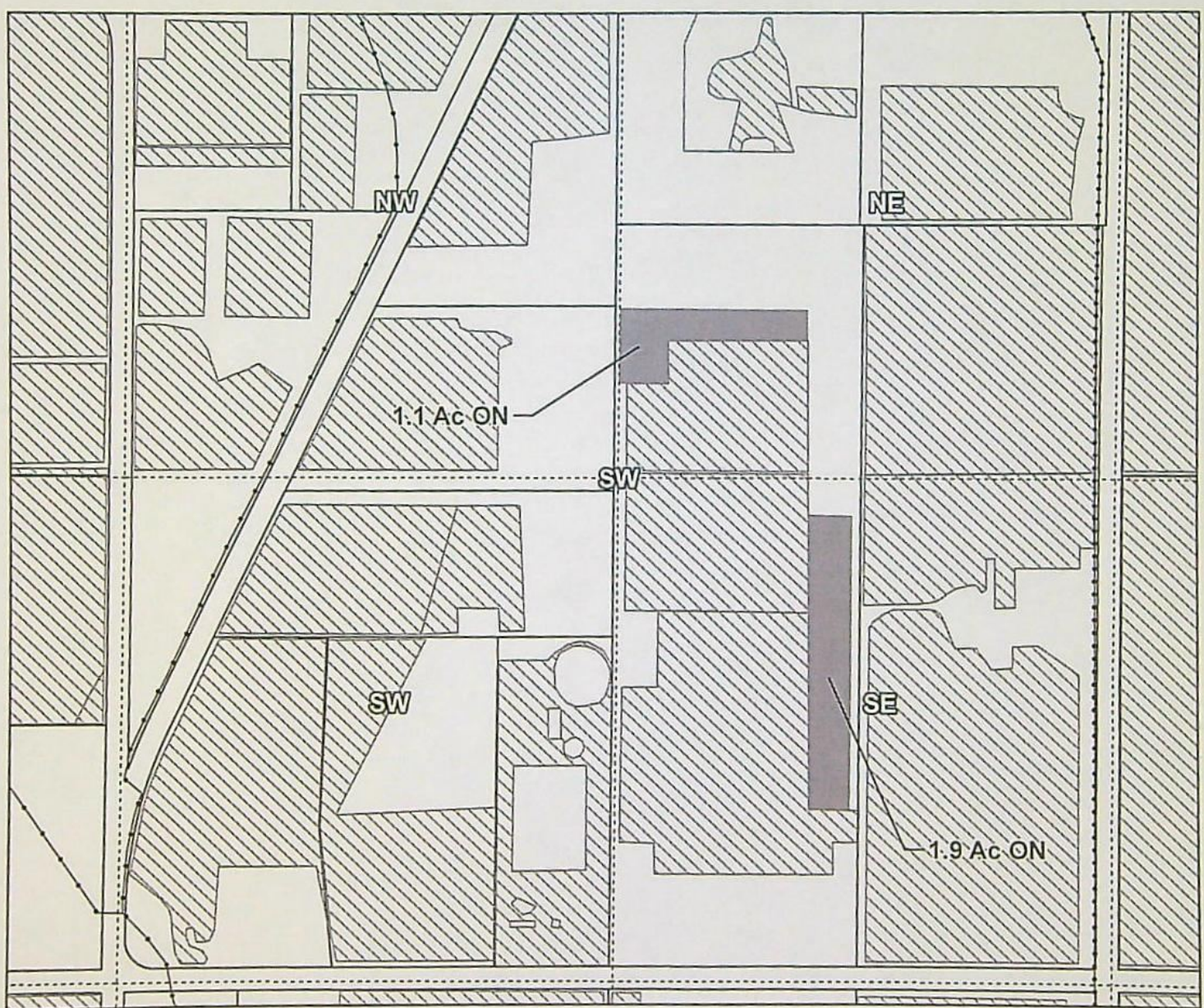
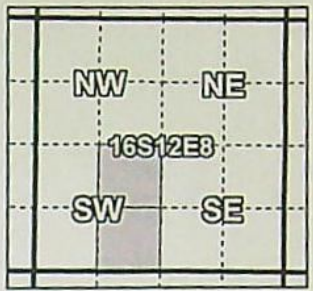
E-RECEIVED
11/02/2022
OWRD

N21.003

Tumalo Irrigation District

2021 Beneficial Use Map T-13910

Certificates: 95175(IR), 95176(IS), 95177(IS), 95178(IS), 74149(IS)
for Barry Larson



Taxlot 1612080001500, 16-12-08-NE/SW: 1.1 Acres On, 4.58 Acres Total
Taxlot 1612080001500, 16-12-08-SE/SW: 1.9 Acres On, 13.42 Acres Total

- Pipelines and Canals
- Transfer
- Primary Water Right
- Taxlots



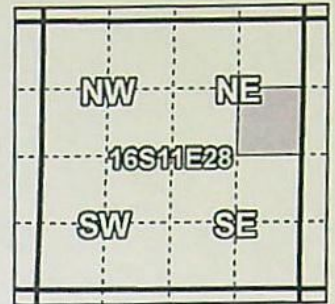
1 inch = 400 feet

Tumalo Irrigation District

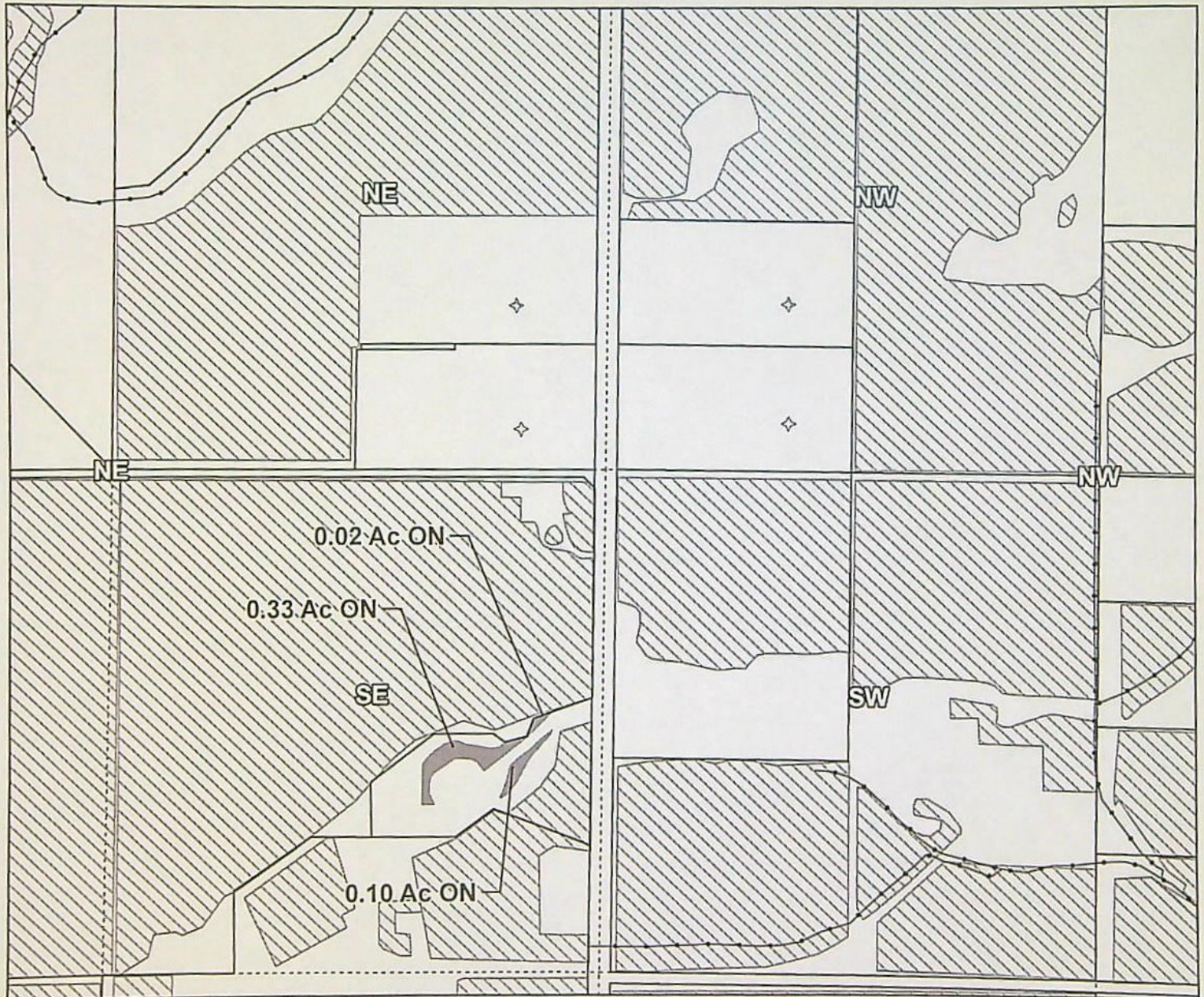
2021 Beneficial Use Map T-13910

E-RECEIVED
11/02/2022
OWRD

N21.004



Certificates: 95175(IR), 95176(IS), 95177(IS), 95178(IS), 74149(IS)
for Meadow 224 LLC



Taxlot 1611280000901, 16-11-28-SE/NE: 0.45 Acres On, 1.45 Acres Total

- Pipelines and Canals
- Transfer
- Primary Water Right
- Taxlots



1 inch = 400 feet

Prepared by Tumalo Irrigation District | January 2022

Tumalo Irrigation District

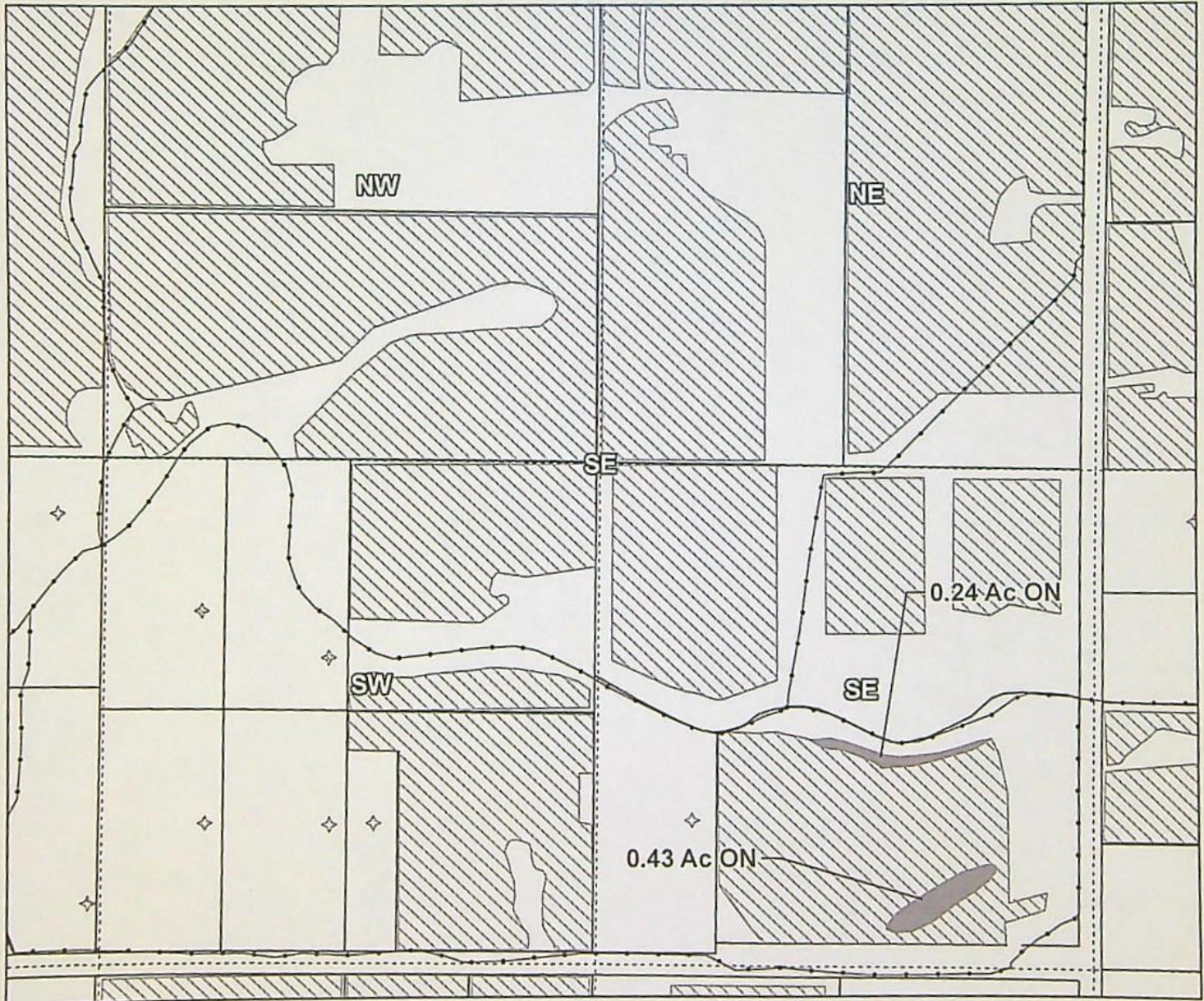
2021 Beneficial Use Map T-13910

E-RECEIVED
11/02/2022
OWRD

N21.005

Certificates: 95175(IR), 95176(IS), 95177(IS), 95178(IS), 74149(IS)

for Anthony Norris



Taxlot 1612180001701, 16-12-18-SE/SE: 0.67 Acres On, 10.3 Acres Total

- Pipelines and Canals
- Transfer
- Primary Water Right
- Taxlots



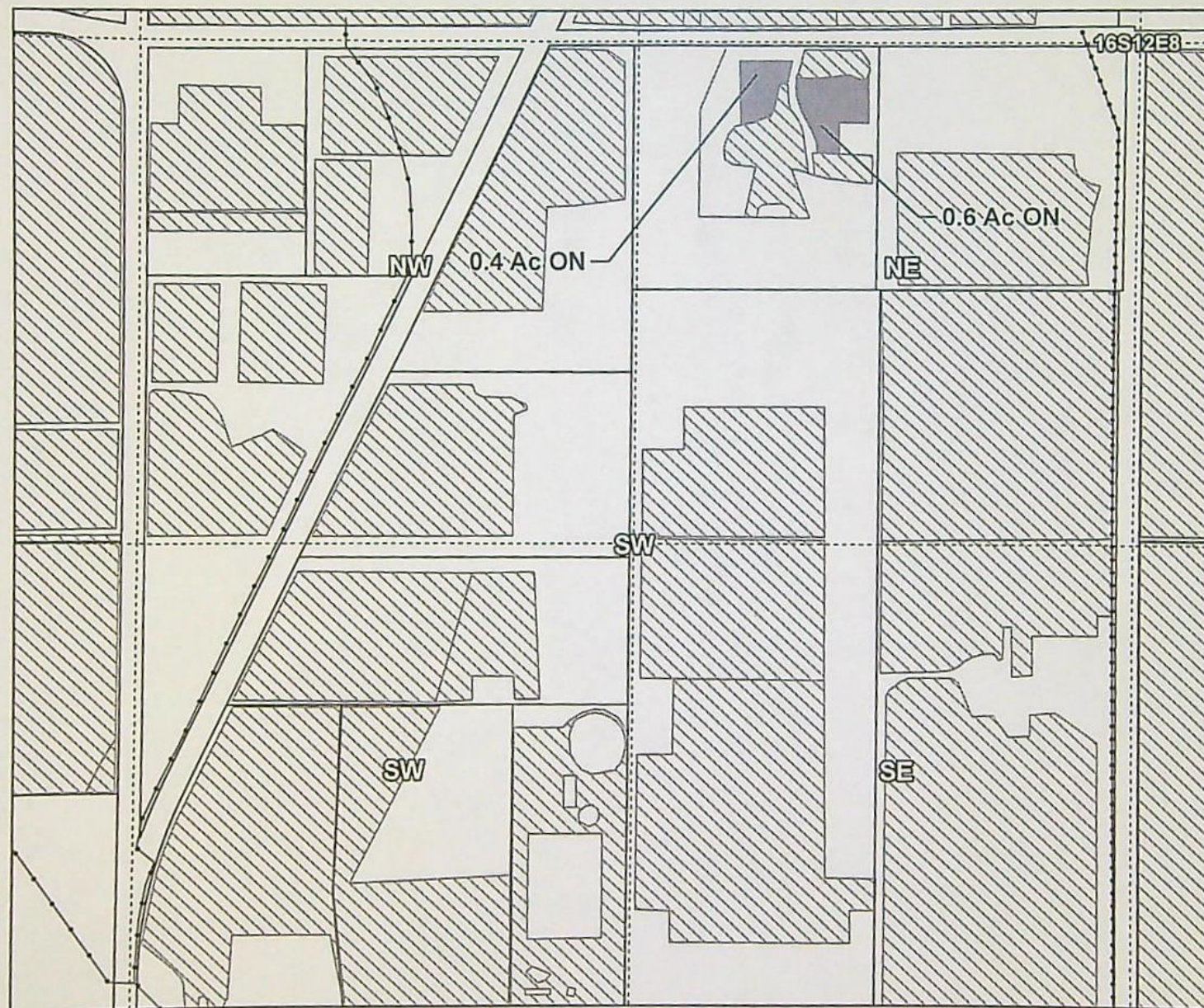

1 inch = 400 feet





Prepared by Tumalo Irrigation District | January 2022

N21.005

2021 Beneficial Use Map T-13910

for Erik Olsen



-  Pipelines and Canals
-  Transfer
-  Primary Water Right
-  Taxlots



Prepared by Tumalo Irrigation District | January 2022

Tumalo Irrigation District

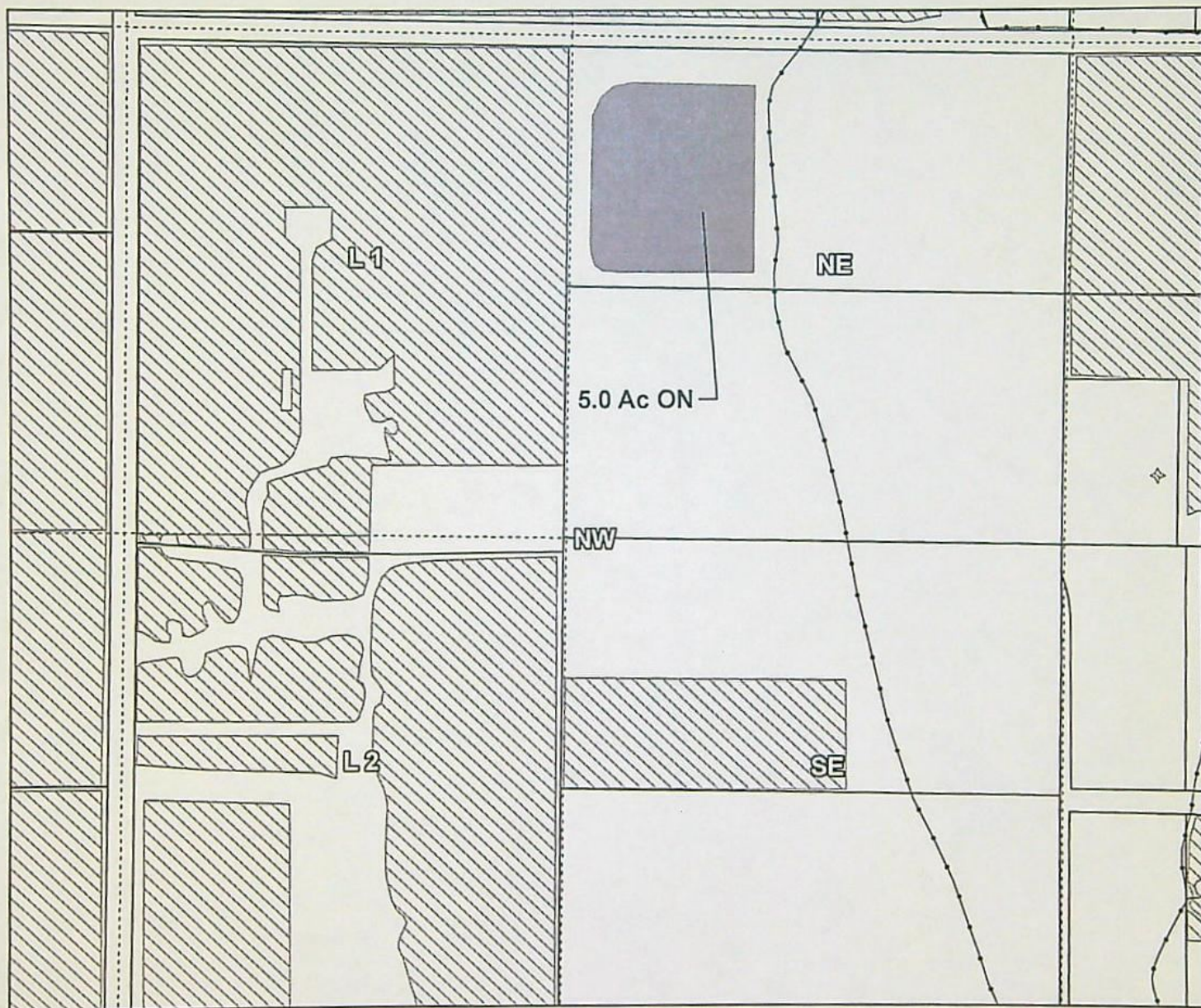
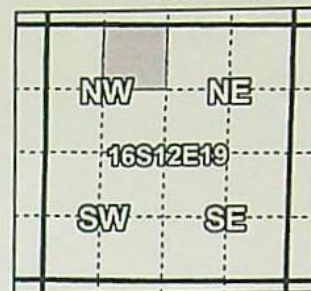
2021 Beneficial Use Map T-13910

E-RECEIVED
11/02/2022
OWRD

N21.005

Certificates: 95176(IR), 95177(IS), 95178(IS), 74149(IS)

for Randal Emerson



Taxlot 1612190000800, 16-12-19-NE/NW: 5.0 Acres On, 5.0 Acres Total

- Pipelines and Canals
- Transfer
- ▨ Primary Water Right
- Taxlots



1 inch = 400 feet

Prepared by Tumalo Irrigation District | January 2022

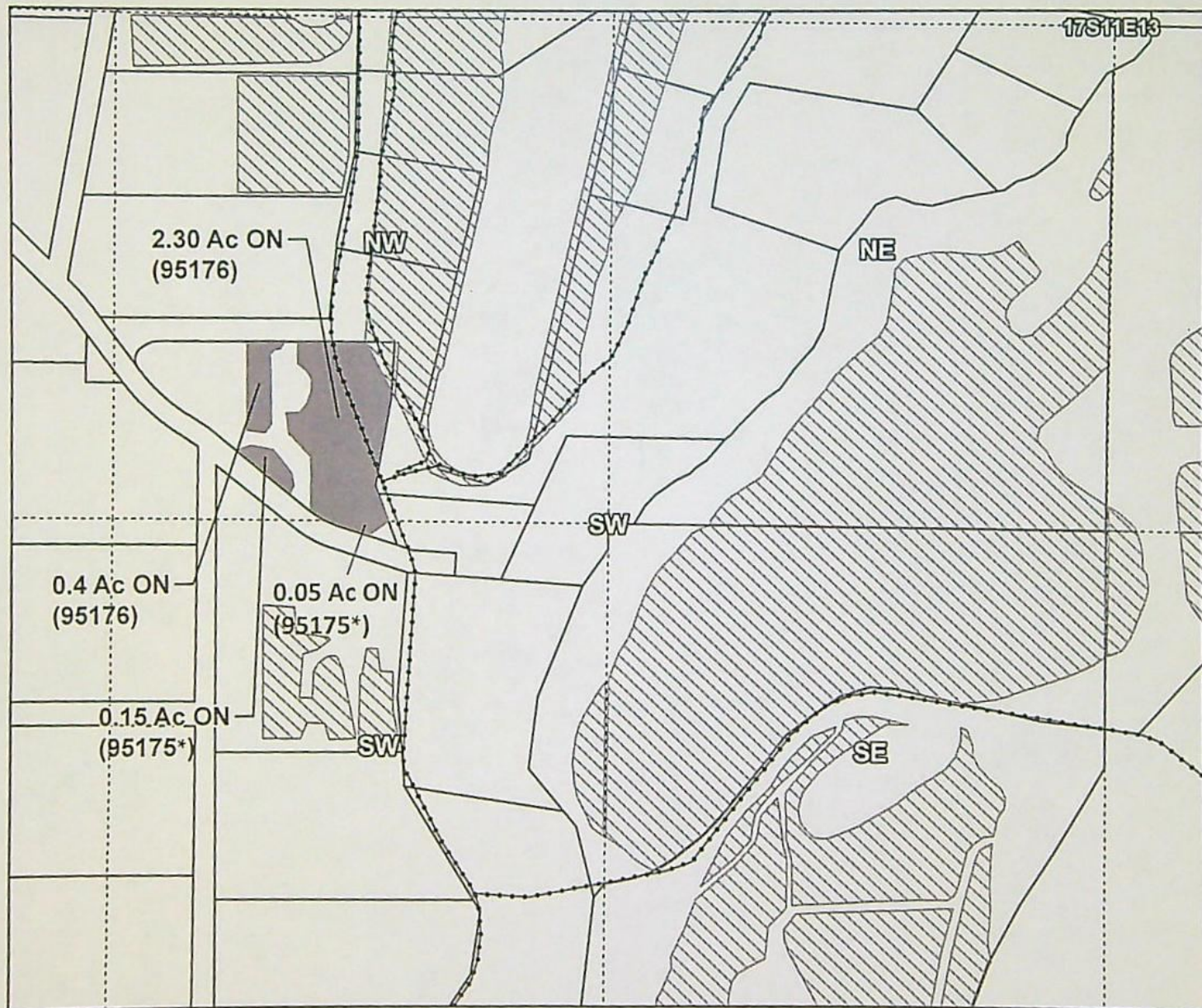
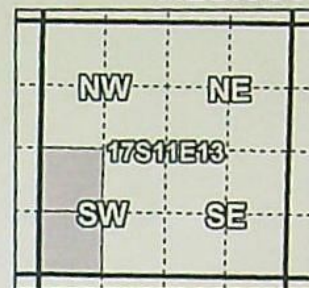
Tumalo Irrigation District

2021 Beneficial Use Map T-13910

E-RECEIVED
11/02/2022
OWRD

N21.006

Certificates: 95175(IR), 95176(IR), 95177(IS), 95178(IS), 74149(IS)
for William Hammock



Taxlot 1711130002700, 17-11-13-NW/SW: 2.85 Acres On, 2.95 Acres Total
Taxlot 1711130002700, 17-11-13-SW/SW: 0.05 Acres On, 0.05 Acres Total

- Pipelines and Canals
- Transfer
- ▨ Primary Water Right
- Taxlots



1 inch = 400 feet

Prepared by Tumalo Irrigation District | January 2022

TUMALO IRRIGATION DISTRICT

E-RECEIVED
11/02/2022
OWRD

November 2, 2022

Oregon Water Resources Department
Water Transfer Division
725 Summer Street NE, Suite A
Salem, OR 97301-1271


Re: 2021 Final Proof, District Permanent Transfer T-13910

Enclosed are the following:

1. Final Proof Report for T-13910, Tumalo Irrigation District's 2021, 540.580 District Permanent Petition.
2. Site reports for all "on" lands.
3. Maps for all "on" lands.

If you need more information, please call me at (541) 382-3053. Thank you for your help.

Sincerely,



April L. Harris Spath
Office Manager



Oregon Water Resources Department
725 Summer Street NE, Suite A
Salem, Oregon 97301-1266
(503) 986-0900
www.wrd.state.or.us

District Permanent
Water Right Transfer

E-RECEIVED
11/02/2022
OWRD

Claim of Beneficial Use

1. APPLICANT INFORMATION

District: Tumalo Irrigation District

Contact Person: April Harris Spath Phone: (541) 382-3053

Mailing Address: 64697 Cook Avenue

City: Bend State: OR Zip: 97703

E-Mail address: april@tumalo.org

Transfer Number: T - 13910

2. WATER RIGHT(S)

Pursuant to OAR Chapter 690, Division 385, the district is submitting to the Water Resources Department this claim of beneficial use, with the appropriate fee, for the following water right(s):

NOTE: Fees do not apply if the priority date is prior to July 9, 1987.

PERMIT NUMBER	CERTIFICATE NUMBER	DECREE (name, volume, and page)	PRIMARY (P) OR SUPP (S)
	95175	See Attachment A	<input checked="" type="checkbox"/> P <input type="checkbox"/> S
	95175*	See Attachment A	<input checked="" type="checkbox"/> P <input type="checkbox"/> S
	95176	See Attachment A	<input checked="" type="checkbox"/> P <input type="checkbox"/> S
	95176	See Attachment A	<input type="checkbox"/> P <input checked="" type="checkbox"/> S
	95177	See Attachment A	<input type="checkbox"/> P <input checked="" type="checkbox"/> S
	95178	See Attachment A	<input type="checkbox"/> P <input checked="" type="checkbox"/> S
	74149	See Attachment A	<input type="checkbox"/> P <input checked="" type="checkbox"/> S

*Incorporated CW-9 Lands

3. AUTHORIZED POINT(S) OF DIVERSION (POD) / APPROPRIATION (POA)

The authorized point(s) of diversion / appropriation for the water right modified by the transfer are as follows:

PERMIT NUMBER	DECREE or CERTIFICATE	POD / POA #	SOURCE	LOCATION – MEASURED DISTANCES
	95175	1P	See Attachment A	
	95175*	1P	See Attachment A	
	95176	1P	See Attachment A	
	95176	1S	See Attachment A	
	95177	2S	See Attachment A	
	95178	4S	See Attachment A	
	74149	3S	See Attachment A	



Oregon
Kate Brown, Governor

Water Resources Department
725 Summer St NE, Suite A
Salem, OR 97301
(503) 986-0900
Fax (503) 986-0904

April 18, 2022

TUMALO IRRIGATION DISTRICT
64697 COOK AVE
BEND, OR 97703

REFERENCE: District Transfer T-13910

Enclosed is a copy of the final order approving your District Transfer.

The time allowed to complete the transfer is specified in the final order. You are required to submit a claim of beneficial use to this Department within one year of the date you complete the change(s) or within one year of the completion date authorized final order whichever comes first. If necessary, you may request more time by filing for transfer extension. All extensions are subject to approval.


To file a claim please include:

1. A CLAIM OF BENEFICIAL USE form
2. A CLAIM OF BENEFICIAL USE SITE REPORT
3. A Claim of Beneficial Use Map (this map does not need to be prepared by a Certified Water Rights Examiner (CWRE))

All forms needed to file a claim for a district transfer are available at
<https://www.oregon.gov/OWRD/programs/WaterRights/Transfers/DistTransfer/Pages/Forms.aspx>

If you have any questions related to the approval of this transfer, you may contact your caseworker Ann Reece by telephone at (503) 979-3214 or by e-mail at Ann.L.Reece@water.oregon.gov.

Sincerely,


Julie C. Baustian

Water Right Services Support
Transfers and Conservation Section

cc: Jeremy T. Giffin, Watermaster Dist. # 11 (via email)

Enclosure

BEFORE THE WATER RESOURCES DEPARTMENT
OF THE
STATE OF OREGON

In the Matter of Transfer Application)	FINAL ORDER APPROVING
T-13910, Deschutes County)	A DISTRICT PERMANENT TRANSFER FOR
)	PLACE OF USE

Authority

Oregon Revised Statutes (ORS) 540.570 to 540.580 establishes the process in which a district may submit a request to transfer a water right within district boundaries. Oregon Administrative Rule (OAR) Chapter 690, Division 385 implements the statutes and provides the Department's procedures and criteria for evaluating district transfer applications.

Applicant

TUMALO IRRIGATION DISTRICT
64697 COOK AVE
BEND, OR 97703

Findings of Fact

1. On February 4, 2022, TUMALO Irrigation District (TID) filed a district transfer application to permanently change the place of use under Certificates 95175, 95176, 95177, 95178, and 74149. The Department assigned the application number T-13910.
2. Notice of the District Permanent Transfer Application was published on February 15, 2022, pursuant to ORS 540.580 and OAR 690-385-4400. No comments were filed in response to the notices.
3. On April 5, 2022, TID submitted six superseding correcting maps.
4. The portion of the first right to be transferred is as follows:
Certificate: 95175 in the name of TUMALO IRRIGATION DISTRICT (confirmed by decree of the Circuit Court of the State of Oregon for Deschutes County)
Use: IRRIGATION of 12.32 acres
Priority Dates: AUGUST 5, 1900, SEPTEMBER 1900 and MAY 27, 1907

This final order in a contested case and is subject to judicial review by the Court of Appeals under ORS 183.482. Any petition for judicial review must be filed within the 60-day time period specified by ORS 183.482(1). Pursuant to ORS 536.075(2) and OAR 137-003-0675, you may petition for judicial review or petition the Director for reconsideration of this order. A petition for reconsideration may be granted or denied by the Director, and if no action is taken within 60 days following the date the petition was filed, the petition shall be deemed denied.

Within 20 days after this final order is issued (i.e., mailing date), the district or any protestant may file with the commission exceptions to the final order. The commission shall issue an order granting or denying the exceptions within 30 days after receiving the exceptions. ORS 540.580(10).

Rate & Duty: The amount of water used for irrigation, together with the amount secured under any other right existing for the same lands, is limited to a diversion of ONE-SEVENTIETH of one cubic foot per second (or its equivalent) and 1.8 acre-feet, measured at or within one-half mile of the land to be irrigated, for each acre irrigated during the irrigation season of each year.

Source: TUMALO CREEK, tributary of the DESCHUTES RIVER

Authorized Points of Diversion:

Twp	Rng	Mer	Sec	Q-Q	Measured Distances
17 S	11 E	WM	23	SW NE	TUMALO FEED CANAL POD 1: NORTH 70° 21' WEST, 1550 FEET FROM THE EAST ¼ CORNER OF SECTION 23
18 S	10 E	WM	2	NW SW	TUMALO CREEK POD 2: NORTH 14° 02' EAST, 1713 FEET FROM THE SOUTH ¼ CORNER OF SECTION 2

Authorized Place of Use:

IRRIGATION									
Priority	Twp	Rng	Mer	Sec	Q-Q	Acres	Tax Lot	Water User	Notice
9/1900	16	11 E	WM	13	NE SE	1.20	901	JOHNSTON	N21.003
9/1900	16	11 E	WM	13	NW SE	4.00	901	JOHNSTON	N21.003
9/1900	16	11 E	WM	24	SW NW	0.85	501	BIERLY LIVING TRUST	N21.001
9/1900	16	11 E	WM	26	SW NW	0.40	111	MALONEY REV TRUST	N21.002
4/28/1905	16	11 E	WM	26	SW SE	3.55	500	MALONEY REV TRUST	N21.002
9/1900	16	11 E	WM	28	SE NE	0.45	900	SHAWN TEEVIN FAMILY TRUST	N21.004
9/1900	16	12 E	WM	8	SW NW	0.20*	403	BARR EQUESTRIAN LLC	N21.006
6/1/1907	16	12 E	WM	18	SE SE	1.67	1701	NORRIS	N21.005
Total:						12.32			

*Lands for primary irrigation formerly under Certificate 76106

5. Transfer Application T-13910 proposes to change the place of use to:

Proposed Place of Use:

IRRIGATION									
Priority	Twp	Rng	Me	Sec	Q-Q	Acres	Tax Lot	Water User	Notice
9/1900	16 S	11 E	W	13	NE SE	0.20	901	JOHNSTON	N21.003
4/28/1905	16 S	11 E	W	24	SW NW	0.85	501	BIERLY LIVING TRUST	N21.001
4/28/1905	16 S	11 E	W	26	SW NW	2.70	111	MALONEY REV TRUST	N21.002
9/1900	16 S	11 E	W	26	SW NW	0.40	111	MALONEY REV TRUST	N21.002
9/1900	16 S	11 E	W	26	SW SE	0.85	500	MALONEY REV TRUST	N21.002
9/1900	16 S	11 E	W	28	SE NE	0.45	901	TEEVIN	N21.004
6/1/1907	16 S	12 E	W	8	NE SW	1.00	1601	ERIC & JAMIE OLSON JOINT	N21.005
9/1900	16 S	12 E	W	8	NE SW	1.10	1500	LARSON	N21.003
9/1900	16 S	12 E	W	8	SE SW	1.90	1500	LARSON	N21.003
6/1/1907	16 S	12 E	W	18	SE SE	0.67	1701	NORRIS	N21.005
9/1900	17 S	11 E	W	1	NE NW	1.40	300	WARBINGTON FAMILY TRUST	N21.003
9/1900	17 S	11 E	W	1	NE NW	0.60	201	WARBINGTON FAMILY TRUST	N21.003
9/1900	17 S	11 E	W	13	NW SW	0.15*	2700	HAMMOCK	N21.006
9/1900	17 S	11 E	W	13	SW SW	0.05*	2700	HAMMOCK	N21.006
Total:						12.32			

*Lands formerly under Certificate 76106

6. The portion of the second right to be transferred is as follows:

Certificate: 95176 in the name of TUMALO IRRIGATION DISTRICT (perfected under Permit S-19628)

Use: IRRIGATION of 7.7 acres; SUPPLEMENTAL IRRIGATION of 12.12 acres

Priority Date: OCTOBER 29, 1913

Maximum Quantity (Rate) that can be applied to an acre at the diversion:

The amount of water used for irrigation, together with the amount secured under any other right existing for the same lands is limited as follows:

Apr 1 to May 1 and Oct 1 to Nov 1: 1/80 cfs

May 1 to May 15 and Sep 15 to Oct 1: 1/60 cfs

May 15 to Sep 15: 1/32.4 cfs

Maximum Duty that can be applied to an acre at the diversion during a season:

Not to exceed 9.91 acre-feet (af) per acre per year.

Sources: TUMALO CREEK, CRATER CREEK, LITTLE CRATER CREEK AND THREE SPRINGS BRANCHES, tributaries of the DESCHUTES RIVER.

Authorized Point of Diversion:

Twp	Rng	Mer	Sec	Q-Q	Measured Distances
17 S	11 E	WM	23	SW NE	TUMALO FEED CANAL POD 1: NORTH 70° 21' WEST, 1550 FEET FROM THE EAST ¼ CORNER OF SECTION 23

Authorized Place of Use:

IRRIGATION								
Twp	Rng	Mer	Sec	Q-Q	Acres	Tax Lot	Water User	Notice
16 S	12 E	WM	8	SW NW	7.70	403	BARR EQUESTRIAN LLC	N21-006

SUPPLEMENTAL IRRIGATION								
Twp	Rng	Mer	Sec	Q-Q	Acres	Tax Lot	Water User	Notice
16 S	11 E	WM	13	NE SE	1.20	901	JOHNSTON	N21.003
16 S	11 E	WM	13	NW SE	4.00	901	JOHNSTON	N21.003
16 S	11 E	WM	24	SW NW	0.85	501	BIERLY LIVING TRUST	N21.001
16 S	11 E	WM	26	SW NW	0.40	111	MALONEY REV TRUST	N21.002
16 S	11 E	WM	26	SW SE	3.55	500	MALONEY REV TRUST	N21.002
16 S	11 E	WM	28	SE NE	0.45	900	SHAWN TEEVIN FAMILY	N21.004
16 S	12 E	WM	18	SE SE	1.67	1701	NORRIS	N21.005
Total:					12.12			

7. Transfer Application T-13910 proposes to change the place of use to:

Proposed Place of Use:

IRRIGATION								
Twp	Rng	Mer	Sec	Q-Q	Acres	Tax Lot	Water User	Notice
16 S	12 E	WM	19	NE NW	5.00	800	EMERSON	N21.00
17 S	11 E	WM	13	NW SW	2.70	2700	HAMMOCK	N21.00
Total:					7.70			

SUPPLEMENTAL IRRIGATION								
Twp	Rng	Mer	Sec	Q-Q	Acres	Tax Lot	Water User	Notice
16 S	11 E	WM	13	NE SE	0.20	901	JOHNSTON	N21.003
16 S	11 E	WM	24	SW NW	0.85	501	BIERLY LIVING TRUST	N21.001
16 S	11 E	WM	26	SW NW	2.70	111	MALONEY REV TRUST	N21.002
16 S	11 E	WM	26	SW NW	0.40	111	MALONEY REV TRUST	N21.002
16 S	11 E	WM	26	SW SE	0.85	500	MALONEY REV TRUST	N21.002
16 S	11 E	WM	28	SE NE	0.45	901	TEEVIN	N21.004
16 S	12 E	WM	8	NE SW	1.00	1601	ERIC & JAMIE OLSON JOINT	N21.005
16 S	12 E	WM	8	NE SW	1.10	1500	LARSON	N21.003
16 S	12 E	WM	8	SE SW	1.90	1500	LARSON	N21.003
16 S	12 E	WM	18	SE SE	0.67	1701	NORRIS	N21.005
17 S	11 E	WM	1	NE NW	1.40	300	WARBINGTON FAMILY TRUST	N21.003
17 S	11 E	WM	1	NE NW	0.60	201	WARBINGTON FAMILY TRUST	N21.003
Total:					12.12			

8. The portion of the third right to be transferred is as follows:

Certificate: 95177 in the name of TUMALO IRRIGATION DISTRICT (perfected under Permit S-624)

Use: SUPPLEMENTAL IRRIGATION of 20.02 acres

Priority Date: APRIL 7, 1911

Limit/Duty:

The amount of water used for irrigation, together with the amount secured under any other right existing for the same lands, is limited to a diversion of the following amounts measured at the point of diversion from the Deschutes River for each acre irrigated during the periods indicated below during the irrigation season of each year.

Apr 1 to May 1 and Oct 1 to Nov 1: 0.75 acre-feet

May 1 to May 15 and Sep 15 to Oct 1: 0.50 acre-feet

May 15 to Sep 15: 7.40 acre-feet

Further limited to a total diversion of not to exceed 35,000 acre-feet stored water only during any one irrigation season.

Source: CRESCENT LAKE RESERVOIR, constructed under Permit R-102, a tributary of CRESCENT CREEK

Authorized Points of Diversion:

Twp	Rng	Mer	Sec	Q-Q
24 S	6 E	WM	11	SE SW
24S	6 E	WM	11	SW SE

Authorized Place of Use:

SUPPLEMENTAL IRRIGATION								
Twp	Rng	Mer	Sec	Q-Q	Acres	Tax Lot	Water User	Notice
16	11 E	WM	13	NE SE	1.20	901	JOHNSTON	N21.003
16	11 E	WM	13	NW SE	4.00	901	JOHNSTON	N21.003
16	11 E	WM	24	SW NW	0.85	501	BIERLY LIVING TRUST	N21.001
16	11 E	WM	26	SW NW	0.40	111	MALONEY REV TRUST	N21.002
16	11 E	WM	26	SW SE	3.55	500	MALONEY REV TRUST	N21.002
16	11 E	WM	28	SE NE	0.45	900	SHAWN TEEVIN FAMILY TRUST	N21.004
16	12 E	WM	8	SW NW	7.70	403	BARR EQUESTRIAN LLC	N21-006

SUPPLEMENTAL IRRIGATION								
Twp	Rng	Mer	Sec	Q-Q	Acres	Tax Lot	Water User	Notice
16	12 E	WM	8	SW NW	0.20*	403	BARR EQUESTRIAN LLC	N21.006
16	12 E	WM	18	SE SE	1.67	1701	NORRIS	N21.005
Total:					20.02			

*Lands for supplemental irrigation formerly described under Certificate 76106

9. Transfer Application T-13910 proposes to change the place of use to:

Proposed Place of Use:

SUPPLEMENTAL IRRIGATION								
Twp	Rng	Mer	Sec	Q-Q	Acres	Tax Lot	Water User	Notice
16 S	11 E	WM	13	NE SE	0.20	901	JOHNSTON	N21.00
16 S	11 E	WM	24	SW NW	0.85	501	BIERLY LIVING	N21.00
16 S	11 E	WM	26	SW NW	2.70	111	MALONEY REV	N21.00
16 S	11 E	WM	26	SW NW	0.40	111	MALONEY REV	N21.00
16 S	11 E	WM	26	SW SE	0.85	500	MALONEY REV	N21.00
16 S	11 E	WM	28	SE NE	0.45	901	TEEVIN	N21.00
16 S	12 E	WM	8	NE SW	1.00	1601	ERIC & JAMIE	N21.00
16 S	12 E	WM	8	NE SW	1.10	1500	LARSON	N21.00
16 S	12 E	WM	8	SE SW	1.90	1500	LARSON	N21.00
16 S	12 E	WM	18	SE SE	0.67	1701	NORRIS	N21.00
16 S	12 E	WM	19	NE NW	5.00	800	EMERSON	N21.00
17 S	11 E	WM	1	NE NW	1.40	300	WARBINGTON	N21.00
17 S	11 E	WM	1	NE NW	0.60	201	WARBINGTON	N21.00
17 S	11 E	WM	13	NW SW	2.70	2700	HAMMOCK	N21.00
17 S	11 E	WM	13	NW SW	0.15*	2700	HAMMOCK	N21.00
17 S	11 E	WM	13	SW SW	0.05*	2700	HAMMOCK	N21.00
Total:					20.02			

*Lands formerly described under Certificate 76106

10. The portion of the fourth right to be transferred is as follows:

Certificate: 95178 in the name of TUMALO IRRIGATION DISTRICT (perfected under Permit S-27841)

Use: SUPPLEMENTAL IRRIGATION of 20.02 acres

Priority Date: DECEMBER 8, 1961

Limit/Duty: The amount of water used for irrigation, together with the amount secured under any other right existing for the same lands, is limited to a diversion of not to exceed 9.91 acre-feet per acre for each acre irrigated during the irrigation season of each year and the right allowed hereunder for the appropriation of water for lands having a valid prior right shall be limited to the amount necessary to make up any deficiency in water available to said lands under said prior right and the amount allowed herein, together with the amount secured under any other right existing for said lands, shall be limited by the duty of water as fixed herein; and shall be subject to such reasonable rotation system as may be ordered by the proper state officer.

Source: CRESCENT LAKE RESERVOIR (constructed under Permit R-2744), tributary of CRESCENT CREEK and the LITTLE DESCHUTES RIVER, tributary to the DESCHUTES RIVER

Authorized Points of Diversion:

Twp	Rng	Mer	Sec	Q-Q	Measured Distances
17 S	12 E	WM	32	NW NE	TUMALO ID BEND FEED CANAL: 2050 FEET WEST FROM THE NE CORNER OF SECTION 23
24 S	6 E	WM	11	SE SW	CRESCENT LAKE RESERVOIR – NONE GIVEN

Authorized Place of Use:

SUPPLEMENTAL IRRIGATION								
Twp	Rng	Mer	Sec	Q-Q	Acres	Tax Lot	Water User	Notice
16	11 E	WM	13	NE SE	1.20	901	JOHNSTON	N21.003
16	11 E	WM	13	NW SE	4.00	901	JOHNSTON	N21.003
16	11 E	WM	24	SW NW	0.85	501	BIERLY LIVING TRUST	N21.001
16	11 E	WM	26	SW NW	0.40	111	MALONEY REV TRUST	N21.002
16	11 E	WM	26	SW SE	3.55	500	MALONEY REV TRUST	N21.002
16	11 E	WM	28	SE NE	0.45	900	SHAWN TEEVIN FAMILY TRUST	N21.004
16	12 E	WM	8	SW NW	7.70	403	BARR EQUESTRIAN LLC	N21-006
16	12 E	WM	8	SW NW	0.20*	403	BARR EQUESTRIAN LLC	N21.006
16	12 E	WM	18	SE SE	1.67	1701	NORRIS	N21.005
Total:					20.02			

11. Transfer Application T-13910 proposes to change the place of use to:

Proposed Place of Use:

SUPPLEMENTAL IRRIGATION								
Twp	Rng	Mer	Sec	Q-Q	Acres	Tax Lot	Water User	Notice
16 S	11 E	WM	13	NE SE	0.20	901	JOHNSTON	N21.00
16 S	11 E	WM	24	SW NW	0.85	501	BIERLY LIVING	N21.00
16 S	11 E	WM	26	SW NW	2.70	111	MALONEY REV	N21.00
16 S	11 E	WM	26	SW NW	0.40	111	MALONEY REV	N21.00
16 S	11 E	WM	26	SW SE	0.85	500	MALONEY REV	N21.00
16 S	11 E	WM	28	SE NE	0.45	901	TEEVIN	N21.00
16 S	12 E	WM	8	NE SW	1.00	1601	ERIC & JAMIE	N21.00
16 S	12 E	WM	8	NE SW	1.10	1500	LARSON	N21.00
16 S	12 E	WM	8	SE SW	1.90	1500	LARSON	N21.00
16 S	12 E	WM	18	SE SE	0.67	1701	NORRIS	N21.00
16 S	12 E	WM	19	NE NW	5.00	800	EMERSON	N21.00
17 S	11 E	WM	1	NE NW	1.40	300	WARBINGTON	N21.00
17 S	11 E	WM	1	NE NW	0.60	201	WARBINGTON	N21.00
17 S	11 E	WM	13	NW SW	2.70	2700	HAMMOCK	N21.00
17 S	11 E	WM	13	NW SW	0.15*	2700	HAMMOCK	N21.00
17 S	11 E	WM	13	SW SW	0.05*	2700	HAMMOCK	N21.00
Total:					20.02			

12. The portion of the fifth right to be transferred is as follows:

Certificate: 74149 in the name of TUMALO IRRIGATION DISTRICT (confirmed by decree of the Circuit Court of the State of Oregon for Deschutes County)

Use: SUPPLEMENTAL IRRIGATION of 20.02 acres

Priority Date: 1905

Limit/Duty: The use is limited to the amount beneficially used and shall not exceed 9.50 cubic feet per second for supplemental irrigation, industrial use and pond maintenance during

the irrigation season from April 1 to November 1 and storage of said water in Crescent Lake Reservoir during the non-irrigation season, or its equivalent in case of rotation, measured at the point of diversion from the source.

Source: The DESCHUTES RIVER, tributary to the COLUMBIA RIVER

Authorized Point of Diversion:

Twp	Rng	Mer	Sec	Q-Q	Measured Distances
17 S	12 E	WM	32	NW NE	BEND FEED CANAL: 100 FEET SOUTH AND 550 FEET EAST FROM THE N ¼ CORNER OF SECTION 32

Authorized Place of Use:

SUPPLEMENTAL IRRIGATION								
Twp	Rng	Mer	Sec	Q-Q	Acres	Tax Lot	Water User	Notice
16	11 E	WM	13	NE SE	1.20	901	JOHNSTON	N21.003
16	11 E	WM	13	NW SE	4.00	901	JOHNSTON	N21.003
16	11 E	WM	24	SW NW	0.85	501	BIERLY LIVING TRUST	N21.001
16	11 E	WM	26	SW NW	0.40	111	MALONEY REV TRUST	N21.002
16	11 E	WM	26	SW SE	3.55	500	MALONEY REV TRUST	N21.002
16	11 E	WM	28	SE NE	0.45	900	SHAWN TEEVIN FAMILY TRUST	N21.004
16	12 E	WM	8	SW NW	7.70	403	BARR EQUESTRIAN LLC	N21.006
16	12 E	WM	8	SW NW	0.20*	403	BARR EQUESTRIAN LLC	N21.006
16	12 E	WM	18	SE SE	1.67	1701	NORRIS	N21.005
Total:					20.02			

13. Transfer Application T-13910 proposes to change the place of use to:

Proposed Place of Use:

SUPPLEMENTAL IRRIGATION								
Twp	Rng	Mer	Sec	Q-Q	Acres	Tax Lot	Water User	Notice
16 S	11 E	WM	13	NE SE	0.20	901	JOHNSTON	N21.00
16 S	11 E	WM	24	SW NW	0.85	501	BIERLY LIVING	N21.00
16 S	11 E	WM	26	SW NW	2.70	111	MALONEY REV	N21.00
16 S	11 E	WM	26	SW NW	0.40	111	MALONEY REV	N21.00
16 S	11 E	WM	26	SW SE	0.85	500	MALONEY REV	N21.00
16 S	11 E	WM	28	SE NE	0.45	901	TEEVIN	N21.00
16 S	12 E	WM	8	NE SW	1.00	1601	ERIC & JAMIE	N21.00
16 S	12 E	WM	8	NE SW	1.10	1500	LARSON	N21.00
16 S	12 E	WM	8	SE SW	1.90	1500	LARSON	N21.00
16 S	12 E	WM	18	SE SE	0.67	1701	NORRIS	N21.00
16 S	12 E	WM	19	NE NW	5.00	800	EMERSON	N21.00
17 S	11 E	WM	1	NE NW	1.40	300	WARBINGTON	N21.00
17 S	11 E	WM	1	NE NW	0.60	201	WARBINGTON	N21.00
17 S	11 E	WM	13	NW SW	2.70	2700	HAMMOCK	N21.00
17 S	11 E	WM	13	NW SW	0.15*	2700	HAMMOCK	N21.00
17 S	11 E	WM	13	SW SW	0.05*	2700	HAMMOCK	N21.00
Total:					20.02			

14. The Department finds that the district permanent transfer application was submitted according to ORS 540.580 and OAR 690-385-4000, contains the information required under OARs 690-385-4200 and 690-385-2000, and includes maps meeting the requirements of OARs 690-385-4300 and 690-385-2200.

15. The Department finds that the proposed district permanent transfer meets all the criteria set forth in ORS 540.580 and OAR 690-385-4000.
16. The water right is subject to transfer as defined in OAR 690-385-0100(17).
17. The proposed change in places of use will not result in enlargement of the right as defined in OAR 690-385-0100(4).
18. The proposed change in place of use will not result in injury to other water rights as defined in OAR 690-385-0100(6).
19. Any other applicable requirements for district permanent water right transfers are met as required in OAR 690-385-4500.


Conclusions of Law

The proposed changes in place of use as proposed in Transfer Application T-13910 comply with and satisfy the requirements of ORS 540.580 and OAR 690-385-4500.

Now, therefore, it is ORDERED:

1. The proposed changes in place of use to the water rights evidenced by Certificates 95175, 95176, 95177, 95178, and 74149 are approved.
2. The places of use from which the water rights are transferred off by Transfer T-13910 shall no longer be irrigated, and are cancelled from Certificates 95175, 95176, 95177, 95178, and 74149.
3. The right to the use of the water at the places of use NOT modified by this order is restricted to beneficial and is subject to all other conditions and limitations contained in Certificates 95175, 95176, 95177, 95178, and 74149, and any related decree.
4. The water user shall maintain and operate the existing measurement device and shall make such improvements as may be required by the Department.
5. Full beneficial use of the water shall be made, consistent with the terms of this order, on or before **October 1, 2023**. A Claim of Beneficial Use shall be submitted by TID to the Department within one year after the deadline for completion of the changes and full beneficial use of the water.
6. Water right Certificates 95175, 95176, 95177, 95178, and 74149 are modified. After satisfactory proof of completion has been determined by the Department, superseding water right certificates will be issued when the Department determines it is necessary for record keeping.

Dated in Salem, Oregon on APR 18 2022


Lisa J. Jaramillo, Transfer and Conservation Section Manager for
THOMAS M. BYLER, DIRECTOR
Oregon Water Resources Department

Mailing Date: APR 19 2022

OWRD RECEIVED

Ann Reece, 4/5/2022, 11:18:26 AM

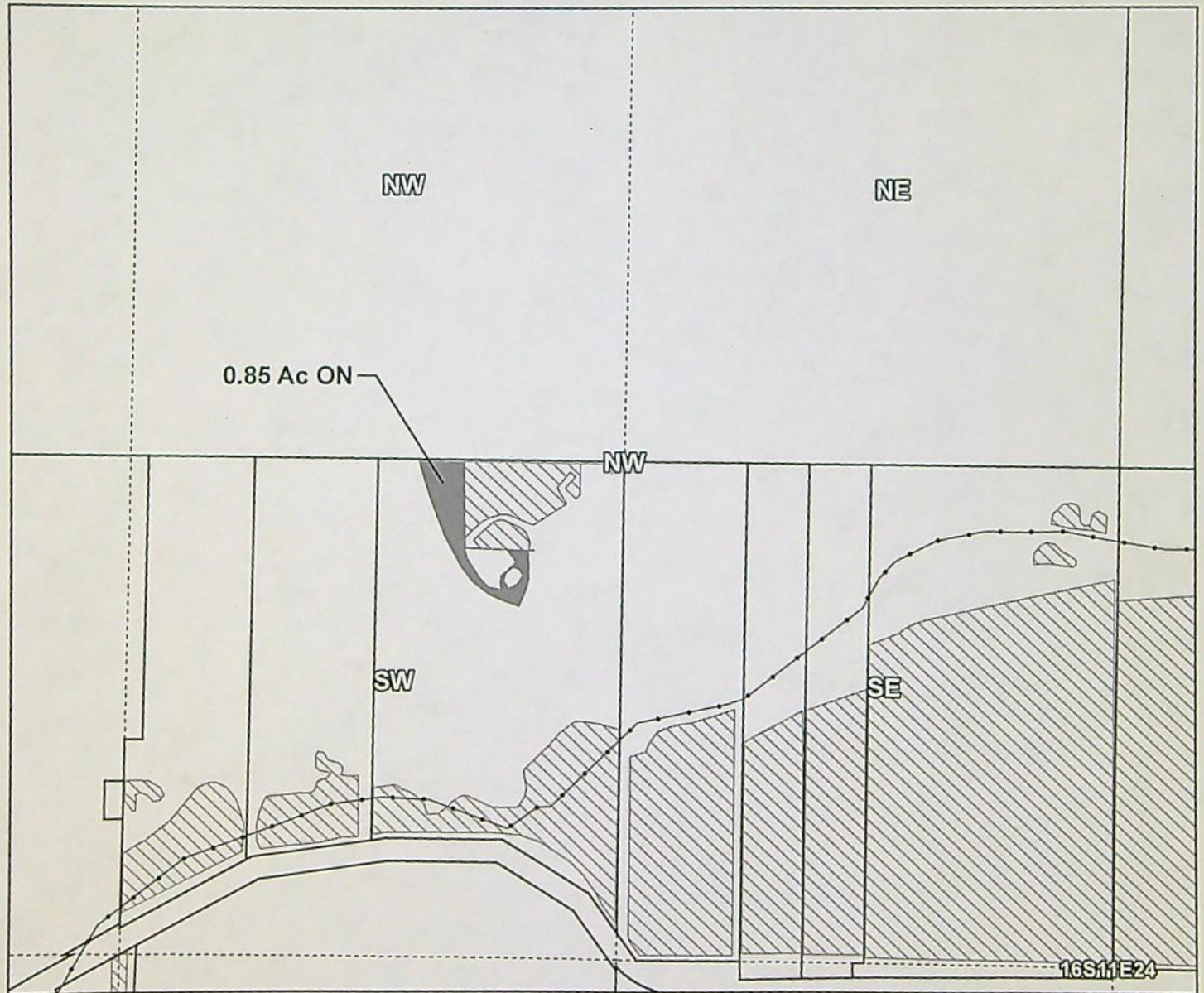
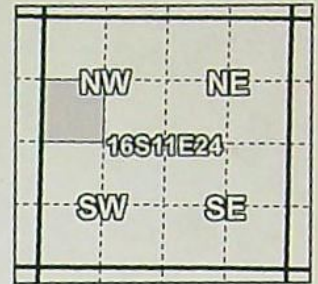
N21.001

Tumalo Irrigation District

2021 District Transfer Application "On" Map

Certificates: 95175(IR), 95176(IS), 95177(IS), 95178(IS), 74149(IS)

for Bierly Living Trust



Taxlot 1611240000501, 16-11-24-SW/NW: 0.85 Acres On, 5 Acres Total

- Pipelines and Canals
- Transfer
- ▨ Primary Water Right
- Taxlots



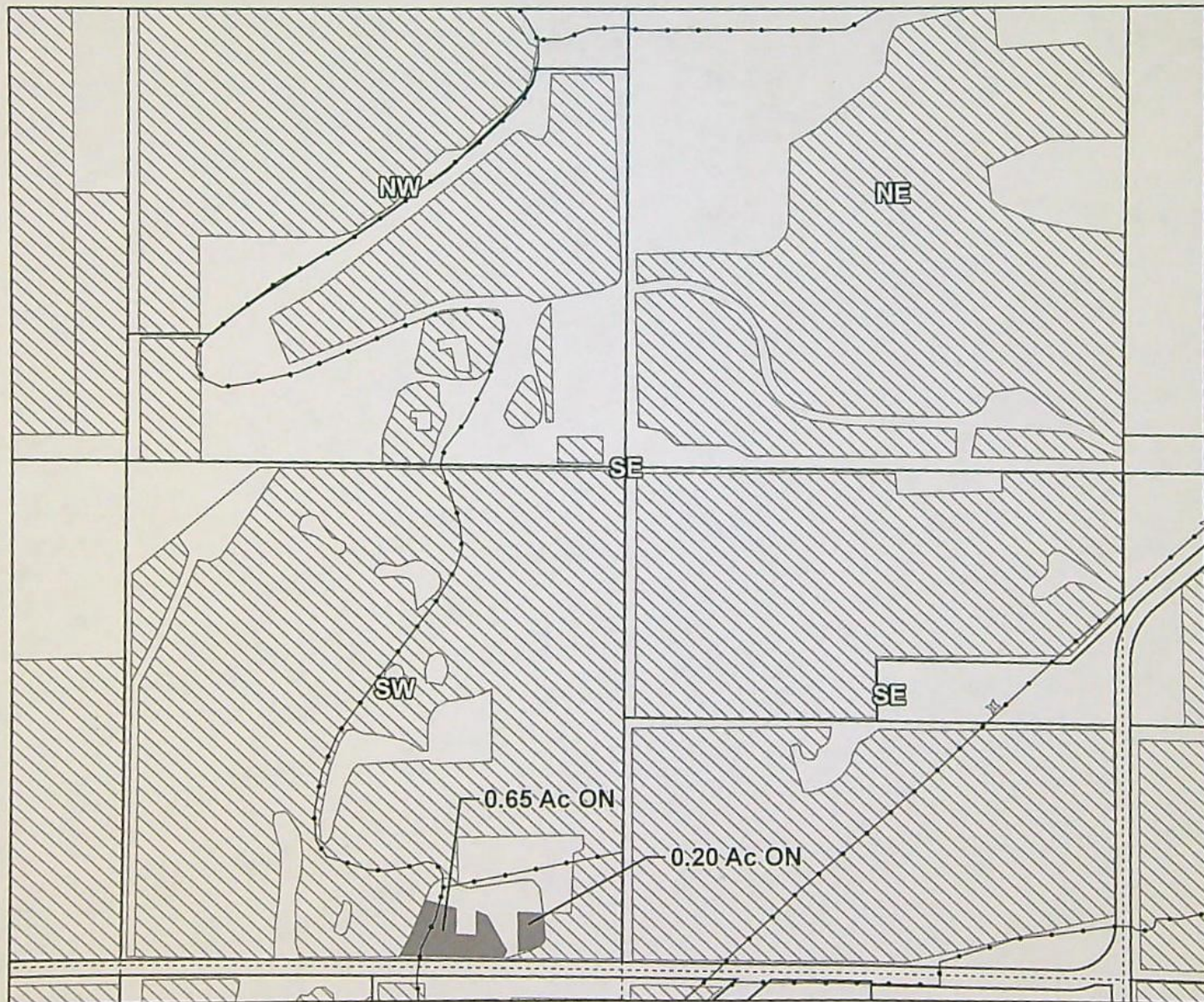
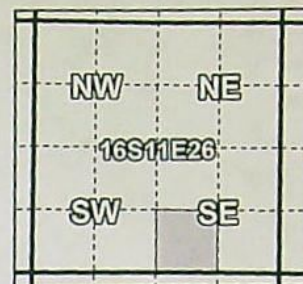
1 inch = 400 feet

Prepared by Tumalo Irrigation District | January 2022

Tumalo Irrigation District

2021 District Transfer Application "On" Map

Certificates: 95175(IR), 95176(IS), 95177(IS), 95178(IS), 74149(IS)
for Michael & Linda Maloney



Taxlot 1611260000500, 16-11-26-SW/SE: 0.85 Acres On, 33.4 Acres Total

- Pipelines and Canals
- Transfer
- Primary Water Right
- Taxlots



1 inch = 400 feet

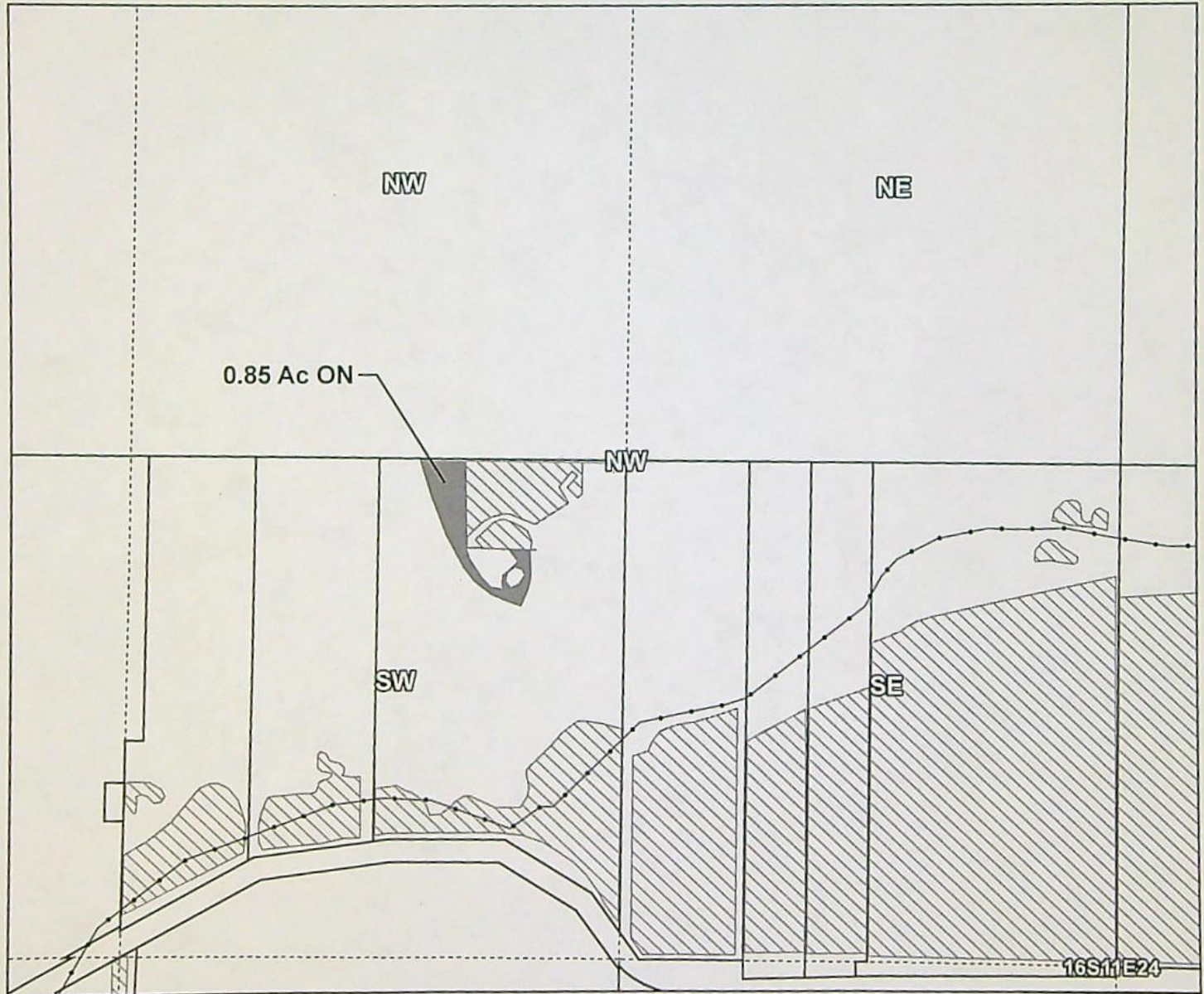

Prepared by Tumalo Irrigation District | January 2022

Tumalo Irrigation District

2021 District Transfer Application "On" Map

Certificates: 95175

for Bierly Living Trust



Taxlot 1611240000501, 16-11-24-SW/NW: 0.85 Acres On, 3.05 Acres Total

- Pipelines and Canals
- Transfer
- ▨ Primary Water Right
- Taxlots



1 inch = 400 feet

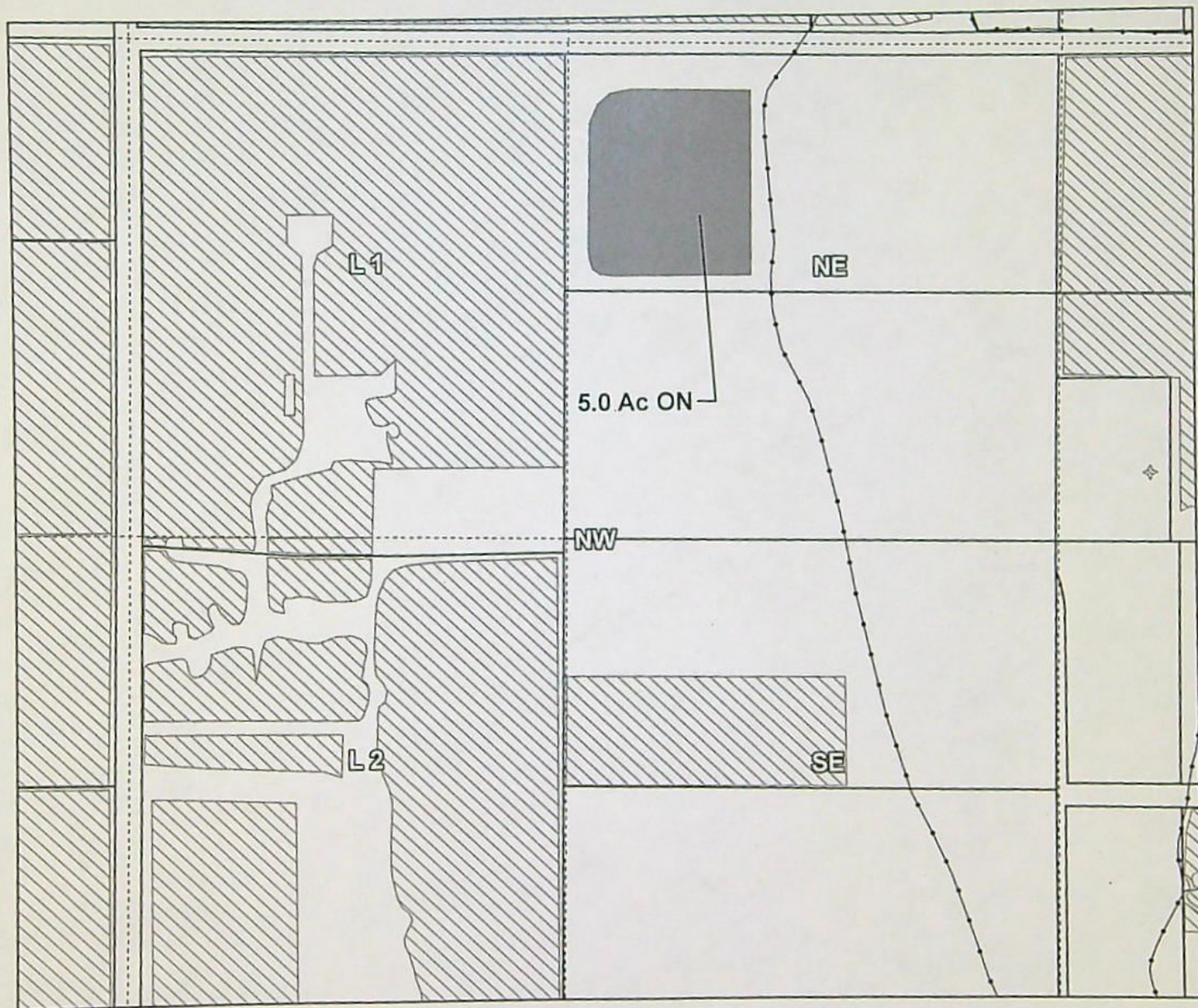
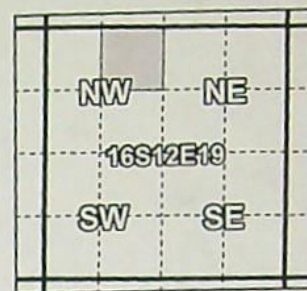
Prepared by Tumalo Irrigation District | January 2022

Tumalo Irrigation District

2021 District Transfer Application "On" Map

Certificates: 95176

for Randal Emerson



Taxlot 1612190000800, 16-12-19-NE/NW: 5.0 Acres On, 5.0 Acres Total

- Pipelines and Canals
- Transfer
- ▨ Primary Water Right
- Taxlots



1 inch = 400 feet

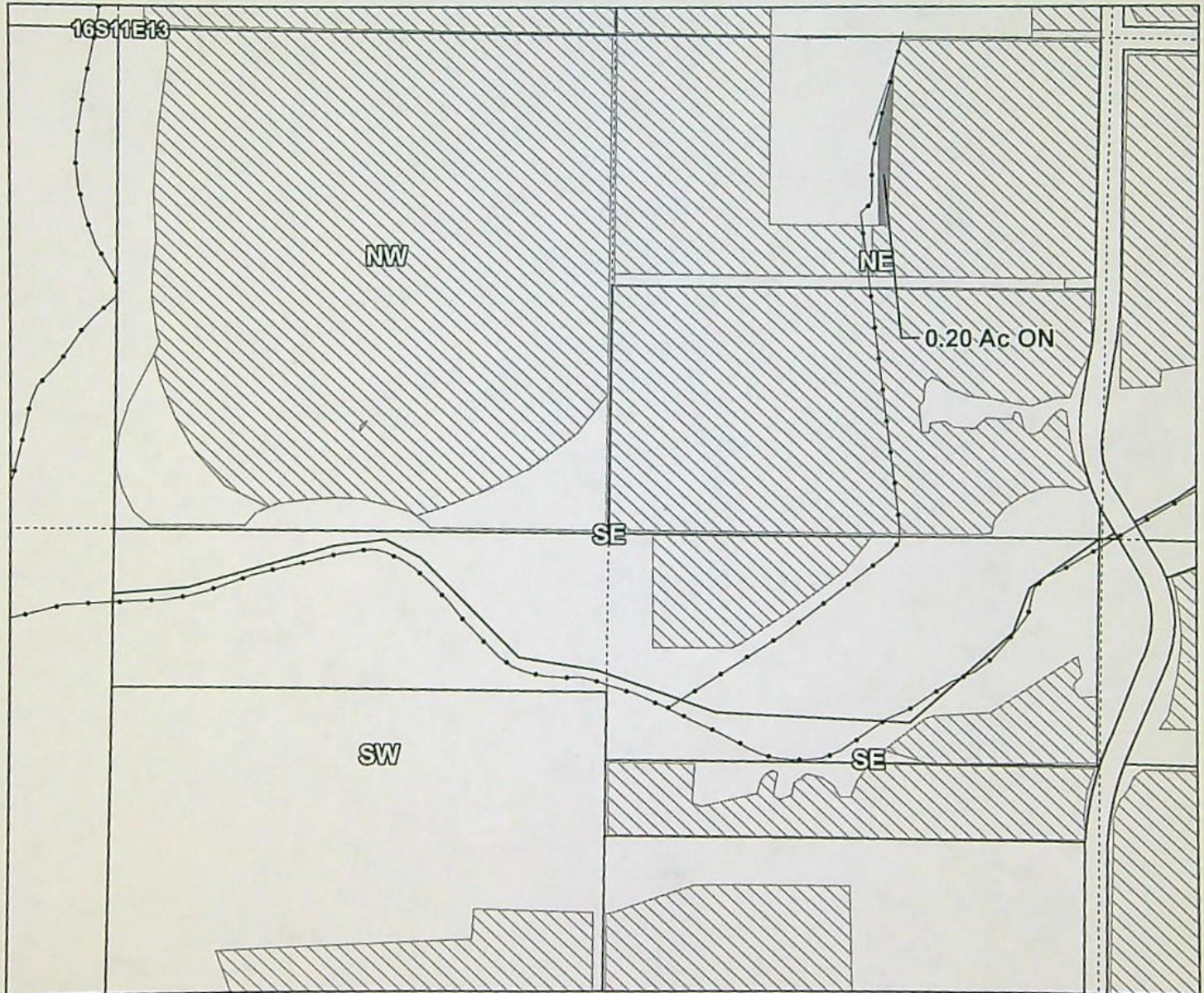
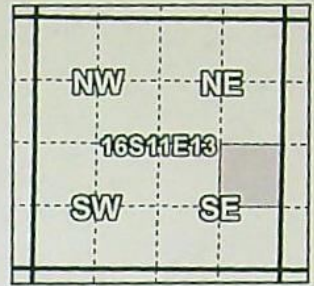
Prepared by Tumalo Irrigation District | January 2022

Tumalo Irrigation District

2021 District Transfer Application "On" Map

Certificates: 95175

for Camie Johnston



Taxlot 1611130000901, 16-11-13-NE/SE: 0.20 Acres On, 17.0 Acres Total

- Pipelines and Canals
- Transfer
- ▨ Primary Water Right
- Taxlots



1 inch = 400 feet

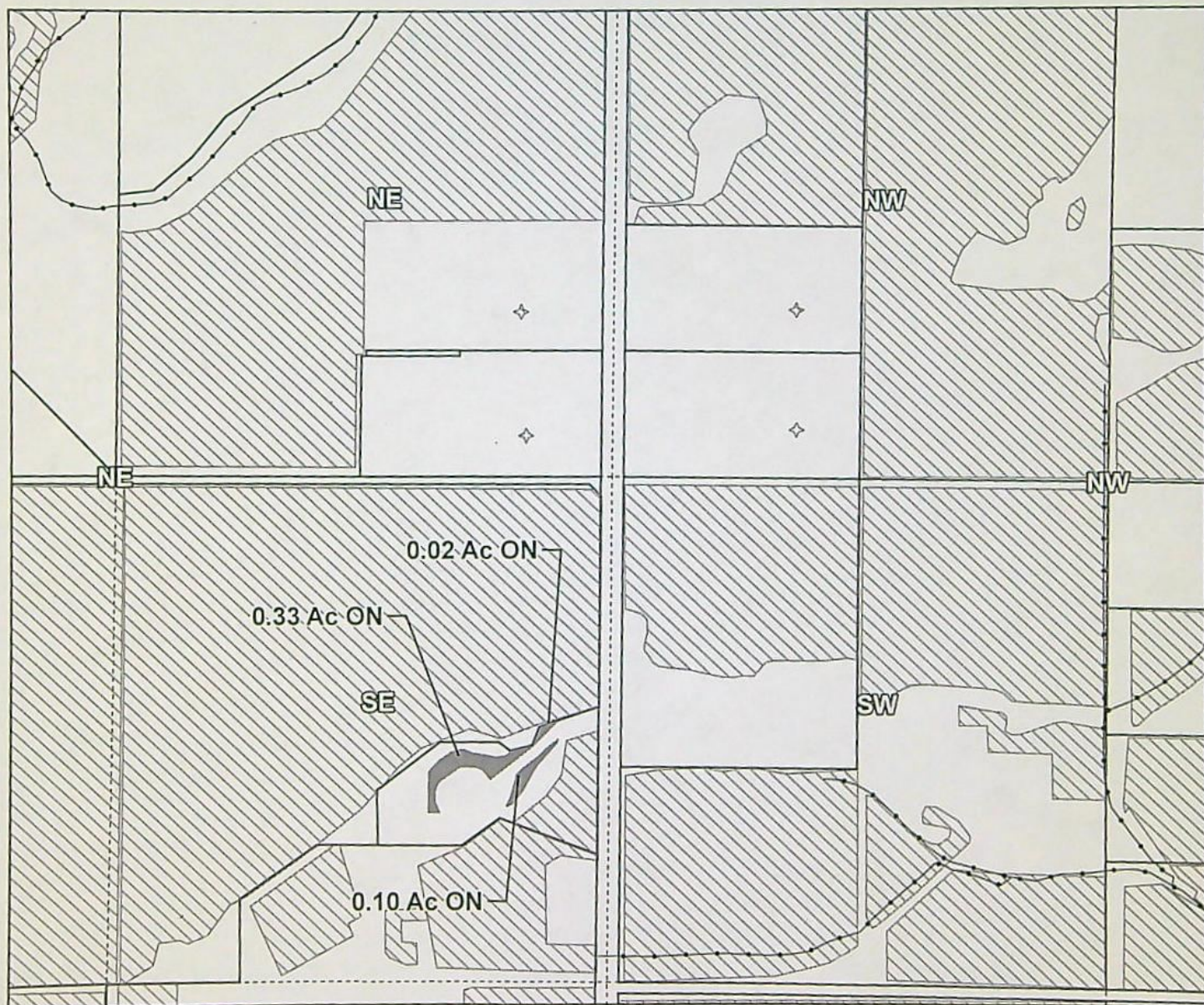
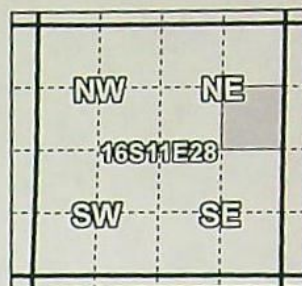
Prepared by Tumalo Irrigation District | January 2022

Tumalo Irrigation District

2021 District Transfer Application "On" Map

Certificates: 95175

for Meadow 224 LLC



Taxlot 1611280000901, 16-11-28-SE/NE: 0.45 Acres On, 1.45 Acres Total

- Pipelines and Canals
- Transfer
- ▨ Primary Water Right
- Taxlots



1 inch = 400 feet

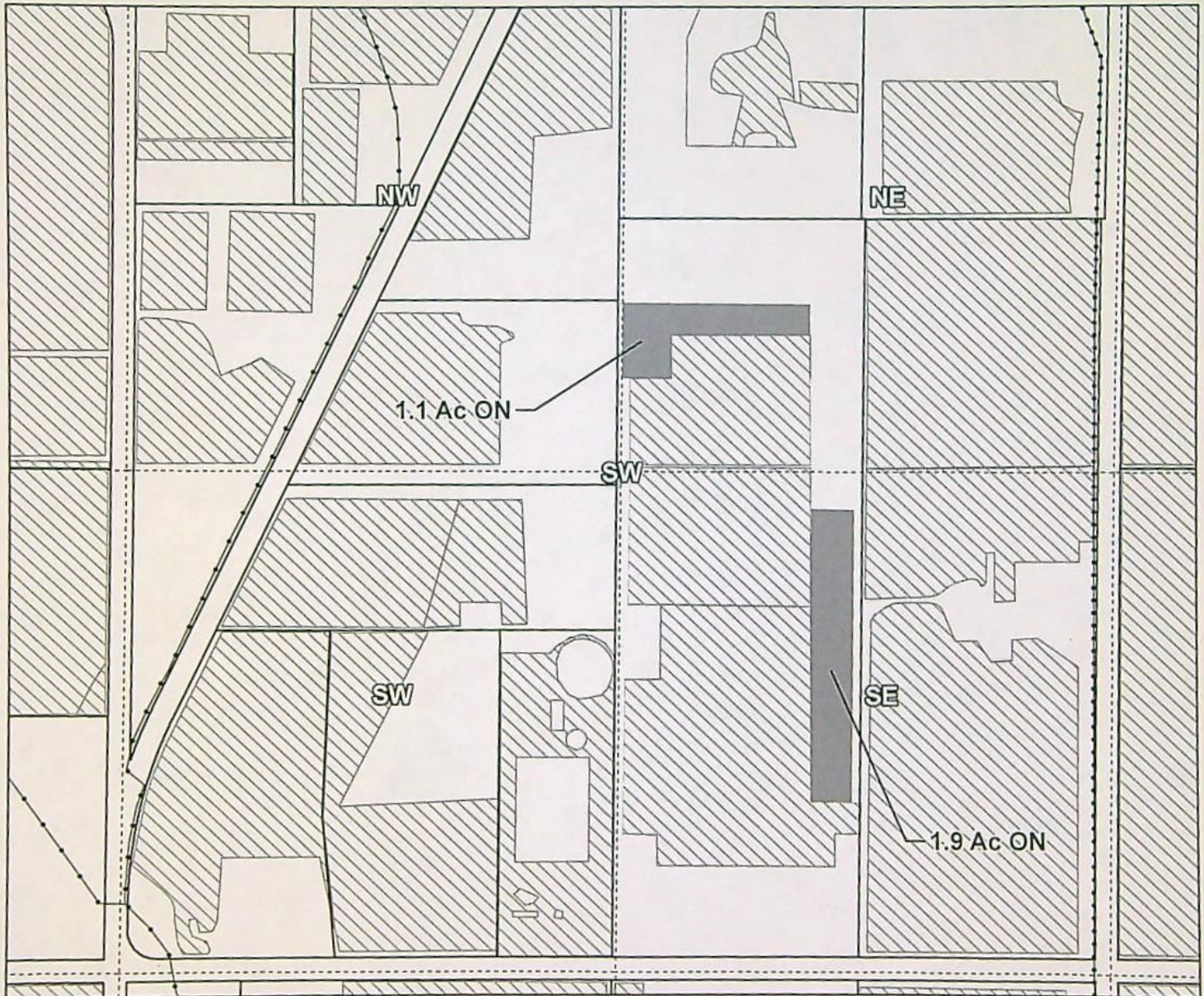
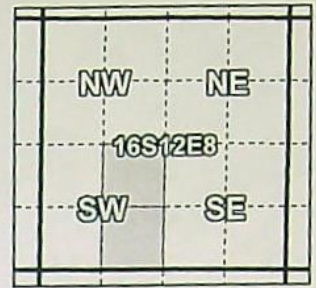
Prepared by Tumalo Irrigation District | January 2022

Tumalo Irrigation District

2021 District Transfer Application "On" Map

Certificates: 95175

for Barry Larson



Taxlot 1612080001500, 16-12-08-NE/SW: 1.1 Acres On, 4.58 Acres Total
Taxlot 1612080001500, 16-12-08-SE/SW: 1.9 Acres On, 13.42 Acres Total

- Pipelines and Canals
- Transfer
- ▨ Primary Water Right
- Taxlots



1 inch = 400 feet

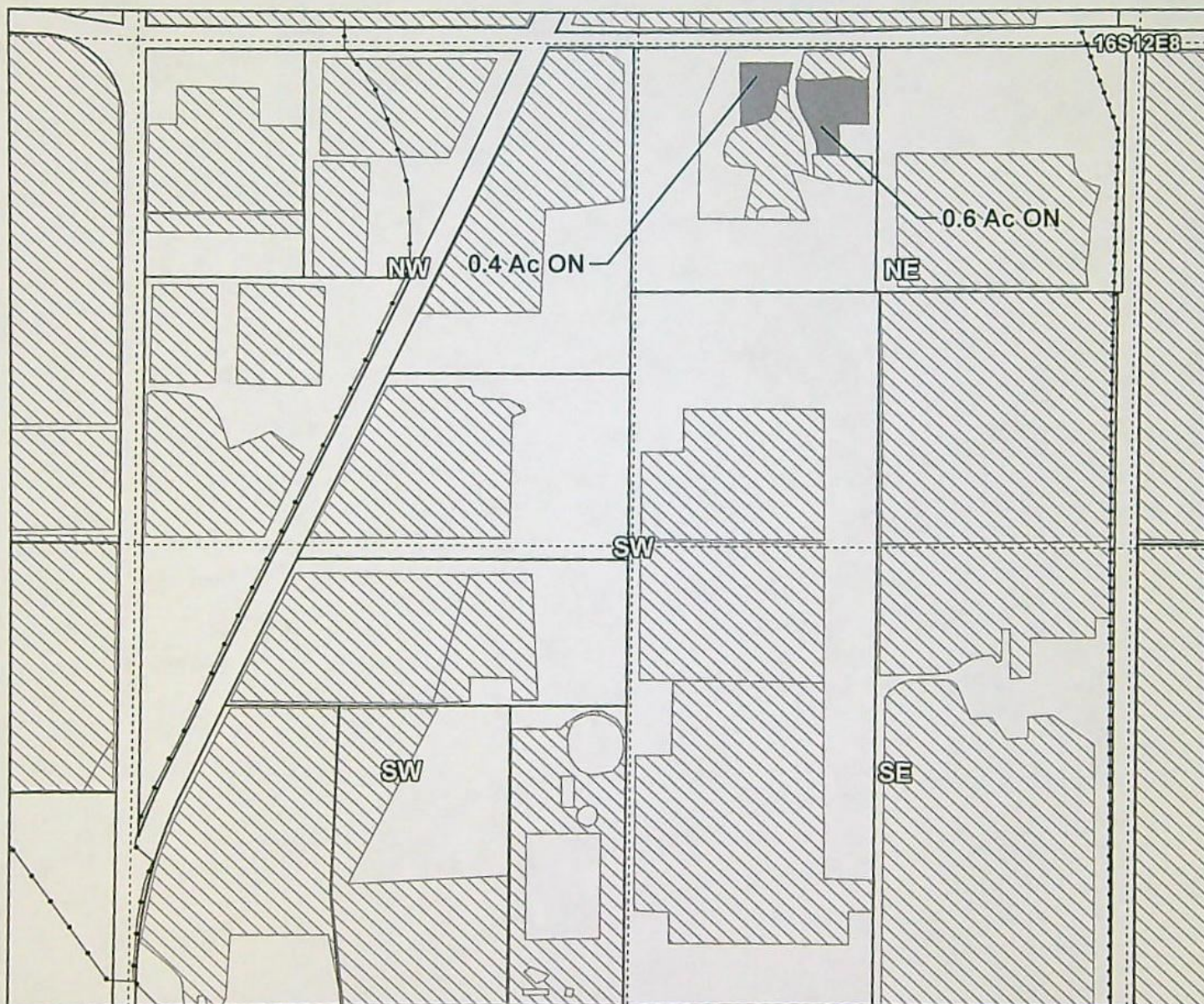
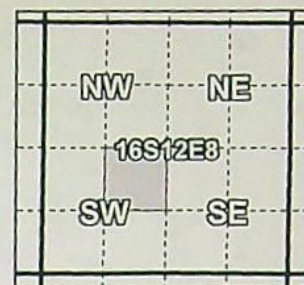
Prepared by Tumalo Irrigation District | January 2022

Tumalo Irrigation District

2021 District Transfer Application "On" Map

Certificates: 95175

for Erik Olsen



Taxlot 1612080001601, 16-12-08-NE/SW: 1.0 Acres On, 2.5 Acres Total

- Pipelines and Canals
- Transfer
- ▨ Primary Water Right
- Taxlots



1 inch = 400 feet

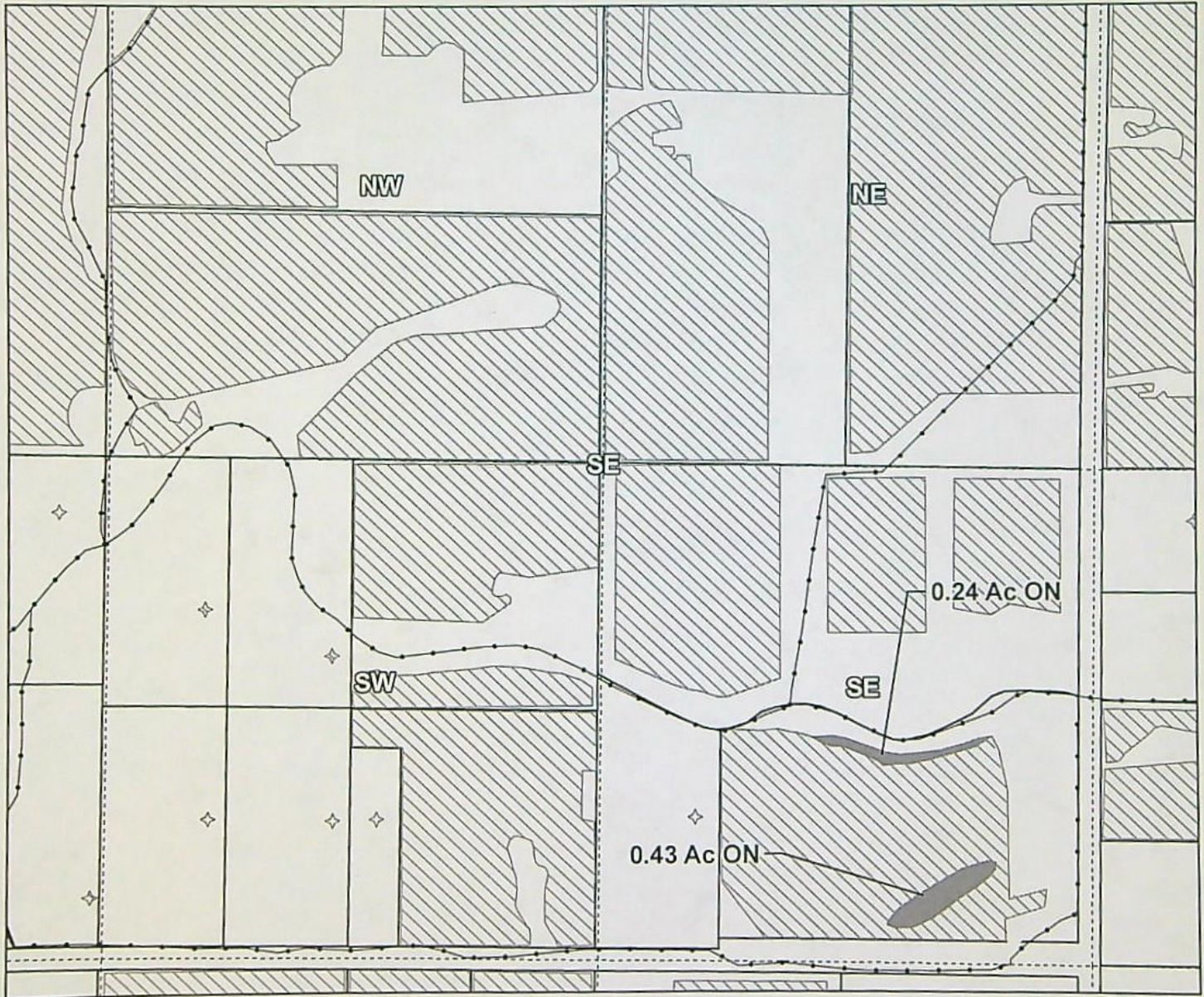
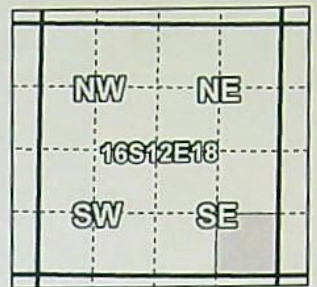
Prepared by Tumalo Irrigation District | January 2022

Tumalo Irrigation District

2021 District Transfer Application "On" Map

Certificates: 95175

for Anthony Norris



Taxlot 1612180001701, 16-12-18-SE/SE: 0.67 Acres On, 11.97 Acres Total

- Pipelines and Canals
- Transfer
- ▨ Primary Water Right
- Taxlots



1 inch = 400 feet

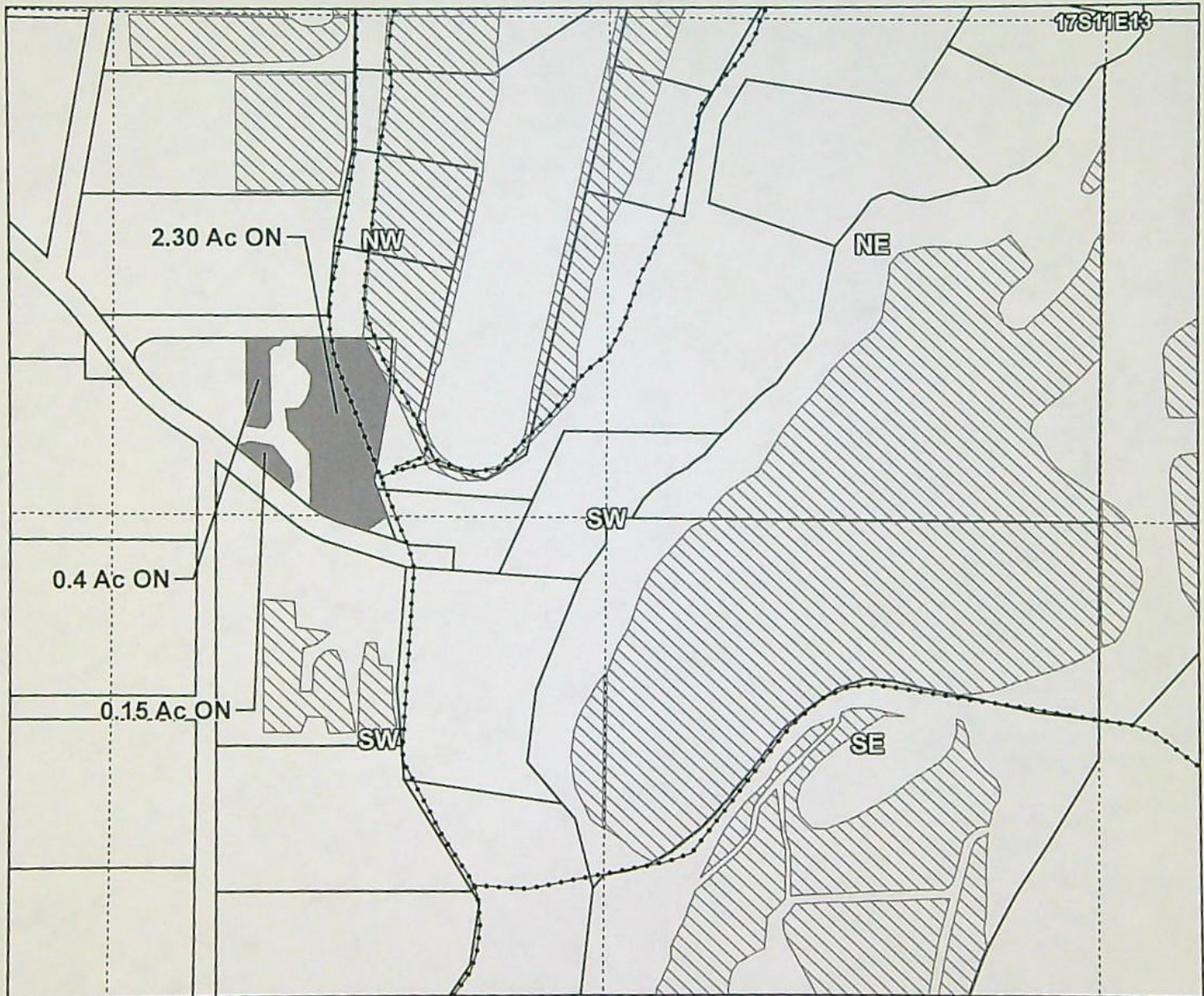
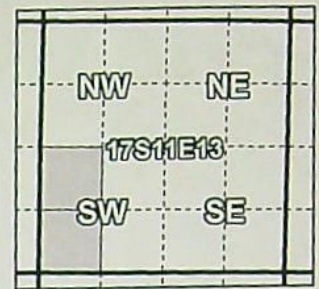
Prepared by Tumalo Irrigation District | January 2022

Tumalo Irrigation District

2021 District Transfer Application "On" Map

Certificates: 95175

for William Hammock



Taxlot 1711130002700, 17-11-13-NW/SW: 2.85 Acres On, 2.99 Acres Total
Taxlot 1711130002700, 17-11-13-SW/SW: 0.05 Acres On, 0.05 Acres Total

- Pipelines and Canals
- Transfer
- ▨ Primary Water Right
- Taxlots



1 inch = 400 feet

Prepared by Tumalo Irrigation District | January 2022

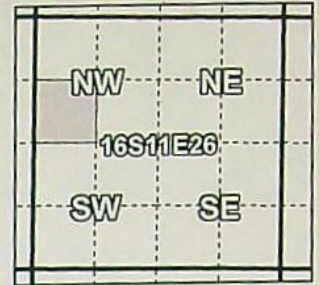
Tumalo Irrigation District

2021 District Transfer Application "On" Map

OWRD RECEIVED

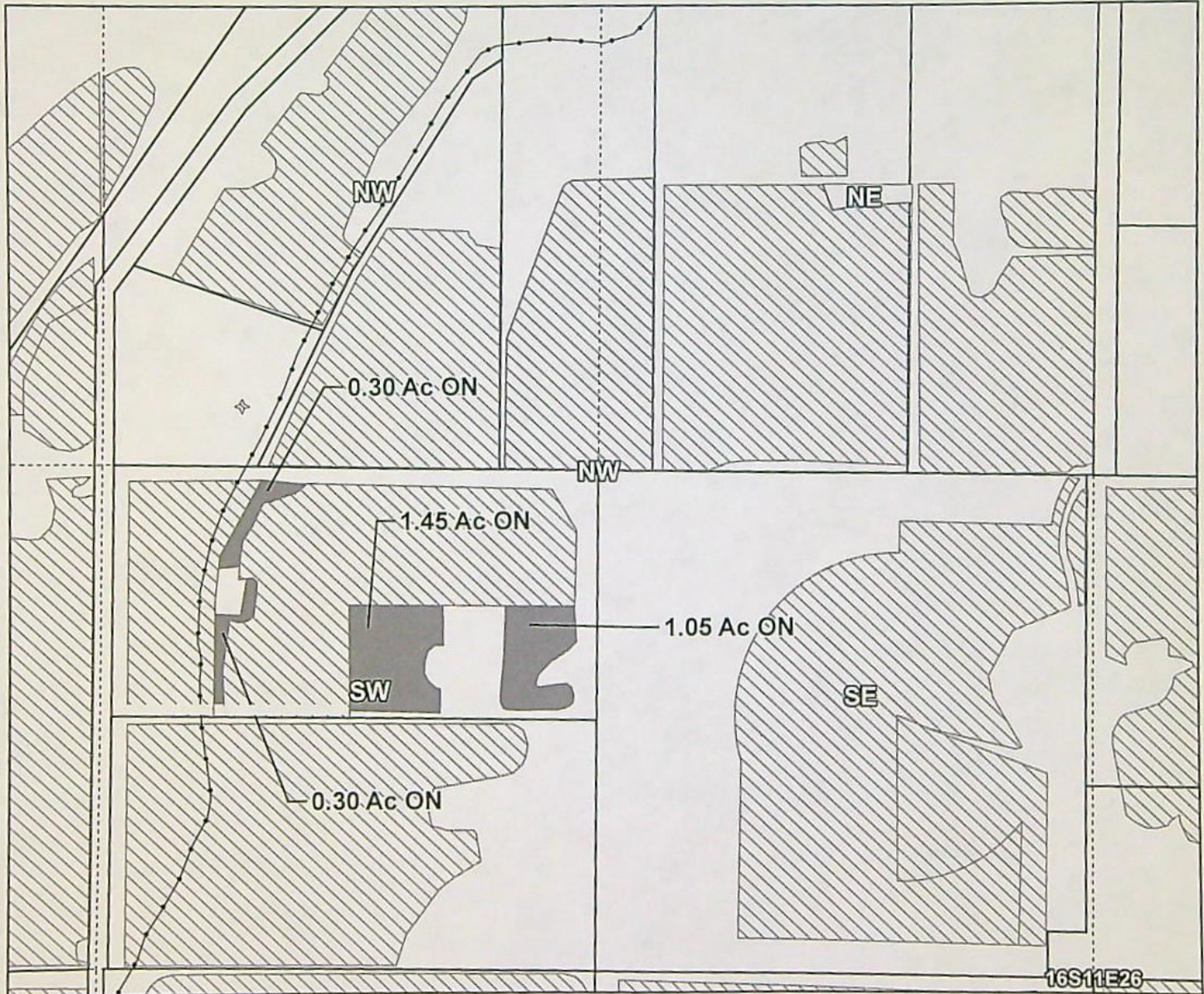
Ann Reece, 4/5/2022, 11:18:26 AM

N21.002



Certificates: 95175(IR), 95176(IS), 95177(IS), 95178(IS), 74149(IS)

for Michael & Linda Maloney



Taxlot 1611260000111, 16-11-26-SW/NW: 3.10 Acres On, 14.70 Acres Total

- Pipelines and Canals
- Transfer
- Primary Water Right
- Taxlots



1 inch = 400 feet

Prepared by Tumalo Irrigation District | January 2022

OWRD RECEIVED

Ann Reece, 4/5/2022, 11:18:26 AM

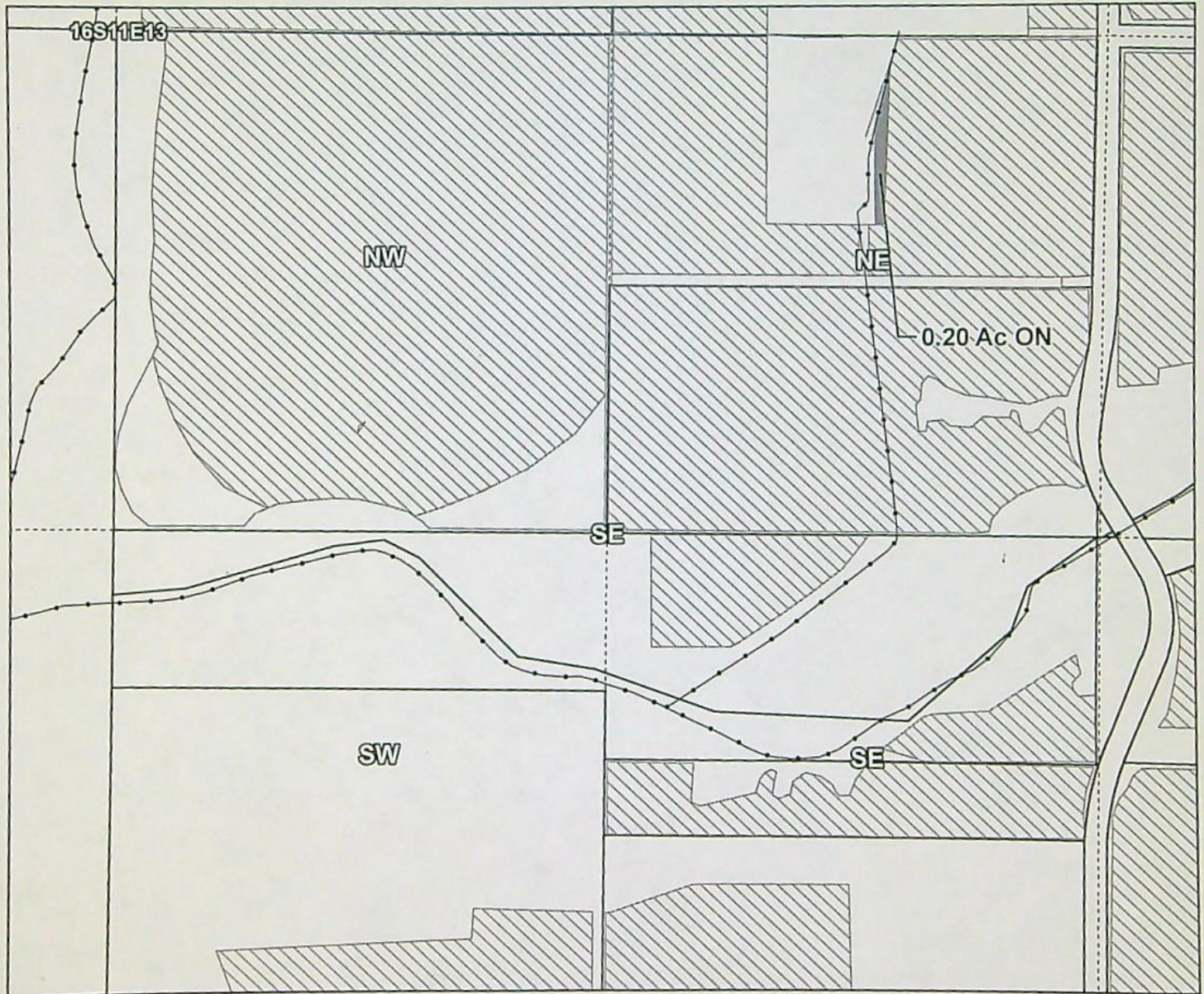
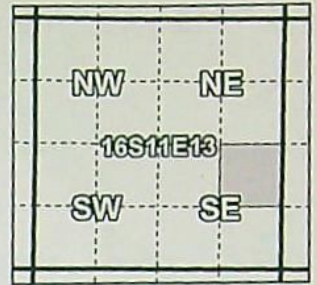
N21.003

Tumalo Irrigation District

2021 District Transfer Application "On" Map

Certificates: 95175(IR), 95176(IS), 95177(IS), 95178(IS), 74149(IS)

for Camie Johnston



Taxlot 1611130000901, 16-11-13-NE/SE: 0.20 Acres On, 15.8 Acres Total

- Pipelines and Canals
- Transfer
- ▨ Primary Water Right
- Taxlots



1 inch = 400 feet

Prepared by Tumalo Irrigation District | January 2022

OWRD RECEIVED

Ann Reece, 4/5/2022, 11:18:26 AM

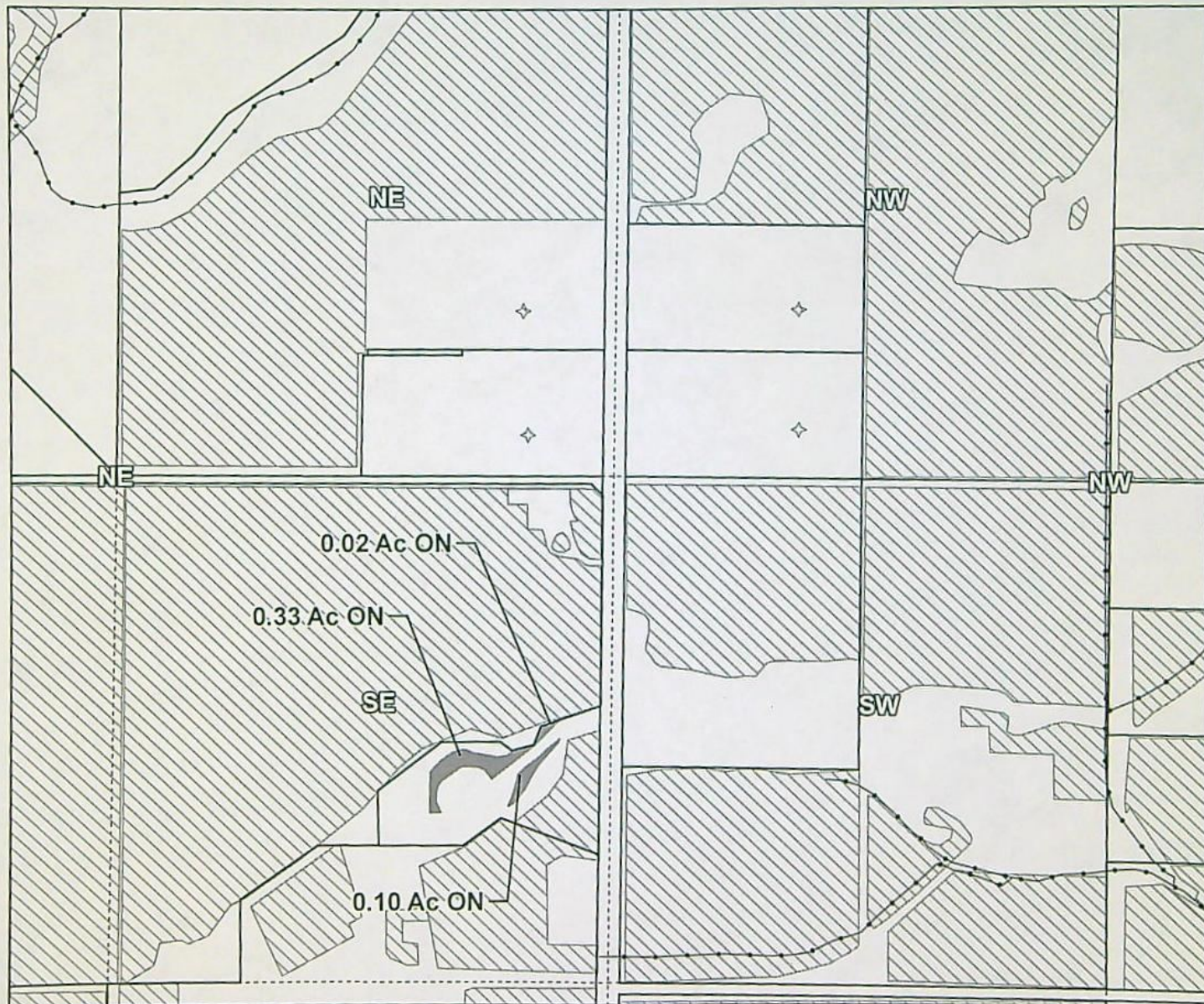
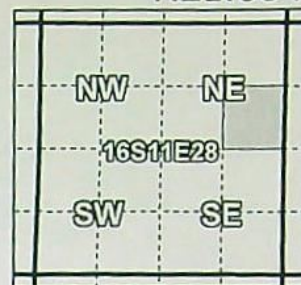
N21.004

Tumalo Irrigation District

2021 District Transfer Application "On" Map

Certificates: 95175(IR), 95176(IS), 95177(IS), 95178(IS), 74149(IS)

for Meadow 224 LLC



Taxlot 1611280000901, 16-11-28-SE/NE: 0.45 Acres On, 1.45 Acres Total

- Pipelines and Canals
- Transfer
- ▨ Primary Water Right
- Taxlots



1 inch = 400 feet

Prepared by Tumalo Irrigation District | January 2022

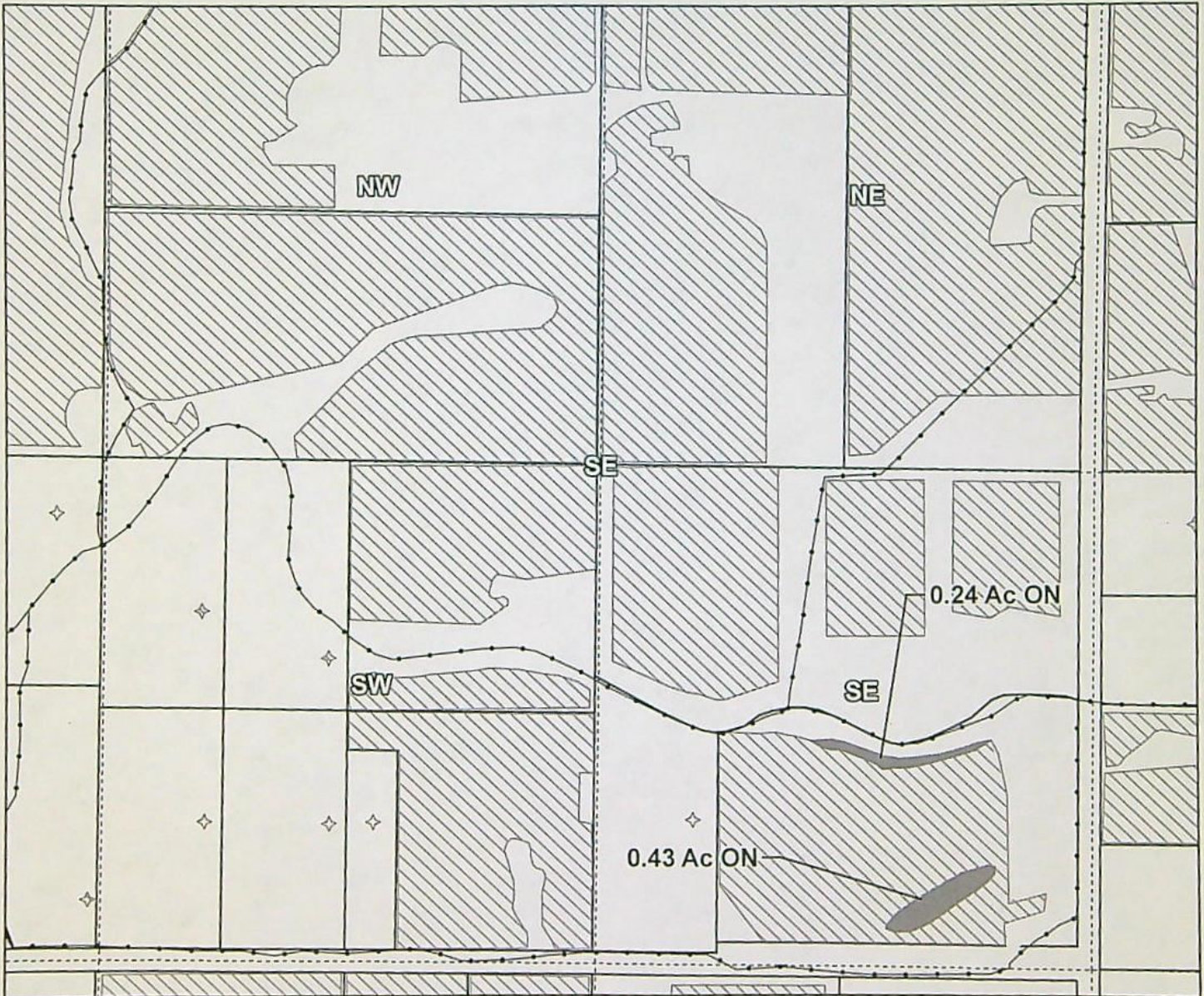
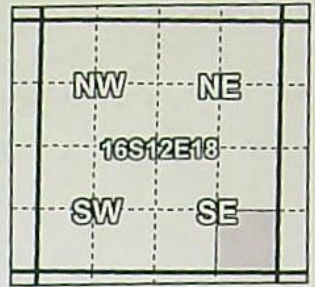
Tumalo Irrigation District

2021 District Transfer Application "On" Map

Certificates: 95175(IR), 95176(IS), 95177(IS), 95178(IS), 74149(IS)
for Anthony Norris

OWRD RECEIVED
Ann Reece, 4/5/2022, 11:18:26 AM

N21.005



Taxlot 1612180001701, 16-12-18-SE/SE: 0.67 Acres On, 10.3 Acres Total

- Pipelines and Canals
- Transfer
- Primary Water Right
- Taxlots



1 inch = 400 feet

Prepared by Tumalo Irrigation District | January 2022



Oregon
Kate Brown, Governor

Water Resources Department
725 Summer St NE, Suite A
Salem, OR 97301
(503) 986-0900
Fax (503) 986-0904

February 14, 2022

TUMALO IRRIGATION DISTRICT
64697 COOK AVE
BEND, OR 97703

Reference: District Permanent Transfer T-13910

On February 4, 2022, we received your district transfer application requesting PLACE OF USE changes. The application was accompanied by \$3800.00. Your receipt number 137396 is enclosed.

By copy of this letter, we are asking the Watermaster for their report regarding the potential for injury to existing water rights which may be caused by the change.

This application will be published on the Department's weekly notice dated February 15, 2022, viewable at http://apps.wrd.state.or.us/apps/misc/wrd_notice_view/?notice_id=21. A copy of the application can be assessed through this public notice link. Pursuant to Oregon administrative rules, the Department is requesting public comments on the recently filed district transfer application listed above. Comments may be submitted by any interested persons within 30 days of the weekly notice publication date. Comments must be received by the Department on or before March 17, 2022. For details on how to file comments please refer to the Department's weekly notice. Details for filing protests, if applicable, are also noted on the weekly notice.

If you have any questions, please call the Transfer Section, (503) 979-9931.

cc: Watermaster # 11, Jeremy T. Giffin (*via email*)

File

Enclosure

WATER RIGHT TRANSFER COVER SHEET

Transfer: T- 13910

Transfer Specialist:

Transfer Type: District Permanent Transfer

Applicant: TUMALO IRRIGATION DISTRICT 64697 COOK AVE BEND, OR 97703 Email: _____ Phone: _____		Agent: <input type="checkbox"/> N/A UNAVAILABLE Email: _____ Phone: _____	
Irrigation District: <input type="checkbox"/> N/A Email: _____		CWRE: <input type="checkbox"/> N/A Email: _____	
Affected Local Gov'ts: <input type="checkbox"/> N/A Email: _____		Affected Tribal Gov't: <input type="checkbox"/> N/A UNAVAILABLE Email: _____	
Current Landowner if other than Applicant: <input type="checkbox"/> N/A Email: _____		Receiving Landowner: <input type="checkbox"/> N/A Email: _____	

Water Rights Affected

File Marked	App. File # or Decree Name	Permit	Certificate	RR/CR Needed	RR/CR Nos.
<input type="checkbox"/>	DECREE	TUMALO	95175	<input type="checkbox"/> Yes <input type="checkbox"/> No	
<input type="checkbox"/>	DECREE	DESCHUTES	74149	<input type="checkbox"/> Yes <input type="checkbox"/> No	
<input type="checkbox"/>				<input type="checkbox"/> Yes <input type="checkbox"/> No	

Key Dates & Initial Actions:

Rec'd: February 4, 2022	Proposed Action(s): PLACE OF USE	
Fees Pd: 3800.00	WM District: 11	ODFW District:
Initial Public Notice: February 15, 2022	WM Review sent:	ODFW Review sent:
Acknowledgement Letter Sent <input checked="" type="checkbox"/>		GW Review sent: <input type="checkbox"/> N/A
County sent cc: of Ack Letter <input type="checkbox"/>	BOR notified (date): <input type="checkbox"/> N/A	
Newspaper quote requested:	Request for news \$ sent:	News \$ received:
Request to publish sent:	Affidavit of publication received:	Last day of publication:

Document	Drafted	Peer Review	Changes Made	Coordinator	Changes Made	Signature Bin	Signature Date
DPD	Date: _____ Initials: _____	Date: _____ Initials: _____	Date: _____ Initials: _____	Date: _____ Initials: _____	Date: _____ Initials: _____	CW Sent: _____	N/A
PD	Date: _____ Initials: _____	Date: _____ Initials: _____	Date: _____ Initials: _____	Date: _____ Initials: _____	Date: _____ Initials: _____	Date: _____	Date: _____
FO	Date: _____ Initials: _____	Date: _____ Initials: _____	Date: _____ Initials: _____	Date: _____ Initials: _____	Date: _____ Initials: _____	Date: _____	Date: _____

Special Issues: _____

Special Order Volume: Vol. _____ Pages _____

Vendor ID: OWRD

Vendor Name: Oregon Water Resources

01/31/22

Invoice No.	Date	Invoice Amt.	Amt. Paid	Discounts	Credits	Net Amount
2021 PETITION	12/31/21	3800.00	3800.00	0.00	0.00	3800.00

Net Check
Amt 3800.00

RECEIVED

FEB 04 2022

OWRD

STATE OF OREGON
WATER RESOURCES DEPARTMENT
725 Summer St. N.E. Ste. A
SALEM, OR 97301-4172
(503) 986-0900 / (503) 986-0904 (fax)

RECEIPT # **137396** INVOICE # _____

RECEIVED FROM: Tumalo Irrigation District APPLICATION _____
BY: _____ PERMIT _____
TRANSFER T-13910

CASH: ☐ CHECK: # 20085 OTHER: (IDENTIFY) ☐ TOTAL REC'D \$ 3800.00

1083 TREASURY 4170 WRD MISC CASH ACCT

0407 COPIES \$ _____
OTHER: (IDENTIFY) \$ _____

0243 I/S Lease _____ 0244 Muni Water Mgmt. Plan _____ 0245 Cons. Water _____

4270 WRD OPERATING ACCT

MISCELLANEOUS 46110

0407 COPY & TAPE FEES \$ _____
0410 RESEARCH FEES \$ _____
0408 MISC REVENUE: (IDENTIFY) \$ _____
TC162 DEPOSIT LIAB. (IDENTIFY) \$ _____
0240 EXTENSION OF TIME \$ _____

WATER RIGHTS:

EXAM FEE	RECORD FEE
0201 SURFACE WATER \$ _____	0202 \$ _____
0203 GROUND WATER \$ _____	0204 \$ _____
0205 TRANSFER \$ <u>3800.00</u>	

WELL CONSTRUCTION

EXAM FEE	LICENSE FEE
0218 WELL DRILL CONSTRUCTOR \$ _____	0219 \$ _____
LANDOWNER'S PERMIT	0220 \$ _____

OTHER (IDENTIFY) _____

0536 TREASURY 0437 WELL CONST. START FEE

0211 WELL CONST START FEE \$ _____ CARD# _____
0210 MONITORING WELLS \$ _____ CARD# _____

OTHER (IDENTIFY) _____

0607 TREASURY 0467 HYDRO ACTIVITY LIC NUMBER

0233 POWER LICENSE FEE (FWWRD) \$ _____
0231 HYDRO LICENSE FEE (FWWRD) \$ _____
HYDRO APPLICATION \$ _____

TREASURY OTHER / RDX

FUND _____ TITLE _____
OBJ. CODE _____ VENDOR # _____
DESCRIPTION _____

RECEIVED
OVER THE COUNTER

RECEIPT: **137396** DATED: 2/4/2022 BY: [Signature]



Oregon Water Resources Department
725 Summer Street NE, Suite A
Salem Oregon 97301-1266
(503) 986-0900
www.wrd.state.or.us

Application for District Permanent Water Right Transfer

Please type or print legibly in dark ink. If your application is incomplete or inaccurate, we will return it to you. If any requested information does not apply to your application, insert "N/A" to indicate "Not Applicable." As you complete this form, please refer to notes and guidance included on the application. A summary of review criteria and procedures that are generally applicable to the application is available at www.wrd.state.or.us/OWRD/PUBS/forms.shtml#app_criteria_review.

Change in Place of Use Only

1A. APPLICANT INFORMATION

IRRIGATION DISTRICT Tumalo Irrigation District			PHONE NO. (541) 382-3053	ADDITIONAL CONTACT NO.
ADDRESS 64697 Cook Avenue				COUNTY Deschutes
CITY Bend	STATE OR	ZIP 97703	E-MAIL april@tumalo.org	
BY PROVIDING AN E-MAIL ADDRESS, CONSENT IS GIVEN TO RECEIVE ALL CORRESPONDENCE FROM THE DEPARTMENT ELECTRONICALLY. COPIES OF THE FINAL ORDER DOCUMENTS WILL ALSO BE MAILED.				

1B. AGENT INFORMATION

AGENT/BUSINESS NAME n/a			PHONE NO.	ADDITIONAL CONTACT NO.
ADDRESS				FAX NO.
CITY	STATE	ZIP	E-MAIL	
BY PROVIDING AN E-MAIL ADDRESS, CONSENT IS GIVEN TO RECEIVE ALL CORRESPONDENCE FROM THE DEPARTMENT ELECTRONICALLY. COPIES OF THE FINAL ORDER DOCUMENTS WILL ALSO BE MAILED.				

2. PROPOSED CHANGE(S) TO WATER RIGHT(S)

- List **all** water rights to be affected by this transfer. Indicate the certificate, permit, decree or other identifying number(s) in the table below: (Attach additional pages as necessary.)

	Certificate	Permit / Previous Transfer	Decree
1.	95175	-	See Attachment A
2.	95176	-	See Attachment A
3.	95177	-	See Attachment A
4.	95178	-	See Attachment A
5.	74149	-	See Attachment A

RECEIVED

FEB 04 2022

13910 May 2020

OWRD

3. ATTACHMENTS

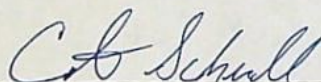
Check each of the following **attachments** included with this application. The application will be returned if all required attachments are not included.

Supplemental Form A – Description of Proposed Change(s) to a Water Right <input checked="" type="checkbox"/> A <u>separate</u> Supplemental Form A is enclosed for <u>each</u> water right to be affected by this transfer. Map <input checked="" type="checkbox"/> Permanent Transfer A map meeting the requirements of OAR 690-385-3300 must be included but need not be prepared by a Certified Water Right Examiner (CWRE).	Fees: <input checked="" type="checkbox"/> Amount enclosed: \$ 3,800.00 See the Department's Fee Schedule at www.wrd.state.or.us or call (503) 986-0900. Land Use Compatibility Statement <input type="checkbox"/> The Land Use Information Form is <u>not</u> required if water is to be diverted, conveyed and/or used only on federal lands or if <u>ALL</u> of the following apply: a) a change in place of use only, b) a change that does not involve the placement or modification of structures, c) the use of water is for irrigation only and d) the use is located within an irrigation district or an exclusive farm use zone.
---	--

4. SIGNATURES

The district certifies the following:

- (1) The water rights proposed for transfer are water rights subject to transfer and are not subject to forfeiture for nonuse under ORS 540.610;
- (2) Each user affected by the proposed transfer has provided written authorization for the transfer and such authorization is on file with the district;
- (3) For lands which are no longer irrigated or susceptible of irrigation that are included in this transfer under the authority of ORS 540.572 and OAR 690-385-5000, notices as required under ORS.572 and OAR 690-385-5100 have been given to the user and any security interest holder of record of intent to transfer the right and the user was provided an opportunity to resolve the matter in the manner described by ORS 540.572 and OAR 690-385-5400 and 690-385-5600.
- (4) On behalf of the district, I affirm to the best of my knowledge the information contained in this application is true and accurate.



District Manager signature

Chris Schull

name (print)

1/31/2022

date

OR

Authorized District Representative signature

name (print)

date

Before submitting your application to the Department, be sure you have:

- Answered each question completely.
- Included all the required attachments.
- Included a check payable to the Oregon Water Resources Department for the appropriate amount.

RECEIVED

FEB 04 2022

OWRD

Attachment A:

Certificate	Use	Permit/Decree	Priority Date	POD
95175	IR	Tumalo 1911 Decree V1, P135 & V16, P188	8/5/1900, 9/1/1900, 4/28/1905, 5/27/1907, 6/1/1907	1
95176	IR	Permit #19628	10/29/1913	1
83571	IR	Deschutes 1926 Decree V8, P405	10/31/1900	9
95176	IS	Permit #19628	10/29/1913	1
95177	IS	Permit #624	4/7/1911	2S
74149	IS	Deschutes 1928 Decree V9, P362	1905	3S
95178	IS	Permit #27841	12/8/1961	4S
76714	IS	Permit #23256	2/28/1913	11S

*Incorporated CW-9 Lands

POD	Source	Location
1	Tumalo Creek, tributary to the Deschutes River	SW¼ NE¼, Section 23, T. 17 S., R. 11 E., W.M.; N. 70° 21' W.; 1550 feet from the E ¼ corner of Section 23. (Tumalo Feed Canal)
9	Deschutes River, tributary to the Columbia River	NW¼ NE¼, Section 32, T. 17 S., R. 12 E., W.M.; BEND FEED CANAL: 2050 Feet West from NE corner of Section
2S	Crescent Lake Reservoir, constructed under Permit R-102, tributary to Crescent Creek:	SE¼ SW¼ & SW¼ SE¼ Section 11, T. 24 S., R. 6 E., W.M.
3S	Deschutes River, tributary to the Columbia River	NW¼ NE¼, Section 32, T. 17 S., R. 12 E., W.M.; 100 Feet South and 550 Feet East from the N¼ corner of Section 32.
4S	Crescent Lake Reservoir, constructed under Permit R-2744, tributary to Crescent Creek and the Little Deschutes River	Deschutes River (Tumalo ID Bend Feed Canal) - NW¼ NE¼, Section 32, T. 17 S., R 12 E., W.M.; 2050 feet West Crescent Lake Reservoir - SE¼ SW¼, Section 11, T. 24 S., R. 6 E., W.M.;
11S	Crane Prairie Reservoir, constructed under Permit R-1687, tributary of Deschutes River	POD #11-SE¼ NE¼, Section 29, T. 17 S., R. 12 E., W.M.; 850 Feet North and 630 Feet East from the N¼ Corner, Section 29. (Bend Feed Canal)

Bend Feed Canal, Station ID: 14068500

RECEIVED

FEB 04 2022

OWRD

13910

DISTRICT PETITION FOR PERMANENT TRANSFER

PROPOSED CHANGES TO THE WATER RIGHT: Tumalo Irrigation District proposes to change the place of use of the described water rights from the authorized location listed in Table I to the location listed in Table II.

TABLE #3 – AUTHORIZED PLACE OF USE (POU)

CERTIFICATE	POD #	PRIORITY DATE	USE	LEGAL DESCRIPTION						ACRES	USER NAME
				TWP	RNG	SEC	QQ	GLot	TAX LOT		
95175	1	9/1/1900	IR	16 S	11 E	24	SW NW		00501	0.85	Bierly Living Trust
95175	1	4/28/1905	IR	16 S	11 E	26	SW SE		00500	3.55	Maloney Rev Trust, Michael & Linda
95175	1	9/1/1900	IR	16 S	11 E	26	SW NW		00111	0.40	Maloney Rev Trust, Michael & Linda
95175	1	9/1/1900	IR	16 S	11 E	13	NW SE		901	4.00	Johnston, Camie
95175	1	9/1/1900	IR	16 S	11 E	13	NE SE		901	1.20	Johnston, Camie
95175	1	9/1/1900	IR	16 S	11 E	28	SE NE		00900	0.45	Teevin Family Trust, Shawn
95175	1	6/1/1907	IR	16 S	12 E	18	SE SE		01701	1.67	Norris, Anthony & Elena
95176	1	10/29/1913	IR	16 S	12 E	8	SW NW		403	7.70	Barr Equestrian LLC
95175*	1	9/1/1900	IR	16 S	12 E	8	SW NW		403	0.20	Barr Equestrian LLC
*Incorporated CW-9 Lands										TOTAL:	20.02

RECEIVED

FEB 04 2022

OWRD

13910

TABLE #4 – PROPOSED PLACE OF USE (POU)

CERTIFICATE	POD #	PRIORITY DATE	USE	LEGAL DESCRIPTION						ACRES	USER NAME
				TWP	RNG	SEC	QQ	GLot	TAX LOT		
95175	1	9/1/1900	IR	16 S	11 E	24	SW NW		00501	0.85	Bierly Living Trust
95175	1	4/28/1905	IR	16 S	11 E	26	SW SE		00500	0.85	Maloney Rev Trust, Michael & Linda
95175	1	4/28/1905	IR	16 S	11 E	26	SW NW		00111	2.70	Maloney Rev Trust, Michael & Linda
95175	1	9/1/1900	IR	16 S	11 E	26	SW NW		00111	0.40	Maloney Rev Trust, Michael & Linda
95175	1	9/1/1900	IR	16 S	11 E	13	NE SE		901	0.20	Johnston, Camie
95175	1	9/1/1900	IR	17 S	11 E	1	NE NW	3	300	1.40	Warbington Family Trust
95175	1	9/1/1900	IR	17 S	11 E	1	NE NW	3	201	0.60	Warbington Family Trust
95175	1	9/1/1900	IR	16 S	12 E	8	NE SW		1500	1.10	Larson, Barry & Christine
95175	1	9/1/1900	IR	16 S	12 E	8	SE SW		1500	1.90	Larson, Barry & Christine
95175	1	9/1/1900	IR	16 S	11 E	28	SE NE		00901	0.45	Teevin, Shawn & Paula
95175	1	6/1/1907	IR	16 S	12 E	18	SE SE		01701	0.67	Norris, Anthony & Elena
95175	1	6/1/1907	IR	16 S	12 E	8	NE SW		01601	1.00	Olson Joint Trust, Erik & Jamie
95176	1	10/29/1913	IR	16 S	12 E	19	NE NW		800	5.00	Emerson, Randal & Patricia
95176	1	10/29/1913	IR	17 S	11 E	13	NW SW		2700	2.70	Hammock, William
95175*	1	9/1/1900	IR	17 S	11 E	13	NW SW		2700	0.15	Hammock, William
95175*	1	9/1/1900	IR	17 S	11 E	13	SW SW		2700	0.05	Hammock, William
*Incorporated CW-9 Lands									TOTAL:	20.02	

Primary (IR):	Supplemental (IS):
95175 (IR):	95176 (IS), 95177 (IS), 95178 (IS), 74149 (IS)
95176 (IR):	95177 (IS), 95178 (IS), 74149 (IS)
95175* (IR):	95177 (IS), 95178 (IS), 74149 (IS)

010

RECEIVED

FEB 04 2022

OWRD



District Permanent Water Right Transfer Application Supplemental Form A

DESCRIPTION OF PROPOSED CHANGE(S) TO A WATER RIGHT

List only one water right per page. A **separate Supplemental Form A must be completed for each** certificate, permit, decree, or other right involved in the proposed transfer.

Attach additional copies of Supplemental Form A as needed to describe other certificates, permits, decrees or other rights involved in this transfer.

1. CURRENT WATER RIGHT INFORMATION

Water Right Subject to Transfer (check and complete one of the following):

<input checked="" type="checkbox"/> Certificated Right	95175	
	Certificate Number	
<input type="checkbox"/> Adjudicated, Non-certificated Right	Name of Decree	Page Number
<input type="checkbox"/> Permit for which Proof has been Approved	-	-
	Permit Number	Date Claim of Beneficial Use Submitted
<input type="checkbox"/> Transferred Right for which Proof has been Filed	-	-
	Previous Transfer Number	Date Claim of Beneficial Use Submitted
<input type="checkbox"/> Permit for Supplemental Irrigation	-	-
	Permit Number	

- Name on Permit, Certificate, or Decree: Tumalo Irrigation District
- Priority Date(s): August 5, 1900. September 1, 1900. April 28, 1905. May 27, 1907. June 1, 1907.

If there are **multiple Priority Dates** identified on the water right, any information provided in Supplemental Form A of this application must identify which priority date is associated with each of the authorized points of diversion or appropriation and places of use.

Source(s) of Water to be Affected by Transfer: Tumalo Creek

Tributary to: Deschutes River

- Are there **other water rights**, Permits or Ground Water Registrations associated with this land?

☒ Yes ☐ No

If "Yes", what are the Permit, Registration or Certificate Numbers? 95176, 95177, 74149, 95178

Any "layered" water use or a right that is supplemental to a primary right proposed for transfer **must be included in the transfer or be cancelled.**

- Certificate Number or other identifying number: 95175

The following information must be provided only for those points of diversion or appropriation that are involved in the transfer.

If a point of diversion or appropriation is not numbered on the decree or water right certificate or permit, assign it a unique number in the following table (e.g. POD #1 or POA(well) #1). Use the number to refer to the point of diversion or appropriation serving the place of use described in Tables I and II. Note: Permanent district transfers do not allow for a change in point of diversion or appropriation to serve the proposed place of use.

Government lot and donation land claim numbers must be included in the table below **only** if the information is reflected on the existing water right.

Location of Existing Authorized Point(s) of Diversion (POD) or Appropriation (POA):

(i.e., the allowed point(s) of diversion or appropriation listed on the water right for the "FROM" or "OFF" lands)

AUTHORIZED POINT(S) of DIVERSION (POD) or APPROPRIATION (POA)					
POD ID#	TWP	RNG	SEC	QQ	MEASURED DISTANCES
1P	17 S	11 E	23	SW NE	N. 70° 21' W.; 1,550 feet from the East ¼ corner of Section 23. (Tumalo Feed Canal)

RECEIVED

FEB 04 2022

OWRD

13910

▪ Certificate Number or other identifying number: 95175

Provided the district filed notice of a change in place of use pursuant to OAR 690-385-4100, reference the District Internal Notice Number (DINN) used to describe the change(s) to be made permanent by this transfer.

Government lot (GOV'T LOT) and donation land claim numbers (DLC) must be included in the tables below **only** if the information is reflected on the existing water right.

TABLE I. – AUTHORIZED PLACE OF USE											
POD	PRIORITY DATE	USE	LEGAL DESCRIPTION						ACRES	USER NAME	Notice #
			TWP	RNG	SEC	QQ	GLot	TAX LOT			
1	9/1/1900	IR	16 S	11 E	24	SW NW		00501	0.85	Bierly Living Trust	N21.001
1	4/28/1905	IR	16 S	11 E	26	SW SE		00500	3.55	Maloney Rev Trust	N21.002
1	9/1/1900	IR	16 S	11 E	26	SW NW		00111	0.40	Maloney Rev Trust	N21.002
1	9/1/1900	IR	16 S	11 E	13	NW SE		901	4.00	Johnston, Camie	N21.003
1	9/1/1900	IR	16 S	11 E	13	NE SE		901	1.20	Johnston, Camie	N21.003
1	9/1/1900	IR	16 S	11 E	28	SE NE		00900	0.45	Teevin Family Trust, Shawn	N21.004
1	6/1/1907	IR	16 S	12 E	18	SE SE		01701	1.67	Norris, Anthony & Elena	N21.005
1	9/1/1900	IR	16 S	12 E	8	SW NW		403	0.20	Barr Equestrian LLC	N21.006
TOTAL:									12.32		

13910

RECEIVED
FEB 04 2022
OWRD

TABLE II. – PROPOSED PLACE OF USE											
POD	PRIORITY DATE	USE	LEGAL DESCRIPTION						ACRES	USER NAME	Notice #
			TWP	RNG	SEC	QQ	GLot	TAX LOT			
1	9/1/1900	IR	16 S	11 E	24	SW NW		501	0.85	Bierly Living Trust	N21.001
1	4/28/1905	IR	16 S	11 E	26	SW SE		500	0.85	Maloney Rev Trust	N21.002
1	4/28/1905	IR	16 S	11 E	26	SW NW		111	2.70	Maloney Rev Trust	N21.002
1	9/1/1900	IR	16 S	11 E	26	SW NW		111	0.40	Maloney Rev Trust	N21.002
1	9/1/1900	IR	16 S	11 E	13	NE SE		901	0.20	Johnston, Camie	N21.003
1	9/1/1900	IR	17 S	11 E	1	NE NW	3	300	1.40	Warbington Family Trust	N21.003
1	9/1/1900	IR	17 S	11 E	1	NE NW	3	201	0.60	Warbington Family Trust	N21.003
1	9/1/1900	IR	16 S	12 E	8	NE SW		1500	1.10	Larson, Barry & Christine	N21.003
1	9/1/1900	IR	16 S	12 E	8	SE SW		1500	1.90	Larson, Barry & Christine	N21.003
1	9/1/1900	IR	16 S	11 E	28	SE NE		901	0.45	Teevin, Shawn & Paula	N21.004
1	6/1/1907	IR	16 S	12 E	18	SE SE		1701	0.67	Norris, Anthony & Elena	N21.005
1	6/1/1907	IR	16 S	12 E	8	NE SW		1601	1.00	Olson Joint Trust, Erik & Jamie	N21.005
1	9/1/1900	IR	17 S	11 E	13	NW SW		2700	0.15	Hammock, William	N21.006
1	9/1/1900	IR	17 S	11 E	13	SW SW		2700	0.05	Hammock, William	N21.006
TOTAL:									12.32		

13910

RECEIVED

FEB 04 2022

OWRD



District Permanent Water Right Transfer Application

Supplemental Form A

DESCRIPTION OF PROPOSED CHANGE(S) TO A WATER RIGHT

List only one water right per page. A **separate Supplemental Form A must be completed for each** certificate, permit, decree, or other right involved in the proposed transfer.

Attach additional copies of Supplemental Form A as needed to describe other certificates, permits, decrees or other rights involved in this transfer.

1. CURRENT WATER RIGHT INFORMATION

Water Right Subject to Transfer (check and complete one of the following):

<input checked="" type="checkbox"/> Certificated Right	95176	
	Certificate Number	
<input type="checkbox"/> Adjudicated, Non-certificated Right	Name of Decree	Page Number
<input type="checkbox"/> Permit for which Proof has been Approved	-	-
	Permit Number	Date Claim of Beneficial Use Submitted
<input type="checkbox"/> Transferred Right for which Proof has been Filed	-	-
	Previous Transfer Number	Date Claim of Beneficial Use Submitted
<input type="checkbox"/> Permit for Supplemental Irrigation	-	-
	Permit Number	

- Name on Permit, Certificate, or Decree: Tumalo Irrigation District
- Priority Date(s): October 29, 1913

If there are **multiple Priority Dates** identified on the water right, any information provided in Supplemental Form A of this application must identify which priority date is associated with each of the authorized points of diversion or appropriation and places of use.

Source(s) of Water to be Affected by Transfer: Tumalo Creek

Tributary to: Deschutes River

- Are there other water rights, Permits or Ground Water Registrations associated with this land?

☒ Yes ☐ No

If "Yes", what are the Permit, Registration or Certificate Numbers? 95177, 95178, 74149

Any "layered" water use or a right that is supplemental to a primary right proposed for transfer **must be included in the transfer or be cancelled.**

RECEIVED

FEB 04 2022

revised - 2/1/2010

OWRD 13910

- Certificate Number or other identifying number: 95176

The following information must be provided only for those points of diversion or appropriation that are involved in the transfer.

If a point of diversion or appropriation is not numbered on the decree or water right certificate or permit, assign it a unique number in the following table (e.g. POD #1 or POA(well) #1). Use the number to refer to the point of diversion or appropriation serving the place of use described in Tables I and II. Note: Permanent district transfers do not allow for a change in point of diversion or appropriation to serve the proposed place of use.

Government lot and donation land claim numbers must be included in the table below **only** if the information is reflected on the existing water right.

Location of Existing Authorized Point(s) of Diversion (POD) or Appropriation (POA):

(i.e., the allowed point(s) of diversion or appropriation listed on the water right for the "FROM" or "OFF" lands)

AUTHORIZED POINT(S) of DIVERSION (POD) or APPROPRIATION (POA)					
POD ID#	TWP	RNG	SEC	QQ	MEASURED DISTANCES
1	17 S	11 E	23	SW NE	N 70° 21' W, 1550 feet from the E¼ Corner of Section 23. (Tumalo Feed Canal)

RECEIVED

FEB 04 2022

OWRD

13910

▪ Certificate Number or other identifying number: 95176

Provided the district filed notice of a change in place of use pursuant to OAR 690-385-4100, reference the District Internal Notice Number (DINN) used to describe the change(s) to be made permanent by this transfer.

Government lot (GOV'T LOT) and donation land claim numbers (DLC) must be included in the tables below **only** if the information is reflected on the existing water right.

TABLE I. – AUTHORIZED PLACE OF USE											
POD	PRIORITY DATE	USE	LEGAL DESCRIPTION						ACRES	USER NAME	Notice #
			TWP	RNG	SEC	QQ	GLot	TAX LOT			
1	10/29/1913	IR	16 S	12 E	8	SW NW		403	7.70	Barr Equestrian LLC	N21.006
TOTAL:									7.70		

TABLE II. – PROPOSED PLACE OF USE											
POD	PRIORITY DATE	USE	LEGAL DESCRIPTION						ACRES	USER NAME	Notice #
			TWP	RNG	SEC	QQ	GLot	TAX LOT			
1	10/29/1913	IR	16 S	12 E	19	NE NW		800	5.00	Emerson, Randal & Patricia	N21.006
1	10/29/1913	IR	17 S	11 E	13	NW SW		2700	2.70	Hammock, William	N21.006
TOTAL:									7.70		

Supplementals on Page 4

13910

RECEIVED

FEB 04 2022

OWRD

TABLE I. – AUTHORIZED PLACE OF USE

POD	PRIORITY DATE	USE	LEGAL DESCRIPTION						ACRES	USER NAME	Notice #
			TWP	RNG	SEC	QQ	GLot	TAX LOT			
1	10/29/1913	IS	16 S	11 E	24	SW NW		00501	0.85	Bierly Living Trust	N21.001
1	10/29/1913	IS	16 S	11 E	26	SW SE		00500	3.55	Maloney Rev Trust	N21.002
1	10/29/1913	IS	16 S	11 E	26	SW NW		00111	0.40	Maloney Rev Trust	N21.002
1	10/29/1913	IS	16 S	11 E	13	NW SE		901	4.00	Johnston, Camie	N21.003
1	10/29/1913	IS	16 S	11 E	13	NE SE		901	1.20	Johnston, Camie	N21.003
1	10/29/1913	IS	16 S	11 E	28	SE NE		00900	0.45	Teevin Family Trust, Shawn	N21.004
1	10/29/1913	IS	16 S	12 E	18	SE SE		01701	1.67	Norris, Anthony & Elena	N21.005
TOTAL:									12.12		

TABLE II. – PROPOSED PLACE OF USE

POD	PRIORITY DATE	USE	LEGAL DESCRIPTION						ACRES	USER NAME	Notice #
			TWP	RNG	SEC	QQ	GLot	TAX LOT			
1	10/29/1913	IS	16 S	11 E	24	SW NW		501	0.85	Bierly Living Trust	N21.001
1	10/29/1913	IS	16 S	11 E	26	SW SE		500	0.85	Maloney Rev Trust	N21.002
1	10/29/1913	IS	16 S	11 E	26	SW NW		111	2.70	Maloney Rev Trust	N21.002
1	10/29/1913	IS	16 S	11 E	26	SW NW		111	0.40	Maloney Rev Trust	N21.002
1	10/29/1913	IS	16 S	11 E	13	NE SE		901	0.20	Johnston, Camie	N21.003
1	10/29/1913	IS	17 S	11 E	1	NE NW	3	300	1.40	Warbington Family Trust	N21.003
1	10/29/1913	IS	17 S	11 E	1	NE NW	3	201	0.60	Warbington Family Trust	N21.003
1	10/29/1913	IS	16 S	12 E	8	NE SW		1500	1.10	Larson, Barry & Christine	N21.003
1	10/29/1913	IS	16 S	12 E	8	SE SW		1500	1.90	Larson, Barry & Christine	N21.003
1	10/29/1913	IS	16 S	11 E	28	SE NE		901	0.45	Teevin, Shawn & Paula	N21.004
1	10/29/1913	IS	16 S	12 E	18	SE SE		1701	0.67	Norris, Anthony & Elena	N21.005
1	10/29/1913	IS	16 S	12 E	8	NE SW		1601	1.00	Olson Joint Trust, Erik & Jamie	N21.005
TOTAL:									12.12		



District Permanent Water Right Transfer Application

Supplemental Form A

DESCRIPTION OF PROPOSED CHANGE(S) TO A WATER RIGHT

List only one water right per page. A **separate Supplemental Form A must be completed for each** certificate, permit, decree, or other right involved in the proposed transfer.

Attach additional copies of Supplemental Form A as needed to describe other certificates, permits, decrees or other rights involved in this transfer.

1. CURRENT WATER RIGHT INFORMATION

Water Right Subject to Transfer (check and complete one of the following):

<input checked="" type="checkbox"/> Certificated Right	95177	
	Certificate Number	
<input type="checkbox"/> Adjudicated, Non-certificated Right	Name of Decree	Page Number
<input type="checkbox"/> Permit for which Proof has been Approved	-	
	Permit Number	Date Claim of Beneficial Use Submitted
<input type="checkbox"/> Transferred Right for which Proof has been Filed	-	
	Previous Transfer Number	Date Claim of Beneficial Use Submitted
<input type="checkbox"/> Permit for Supplemental Irrigation	-	
	Permit Number	

- Name on Permit, Certificate, or Decree: Tumalo Irrigation District
- Priority Date(s): April 7, 1911

, If there are **multiple Priority Dates** identified on the water right, any information provided in Supplemental Form A of this application must identify which priority date is associated with each of the authorized points of diversion or appropriation and places of use.

Source(s) of Water to be Affected by Transfer: Crescent Lake Reservoir, constructed under Permit R-102.

Tributary to: Crescent Creek

- Are there **other water rights**, Permits or Ground Water Registrations associated with this land?

☐ Yes ☒ No

If "Yes", what are the Permit, Registration or Certificate Numbers?

Any "layered" water use or a right that is supplemental to a primary right proposed for transfer **must be included in the transfer or be cancelled.**

- Certificate Number or other identifying number: 95177

The following information must be provided only for those points of diversion or appropriation that are involved in the transfer.

If a point of diversion or appropriation is not numbered on the decree or water right certificate or permit, assign it a unique number in the following table (e.g. POD #1 or POA(well) #1). Use the number to refer to the point of diversion or appropriation serving the place of use described in Tables I and II. Note: Permanent district transfers do not allow for a change in point of diversion or appropriation to serve the proposed place of use.

Government lot and donation land claim numbers must be included in the table below **only** if the information is reflected on the existing water right.

Location of Existing Authorized Point(s) of Diversion (POD) or Appropriation (POA):

(i.e., the allowed point(s) of diversion or appropriation listed on the water right for the "FROM" or "OFF" lands)

AUTHORIZED POINT(S) of DIVERSION (POD) or APPROPRIATION (POA)					
POD ID#	TWP	RNG	SEC	QQ	MEASURED DISTANCES
2S	24 S	6 E	11	SE SW & SW SE	

RECEIVED

FEB 04 2022

OWRD

13910

▪ Certificate Number or other identifying number: 95177

Provided the district filed notice of a change in place of use pursuant to OAR 690-385-4100, reference the District Internal Notice Number (DINN) used to describe the change(s) to be made permanent by this transfer.

Government lot (GOV" T LOT) and donation land claim numbers (DLC) must be included in the tables below **only** if the information is reflected on the existing water right.

TABLE I. – AUTHORIZED PLACE OF USE											
POD	PRIORITY DATE	USE	LEGAL DESCRIPTION						ACRES	USER NAME	Notice #
			TWP	RNG	SEC	QQ	GLot	TAX LOT			
2S	04/07/1911	IS	16 S	11 E	24	SW NW		00501	0.85	Bierly Living Trust	N21.001
2S	04/07/1911	IS	16 S	11 E	26	SW SE		00500	3.55	Maloney Rev Trust	N21.002
2S	04/07/1911	IS	16 S	11 E	26	SW NW		00111	0.40	Maloney Rev Trust	N21.002
2S	04/07/1911	IS	16 S	11 E	13	NW SE		901	4.00	Johnston, Camie	N21.003
2S	04/07/1911	IS	16 S	11 E	13	NE SE		901	1.20	Johnston, Camie	N21.003
2S	04/07/1911	IS	16 S	11 E	28	SE NE		00900	0.45	Teevin Family Trust, Shawn	N21.004
2S	04/07/1911	IS	16 S	12 E	18	SE SE		01701	1.67	Norris, Anthony & Elena	N21.005
2S	04/07/1911	IS	16 S	12 E	8	SW NW		403	0.20	Barr Equestrian LLC	N21.006
2S	04/07/1911	IS	16 S	12 E	8	SW NW		403	7.70	Barr Equestrian LLC	N21.006
TOTAL:									20.02		

RECEIVED

FEB 04 2022

OWRD

13910

TABLE II. – PROPOSED PLACE OF USE											
POD	PRIORITY DATE	USE	LEGAL DESCRIPTION						ACRES	USER NAME	Notice #
			TWP	RNG	SEC	QQ	GLot	TAX LOT			
2S	04/07/1911	IS	16 S	11 E	24	SW NW		501	0.85	Bierly Living Trust	N21.001
2S	04/07/1911	IS	16 S	11 E	26	SW SE		500	0.85	Maloney Rev Trust	N21.002
2S	04/07/1911	IS	16 S	11 E	26	SW NW		111	2.70	Maloney Rev Trust	N21.002
2S	04/07/1911	IS	16 S	11 E	26	SW NW		111	0.40	Maloney Rev Trust	N21.002
2S	04/07/1911	IS	16 S	11 E	13	NE SE		901	0.20	Johnston, Camie	N21.003
2S	04/07/1911	IS	17 S	11 E	1	NE NW	3	300	1.40	Warbington Family Trust	N21.003
2S	04/07/1911	IS	17 S	11 E	1	NE NW	3	201	0.60	Warbington Family Trust	N21.003
2S	04/07/1911	IS	16 S	12 E	8	NE SW		1500	1.10	Larson, Barry & Christine	N21.003
2S	04/07/1911	IS	16 S	12 E	8	SE SW		1500	1.90	Larson, Barry & Christine	N21.003
2S	04/07/1911	IS	16 S	11 E	28	SE NE		901	0.45	Teevin, Shawn & Paula	N21.004
2S	04/07/1911	IS	16 S	12 E	18	SE SE		1701	0.67	Norris, Anthony & Elena	N21.005
2S	04/07/1911	IS	16 S	12 E	8	NE SW		1601	1.00	Olson Joint Trust, Erik & Jamie	N21.005
2S	04/07/1911	IS	17 S	11 E	13	NW SW		2700	0.15	Hammock, William	N21.006
2S	04/07/1911	IS	17 S	11 E	13	SW SW		2700	0.05	Hammock, William	N21.006
2S	04/07/1911	IS	16 S	12 E	19	NE NW		800	5.00	Emerson, Randal & Patricia	N21.006
2S	04/07/1911	IS	17 S	11 E	13	NW SW		2700	2.70	Hammock, William	N21.006
TOTAL:									20.02		

RECEIVED

FEB 04 2022

OWRD

13910



District Permanent Water Right Transfer Application

Supplemental Form A

DESCRIPTION OF PROPOSED CHANGE(S) TO A WATER RIGHT

List only one water right per page. A separate Supplemental Form A must be completed for each certificate, permit, decree, or other right involved in the proposed transfer.

Attach additional copies of Supplemental Form A as needed to describe other certificates, permits, decrees or other rights involved in this transfer.

1. CURRENT WATER RIGHT INFORMATION

Water Right Subject to Transfer (check and complete one of the following):

<input checked="" type="checkbox"/> Certificated Right	95177	
	Certificate Number	
<input type="checkbox"/> Adjudicated, Non-certificated Right	Name of Decree	Page Number
<input type="checkbox"/> Permit for which Proof has been Approved	-	
	Permit Number	Date Claim of Beneficial Use Submitted
<input type="checkbox"/> Transferred Right for which Proof has been Filed	-	
	Previous Transfer Number	Date Claim of Beneficial Use Submitted
<input type="checkbox"/> Permit for Supplemental Irrigation	-	
	Permit Number	

- Name on Permit, Certificate, or Decree: Tumalo Irrigation District

- Priority Date(s): April 7, 1911

If there are **multiple Priority Dates** identified on the water right, any information provided in Supplemental Form A of this application must identify which priority date is associated with each of the authorized points of diversion or appropriation and places of use.

Source(s) of Water to be Affected by Transfer: Crescent Lake Reservoir, constructed under Permit R-102.

Tributary to: Crescent Creek

- Are there **other water rights**, Permits or Ground Water Registrations associated with this land?

☐ Yes ☒ No

If "Yes", what are the Permit, Registration or Certificate Numbers?

Any "layered" water use or a right that is supplemental to a primary right proposed for transfer **must be included in the transfer or be cancelled.**

RECEIVED

FEB 04 2022

OWRD

- Certificate Number or other identifying number: 95177

The following information must be provided only for those points of diversion or appropriation that are involved in the transfer.

If a point of diversion or appropriation is not numbered on the decree or water right certificate or permit, assign it a unique number in the following table (e.g. POD #1 or POA(well) #1). Use the number to refer to the point of diversion or appropriation serving the place of use described in Tables I and II. Note: Permanent district transfers do not allow for a change in point of diversion or appropriation to serve the proposed place of use.

Government lot and donation land claim numbers must be included in the table below **only** if the information is reflected on the existing water right.

Location of Existing Authorized Point(s) of Diversion (POD) or Appropriation (POA):

(i.e., the allowed point(s) of diversion or appropriation listed on the water right for the "FROM" or "OFF" lands)

AUTHORIZED POINT(S) of DIVERSION (POD) or APPROPRIATION (POA)					
POD ID#	TWP	RNG	SEC	QQ	MEASURED DISTANCES
2S	24 S	6 E	11	SE SW & SW SE	

RECEIVED

FEB 04 2022

OWRD

13910

- Certificate Number or other identifying number: 95177

Provided the district filed notice of a change in place of use pursuant to OAR 690-385-4100, reference the District Internal Notice Number (DINN) used to describe the change(s) to be made permanent by this transfer.

Government lot (GOV'T LOT) and donation land claim numbers (DLC) must be included in the tables below **only** if the information is reflected on the existing water right.

TABLE I. – AUTHORIZED PLACE OF USE												
POD	PRIORITY DATE	USE	LEGAL DESCRIPTION						ACRES	USER NAME	Notice #	
			TWP	RNG	SEC	QQ	GLot	TAX LOT				
2S	04/07/1911	IS	16 S	11 E	24	SW NW		00501	0.85	Bierly Living Trust	N21.001	
2S	04/07/1911	IS	16 S	11 E	26	SW SE		00500	3.55	Maloney Rev Trust	N21.002	
2S	04/07/1911	IS	16 S	11 E	26	SW NW		00111	0.40	Maloney Rev Trust	N21.002	
2S	04/07/1911	IS	16 S	11 E	13	NW SE		901	4.00	Johnston, Camie	N21.003	
2S	04/07/1911	IS	16 S	11 E	13	NE SE		901	1.20	Johnston, Camie	N21.003	
2S	04/07/1911	IS	16 S	11 E	28	SE NE		00900	0.45	Teevin Family Trust, Shawn	N21.004	
2S	04/07/1911	IS	16 S	12 E	18	SE SE		01701	1.67	Norris, Anthony & Elena	N21.005	
2S	04/07/1911	IS	16 S	12 E	8	SW NW		403	0.20	Barr Equestrian LLC	N21.006	
2S	04/07/1911	IS	16 S	12 E	8	SW NW		403	7.70	Barr Equestrian LLC	N21.006	
TOTAL:									20.02			

RECEIVED

FEB 04 2022

OWRD

13910

TABLE II. – PROPOSED PLACE OF USE												
POD	PRIORITY DATE	USE	LEGAL DESCRIPTION						ACRES	USER NAME	Notice #	
			TWP	RNG	SEC	QQ	GLot	TAX LOT				
2S	04/07/1911	IS	16 S	11 E	24	SW NW		501	0.85	Bierly Living Trust	N21.001	
2S	04/07/1911	IS	16 S	11 E	26	SW SE		500	0.85	Maloney Rev Trust	N21.002	
2S	04/07/1911	IS	16 S	11 E	26	SW NW		111	2.70	Maloney Rev Trust	N21.002	
2S	04/07/1911	IS	16 S	11 E	26	SW NW		111	0.40	Maloney Rev Trust	N21.002	
2S	04/07/1911	IS	16 S	11 E	13	NE SE		901	0.20	Johnston, Camie	N21.003	
2S	04/07/1911	IS	17 S	11 E	1	NE NW	3	300	1.40	Warbington Family Trust	N21.003	
2S	04/07/1911	IS	17 S	11 E	1	NE NW	3	201	0.60	Warbington Family Trust	N21.003	
2S	04/07/1911	IS	16 S	12 E	8	NE SW		1500	1.10	Larson, Barry & Christine	N21.003	
2S	04/07/1911	IS	16 S	12 E	8	SE SW		1500	1.90	Larson, Barry & Christine	N21.003	
2S	04/07/1911	IS	16 S	11 E	28	SE NE		901	0.45	Teevin, Shawn & Paula	N21.004	
2S	04/07/1911	IS	16 S	12 E	18	SE SE		1701	0.67	Norris, Anthony & Elena	N21.005	
2S	04/07/1911	IS	16 S	12 E	8	NE SW		1601	1.00	Olson Joint Trust, Erik & Jamie	N21.005	
2S	04/07/1911	IS	17 S	11 E	13	NW SW		2700	0.15	Hammock, William	N21.006	
2S	04/07/1911	IS	17 S	11 E	13	SW SW		2700	0.05	Hammock, William	N21.006	
2S	04/07/1911	IS	16 S	12 E	19	NE NW		800	5.00	Emerson, Randal & Patricia	N21.006	
2S	04/07/1911	IS	17 S	11 E	13	NW SW		2700	2.70	Hammock, William	N21.006	
TOTAL:									20.02			

RECEIVED

FEB 04 2022

OWRD

13910



District Permanent Water Right Transfer Application Supplemental Form A

DESCRIPTION OF PROPOSED CHANGE(S) TO A WATER RIGHT

List only one water right per page. A separate Supplemental Form A must be completed for each certificate, permit, decree, or other right involved in the proposed transfer.

Attach additional copies of Supplemental Form A as needed to describe other certificates, permits, decrees or other rights involved in this transfer.

1. CURRENT WATER RIGHT INFORMATION

Water Right Subject to Transfer (check and complete one of the following):

<input checked="" type="checkbox"/> Certificated Right	95178	
	Certificate Number	
<input type="checkbox"/> Adjudicated, Non-certificated Right	Name of Decree	Page Number
<input type="checkbox"/> Permit for which Proof has been Approved	-	-
	Permit Number	Date Claim of Beneficial Use Submitted
<input type="checkbox"/> Transferred Right for which Proof has been Filed	-	-
	Previous Transfer Number	Date Claim of Beneficial Use Submitted
<input type="checkbox"/> Permit for Supplemental Irrigation	-	-
	Permit Number	

- Name on Permit, Certificate, or Decree: Tumalo Irrigation District
- Priority Date(s): December 8, 1961

If there are **multiple Priority Dates** identified on the water right, any information provided in Supplemental Form A of this application must identify which priority date is associated with each of the authorized points of diversion or appropriation and places of use.

Source(s) of Water to be Affected by Transfer: Crescent Lake Reservoir, constructed under Permit R-2744.

Tributary to: Crescent Creek and the Little Deschutes River

- Are there **other water rights**, Permits or Ground Water Registrations associated with this land?

☐ Yes ☒ No

If "Yes", what are the Permit, Registration or Certificate Numbers?

Any "layered" water use or a right that is supplemental to a primary right proposed for transfer **must be included in the transfer or be cancelled.**

RECEIVED

12/04/2022

OWRD

- Certificate Number or other identifying number: 95178

The following information must be provided only for those points of diversion or appropriation that are involved in the transfer.

If a point of diversion or appropriation is not numbered on the decree or water right certificate or permit, assign it a unique number in the following table (e.g. POD #1 or POA(well) #1). Use the number to refer to the point of diversion or appropriation serving the place of use described in Tables I and II. Note: Permanent district transfers do not allow for a change in point of diversion or appropriation to serve the proposed place of use.

Government lot and donation land claim numbers must be included in the table below **only** if the information is reflected on the existing water right.

Location of Existing Authorized Point(s) of Diversion (POD) or Appropriation (POA):

(i.e., the allowed point(s) of diversion or appropriation listed on the water right for the "FROM" or "OFF" lands)

AUTHORIZED POINT(S) of DIVERSION (POD) or APPROPRIATION (POA)					
POD ID#	TW P	RN G	SE C	QQ	MEASURED DISTANCES
4S	17 S	12 E	32	NW NE	2050 feet West from the NE corner of Section 32; Deschutes River (Bend Feed Canal)
4S	24 S	6 E	11	SE SW	(Crescent Lake Reservoir)

RECEIVED
FEB 04 2022
OWRD

13910

▪ Certificate Number or other identifying number: 95178

Provided the district filed notice of a change in place of use pursuant to OAR 690-385-4100, reference the District Internal Notice Number (DINN) used to describe the change(s) to be made permanent by this transfer.

Government lot (GOV'T LOT) and donation land claim numbers (DLC) must be included in the tables below **only** if the information is reflected on the existing water right.

TABLE I. – AUTHORIZED PLACE OF USE											
POD	PRIORITY DATE	USE	LEGAL DESCRIPTION						ACRES	USER NAME	Notice #
			TWP	RNG	SEC	QQ	GLot	TAX LOT			
4S	12/8/1961	IS	16 S	11 E	24	SW NW		00501	0.85	Bierly Living Trust	N21.001
4S	12/8/1961	IS	16 S	11 E	26	SW SE		00500	3.55	Maloney Rev Trust	N21.002
4S	12/8/1961	IS	16 S	11 E	26	SW NW		00111	0.40	Maloney Rev Trust	N21.002
4S	12/8/1961	IS	16 S	11 E	13	NW SE		901	4.00	Johnston, Camie	N21.003
4S	12/08/1961	IS	16 S	11 E	13	NE SE		901	1.20	Johnston, Camie	N21.003
4S	12/08/1961	IS	16 S	11 E	28	SE NE		00900	0.45	Teevin Family Trust, Shawn	N21.004
4S	12/08/1961	IS	16 S	12 E	18	SE SE		01701	1.67	Norris, Anthony & Elena	N21.005
4S	12/08/1961	IS	16 S	12 E	8	SW NW		403	0.20	Barr Equestrian LLC	N21.006
4S	12/08/1961	IS	16 S	12 E	8	SW NW		403	7.70	Barr Equestrian LLC	N21.006
TOTAL:									20.02		

RECEIVED

FEB 04 2022

OWRD

13910

TABLE II. - PROPOSED PLACE OF USE											
POD	PRIORITY DATE	USE	LEGAL DESCRIPTION						ACRES	USER NAME	Notice #
			TWP	RNG	SEC	QQ	GLot	TAX LOT			
4S	12/8/1961	IS	16 S	11 E	24	SW NW		501	0.85	Bierly Living Trust	N21.001
4S	12/8/1961	IS	16 S	11 E	26	SW SE		500	0.85	Maloney Rev Trust	N21.002
4S	12/8/1961	IS	16 S	11 E	26	SW NW		111	2.70	Maloney Rev Trust	N21.002
4S	12/8/1961	IS	16 S	11 E	26	SW NW		111	0.40	Maloney Rev Trust	N21.002
4S	12/8/1961	IS	16 S	11 E	13	NE SE		901	0.20	Johnston, Camie	N21.003
4S	12/8/1961	IS	17 S	11 E	1	NE NW	3	300	1.40	Warbington Family Trust	N21.003
4S	12/8/1961	IS	17 S	11 E	1	NE NW	3	201	0.60	Warbington Family Trust	N21.003
4S	12/8/1961	IS	16 S	12 E	8	NE SW		1500	1.10	Larson, Barry & Christine	N21.003
4S	12/08/1961	IS	16 S	12 E	8	SE SW		1500	1.90	Larson, Barry & Christine	N21.003
4S	12/08/1961	IS	16 S	11 E	28	SE NE		901	0.45	Teevin, Shawn & Paula	N21.004
4S	12/08/1961	IS	16 S	12 E	18	SE SE		1701	0.67	Norris, Anthony & Elena	N21.005
4S	12/08/1961	IS	16 S	12 E	8	NE SW		1601	1.00	Olson Joint Trust, Erik & Jamie	N21.005
4S	12/08/1961	IS	17 S	11 E	13	NW SW		2700	0.15	Hammock, William	N21.006
4S	12/08/1961	IS	17 S	11 E	13	SW SW		2700	0.05	Hammock, William	N21.006
4S	12/08/1961	IS	16 S	12 E	19	NE NW		800	5.00	Emerson, Randal & Patricia	N21.006
4S	12/08/1961	IS	17 S	11 E	13	NW SW		2700	2.70	Hammock, William	N21.006
TOTAL:									20.02		

13910

RECEIVED

FEB 04 2022

OWRD



District Permanent Water Right Transfer Application Supplemental Form A

DESCRIPTION OF PROPOSED CHANGE(S) TO A WATER RIGHT

List only one water right per page. A separate Supplemental Form A must be completed for each certificate, permit, decree, or other right involved in the proposed transfer.

Attach additional copies of Supplemental Form A as needed to describe other certificates, permits, decrees or other rights involved in this transfer.

1. CURRENT WATER RIGHT INFORMATION

Water Right Subject to Transfer (check and complete one of the following):

<input checked="" type="checkbox"/> Certificated Right	74149	
	Certificate Number	
<input type="checkbox"/> Adjudicated, Non-certificated Right	Name of Decree	Page Number
<input type="checkbox"/> Permit for which Proof has been Approved	-	Date Claim of Beneficial Use Submitted
	Permit Number	
<input type="checkbox"/> Transferred Right for which Proof has been Filed	-	Date Claim of Beneficial Use Submitted
	Previous Transfer Number	
<input type="checkbox"/> Permit for Supplemental Irrigation	-	
	Permit Number	

▪ Name on Permit, Certificate, or Decree: Tumalo Irrigation District

▪ Priority Date(s): 1905

, If there are **multiple Priority Dates** identified on the water right, any information provided in Supplemental Form A of this application must identify which priority date is associated with each of the authorized points of diversion or appropriation and places of use.

Source(s) of Water to be Affected by Transfer: Deschutes River

Tributary to: Columbia River

▪ Are there **other water rights**, Permits or Ground Water Registrations associated with this land?

☐ Yes ☒ No

If "Yes", what are the Permit, Registration or Certificate Numbers?

Any "layered" water use or a right that is supplemental to a primary right proposed for transfer **must be included in the transfer or be cancelled.**

- Certificate Number or other identifying number: 74149

The following information must be provided only for those points of diversion or appropriation that are involved in the transfer.

If a point of diversion or appropriation is not numbered on the decree or water right certificate or permit, assign it a unique number in the following table (e.g. POD #1 or POA(well) #1). Use the number to refer to the point of diversion or appropriation serving the place of use described in Tables I and II. Note: Permanent district transfers do not allow for a change in point of diversion or appropriation to serve the proposed place of use.

Government lot and donation land claim numbers must be included in the table below **only** if the information is reflected on the existing water right.

Location of Existing Authorized Point(s) of Diversion (POD) or Appropriation (POA):

(i.e., the allowed point(s) of diversion or appropriation listed on the water right for the "FROM" or "OFF" lands)

AUTHORIZED POINT(S) of DIVERSION (POD) or APPROPRIATION (POA)					
POD ID#	TW P	RN G	SE C	QQ	MEASURED DISTANCES
3S	17 S	12 E	32	NW NE	100 Feet South and 550 Feet East from the N¼ corner of Section 32. (Bend Feed Canal)

RECEIVED

DEC 04 2002

OWRD

13910

▪ Certificate Number or other identifying number: 74149

Provided the district filed notice of a change in place of use pursuant to OAR 690-385-4100, reference the District Internal Notice Number (DINN) used to describe the change(s) to be made permanent by this transfer.

Government lot (GOV'T LOT) and donation land claim numbers (DLC) must be included in the tables below **only** if the information is reflected on the existing water right.

TABLE I. – AUTHORIZED PLACE OF USE											
POD	PRIORITY DATE	USE	LEGAL DESCRIPTION						ACRES	USER NAME	Notice #
			TWP	RNG	SEC	QQ	GLot	TAX LOT			
3S	1905	IS	16 S	11 E	24	SW NW		00501	0.85	Bierly Living Trust	N21.001
3S	1905	IS	16 S	11 E	26	SW SE		00500	3.55	Maloney Rev Trust	N21.002
3S	1905	IS	16 S	11 E	26	SW NW		00111	0.40	Maloney Rev Trust	N21.002
3S	1905	IS	16 S	11 E	13	NW SE		901	4.00	Johnston, Camie	N21.003
3S	1905	IS	16 S	11 E	13	NE SE		901	1.20	Johnston, Camie	N21.003
3S	1905	IS	16 S	11 E	28	SE NE		00900	0.45	Teevin Family Trust, Shawn	N21.004
3S	1905	IS	16 S	12 E	18	SE SE		01701	1.67	Norris, Anthony & Elena	N21.005
3S	1905	IS	16 S	12 E	8	SW NW		403	0.20	Barr Equestrian LLC	N21.006
3S	1905	IS	16 S	12 E	8	SW NW		403	7.70	Barr Equestrian LLC	N21.006
TOTAL:									20.02		

RECEIVED

FEB 04 2022

OWRD

13910

▪ Certificate Number or other identifying number: 74149

TABLE II. – PROPOSED PLACE OF USE											
POD	PRIORITY DATE	USE	LEGAL DESCRIPTION						ACRES	USER NAME	Notice #
			TWP	RNG	SEC	QQ	GLot	TAX LOT			
3S	1905	IS	16 S	11 E	24	SW NW		501	0.85	Bierly Living Trust	N21.001
3S	1905	IS	16 S	11 E	26	SW SE		500	0.85	Maloney Rev Trust	N21.002
3S	1905	IS	16 S	11 E	26	SW NW		111	2.70	Maloney Rev Trust	N21.002
3S	1905	IS	16 S	11 E	26	SW NW		111	0.40	Maloney Rev Trust	N21.002
3S	1905	IS	16 S	11 E	13	NE SE		901	0.20	Johnston, Camie	N21.003
3S	1905	IS	17 S	11 E	1	NE NW	3	300	1.40	Warbington Family Trust	N21.003
3S	1905	IS	17 S	11 E	1	NE NW	3	201	0.60	Warbington Family Trust	N21.003
3S	1905	IS	16 S	12 E	8	NE SW		1500	1.10	Larson, Barry & Christine	N21.003
3S	1905	IS	16 S	12 E	8	SE SW		1500	1.90	Larson, Barry & Christine	N21.003
3S	1905	IS	16 S	11 E	28	SE NE		901	0.45	Teevin, Shawn & Paula	N21.004
3S	1905	IS	16 S	12 E	18	SE SE		1701	0.67	Norris, Anthony & Elena	N21.005
3S	1905	IS	16 S	12 E	8	NE SW		1601	1.00	Olson Joint Trust, Erik & Jamie	N21.005
3S	1905	IS	17 S	11 E	13	NW SW		2700	0.15	Hammock, William	N21.006
3S	1905	IS	17 S	11 E	13	SW SW		2700	0.05	Hammock, William	N21.006
3S	1905	IS	16 S	12 E	19	NE NW		800	5.00	Emerson, Randal & Patricia	N21.006
3S	1905	IS	17 S	11 E	13	NW SW		2700	2.70	Hammock, William	N21.006
TOTAL:									20.02		

13910

RECEIVED

FEB 04 2022

OWRD



Oregon Water Resources Department
725 Summer Street NE, Suite A
Salem, Oregon 97301-1266
(503) 986-0900
www.wrd.state.or.us

Notice of District Permanent Water Right Transfer

Filing of this notice must occur prior to making the change and must be included in the district's permanent transfer application, which is due no later than the end of the calendar year.

1. APPLICANT INFORMATION

District: **Tumalo Irrigation District**

Contact Person: **April L. Harris Spath**

Phone: **541-382-3053**

Mailing Address: **64697 Cook Avenue**

City: **Bend** State: **OR** Zip: **97703**

*E-Mail address: **april@tumalo.org**

**Optional information*

District Internal Notice Number (DINN): **N21.001**

2. PROPOSED CHANGE(S) TO WATER RIGHT(S)

Pursuant to ORS 540.580 and OAR Chapter 690, Division 385, the district is providing the Water Resources Department this notice of a proposed change in place of use prior to making the change. The district proposes to change the place of use for the following water rights:

CERTIFICATE NUMBER	PERMIT or TRANSFER NUMBER	DECREE (name, volume, and page)
95175	-	See Attachment A

3. AUTHORIZED POINTS OF DIVERSION (POD) OR APPROPRIATION (POA)

The authorized point(s) of diversion (POD) or appropriation (POA) for the water rights affected by this notice are as follows:

DECREE or CERTIFICATE	PERMIT or TRANSFER	POD / POA #	LOCATION – MEASURED DISTANCES
95175	-	1	See Attachment A

RECEIVED

FEB 04 2022

OWRD

13910

4. PROPOSED CHANGES TO THE WATER RIGHT

The district proposes to change the place of use of the described water rights from the authorized location listed in Table I to the location listed in Table II.

TABLE 1 – AUTHORIZED PLACE OF USE (POU)

CERTIFICATE	POD #	PRIORITY DATE	USE	LEGAL DESCRIPTION						ACRES	USER NAME
				TWP	RNG	SEC	QQ	GLot	TAX LOT		
95175	1	9/1/1900	IR	16 S	11 E	24	SW NW		00501	0.85	Bierly Living Trust
TOTAL:										0.85	

TABLE II – PROPOSED PLACE OF USE (POU)

CERTIFICATE	POD #	PRIORITY DATE	USE	LEGAL DESCRIPTION						ACRES	USER NAME
				TWP	RNG	SEC	QQ	GLot	TAX LOT		
95175	1	9/1/1900	IR	16 S	11 E	24	SW NW		00501	0.85	Bierly Living Trust
TOTAL:										0.85	

Primary (IR):	Supplemental (IS):
95175 (IR):	95176 (IS), 95177 (IS), 95178 (IS), 74149 (IS)

RECEIVED
FEB 04 2012
OWRD


13910

5. MAPS and AUTHORIZATIONS

- ☒ Enclosed is a map for the proposed change in place of use meeting the standards of OAR Chapter 690, Division 385.
- ☒ The water rights affected by this notice are not subject to forfeiture for nonuse under ORS 540.610.
- ☒ Each user affected by the proposed transfer has provided written authorization for the transfer and such authorization is on file with the district.
- ☒ The water rights affected by this change do not require a Land Use Compatibility Statement because ALL of the following apply: a) a change in place of use only, b) a change that does not involve the placement or modification of structures, c) the use of water is for irrigation **only** and d) the use is located within an irrigation district or an exclusive farm use zone.
- ☒ The undersigned understand and acknowledge that the proposed change in place of use is subject to the approval of the Water Resources Department. The undersigned also understand and acknowledge that if the Water Resources Department finds the change in place of use allowed by the district under this notice results in injury to an existing water right, the Department may direct the district to cease delivery of water to the proposed place of use or direct the district to mitigate the injury.

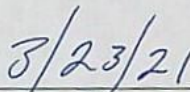
6. SIGNATURES

I certify that to the best of my knowledge the information contained in this Notice of District Permanent Transfer is true and accurate.




Signature of District Manager
or Authorized Representative

Chris E. Schull

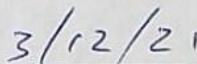


Date

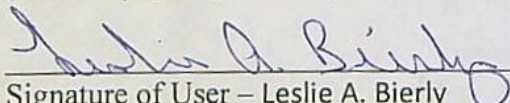
Type or Print Name of District Manager
or Authorized Representative




Signature of User – Lewis E. Bierly
(authorized/proposed place of use)



Date



Signature of User – Leslie A. Bierly
(authorized/proposed place of use)



Date

INSTRUCTIONS FOR FILING NOTICE:

- 1) Pursuant to OAR 690-385-4100(3), the district shall deliver this Notice Form and Map(s) to the local Watermaster prior to delivering water to the proposed place of use.
- 2) Pursuant to OAR 690-385-4100(4), the district also shall concurrently deliver a copy of only the Notice Form (the inclusion of maps is not necessary) to Oregon Water Resources Department 725 Summer Street NE, Suite A Salem, OR 97301-1271

RECEIVED

MAR 24 2021

OWRD

13910



Oregon Water Resources Department
725 Summer Street NE, Suite A
Salem, Oregon 97301-1266
(503) 986-0900
www.wrd.state.or.us

Notice of District Permanent Water Right Transfer

Filing of this notice must occur prior to making the change and must be included in the district's permanent transfer application, which is due no later than the end of the calendar year.

1. APPLICANT INFORMATION

District: **Tumalo Irrigation District**

Contact Person: **April L. Harris Spath**

Phone: **541-382-3053**

Mailing Address: **64697 Cook Avenue**

City: **Bend** State: **OR** Zip: **97703**

*E-Mail address: **april@tumalo.org**

*Optional information

District Internal Notice Number (DINN): **N21.002**

2. PROPOSED CHANGE(S) TO WATER RIGHT(S)

Pursuant to ORS 540.580 and OAR Chapter 690, Division 385, the district is providing the Water Resources Department this notice of a proposed change in place of use prior to making the change. The district proposes to change the place of use for the following water rights:

CERTIFICATE NUMBER	PERMIT or TRANSFER NUMBER	DECREE (name, volume, and page)
95175	-	See Attachment A

3. AUTHORIZED POINTS OF DIVERSION (POD) OR APPROPRIATION (POA)

The authorized point(s) of diversion (POD) or appropriation (POA) for the water rights affected by this notice are as follows:

DECREE or CERTIFICATE	PERMIT or TRANSFER	POD / POA #	LOCATION – MEASURED DISTANCES
95175	-	1	See Attachment A

RECEIVED

MAR 4 2015

OWRD

13910

4. PROPOSED CHANGES TO THE WATER RIGHT

The district proposes to change the place of use of the described water rights from the authorized location listed in Table I to the location listed in Table II.

TABLE I – AUTHORIZED PLACE OF USE (POU)

CERTIFICATE	POD #	PRIORITY DATE	USE	LEGAL DESCRIPTION						ACRES	USER NAME
				TWP	RNG	SEC	QQ	GLot	TAX LOT		
95175	1	4/28/1905	IR	16 S	11 E	26	SW SE		00500	3.55	Maloney Rev Trust, Michael & Linda
95175	1	9/1/1900	IR	16 S	11 E	26	SW NW		00111	0.40	Maloney Rev Trust, Michael & Linda
TOTAL:										3.95	

TABLE II – PROPOSED PLACE OF USE (POU)

CERTIFICATE	POD #	PRIORITY DATE	USE	LEGAL DESCRIPTION						ACRES	USER NAME
				TWP	RNG	SEC	QQ	GLot	TAX LOT		
95175	1	4/28/1905	IR	16 S	11 E	26	SW SE		00500	0.85	Maloney Rev Trust, Michael & Linda
95175	1	4/28/1905	IR	16 S	11 E	26	SW NW		00111	2.70	Maloney Rev Trust, Michael & Linda
95175	1	9/1/1900	IR	16 S	11 E	26	SW NW		00111	0.40	Maloney Rev Trust, Michael & Linda
TOTAL:										3.95	

Primary (IR):	Supplemental (IS):
95175 (IR):	95176 (IS), 95177 (IS), 95178 (IS), 74149 (IS)

13910

RECEIVED

FEB 04 2022


OWRD

5. MAPS and AUTHORIZATIONS

- ☒ Enclosed is a map for the proposed change in place of use meeting the standards of OAR Chapter 690, Division 385.
- ☒ The water rights affected by this notice are not subject to forfeiture for nonuse under ORS 540.610.
- ☒ Each user affected by the proposed transfer has provided written authorization for the transfer and such authorization is on file with the district.
- ☒ The water rights affected by this change do not require a Land Use Compatibility Statement because ALL of the following apply: a) a change in place of use only, b) a change that does not involve the placement or modification of structures, c) the use of water is for irrigation **only** and d) the use is located within an irrigation district or an exclusive farm use zone.
- ☒ The undersigned understand and acknowledge that the proposed change in place of use is subject to the approval of the Water Resources Department. The undersigned also understand and acknowledge that if the Water Resources Department finds the change in place of use allowed by the district under this notice results in injury to an existing water right, the Department may direct the district to cease delivery of water to the proposed place of use or direct the district to mitigate the injury.

6. SIGNATURES

I certify that to the best of my knowledge the information contained in this Notice of District Permanent Transfer is true and accurate.

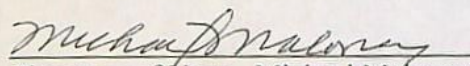


Signature of District Manager
or Authorized Representative

Chris E. Schull

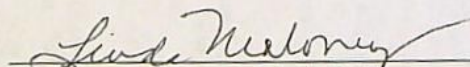
Type or Print Name of District Manager
or Authorized Representative

3/23/21
Date



Signature of User – Michael Maloney
(authorized/proposed place of use)

March 10, 2021
Date



Signature of User – Linda Maloney
(authorized/proposed place of use)

March 10, 2021
Date

INSTRUCTIONS FOR FILING NOTICE:

- 1) Pursuant to OAR 690-385-4100(3), the district shall deliver this Notice Form and Map(s) to the local Watermaster prior to delivering water to the proposed place of use.
- 2) Pursuant to OAR 690-385-4100(4), the district also shall concurrently deliver a copy of only the Notice Form (the inclusion of maps is not necessary) to Oregon Water Resources Department 725 Summer Street NE, Suite A Salem, OR 97301-1271

RECEIVED

FEB 04 2022

OWRD

13910



Oregon Water Resources Department
725 Summer Street NE, Suite A
Salem, Oregon 97301-1266
(503) 986-0900
www.wrd.state.or.us

Notice of District Permanent Water Right Transfer

Filing of this notice must occur prior to making the change and must be included in the district's permanent transfer application, which is due no later than the end of the calendar year.

1. APPLICANT INFORMATION

District: **Tumalo Irrigation District**

Contact Person: **April L. Harris Spath**

Phone: **541-382-3053**

Mailing Address: **64697 Cook Avenue**

City: **Bend** State: **OR** Zip: **97703**

*E-Mail address: **april@tumalo.org**

**Optional information*

District Internal Notice Number (DINN): **N21.003**

2. PROPOSED CHANGE(S) TO WATER RIGHT(S)

Pursuant to ORS 540.580 and OAR Chapter 690, Division 385, the district is providing the Water Resources Department this notice of a proposed change in place of use prior to making the change. The district proposes to change the place of use for the following water rights:

CERTIFICATE NUMBER	PERMIT or TRANSFER NUMBER	DECREE (name, volume, and page)
95175	-	See Attachment A (1)

3. AUTHORIZED POINTS OF DIVERSION (POD) OR APPROPRIATION (POA)

The authorized point(s) of diversion (POD) or appropriation (POA) for the water rights affected by this notice are as follows:

DECREE or CERTIFICATE	PERMIT or TRANSFER	POD / POA #	LOCATION – MEASURED DISTANCES
95175	-	1	See Attachment A

RECEIVED

FEB 04 2015

OWRD

13910

4. PROPOSED CHANGES TO THE WATER RIGHT

The district proposes to change the place of use of the described water rights from the authorized location listed in Table I to the location listed in Table II.

TABLE I – AUTHORIZED PLACE OF USE (POU)

CERTIFICATE	POD #	PRIORITY DATE	USE	LEGAL DESCRIPTION						ACRES	USER NAME
				TWP	RNG	SEC	QQ	GLot	TAX LOT		
95175	1	9/1/1900	IR	16 S	11 E	13	NW SE		901	4.00	Johnston, Camie
95175	1	9/1/1900	IR	16 S	11 E	13	NE SE		901	1.20	Johnston, Camie
TOTAL:										5.20	

TABLE II – PROPOSED PLACE OF USE (POU)

CERTIFICATE	POD #	PRIORITY DATE	USE	LEGAL DESCRIPTION						ACRES	USER NAME
				TWP	RNG	SEC	QQ	GLot	TAX LOT		
95175	1	9/1/1900	IR	16 S	11 E	13	NE SE		901	0.20	Johnston, Camie
95175	1	9/1/1900	IR	17 S	11 E	1	NE NW	3	300	1.40	Warbington Family Trust
95175	1	9/1/1900	IR	17 S	11 E	1	NE NW	3	201	0.60	Warbington Family Trust
95175	1	9/1/1900	IR	16 S	12 E	8	NE SW		1500	1.10	Larson, Barry & Christine
95175	1	9/1/1900	IR	16 S	12 E	8	SE SW		1500	1.90	Larson, Barry & Christine
TOTAL:										5.20	

Primary (IR): Supplemental (IS):

95175 (IR): 95176 (IS), 95177 (IS), 95178 (IS), 74149 (IS)

RECEIVED

FEB 04 2022

OWRD


13910

5. MAPS and AUTHORIZATIONS

- ☒ Enclosed is a map for the proposed change in place of use meeting the standards of OAR Chapter 690, Division 385.
- ☒ The water rights affected by this notice are not subject to forfeiture for nonuse under ORS 540.610.
- ☒ Each user affected by the proposed transfer has provided written authorization for the transfer and such authorization is on file with the district.
- ☒ The water rights affected by this change do not require a Land Use Compatibility Statement because ALL of the following apply: a) a change in place of use only, b) a change that does not involve the placement or modification of structures, c) the use of water is for irrigation **only** and d) the use is located within an irrigation district or an exclusive farm use zone.
- ☒ The undersigned understand and acknowledge that the proposed change in place of use is subject to the approval of the Water Resources Department. The undersigned also understand and acknowledge that if the Water Resources Department finds the change in place of use allowed by the district under this notice results in injury to an existing water right, the Department may direct the district to cease delivery of water to the proposed place of use or direct the district to mitigate the injury.

6. SIGNATURES

I certify that to the best of my knowledge the information contained in this Notice of District Permanent Transfer is true and accurate.

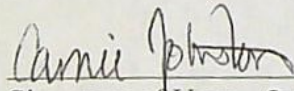


Signature of District Manager
or Authorized Representative

Chris E. Schull


Type or Print Name of District Manager
or Authorized Representative

4/19/21
Date



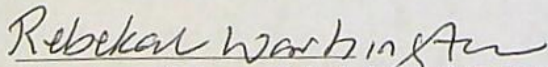
Signature of User – Camie Johnson
(authorized/proposed place of use)

3-29-2021
Date



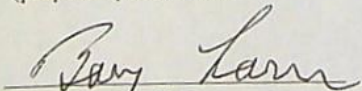
Signature of User – Martin Warbington
(proposed place of use)

4-13-2021
Date




Signature of User – Rebekah Warbington
(proposed place of use)

Date



Signature of User – Barry Larson
(proposed place of use)

4-19-2021
Date



Signature of User – Christine Larson
(proposed place of use)

4/19/2021
Date

RECEIVED

FEB 04 2022

OWRD

13910



Oregon Water Resources Department
725 Summer Street NE, Suite A
Salem, Oregon 97301-1266
(503) 986-0900
www.wrd.state.or.us

Notice of District Permanent Water Right Transfer

Filing of this notice must occur prior to making the change and must be included in the district's permanent transfer application, which is due no later than the end of the calendar year.

1. APPLICANT INFORMATION

District: **Tumalo Irrigation District**

Contact Person: **April L. Harris Spath**

Phone: **541-382-3053**

Mailing Address: **64697 Cook Avenue**

City: **Bend** State: **OR** Zip: **97703**

*E-Mail address: **april@tumalo.org**

*Optional information

District Internal Notice Number (DINN): **N21.004**

2. PROPOSED CHANGE(S) TO WATER RIGHT(S)

Pursuant to ORS 540.580 and OAR Chapter 690, Division 385, the district is providing the Water Resources Department this notice of a proposed change in place of use prior to making the change. The district proposes to change the place of use for the following water rights:

CERTIFICATE NUMBER	PERMIT or TRANSFER NUMBER	DECREE (name, volume, and page)
95175	-	See Attachment A (1)

3. AUTHORIZED POINTS OF DIVERSION (POD) OR APPROPRIATION (POA)

The authorized point(s) of diversion (POD) or appropriation (POA) for the water rights affected by this notice are as follows:

DECREE or CERTIFICATE	PERMIT or TRANSFER	POD / POA #	LOCATION – MEASURED DISTANCES
95175	-	1	See Attachment A

RECEIVED

MAR 24 2015

OWRD

13910

4. PROPOSED CHANGES TO THE WATER RIGHT

The district proposes to change the place of use of the described water rights from the authorized location listed in Table I to the location listed in Table II.

TABLE I – AUTHORIZED PLACE OF USE (POU)

CERTIFICATE	POD #	PRIORITY DATE	USE	LEGAL DESCRIPTION						ACRES	USER NAME
				TWP	RNG	SEC	QQ	GLot	TAX LOT		
95175	1	9/1/1900	IR	16 S	11 E	28	SE NE		00900	0.45	Teevin Family Trust, Shawn
TOTAL:										0.45	

TABLE II – PROPOSED PLACE OF USE (POU)

CERTIFICATE	POD #	PRIORITY DATE	USE	LEGAL DESCRIPTION						ACRES	USER NAME
				TWP	RNG	SEC	QQ	GLot	TAX LOT		
95175	1	9/1/1900	IR	16 S	11 E	28	SE NE		00901	0.45	Meadow 224, LLC
TOTAL:										0.45	

Primary (IR):	Supplemental (IS):
95175 (IR):	95176 (IS), 95177 (IS), 95178 (IS), 74149 (IS)

RECEIVED

FEB 04 2015

OWRD


13910

5. MAPS and AUTHORIZATIONS

- ☒ Enclosed is a map for the proposed change in place of use meeting the standards of OAR Chapter 690, Division 385.
- ☒ The water rights affected by this notice are not subject to forfeiture for nonuse under ORS 540.610.
- ☒ Each user affected by the proposed transfer has provided written authorization for the transfer and such authorization is on file with the district.
- ☒ The water rights affected by this change do not require a Land Use Compatibility Statement because ALL of the following apply: a) a change in place of use only, b) a change that does not involve the placement or modification of structures, c) the use of water is for irrigation **only** and d) the use is located within an irrigation district or an exclusive farm use zone.
- ☒ The undersigned understand and acknowledge that the proposed change in place of use is subject to the approval of the Water Resources Department. The undersigned also understand and acknowledge that if the Water Resources Department finds the change in place of use allowed by the district under this notice results in injury to an existing water right, the Department may direct the district to cease delivery of water to the proposed place of use or direct the district to mitigate the injury.

6. SIGNATURES

I certify that to the best of my knowledge the information contained in this Notice of District Permanent Transfer is true and accurate.



Signature of District Manager
or Authorized Representative

4/2/2021

Date


Chris E. Schull

Type or Print Name of District Manager
or Authorized Representative

(see additional signature page)

Signature of User - Shawn Teevin
Trustee - Shawn Teevin Family Trust
(authorized place of use)

Date



Signature of User - Toija Beutler, Beutler Exchange
Managing Member - Meadow 224, LLC
(proposed place of use)

4.1.21

Date

INSTRUCTIONS FOR FILING NOTICE:

- 1) Pursuant to OAR 690-385-4100(3), the district shall deliver this Notice Form and Map(s) to the local Watermaster prior to delivering water to the proposed place of use.
- 2) Pursuant to OAR 690-385-4100(4), the district also shall concurrently deliver a copy of only the Notice Form (the inclusion of maps is not necessary) to Oregon Water Resources Department 725 Summer Street NE, Suite A Salem, OR 97301-1271

RECEIVED

13910

5. MAPS and AUTHORIZATIONS

- ☒ Enclosed is a map for the proposed change in place of use meeting the standards of OAR Chapter 690, Division 385.
- ☒ The water rights affected by this notice are not subject to forfeiture for nonuse under ORS 540.610.
- ☒ Each user affected by the proposed transfer has provided written authorization for the transfer and such authorization is on file with the district.
- ☒ The water rights affected by this change do not require a Land Use Compatibility Statement because ALL of the following apply: a) a change in place of use only, b) a change that does not involve the placement or modification of structures, c) the use of water is for irrigation **only** and d) the use is located within an irrigation district or an exclusive farm use zone.
- ☒ The undersigned understand and acknowledge that the proposed change in place of use is subject to the approval of the Water Resources Department. The undersigned also understand and acknowledge that if the Water Resources Department finds the change in place of use allowed by the district under this notice results in injury to an existing water right, the Department may direct the district to cease delivery of water to the proposed place of use or direct the district to mitigate the injury.

6. SIGNATURES

I certify that to the best of my knowledge the information contained in this Notice of District Permanent Transfer is true and accurate.

Signature of District Manager
or Authorized Representative

Date

Chris E. Schull

Type or Print Name of District Manager
or Authorized Representative

4-8-21

Date

Signature of User - Shawn Teevin
Trustee - Shawn Teevin Family Trust
(authorized place of use)

Signature of User - Toija Beutler
Managing Member - Meadow 224, LLC
(proposed place of use)

Date

INSTRUCTIONS FOR FILING NOTICE:

- 1) Pursuant to OAR 690-385-4100(3), the district shall deliver this Notice Form and Map(s) to the local Watermaster prior to delivering water to the proposed place of use.
- 2) Pursuant to OAR 690-385-4100(4), the district also shall concurrently deliver a copy of only the Notice Form (the inclusion of maps is not necessary) to Oregon Water Resources Department 725 Summer Street NE, Suite A Salem, OR 97301-1271

RECEIVED

FEB 04 2015

OWRD



Oregon Water Resources Department
725 Summer Street NE, Suite A
Salem, Oregon 97301-1266
(503) 986-0900
www.wrd.state.or.us

Notice of District Permanent Water Right Transfer

Filing of this notice must occur prior to making the change and must be included in the district's permanent transfer application, which is due no later than the end of the calendar year.

1. APPLICANT INFORMATION

District: **Tumalo Irrigation District**

Contact Person: **April L. Harris Spath**

Phone: **541-382-3053**

Mailing Address: **64697 Cook Avenue**

City: **Bend** State: **OR** Zip: **97703**

*E-Mail address: **april@tumalo.org**

*Optional information

District Internal Notice Number (DINN): **N21.005**

2. PROPOSED CHANGE(S) TO WATER RIGHT(S)

Pursuant to ORS 540.580 and OAR Chapter 690, Division 385, the district is providing the Water Resources Department this notice of a proposed change in place of use prior to making the change. The district proposes to change the place of use for the following water rights:

CERTIFICATE NUMBER	PERMIT or TRANSFER NUMBER	DECREE (name, volume, and page)
95175	-	See Attachment A (1)

3. AUTHORIZED POINTS OF DIVERSION (POD) OR APPROPRIATION (POA)

The authorized point(s) of diversion (POD) or appropriation (POA) for the water rights affected by this notice are as follows:

DECREE or CERTIFICATE	PERMIT or TRANSFER	POD / POA #	LOCATION – MEASURED DISTANCES
95175	-	1	See Attachment A

RECEIVED

10042022

OWRD

13910

4. PROPOSED CHANGES TO THE WATER RIGHT

The district proposes to change the place of use of the described water rights from the authorized location listed in Table I to the location listed in Table II.

TABLE I – AUTHORIZED PLACE OF USE (POU)

CERTIFICATE	POD #	PRIORITY DATE	USE	LEGAL DESCRIPTION						ACRES	USER NAME
				TWP	RNG	SEC	QQ	GLot	TAX LOT		
95175	1	6/1/1907	IR	16 S	12 E	18	SE SE		01701	1.67	Norris, Anthony & Elena
TOTAL:										1.67	

TABLE II – PROPOSED PLACE OF USE (POU)

CERTIFICATE	POD #	PRIORITY DATE	USE	LEGAL DESCRIPTION						ACRES	USER NAME
				TWP	RNG	SEC	QQ	GLot	TAX LOT		
95175	1	6/1/1907	IR	16 S	12 E	18	SE SE		01701	0.67	Norris, Anthony & Elena
95175	1	6/1/1907	IR	16 S	12 E	8	NE SW		01601	1.00	Olson Joint Trust, Erik & Jamie
TOTAL:										1.67	

Primary (IR):	Supplemental (IS):
95175 (IR):	95176 (IS), 95177 (IS), 95178 (IS), 74149 (IS)

13910

RECEIVED

FEB 04 2015


OWRD

5. MAPS and AUTHORIZATIONS

- ☒ Enclosed is a map for the proposed change in place of use meeting the standards of OAR Chapter 690, Division 385.
- ☒ The water rights affected by this notice are not subject to forfeiture for nonuse under ORS 540.610.
- ☒ Each user affected by the proposed transfer has provided written authorization for the transfer and such authorization is on file with the district.
- ☒ The water rights affected by this change do not require a Land Use Compatibility Statement because ALL of the following apply: a) a change in place of use only, b) a change that does not involve the placement or modification of structures, c) the use of water is for irrigation **only** and d) the use is located within an irrigation district or an exclusive farm use zone.
- ☒ The undersigned understand and acknowledge that the proposed change in place of use is subject to the approval of the Water Resources Department. The undersigned also understand and acknowledge that if the Water Resources Department finds the change in place of use allowed by the district under this notice results in injury to an existing water right, the Department may direct the district to cease delivery of water to the proposed place of use or direct the district to mitigate the injury.

6. SIGNATURES

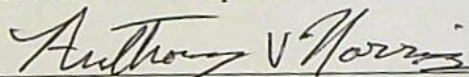
I certify that to the best of my knowledge the information contained in this Notice of District Permanent Transfer is true and accurate.



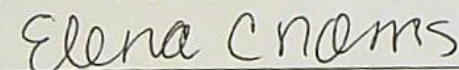
Signature of District Manager
or Authorized Representative

Chris E. Schull


Type or Print Name of District Manager
or Authorized Representative




Signature of User – Anthony Norris
(authorized/proposed place of use)



Signature of User – Elena Norris
(authorized/proposed place of use)



Signature of User – Erik Olson
(proposed place of use)



Signature of User – Jamie Olson
(proposed place of use)

6/1/21
Date

5/25/2021
Date

05-25-2021
Date

5/26/21
Date

5-26-21
Date

RECEIVED

OWRD

INSTRUCTIONS FOR FILING NOTICE:

1) Pursuant to OAR 690-385-4100(3), the district shall deliver this Notice Form and Map(s) to the local Watermaster prior to delivering water to the proposed place of use.

2) Pursuant to OAR 690-385-4100(4), the district also shall concurrently deliver a copy of only the Notice Form (the inclusion of maps is not necessary) to Oregon Water Resources Department 725 Summer Street, Suite A, Salem, OR 97301-1271



Oregon Water Resources Department
725 Summer Street NE, Suite A
Salem, Oregon 97301-1266
(503) 986-0900
www.wrd.state.or.us

Notice of District Permanent Water Right Transfer

Filing of this notice must occur prior to making the change and must be included in the district's permanent transfer application, which is due no later than the end of the calendar year.

1. APPLICANT INFORMATION

District: **Tumalo Irrigation District**

Contact Person: **April L. Harris Spath**

Phone: **541-382-3053**

Mailing Address: **64697 Cook Avenue**

City: **Bend** State: **OR** Zip: **97703**

*E-Mail address: **april@tumalo.org**

*Optional information

District Internal Notice Number (DINN): **N21.006**

2. PROPOSED CHANGE(S) TO WATER RIGHT(S)

Pursuant to ORS 540.580 and OAR Chapter 690, Division 385, the district is providing the Water Resources Department this notice of a proposed change in place of use prior to making the change. The district proposes to change the place of use for the following water rights:

CERTIFICATE NUMBER	PERMIT or TRANSFER NUMBER	DECREE (name, volume, and page)
95175*	-	See Attachment A (1)
95176	-	See Attachment A (1)

3. AUTHORIZED POINTS OF DIVERSION (POD) OR APPROPRIATION (POA)

The authorized point(s) of diversion (POD) or appropriation (POA) for the water rights affected by this notice are as follows:

DECREE or CERTIFICATE	PERMIT or TRANSFER	POD / POA #	LOCATION – MEASURED DISTANCES
95175*	-	1	See Attachment A
95176	-	1	See Attachment A

RECEIVED

FEB 04 2015

OWRD

13910

4. PROPOSED CHANGES TO THE WATER RIGHT

The district proposes to change the place of use of the described water rights from the authorized location listed in Table I to the location listed in Table II.

TABLE 1 – AUTHORIZED PLACE OF USE (POU)

CERTIFICATE	POD #	PRIORITY DATE	USE	LEGAL DESCRIPTION						ACRES	USER NAME
				TWP	RNG	SEC	QQ	GLot	TAX LOT		
95176	1	10/29/1913	IR	16 S	12 E	8	SW NW		403	7.70	Barr Equestrian LLC
95175*	1	9/1/1900	IR	16 S	12 E	8	SW NW		403	0.20	Barr Equestrian LLC
*Incorporated CW-9 Lands										TOTAL:	7.90

TABLE II – PROPOSED PLACE OF USE (POU)

CERTIFICATE	POD #	PRIORITY DATE	USE	LEGAL DESCRIPTION						ACRES	USER NAME
				TWP	RNG	SEC	QQ	GLot	TAX LOT		
95176	1	10/29/1913	IR	16 S	12 E	19	NE NW		800	5.00	Emerson, Randal & Patricia
95176	1	10/29/1913	IR	17 S	11 E	13	NW SW		2700	2.70	Hammock, William
95175*	1	9/1/1900	IR	17 S	11 E	13	NW SW		2700	0.15	Hammock, William
95175*	1	9/1/1900	IR	17 S	11 E	13	SW SW		2700	0.05	Hammock, William
*Incorporated CW-9 Lands										TOTAL:	7.90

Primary (IR):	Supplemental (IS):
95176 (IR):	95177 (IS), 95178 (IS), 74149 (IS)
95175* (IR):	95177 (IS), 95178 (IS), 74149 (IS)

13910

RECEIVED

FEB 04 2022

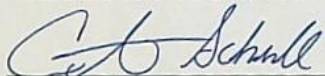
OWRD

5. MAPS and AUTHORIZATIONS

- ☒ Enclosed is a map for the proposed change in place of use meeting the standards of OAR Chapter 690, Division 385.
- ☒ The water rights affected by this notice are not subject to forfeiture for nonuse under ORS 540.610.
- ☒ Each user affected by the proposed transfer has provided written authorization for the transfer and such authorization is on file with the district.
- ☒ The water rights affected by this change do not require a Land Use Compatibility Statement because ALL of the following apply: a) a change in place of use only, b) a change that does not involve the placement or modification of structures, c) the use of water is for irrigation **only** and d) the use is located within an irrigation district or an exclusive farm use zone.
- ☒ The undersigned understand and acknowledge that the proposed change in place of use is subject to the approval of the Water Resources Department. The undersigned also understand and acknowledge that if the Water Resources Department finds the change in place of use allowed by the district under this notice results in injury to an existing water right, the Department may direct the district to cease delivery of water to the proposed place of use or direct the district to mitigate the injury.

6. SIGNATURES

I certify that to the best of my knowledge the information contained in this Notice of District Permanent Transfer is true and accurate.




Signature of District Manager
or Authorized Representative

Chris Schull

Type or Print Name of District Manager
or Authorized Representative

7/15/2021
Date




Signature of User – Rebecca Parks
(authorized place of use)

9/12/21
Date


RECEIVED

FEB 04 2022

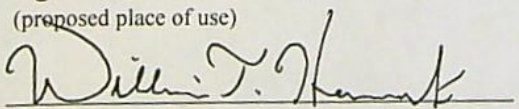
OWRD


Signature of User – Randal Emerson
(proposed place of use)

9.12.21
Date


Signature of User – Patricia Emerson
(proposed place of use)

9-12-21
Date


Signature of User – William Hammock
(proposed place of use)

7/9/21
Date

INSTRUCTIONS FOR FILING NOTICE:

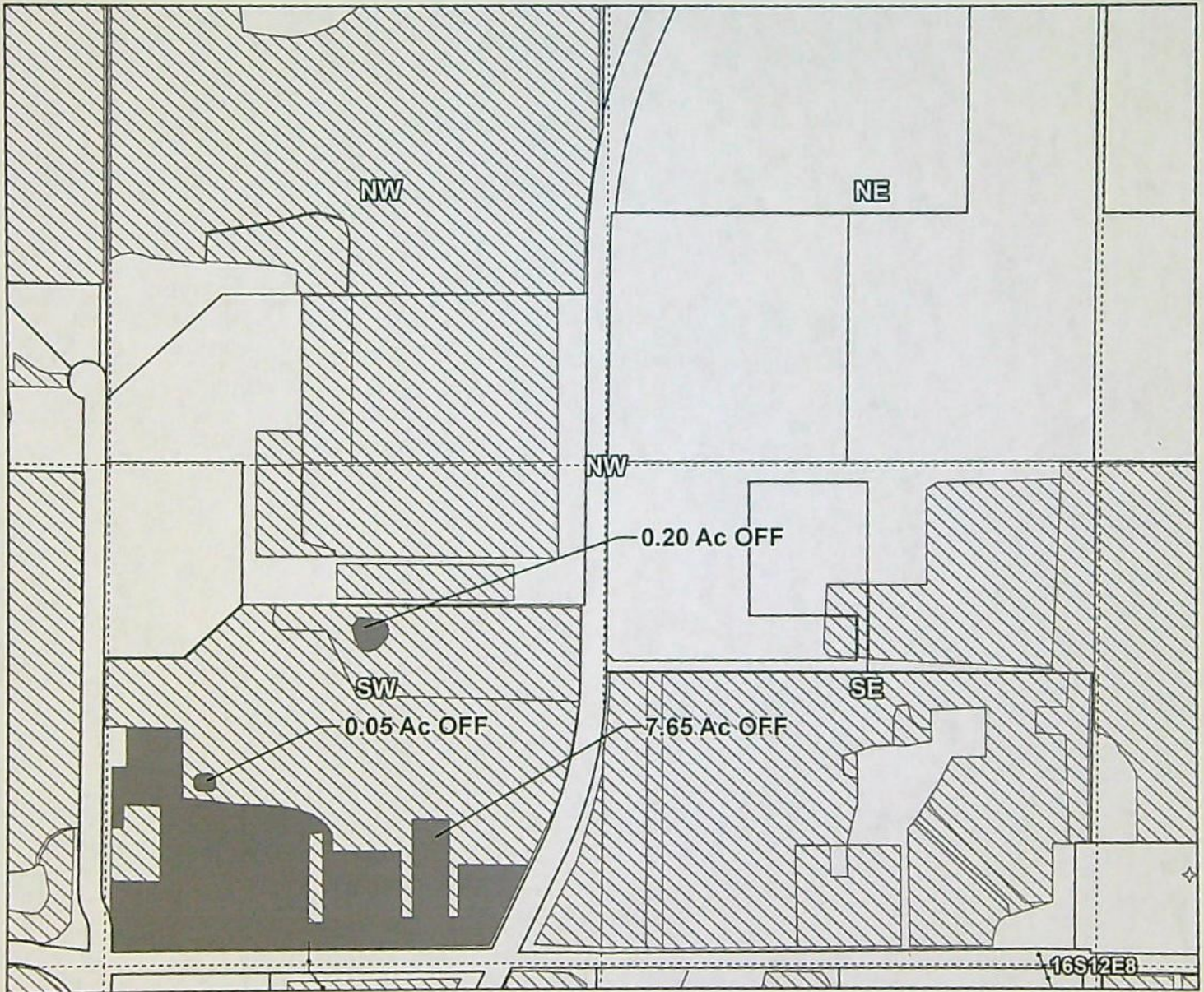
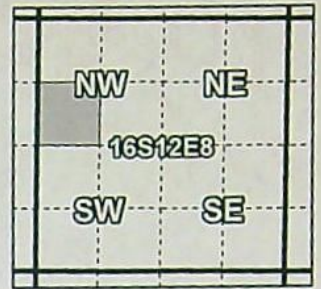
1) Pursuant to OAR 690-385-4100(3), the district shall deliver this Notice Form and Map(s) to the local Watermaster prior to delivering water to the proposed place of use.

2) Pursuant to OAR 690-385-4100(4), the district also shall concurrently deliver a copy of only the Notice Form (the inclusion of maps is not necessary) to Oregon Water Resources Department 725 Summer Street NE, Suite A Salem, OR 97301-1271

Tumalo Irrigation District

2021 District Transfer Application "Off" Map

Certificates: 95175(IR), 95176(IR), 95176(IS), 95177(IS), 95178(IS),
74149(IS) for Barr Equestrian LLC



Taxlot 1612080000403, 16-12-08-SW/NW: 7.7 Acres Off, 11.3 Acres Remaining (CT#: 95176)
Taxlot 1612080000403, 16-12-08-SW/NW: 0.2 Acres Off, 3.7 Acres Remaining (CT#: 95175)

- Pipelines and Canals
- Transfer
- ▨ Primary Water Right
- Taxlots

13910



1 inch = 400 feet

RECEIVED

FEB 04 2022

OWRD

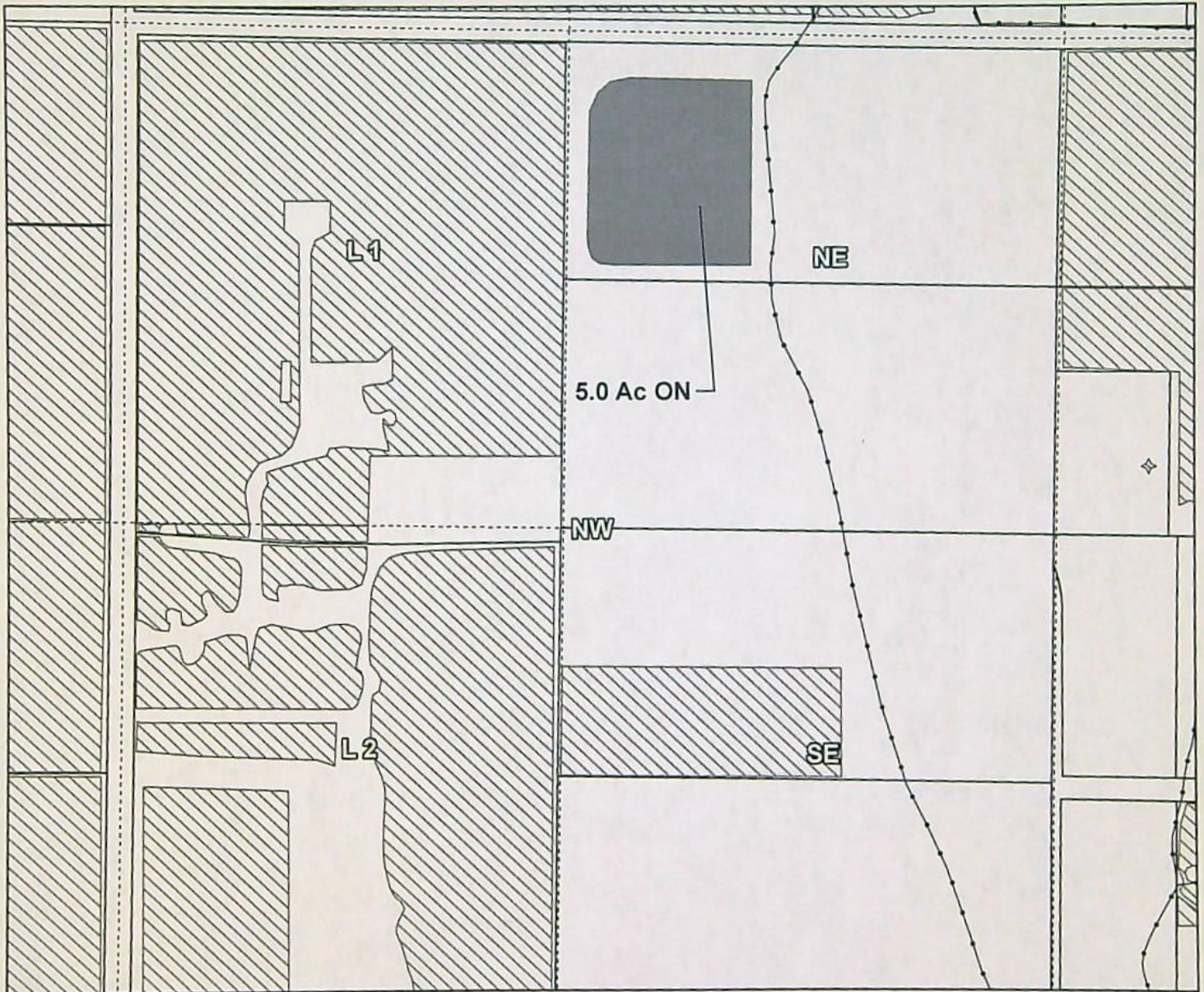
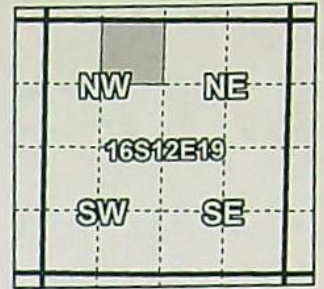
Prepared by Tumalo Irrigation District | January 2022

Tumalo Irrigation District

2021 District Transfer Application "On" Map

Certificates: 95176(IR), 95177(IS), 95178(IS), 74149(IS)

for Randal Emerson



Taxlot 1612190000800, 16-12-19-NE/NW: 5.0 Acres On, 5.0 Acres Total

- Pipelines and Canals
- Transfer
- ▨ Primary Water Right
- Taxlots

RECEIVED

FEB 04 2022

OWRD

13910



1 inch = 400 feet

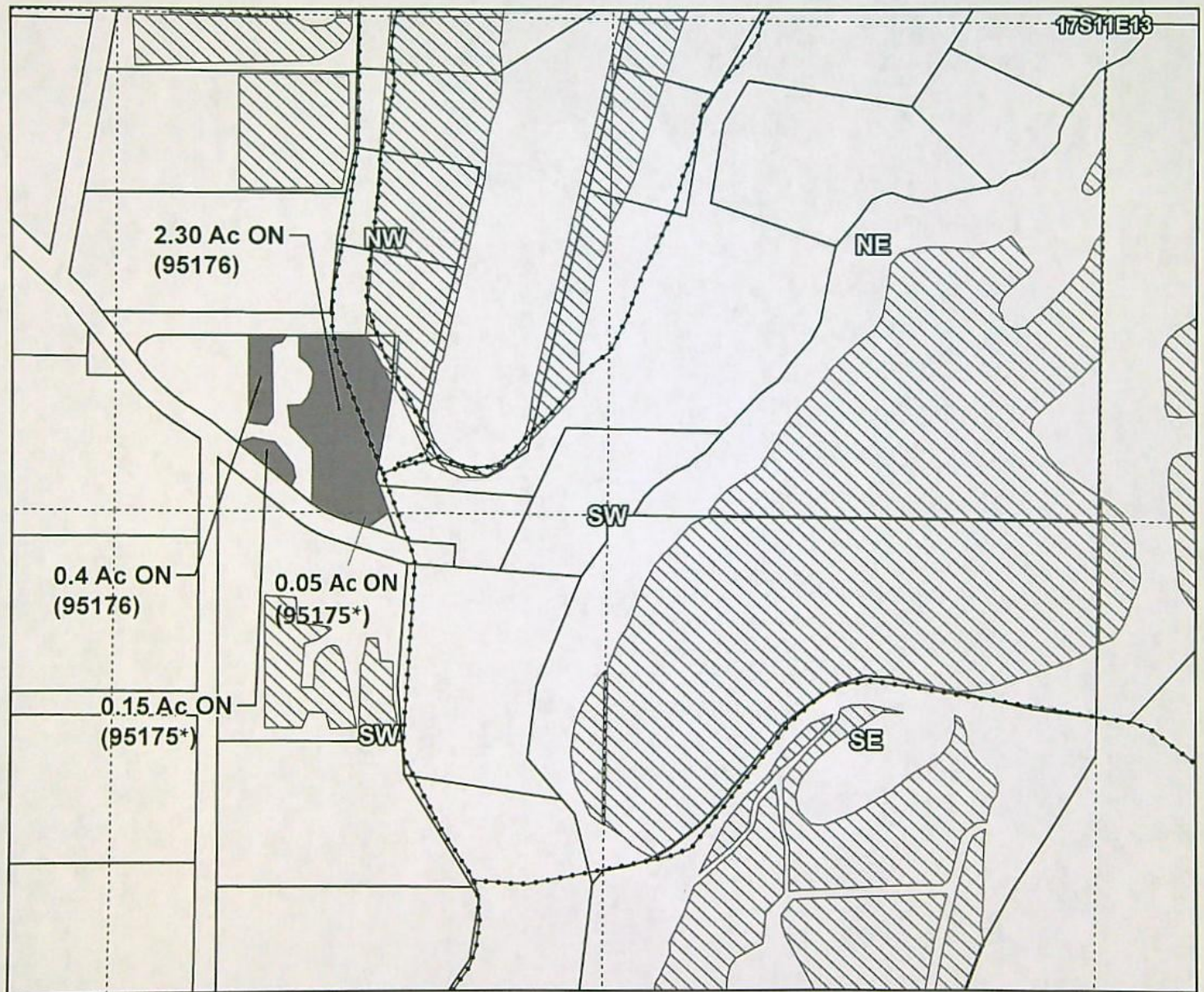
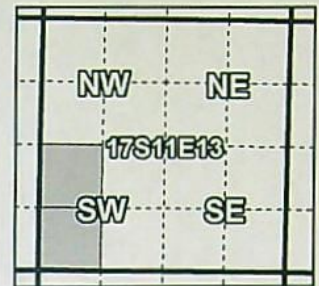
Prepared by Tumalo Irrigation District | January 2022

Tumalo Irrigation District

2021 District Transfer Application "On" Map

Certificates: 95175(IR), 95176(IR), 95177(IS), 95178(IS), 74149(IS)

for William Hammock



Taxlot 1711130002700, 17-11-13-NW/SW: 2.85 Acres On, 2.99 Acres Total
Taxlot 1711130002700, 17-11-13-SW/SW: 0.05 Acres On, 0.05 Acres Total

- Pipelines and Canals
- Transfer
- Primary Water Right
- Taxlots

RECEIVED

FEB 9 2022

OWRD

13910



1 inch = 400 feet

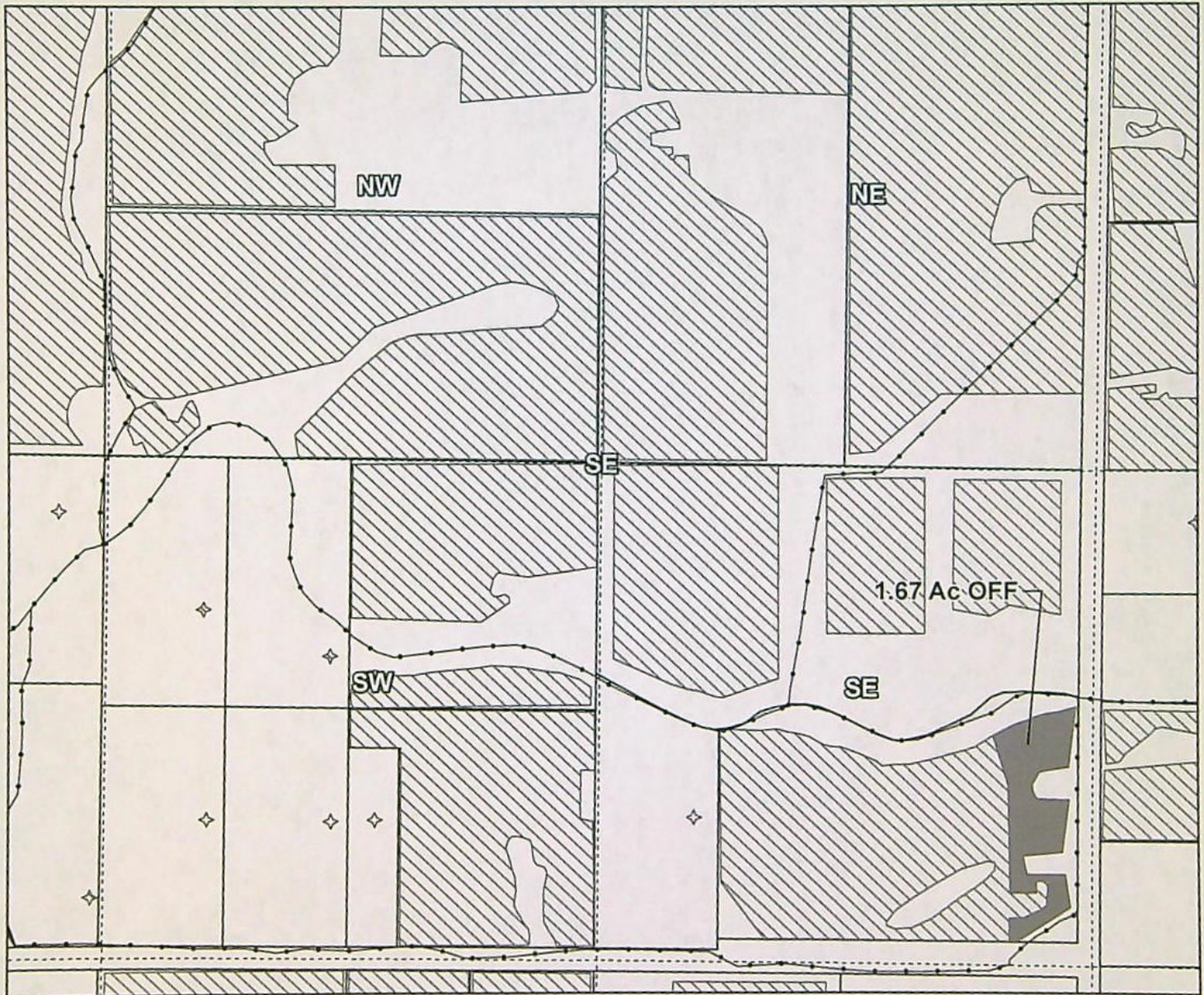
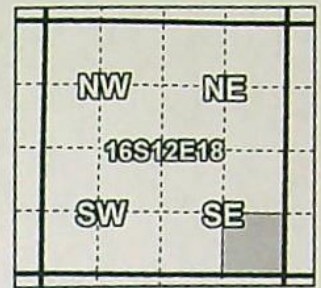
Prepared by Tumalo Irrigation District | January 2022

Tumalo Irrigation District

2021 District Transfer Application "Off" Map

Certificates: 95175(IR), 95176(IS), 95177(IS), 95178(IS), 74149(IS)

for Anthony Norris



Taxlot 1612180001701, 16-12-18-SE/SE: 1.67 Acres Off, 9.63 Acres Remaining

- Pipelines and Canals
- Transfer
- ▨ Primary Water Right
- Taxlots



1 inch = 400 feet

RECEIVED
1-20-22
OWRD

Prepared by Tumalo Irrigation District | January 2022

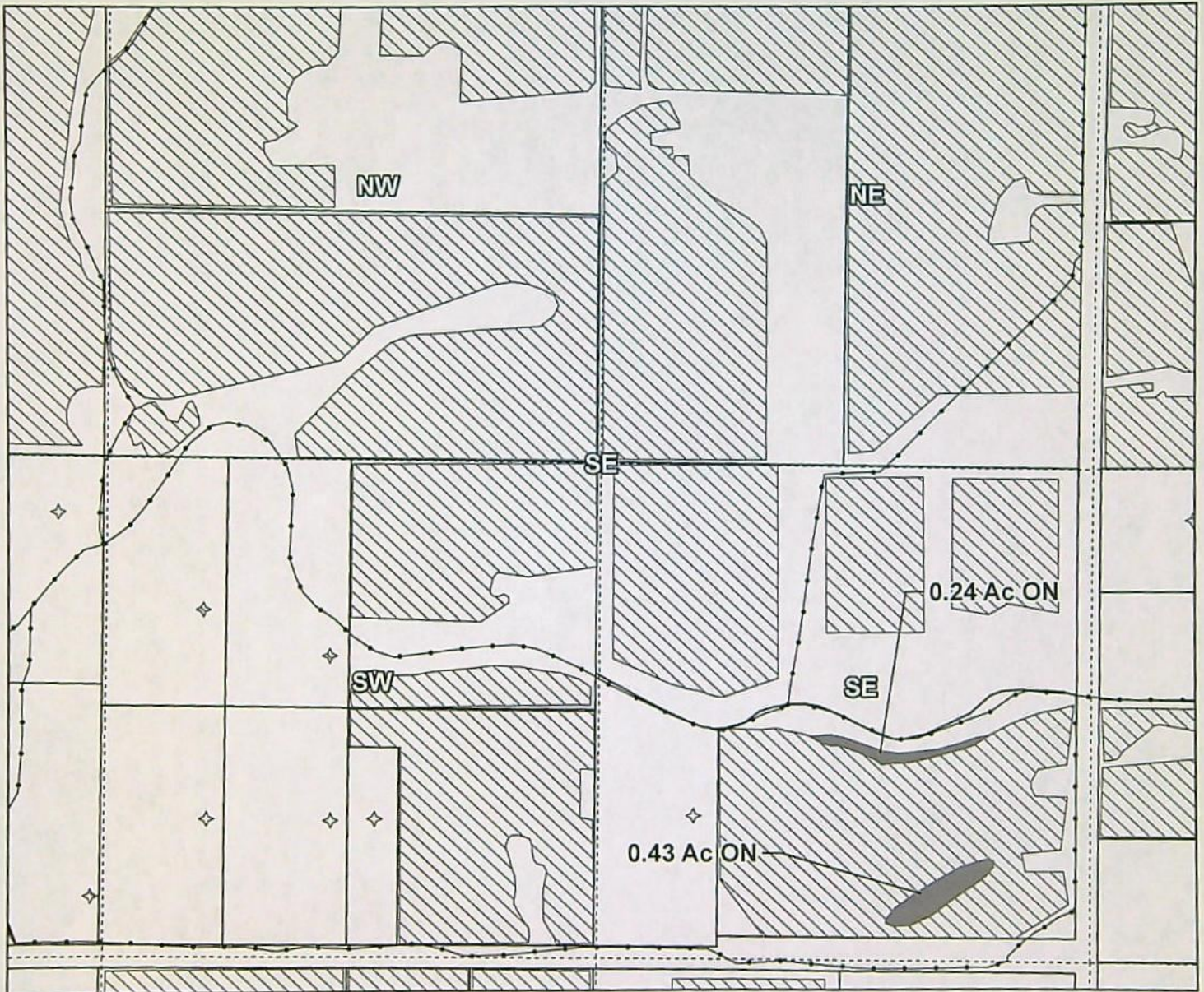

13910

Tumalo Irrigation District

2021 District Transfer Application "On" Map

Certificates: 95175(IR), 95176(IS), 95177(IS), 95178(IS), 74149(IS)

for Anthony Norris



Taxlot 1612180001701, 16-12-18-SE/SE: 0.67 Acres On, 11.97 Acres Total

RECEIVED

FEB 04 2022

OWRD

- Pipelines and Canals
- Transfer
- ▨ Primary Water Right
- Taxlots



1 inch = 400 feet

Prepared by Tumalo Irrigation District | January 2022

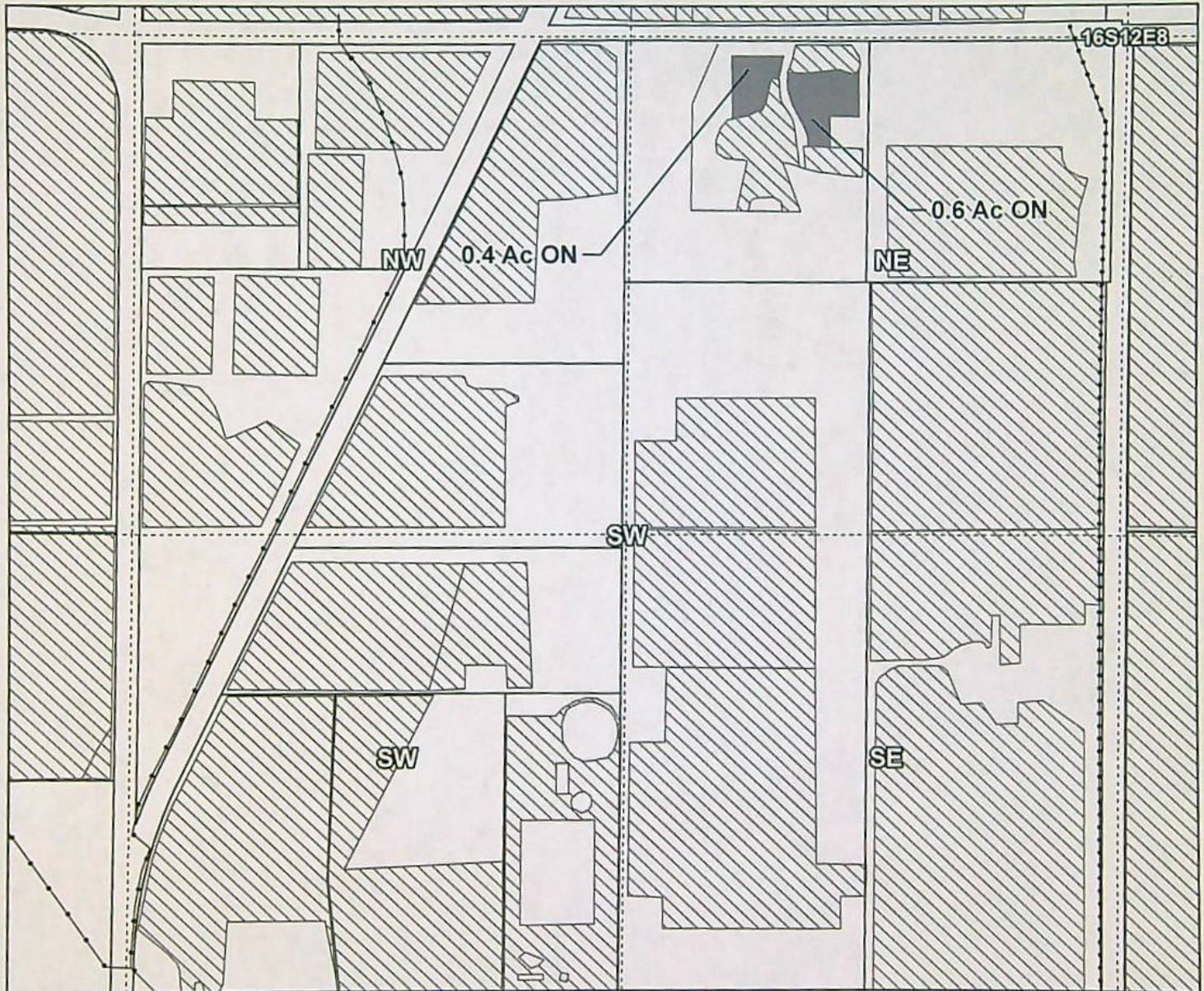
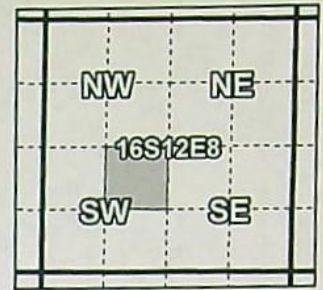
13910

Tumalo Irrigation District

2021 District Transfer Application "On" Map

Certificates: 95175(IR), 95176(IS), 95177(IS), 95178(IS), 74149(IS)

for Erik Olsen



Taxlot 1612080001601, 16-12-08-NE/SW: 1.0 Acres On, 2.5 Acres Total

- Pipelines and Canals
- Transfer
- ▨ Primary Water Right
- Taxlots

RECEIVED

FEB 04 2022

OWRD



1 inch = 400 feet

Prepared by Tumalo Irrigation District | January 2022

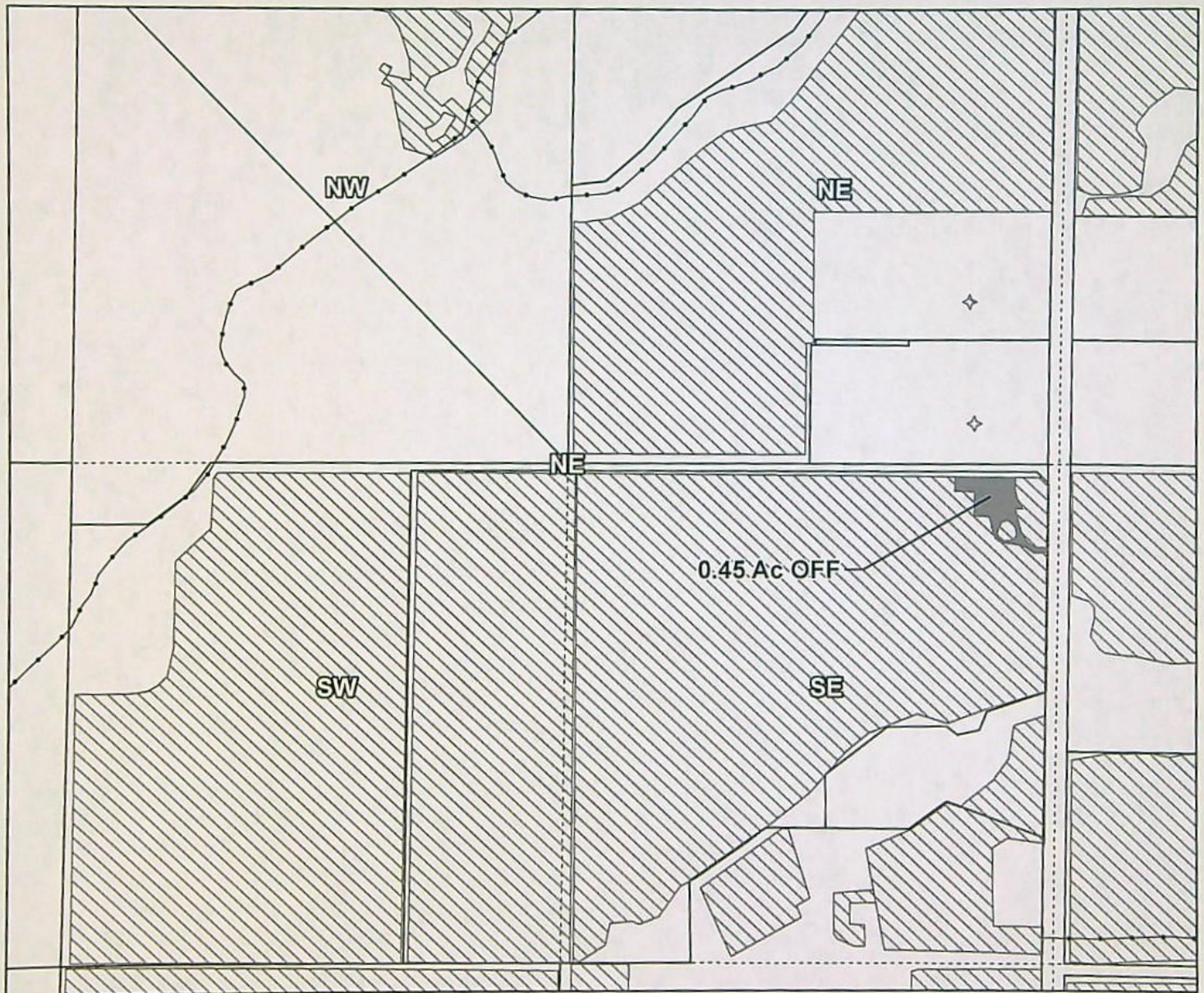

13910

Tumalo Irrigation District

2021 District Transfer Application "Off" Map

Certificates: 95175(IR), 95176(IS), 95177(IS), 95178(IS), 74149(IS)

for Shawn Teevin



Taxlot 1611280000900, 16-11-28-SE/NE: 0.45 Acres Off, 25.65 Acres Remaining

- Pipelines and Canals
- Transfer
- ▨ Primary Water Right
- Taxlots

RECEIVED

JAN 4 2022

OWRD

13910



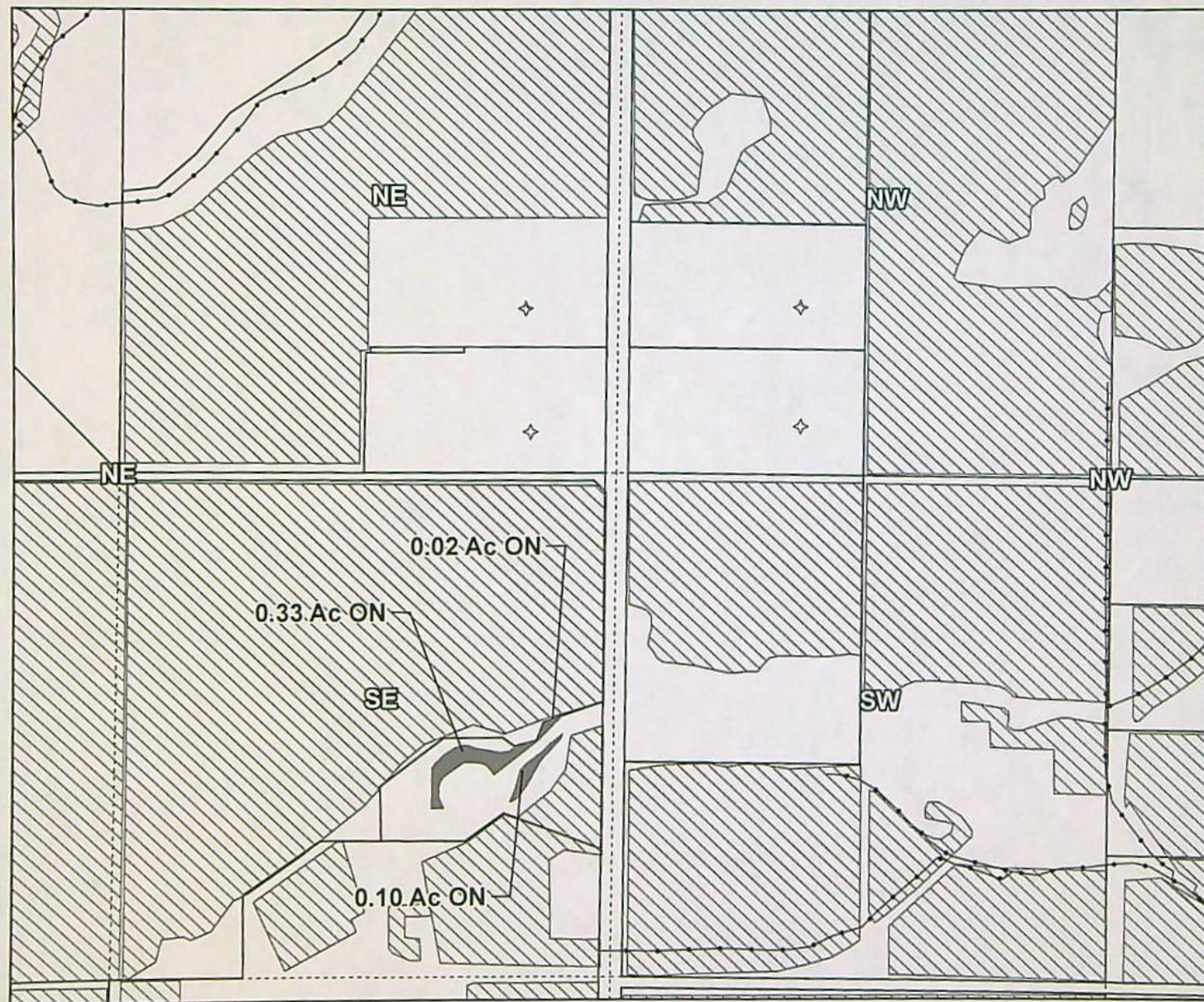
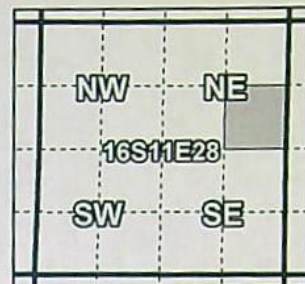
1 inch = 400 feet

Prepared by Tumalo Irrigation District | January 2022

Tumalo Irrigation District

2021 District Transfer Application "On" Map

Certificates: 95175(IR), 95176(IS), 95177(IS), 95178(IS), 74149(IS)
for Meadow 224 LLC



Taxlot 1611280000901, 16-11-28-SE/NE: 0.45 Acres On, 1.45 Acres Total

- Pipelines and Canals
- Transfer
- Primary Water Right
- Taxlots

RECEIVED

FEB 04 2022

OWRD



1 inch = 400 feet

13910

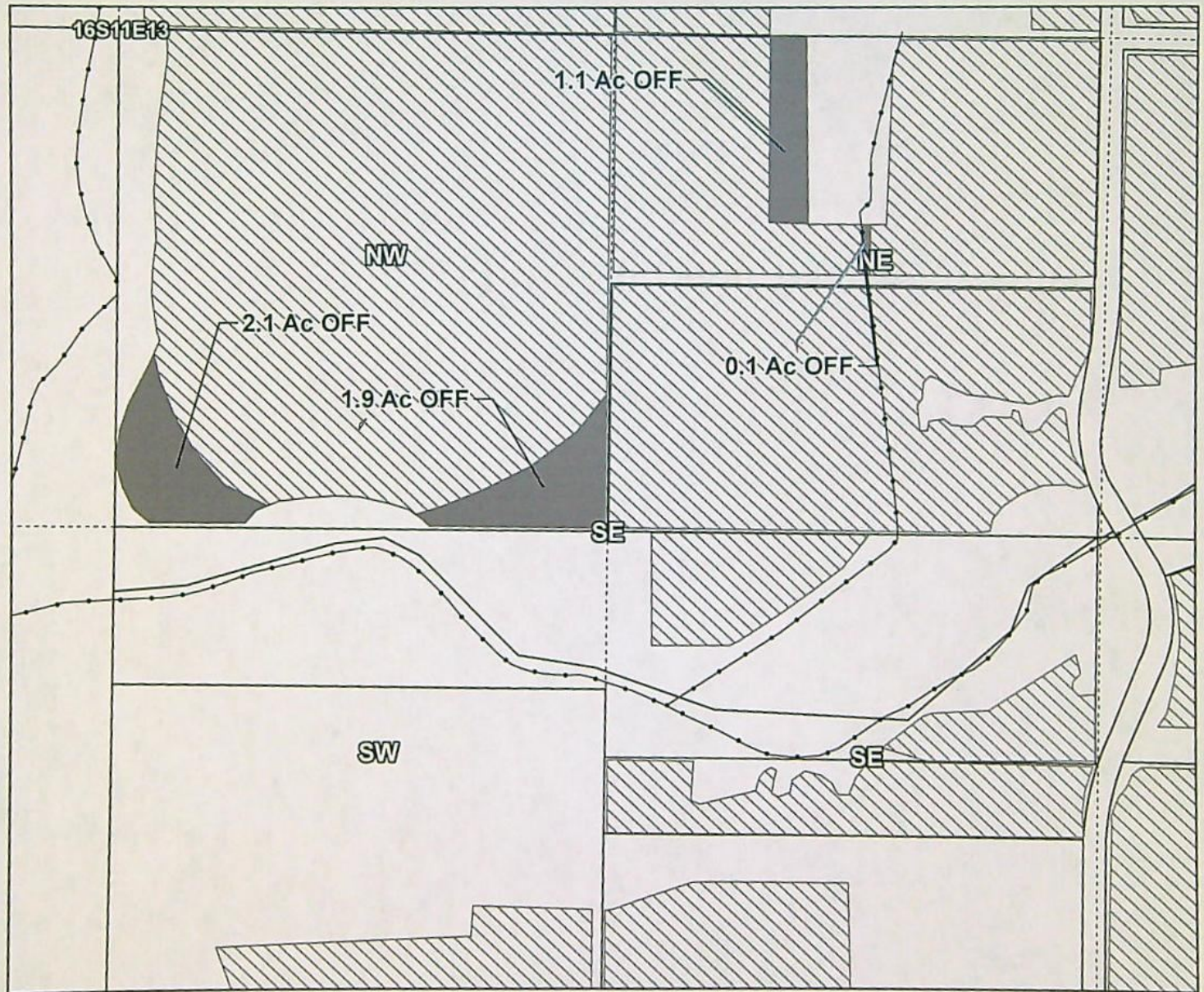
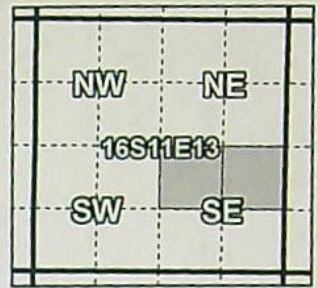
Prepared by Tumalo Irrigation District | January 2022

Tumalo Irrigation District

2021 District Transfer Application "Off" Map

Certificates: 95175(IR), 95176(IS), 95177(IS), 95178(IS), 74149(IS)

for Camie Johnston



Taxlot 1611130000901, 16-11-13-NE/SE: 1.2 Acres Off, 15.6 Acres Remaining
Taxlot 1611130000901, 16-11-13-NW/SE: 4.0 Acres Off, 32.2 Acres Remaining

- Pipelines and Canals
- Transfer
- Primary Water Right
- Taxlots

RECEIVED

FEB 04 2022

OWRD

13910



1 inch = 400 feet

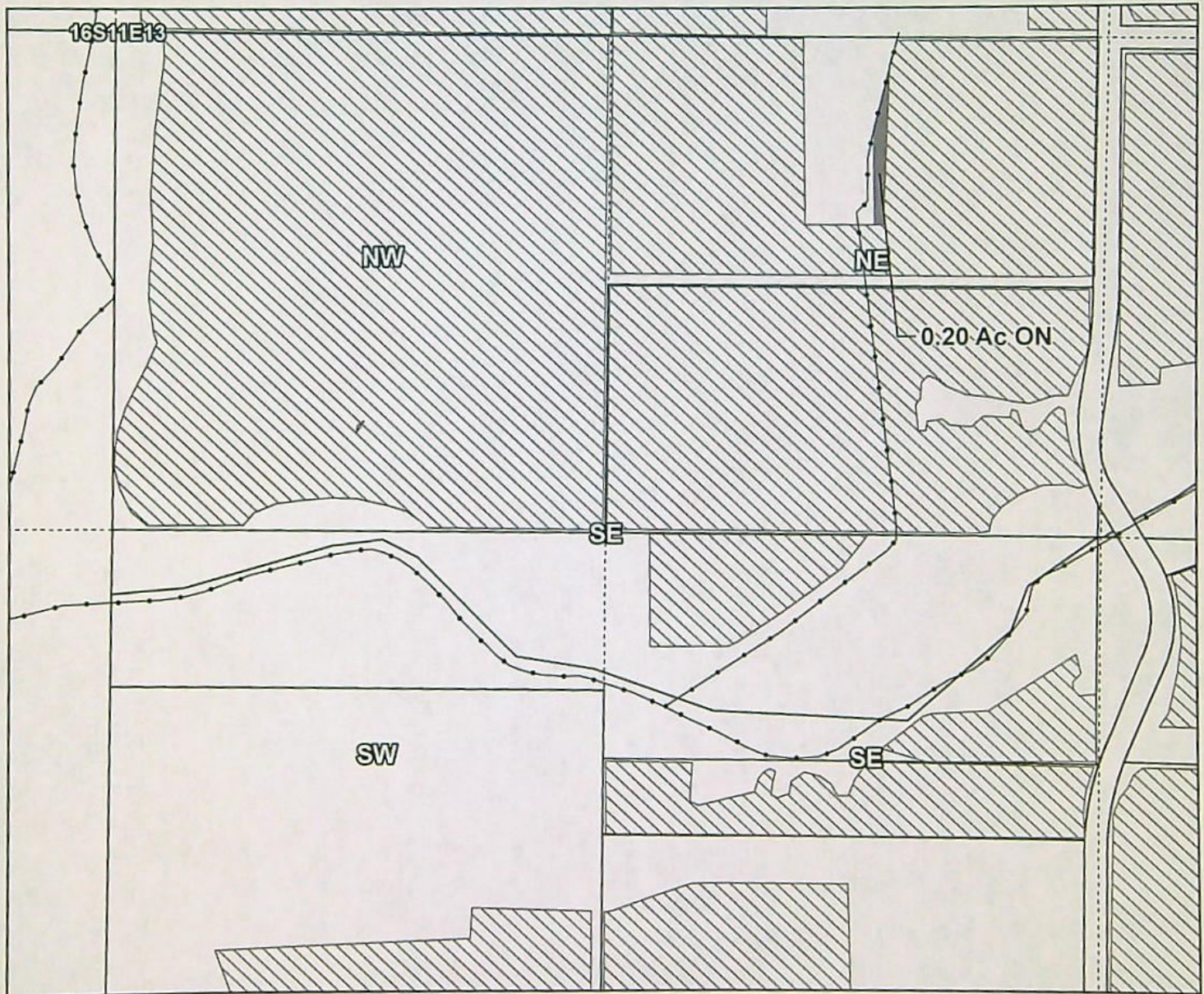
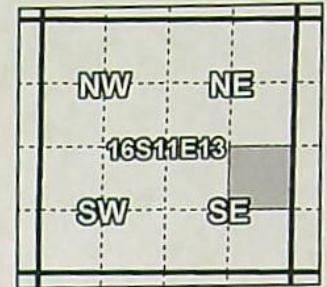
Prepared by Tumalo Irrigation District | January 2022

Tumalo Irrigation District

2021 District Transfer Application "On" Map

Certificates: 95175(IR), 95176(IS), 95177(IS), 95178(IS), 74149(IS)

for Camie Johnston



Taxlot 1611130000901, 16-11-13-NE/SE: 0.20 Acres On, 17.0 Acres Total

- Pipelines and Canals
- Transfer
- ▨ Primary Water Right
- Taxlots

RECEIVED

FEB 04 2022

OWRD

13910



1 inch = 400 feet

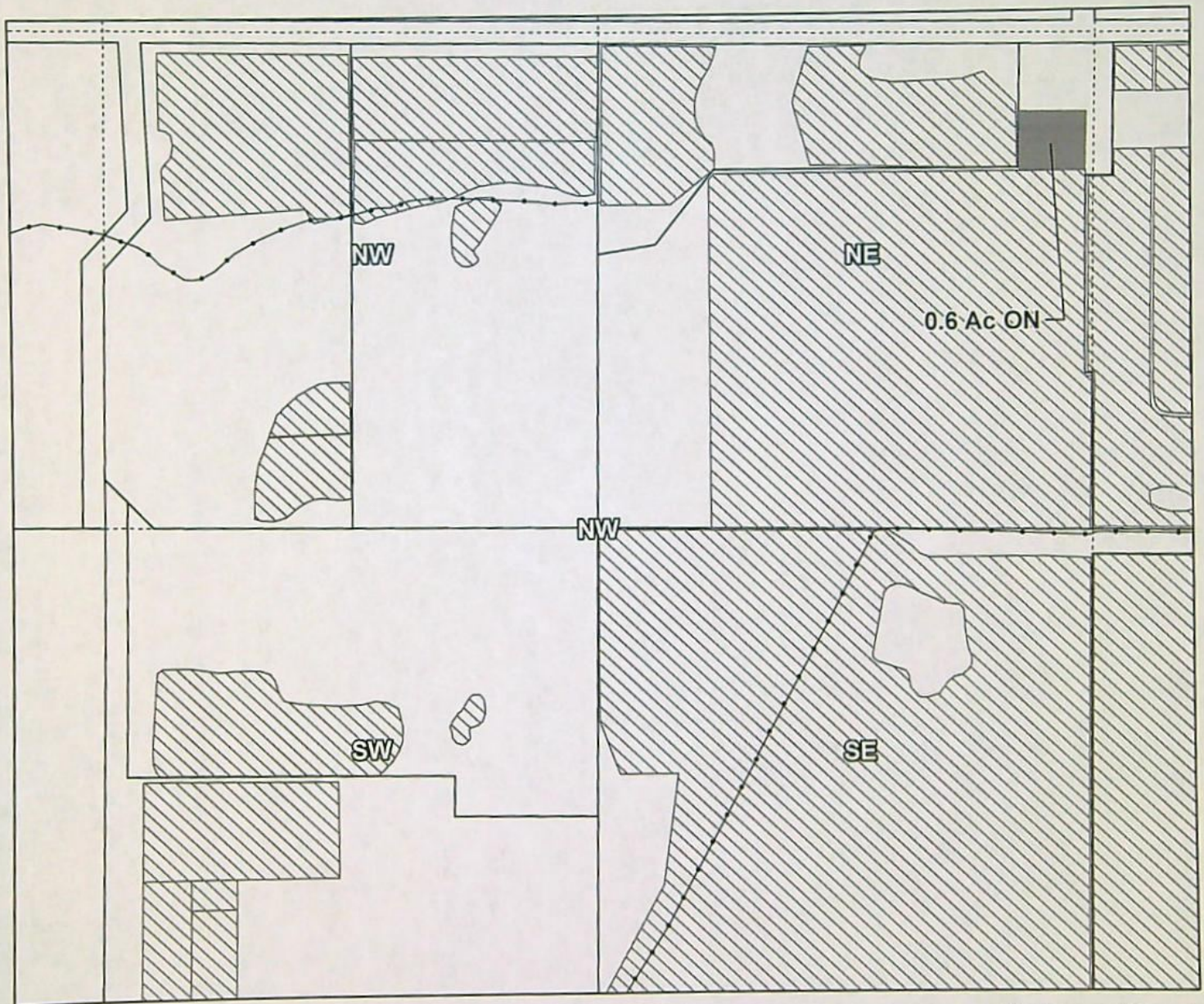
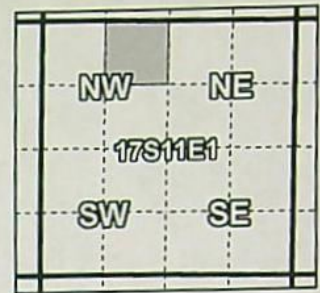
Prepared by Tumalo Irrigation District | January 2022

Tumalo Irrigation District

2021 District Transfer Application "On" Map

Certificates: 95175(IR), 95176(IS), 95177(IS), 95178(IS), 74149(IS)

for Warbington Family Trust



Taxlot 1711010000201, 17-11-01-NE/NW: 0.6 Acres On, 24.1 Acres Total

- Pipelines and Canals
- Transfer
- ▨ Primary Water Right
- Taxlots

RECEIVED

FEB 04 2022

OWRD

13910



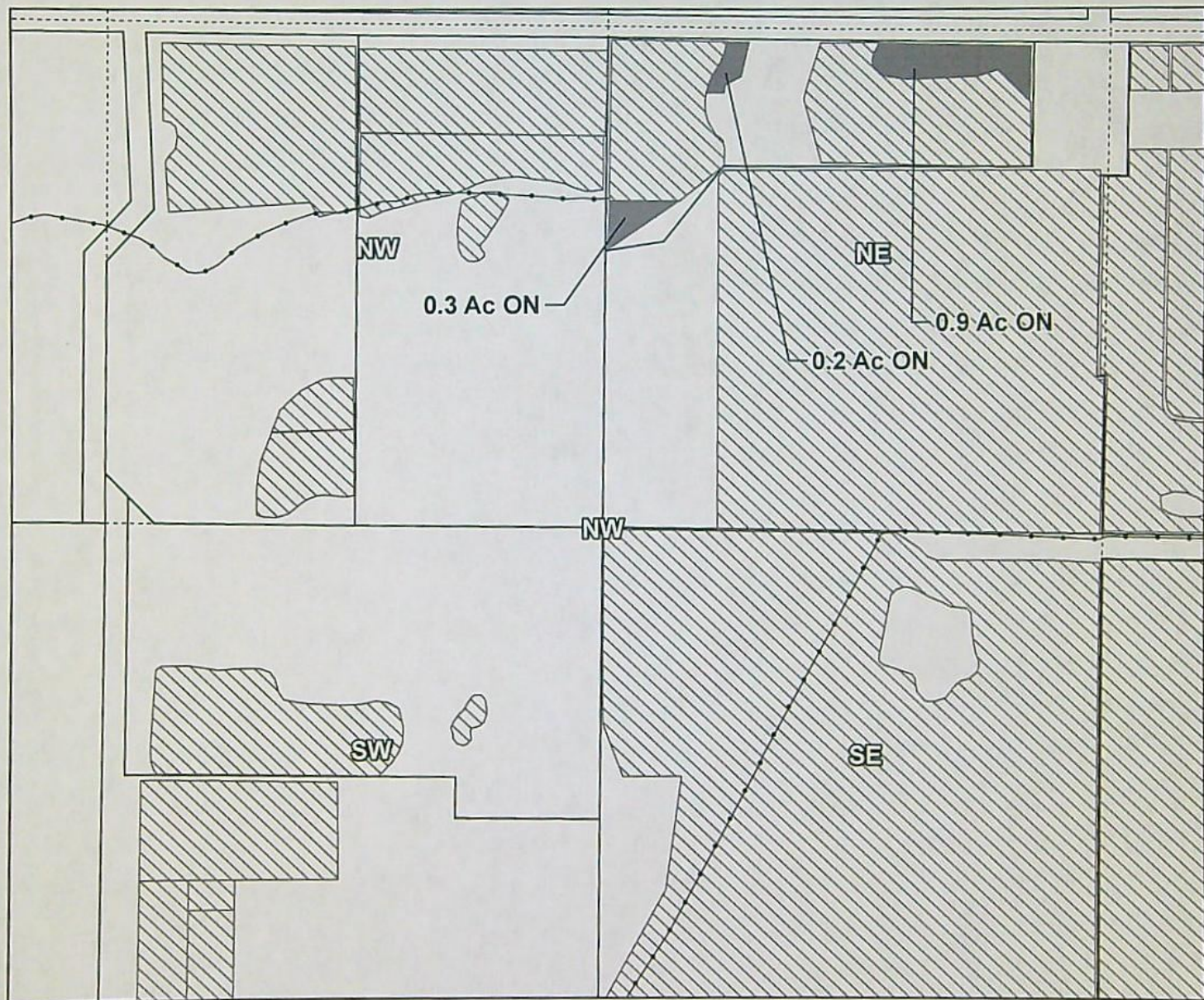

1 inch = 400 feet

Prepared by Tumalo Irrigation District | January 2022

Tumalo Irrigation District

2021 District Transfer Application "On" Map

Certificates: 95175(IR), 95176(IS), 95177(IS), 95178(IS), 74149(IS)
for Warbington Family Trust



Taxlot 1711010000300, 17-11-01-NE/NW: 1.4 Acres On, 6.4 Acres Total

- Pipelines and Canals
- Transfer
- ▨ Primary Water Right
- Taxlots

RECEIVED

JAN 04 2022

OWRD



1 inch = 400 feet

13910

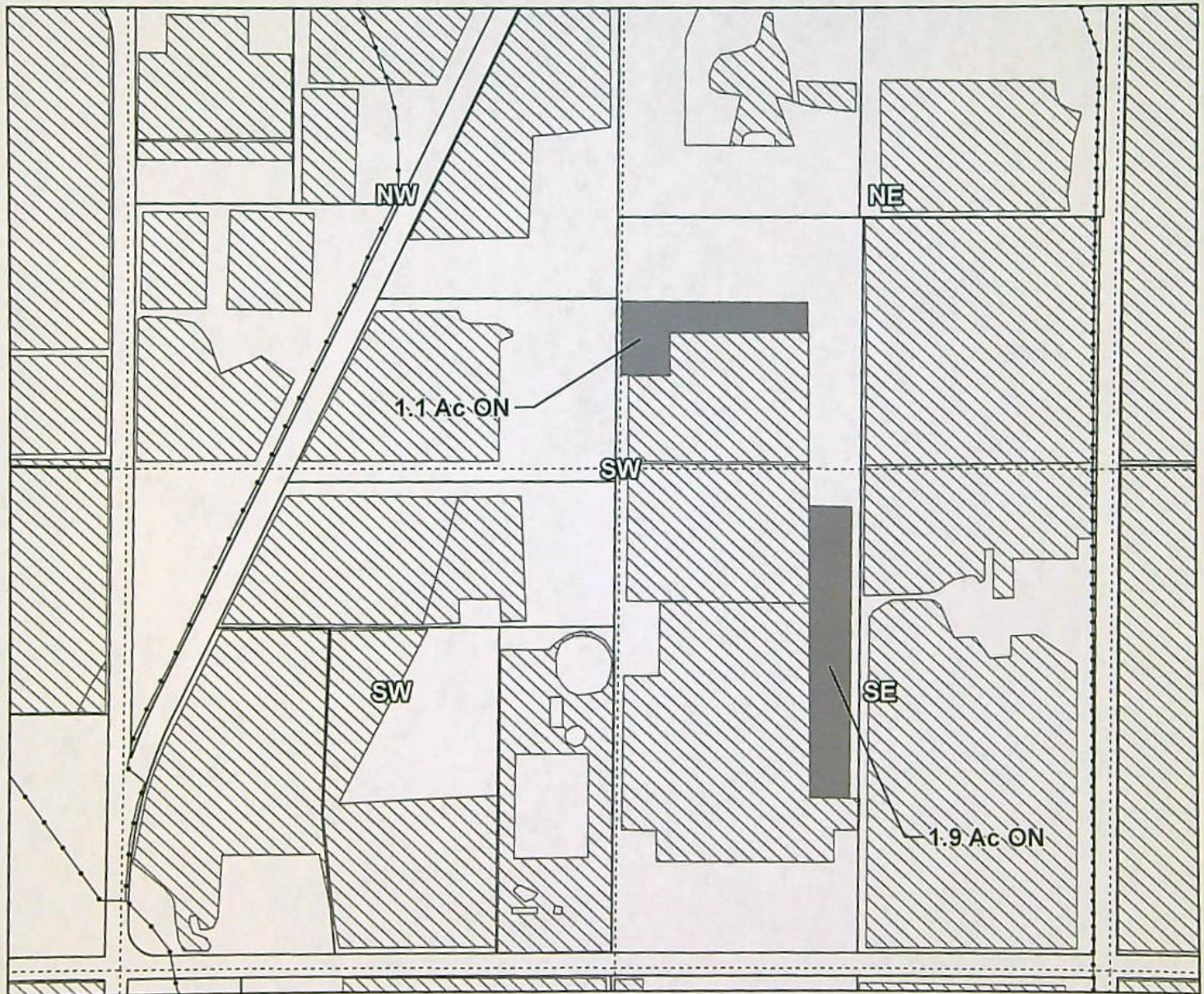
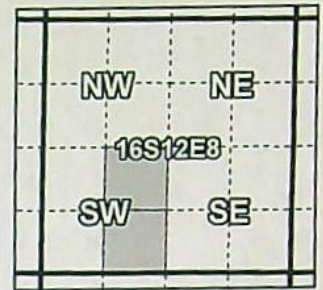
Prepared by Tumalo Irrigation District | January 2022

Tumalo Irrigation District

2021 District Transfer Application "On" Map

Certificates: 95175(IR), 95176(IS), 95177(IS), 95178(IS), 74149(IS)

for Barry Larson



Taxlot 1612080001500, 16-12-08-NE/SW: 1.1 Acres On, 4.58 Acres Total
Taxlot 1612080001500, 16-12-08-SE/SW: 1.9 Acres On, 13.42 Acres Total

- Pipelines and Canals
- Transfer
- Primary Water Right
- Taxlots

13910



1 inch = 400 feet

RECEIVED

JAN 24 2022

OWRD

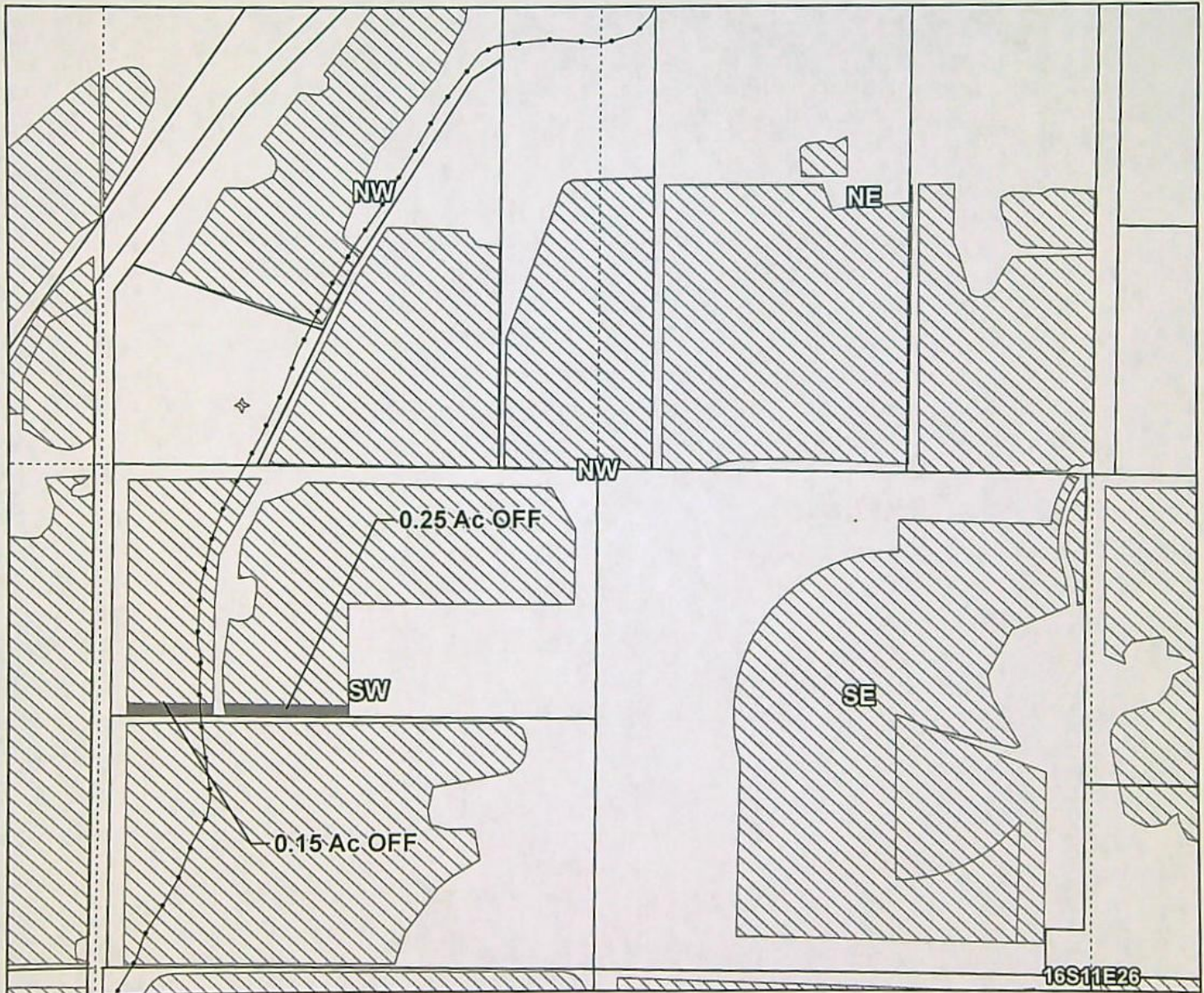

Prepared by Tumalo Irrigation District | January 2022

Tumalo Irrigation District

2021 District Transfer Application "Off" Map

Certificates: 95175(IR), 95176(IS), 95177(IS), 95178(IS), 74149(IS)

for Michael & Linda Maloney



Taxlot 1611260000111, 16-11-26-SW/NW: 0.4 Acres Off, 11.6 Acres Remaining

- Pipelines and Canals
- Transfer
- ▨ Primary Water Right
- Taxlots

RECEIVED

JAN 04 2022

OWRD

13910



1 inch = 400 feet

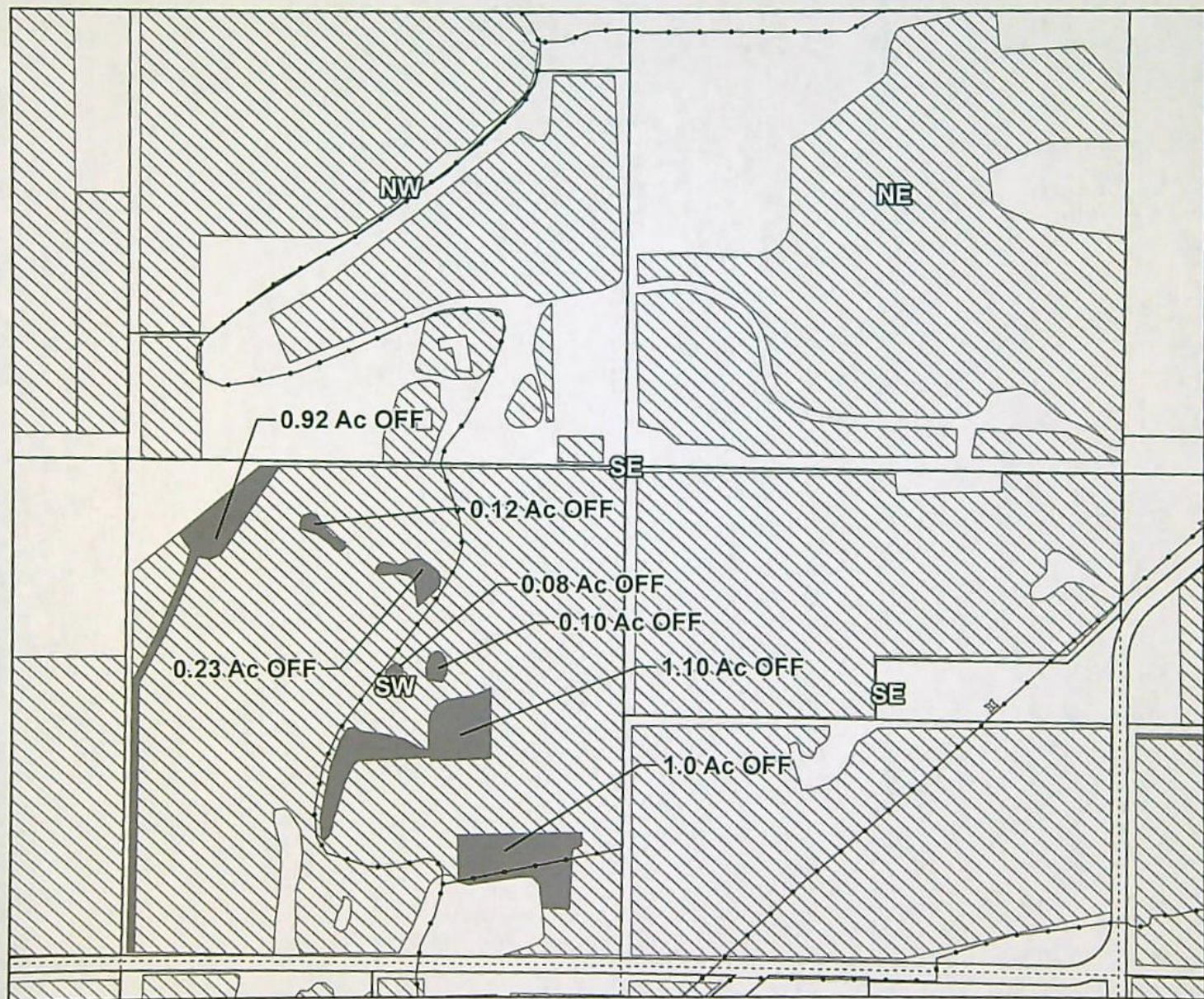
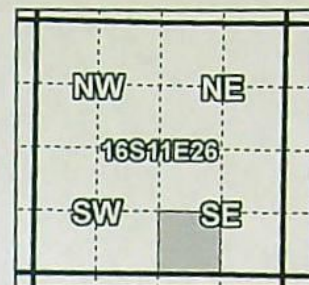
Prepared by Tumalo Irrigation District | January 2022

Tumalo Irrigation District

2021 District Transfer Application "Off" Map

Certificates: 95175(IR), 95176(IS), 95177(IS), 95178(IS), 74149(IS)

for Michael & Linda Maloney



Taxlot 1611260000500, 16-11-26-SW/SE: 3.55 Acres Off, 32.55 Acres Remaining

- Pipelines and Canals
- Transfer
- Primary Water Right
- Taxlots

RECEIVED

FEB 24 2022

OWRD



1 inch = 400 feet

Prepared by Tumalo Irrigation District | January 2022

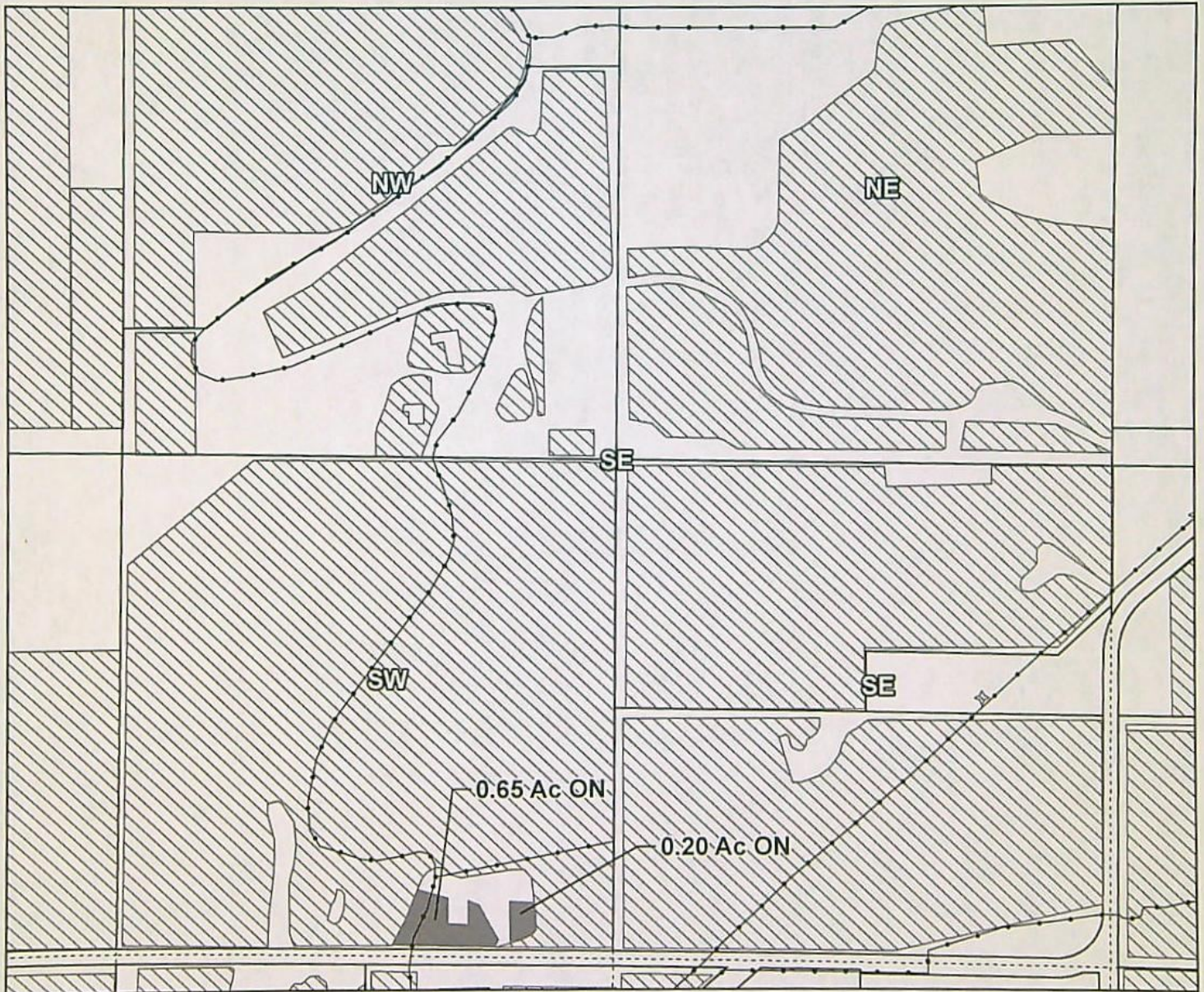
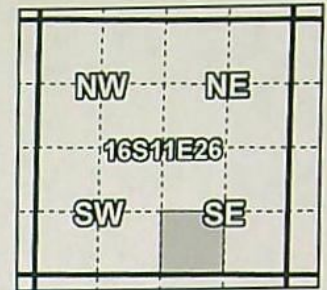
13910

Tumalo Irrigation District

2021 District Transfer Application "On" Map

Certificates: 95175(IR), 95176(IS), 95177(IS), 95178(IS), 74149(IS)

for Michael & Linda Maloney



Taxlot 1611260000500, 16-11-26-SW/SE: 0.85 Acres On, 36.95 Acres Total

- Pipelines and Canals
- Transfer
- ▨ Primary Water Right
- Taxlots

RECEIVED

FEB 04 2022

OWRD

13910



1 inch = 400 feet

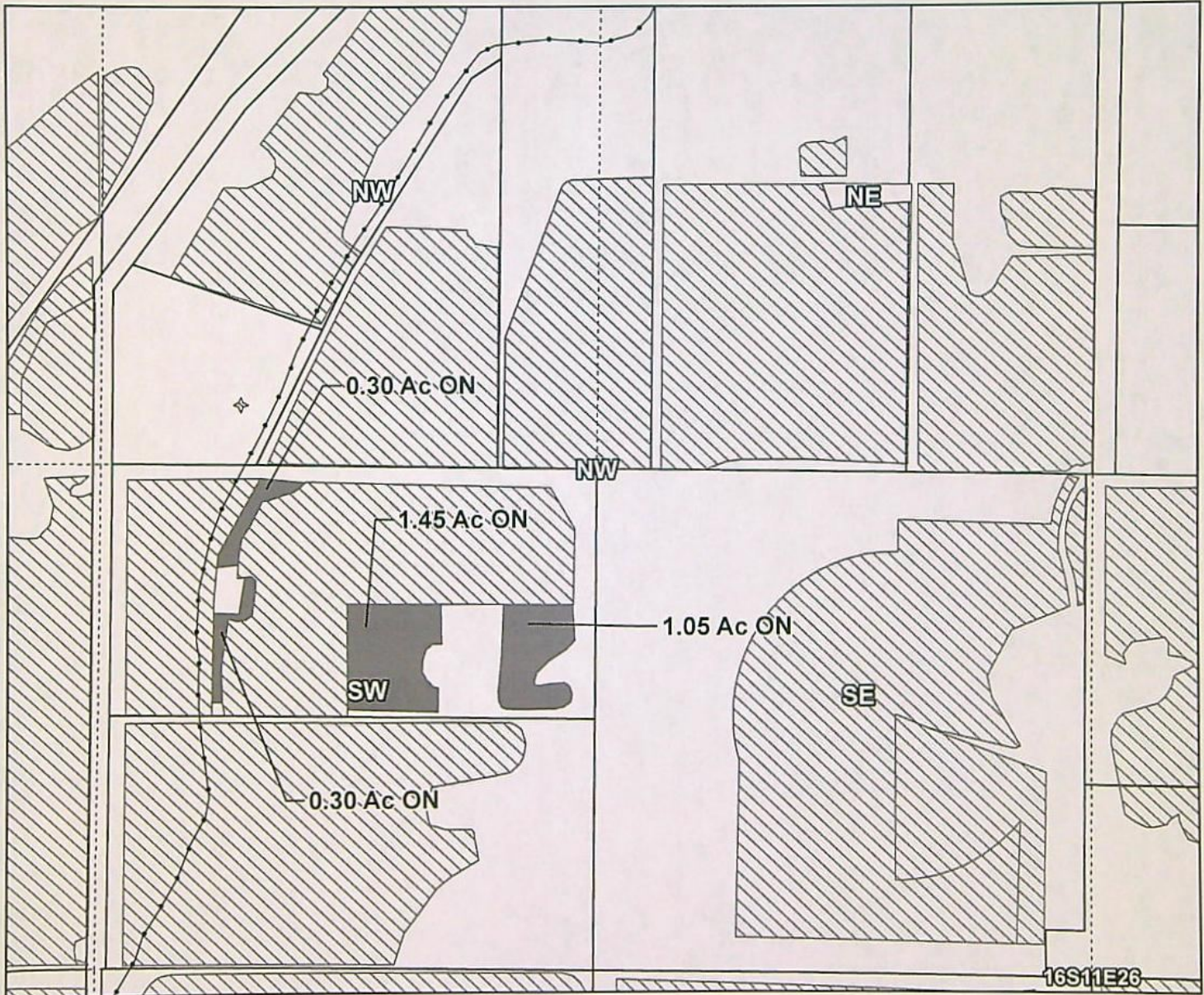
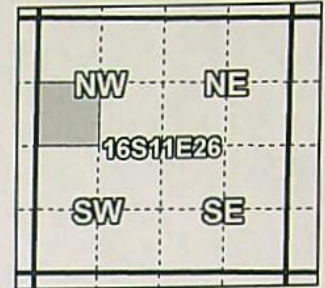
Prepared by Tumalo Irrigation District | January 2022

Tumalo Irrigation District

2021 District Transfer Application "On" Map

Certificates: 95175(IR), 95176(IS), 95177(IS), 95178(IS), 74149(IS)

for Michael & Linda Maloney



Taxlot 1611260000111, 16-11-26-SW/NW: 3.10 Acres On, 15.10 Acres Total

RECEIVED

JAN 04 2022

OWRD

--- Pipelines and Canals

■ Transfer

▨ Primary Water Right

□ Taxlots

13910



1 inch = 400 feet

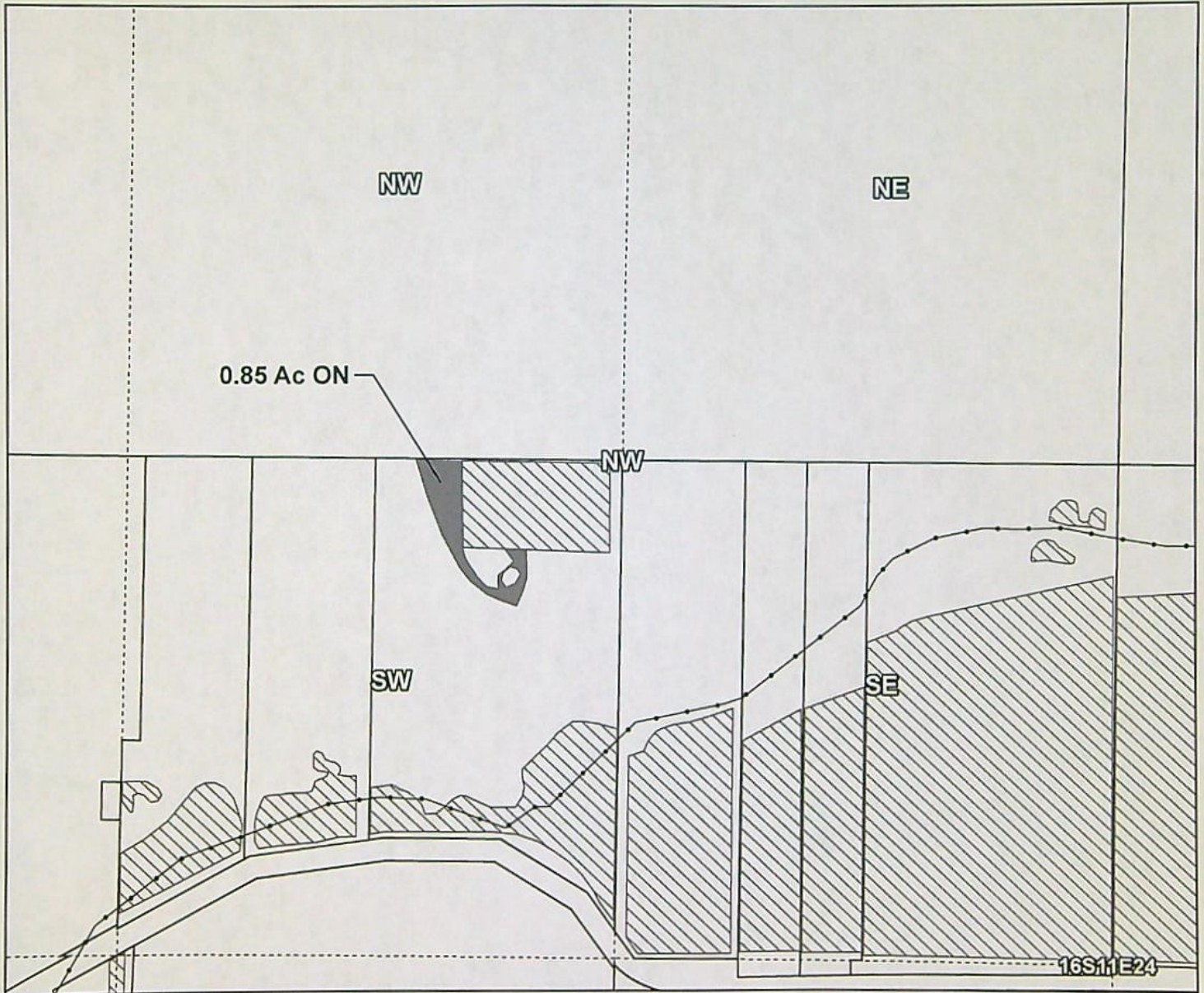
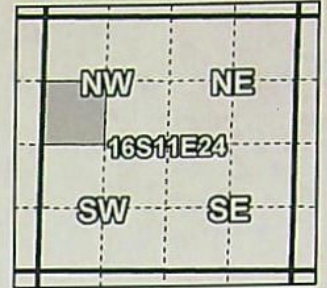
Prepared by Tumalo Irrigation District | January 2022

Tumalo Irrigation District

2021 District Transfer Application "On" Map

Certificates: 95175(IR), 95176(IS), 95177(IS), 95178(IS), 74149(IS)

for Bierly Living Trust



Taxlot 1611240000501, 16-11-24-SW/NW: 0.85 Acres On, 3.05 Acres Total

- Pipelines and Canals
- Transfer
- ▨ Primary Water Right
- Taxlots

RECEIVED

JAN 04 2022

OWRD

13910



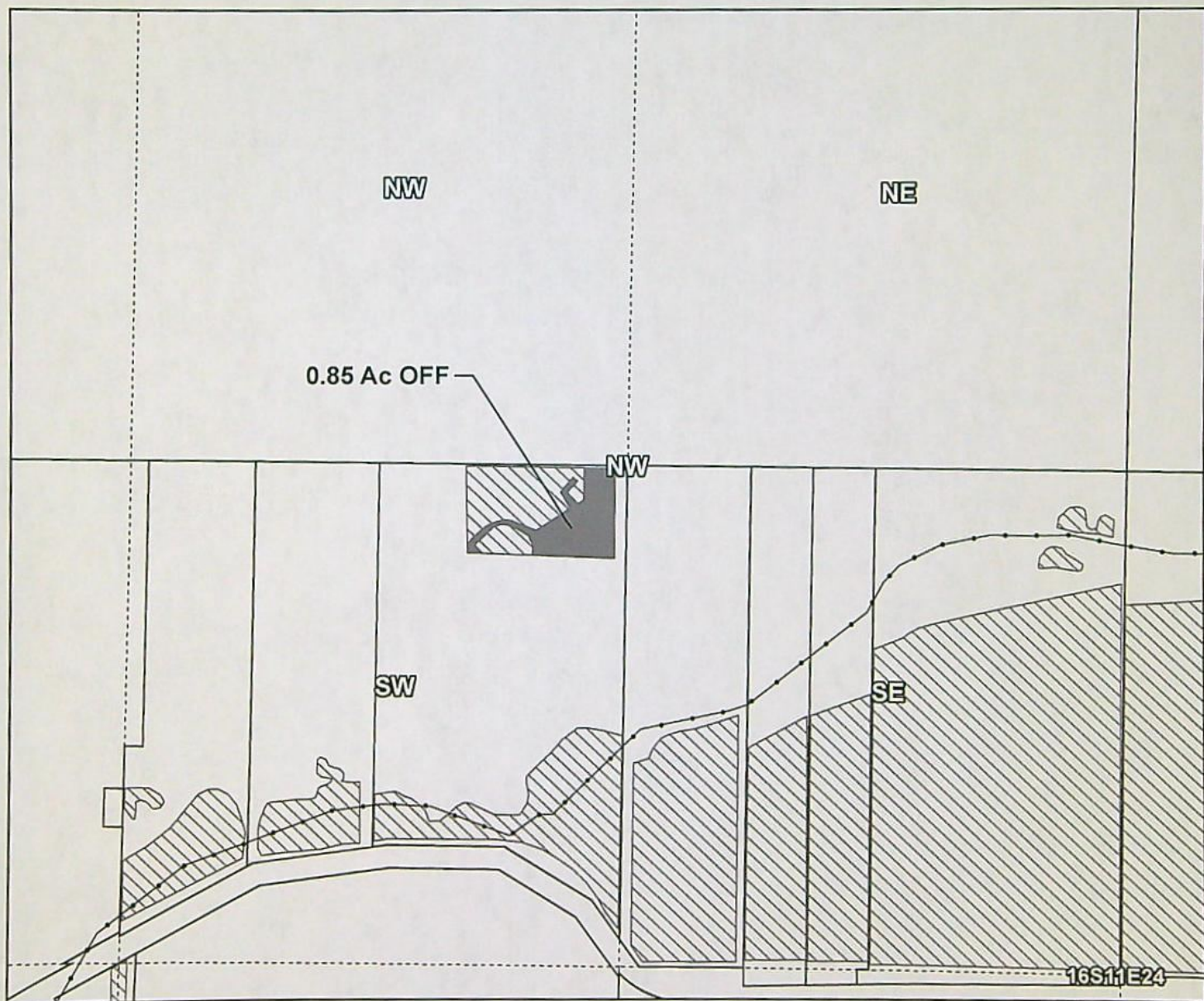
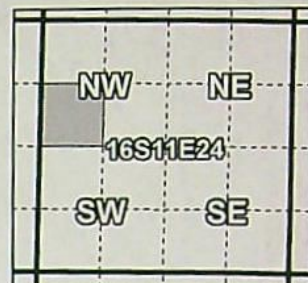
1 inch = 400 feet

Prepared by Tumalo Irrigation District | January 2022

Tumalo Irrigation District

2021 District Transfer Application "Off" Map

Certificates: 95175(IR), 95176(IS), 95177(IS), 95178(IS), 74149(IS)
for Bierly Living Trust



Taxlot 1611240000501, 16-11-24-SW/NW: 0.85 Acres Off, 2.2 Acres Remaining

- Pipelines and Canals
- Transfer
- ▨ Primary Water Right
- Taxlots

RECEIVED

JAN 04 2022

OWRD

13910



1 inch = 400 feet

Prepared by Tumalo Irrigation District | January 2022

Checklist for District Transfer Intake – Division 385

Permanent or Non-Use district transfers are for POU **ONLY**.

Temporary district transfers can include changes in POD/POA (to facilitate a change in POU) and are limited to a single year.

Please assure a **"Supplemental Form A"** is included for each water right involved, and that all required attachments are completed and included.

Note: Generally speaking, we prefer not to return district applications for deficiencies; if it is questionable, please check with the District Transfer Program advisor before returning the application.

- ☒ Identify the type of district transfer application. (Note: a "District Notice" is **not** an application, but at the after the end of the irrigation season, District Permanent Applications may include copies of prior District Notices.)

Sometimes districts inadvertently use parts of two different types of transfer forms when filing. If not sure if a district is submitting a Transfer Notice or a District Transfer, or if not sure if a district is submitting a District Temporary or District Permanent Transfer, or not sure if a district is submitting a regular transfer or a District Transfer, **please contact Ann or Joan.**

- ☒ Is the use proposed for transfer irrigation or supp'l irrigation? **If not please contact Ann or Joan.**

These items need to be included in the district transfer application:

- ☒ Transfer Application communicating rights affected and includes signature.
- ☒ POU listing – both "authorized/from" and "proposed/to". Multiple formats accepted.
- ☒ POD/POA listing – if temporary – both "authorized/from" and proposed/to"
- ☒ Land Use Information Form – Not required if (a) for place of use change only (b) existing and proposed water use is located entirely w/in EFU or w/in an irrigation district (c) The change does not involve the placement or modification of structures, including but no limited to water diversions, impoundments, distribution facilities, water wells and well houses and (d) application involves irrigation water uses **ONLY**.
- ☒ Maps – both "authorized/from" and "proposed/to" (From and to can be on same map.)
NOTE- districts are authorized to submit the maps in multiple digital formats and often submit maps via email. If maps are not submitted, please contact Ann or Joan.
- ☒ Appropriate Fees

3800.02

Transfer App

Incorporating 6 Notices



RECEIVED

FEB 04 2022

OWRD

Date Received (Date Stamp Here)

OWRD Over-the-Counter Submission Receipt

Applicant Name(s) & Address: Tumalo Irrigation District

64697 Cook Avenue Bend OR 97703

Transaction Type: 2021 District Petition for Permanent Transfer

Fees Received: \$ 3,800.⁰⁰

☐ Cash

☒ Check:

Check No. 20085

Name(s) on Check: Tumalo Irrigation District

Address on Check: 64697 Cook Avenue
Bend OR 97703

Thank you for your submission. Oregon Water Resources Department (Department) staff will review your submittal as soon as possible.

If your submission is determined to be complete, you will receive a receipt for the fees paid and an acknowledgement letter stating your submittal is complete.

If determined to be incomplete, your submission and the accompanying fees will be returned with an explanation of deficiencies that must be addressed in order for the submittal to be accepted.

If you have any questions, please feel free to contact the Department's Customer Service staff at 503-986-0801 or 503-986-0810.

Sincerely,

OWRD Customer Service Staff

Submission received by: Judy Ferrell
(Name of OWRD staff)

Instructions for OWRD staff:

- Complete this Submission Receipt, and make two (2) copies. Place one copy with the check/cash; and place the other copy with the submission (i.e., the application or other document).
- Date-stamp all pages. (NOTE: Do not stamp check.)
- Give this original Submission Receipt to the applicant.
- Record Submission Receipt information on the "RECEIVED OVER THE COUNTER" log sheet.
- Place the Submission Receipt with check/cash in the small top drawer (i.e., "Fiscal Pick Up Drawer"). Place the Submission Receipt with submission (application/other document) in the large bottom drawer.

TUMALO IRRIGATION DISTRICT

January 31, 2022

Oregon Water Resources Department
Transfer Section
725 Summer St. NE, Suite A
Salem, Oregon 97301-1271

Re: 2021 District Petition for Permanent Transfer
ORS 540.580 & OAR Chapter 690, Division 385


Ann,

Enclosed are the following:

- 2021 District Permanent Transfer Application
- Supplemental Form A for the following certificates: 95175, 95176, 95177, 95178, and 74149.
- Six Notices of District Permanent Transfer (Place of Use) and associated maps.
- The District's check for \$3,800.00 which represents fees & transfer costs.

Please contact me by phone at 541-382-3053 or by e-mail at april@tumalo.org if you have any questions or need additional information. Thank you.

Respectfully,



April L. Harris Spath
Office Manager

RECEIVED

FEB 04 2022

OWRD