

Temporary

Name Brantwood LLCAddress 1422 W North Street
Enterprise Oregon 97828
Kwvrdavid@gmailChange in POD PODDate Filed 2/25/2022Initial notice date 3/8/2022

DPD issued date

PD issued date

PD notice date

Date of FO id 11/2022 Vol 25 Page 900

C-Date

COBU due date

COBU Received date

Certificate issued

DESCRIPTION OF WATER RIGHT(s)

Name of Stream Wallowa riverTrib. of Grand ronde riverUse Irrigation County Wallowa

Quantity of water (CFS) No. of Acres

Name of ditch

App# 552082 Per # 539244 Cert # 57247 PR Date 6/18/1974App# 555230 Per # 541409 Cert # 65283 PR Date 2/14/77

App# Per # Cert # PR Date

App# Per # Cert # PR Date

App# Per # Cert # PR Date

FEES PAID

Date	Amount	Receipt #
2-25-2022	\$1,576.71	137564

FEES REFUNDED

Date	Amount	Receipt #
------	--------	-----------

Assignments:

Irrigation District Alder Slope ditch coAgent Richard Frasch Kwvrdavid@gmail

CWRE

CC's list Wallowa Planning☐ - Oversized map - Location



Oregon
Kate Brown, Governor

Water Resources Department

725 Summer St NE, Suite A

Salem, OR 97301

(503) 986-0900

Fax (503) 986-0904

October 11, 2022

BRANTWOOD, LLC
PO BOX 459
ENTERPRISE, OR 97828

REFERENCE: District Temporary Transfer Application T-13936

Enclosed is a copy of the final order approving your TEMPORARY water right transfer application.

The temporary change shall be effective at the **beginning of the 2022 irrigation season**. The use shall revert to the original authorized place of use at the **end of the 2026 irrigation season**.

If you have any questions related to the approval of this temporary transfer, you may contact your caseworker, Joan Smith, by telephone at (503) 986-0892 or by e-mail at Joan.M.Smith@oregon.gov.

Sincerely,

Julie C. Baustian
Water Rights Services Support
Transfers and Conservation Section

cc: David D. Bates, Watermaster Dist. # 7 (via email)
Wallowa Planning
Richard Frasch, Agent
Irrigation District: Alder Slope Ditch Company

Enclosure

BEFORE THE WATER RESOURCES DEPARTMENT
OF THE
STATE OF OREGON

In the Matter of Transfer Application)	FINAL ORDER APPROVING
T-13936, Wallowa County)	TEMPORARY CHANGES IN
)	PLACE OF USE AND POINT OF DIVERSION

Authority

Oregon Revised Statute (ORS) 540.505 to 540.580 establish the process in which a water right holder may submit a request to temporarily transfer the place of use and, if necessary to convey the water to the temporary place of use, the point of diversion authorized under an existing water right.

Oregon Administrative Rule (OAR) Chapter 690, Division 380 implements the statutes and provides the Department's procedures and criteria for evaluating transfer applications.

Applicant

BRANTWOOD, LLC
PO BOX 459
ENTERPRISE, OR 97828

Findings of Fact

1. On February 25, 2022, BRANTWOOD, LLC filed an application to temporarily change the place of use and change the point of diversion to serve the proposed place of use under Certificates 57247 and 65283 for a period of 5 years. The Department assigned the application number T-13936.
2. Notice of the application for transfer was published on March 8, 2022, pursuant to OAR 690-380-4000.
3. The first right to be temporarily transferred is as follows:

Certificate:	57247 in the name of MOORE BROTHERS (perfected under Permit S-39244)
Use:	IRRIGATION of 55.0 ACRES
Priority Date:	JUNE 18, 1974
Rate:	1.0 CUBIC FOOT PER SECOND

This is a final order in other than a contested case. This order is subject to judicial review under ORS 183.484. Any petition for judicial review must be filed within the 60-day time period specified by ORS 183.484(2). Pursuant to ORS 536.075 and OAR 137-004-0080, you may petition for judicial review or petition the Director for reconsideration of this order. A petition for reconsideration may be granted or denied by the Director, and if no action is taken within 60 days following the date the petition was filed, the petition shall be deemed denied.

Limit/Duty: The amount of water used for irrigation, together with the amount secured under any other right existing for the same lands, shall be limited to ONE-FORTIETH of one cubic foot per second per acre, or its equivalent for each acre irrigated, and shall be further limited to a diversion of not to exceed 3.5 acre-feet per acre for each acre irrigated during the irrigation season of each year.

Source: WALLOWA RIVER, a tributary of GRANDE RONDE RIVER

Authorized Point of Diversion:

Twp	Rng	Mer	Sec	Q-Q	Measured Distances
2 S	44 E	WM	24	SE NE	1030 FEET NORTH AND 390 FEET WEST FROM THE EAST 1/4 CORNER OF SECTION 24

Authorized Place of Use:

IRRIGATION					
Twp	Rng	Mer	Sec	Q-Q	Acres
1 S	44 E	WM	32	NW NW	20.7
1 S	44 E	WM	32	SW NW	12.3
1 S	44 E	WM	32	SE NW	22.0
Total					55.0

4. Temporary Transfer Application T-13936 proposes to temporarily change the place of use of the right to:

IRRIGATION					
Twp	Rng	Mer	Sec	Q-Q	Acres
1 S	43 E	WM	20	SW NE	2.4
1 S	43 E	WM	20	SE NW	11.5
1 S	43 E	WM	20	NE SW	0.8
1 S	43 E	WM	20	NW SE	1.6
1 S	43 E	WM	21	NE SW	11.0
1 S	43 E	WM	21	NW SW	19.0
1 S	43 E	WM	21	SE SW	8.7
Total					55.0

5. A change in point of diversion is necessary to convey the water to the proposed temporary place of use. Temporary Transfer Application T-13936 proposes to move the authorized point of diversion approximately 14.5 miles downstream to:

Twp	Rng	Mer	Sec	Q-Q	Measured Distances
1 N	43 E	WM	27	NW NW	PACE DITCH - 1280 FEET SOUTH AND 291 FEET EAST FROM NW CORNER SECTION 27
1 N	43 E	WM	28	NE NE	TM DITCH - 250 FEET SOUTH AND 450 FEET WEST FROM THE NE CORNER OF SECTION 28

6. The portion of the second right to be temporarily transferred is as follows:

Certificate: 65283 in the name of MERTON S WADE (perfected under Permit S-41469)
Use: IRRIGATION of 62.3 ACRES
Priority Date: FEBRUARY 14, 1977
Rate: 1.56 CUBIC FEET PER SECOND
Limit/Duty: The amount of water used for irrigation under this right, together with the amount secured under any other right existing for the same lands, is limited to a diversion of ONE-FORTIETH of one cubic foot per second (or its equivalent) and 3.5 acre-feet for each acre irrigated during the irrigation season of each year.
Source: WALLOWA RIVER, a tributary of the GRANDE RONDE RIVER

Authorized Points of Diversion:

Twp	Rng	Mer	Sec	Q-Q	Measured Distances
1 S	43 E	WM	24	NE SW	DIVERSION 2 - 2320 FEET NORTH AND 3180 FEET WEST FROM THE SE CORNER OF SECTION 24

Authorized Place of Use:

IRRIGATION					
Twp	Rng	Mer	Sec	Q-Q	Acres
1 S	43 E	WM	13	SW SE	27.7
1 S	43 E	WM	13	SE SE	5.2
1 S	43 E	WM	24	NW NE	21.8
1 S	43 E	WM	24	SW NE	7.60
Total					62.3

7. Temporary Transfer Application T-13936 proposes to temporarily change the place of use of the right to:

IRRIGATION					
Twp	Rng	Mer	Sec	Q-Q	Acres
1 S	43 E	WM	20	SW NW	3.8
1 S	43 E	WM	20	SE NW	8.9
1 S	43 E	WM	21	SW NW	24.0
1 S	43 E	WM	21	NE SW	25.6
Total					62.3

8. A change in point of diversion is necessary to convey the water to the proposed temporary place of use. Temporary Transfer Application T-13936 proposes to move the authorized point of diversion approximately 14.5 miles downstream to:

Twp	Rng	Mer	Sec	Q-Q	Measured Distances
1 N	43 E	WM	27	NW NW	PACE DITCH - 1280 FEET SOUTH AND 291 FEET EAST FROM NW CORNER SECTION 27
1 N	43 E	WM	28	NE NE	TM DITCH - 250 FEET SOUTH AND 450 FEET WEST FROM THE NE CORNER OF SECTION 28

9. Temporary Transfer Application T-13936 proposes to temporarily transfer a water rights within the boundaries of Alder Slope Ditch Company. The district was notified of the proposed temporary transfer, the district did not object to the transfer.

Temporary Transfer Review Criteria

10. Water has been used within the last five years according to the terms and conditions of the rights. There is no evidence available that would demonstrate that the rights are subject to forfeiture under ORS 540.610.
11. A diversion structure and ditch sufficient to use the full amount of water allowed under the existing rights are present.
12. The proposed changes would prevent the lands from which the water right is removed during the period of the temporary transfer from receiving water under the transferred rights, as required by ORS 540.523(7).
13. The proposed changes would not result in injury to other water rights. This finding is made through an abbreviated review recognizing that the transfer may be revoked under ORS 540.523(5) if the Department later finds that the transfer is causing injury to any existing water right.

Conclusions of Law

The temporary changes in place of use and points of diversion to convey water to the temporary place of use proposed in Temporary Transfer Application T-13936 are consistent with the requirements of ORS 540.523 and OAR 690-380-8000.


Now, therefore, it is ORDERED:

1. The temporary change in places of use and change in points of diversion to convey water to the temporary places of use proposed in Temporary Transfer Application T-13936 are approved.
2. The former place of use **shall not** be irrigated as part of these water rights during the 2022, 2023, 2024, 2025 and 2026 irrigation seasons.
3. The use shall revert to the authorized place of use at the end of the 2026 irrigation season. The authorization to use the additional point of diversion shall be terminated concurrently.
4. The approval of this temporary transfer may be revoked or modified if the Department finds the changes cause injury to any existing water right.
5. The quantity of water diverted at the proposed temporary points of diversion shall not exceed the quantity of water lawfully available at the original points of diversion.

6. The quantity of water diverted at the proposed temporary additional points of diversion, together with that diverted at the original points of diversion, shall not exceed the quantity of water lawfully available at the original points of diversion.
7. A subsequent application for permanent transfer of Certificates 57247 and 65283 shall be subject to a full and complete review to determine consistency with the requirements of OAR Chapter 690, Division 380. Approval of this temporary transfer does not establish a precedent for approval of a subsequent application filed for a permanent transfer.
8. The use of water at the temporary place of use authorized by this transfer shall be in accordance with the terms and conditions of Certificates 57247 and 65283.
9. The time during which water is used under this approved temporary transfer does not apply toward a finding of forfeiture under ORS 540.610.
10. The use of the remaining water rights described by Certificate 65283 shall continue to be in accordance with the terms and conditions of Certificate 65283.

Dated in Salem, Oregon on

OCT 11 2022


Lisa J. Jaramillo, Transfer and Conservation Section Manager, for
DOUGLAS E. WOODCOCK, ACTING DIRECTOR
Oregon Water Resources Department

Mailing Date:

OCT 13 2022

WATER RIGHT TRANSFER COVER SHEET

Transfer: T- 13936

Transfer Specialist: *Joan*
Atlas

Transfer Type: Temporary Transfer

Applicant: BRANTWOOD, LLC PO BOX 459 ENTERPRISE, OR 97828 Email: _____ Phone: _____		Agent: <input type="checkbox"/> N/A RICHARD FRASCH 1422 W NORTH ST ENTERPRISE, OR 97828 Email: _____ Phone: _____	
Irrigation District: <input type="checkbox"/> N/A Alder Slope Ditch Company Email: _____		CWRE: <input type="checkbox"/> N/A Email: _____	
Affected Local Gov'ts: <input type="checkbox"/> N/A County Of Wallowaplaning Department Email: _____		Affected Tribal Gov't: <input type="checkbox"/> N/A UNAVAILABLE Email: _____	
Current Landowner if other than Applicant: <input type="checkbox"/> N/A Email: _____		Receiving Landowner: <input type="checkbox"/> N/A Email: _____	

Water Rights Affected

File Marked	App. File # or Decree Name	Permit	Certificate	RR/CR Needed	RR/CR Nos.
<input type="checkbox"/>	S52085	S39244	57247	<input type="checkbox"/> Yes <input checked="" type="checkbox"/> No	
	S55236	S41469	65283	<input type="checkbox"/> Yes <input checked="" type="checkbox"/> No	
<input type="checkbox"/>				<input type="checkbox"/> Yes <input type="checkbox"/> No	

Key Dates & Initial Actions:

Rec'd: February 25, 2022	Proposed Action(s): POINT OF DIVERSION; PLACE OF USE	
Fees Pd: 1576.71	WM District: 7	ODFW District:
Initial Public Notice: March 8, 2022	WM Review sent:	ODFW Review sent:
Acknowledgement Letter Sent <input checked="" type="checkbox"/>		GW Review sent: <input type="checkbox"/> N/A
County sent cc: of Ack Letter <input type="checkbox"/>	BOR notified (date): <input type="checkbox"/> N/A	
Newspaper quote requested:	Request for news \$ sent:	News \$ received:
Request to publish sent:	Affidavit of publication received:	Last day of publication:

Document	Drafted	Peer Review	Changes Made	Coordinator	Changes Made	Signature Bin	Signature Date
DPD	Date: _____ Initials: _____	Date: _____ Initials: _____	Date: _____ Initials: _____	Date: _____ Initials: _____	Date: _____ Initials: _____	CW Sent: _____	N/A
PD	Date: _____ Initials: _____	Date: _____ Initials: _____	Date: _____ Initials: _____	Date: _____ Initials: _____	Date: _____ Initials: _____	Date: _____	Date: _____
FO	Date: _____ Initials: _____	Date: 4-14-22 Initials: <i>Scott</i>	Date: _____ Initials: _____	Date: 9/27/22 Initials: <i>PKS</i>	Date: 10/5/22 Initials: <i>Joan</i>	Date: 10/5/22	Date: 10/11/2022

Special Issues: _____

Special Order Volume: Vol. 125 Pages 900

STATE OF OREGON
COUNTY OF WALLOWA
CERTIFICATE OF WATER RIGHT

THIS IS TO CERTIFY, that

MOORE BROTHERS
of RT 1 BOX 259 ENTERPRISE, OR 97828
has a right to the use of the waters of WALLOWA RIVER
a tributary of GRANDE RONDE RIVER for the purpose of IRRIGATION.

The right has been perfected under Permit 39244. The
date of priority is JUNE 18, 1974. The right is limited to not
more than 1.000 CUBIC FOOT PER SECOND or its equivalent in case
of rotation, measured at the point of diversion from the source.
The point of diversion is located as follows:

SE 1/4 NE 1/4, Section 24, T 02 S, R 44 E, WM;
1030 FEET NORTH & 390 FEET WEST FROM E 1/4 CORNER SECTION 24

The amount of water used for irrigation, together with the
amount secured under any other right existing for the same lands,
shall be limited to ONE-FORTIETH of one cubic foot per second per
acre, or its equivalent for each acre irrigated and shall be further
limited to a diversion of not to exceed 3.5 acre-feet per acre for
each acre irrigated during the irrigation season of each year.

The right shall conform to such reasonable rotation system
as may be ordered by the proper state officer.

A description of the place of use under the right, and to
which such right is appurtenant, is as follows:

	ACRES	1/4	1/4	SECTION	TOWNSHIP	RANGE,	WM
primary	20.70	NW	NW	32	01 S	44 E	
primary	12.30	SW	NW	32	01 S	44 E	
primary	22.00	SE	NW	32	01 S	44 E	
Total:	55.00		acres.				

The right to the use of the water for the above purpose is
restricted to beneficial use on the lands or place of use described.
The right is subject to minimum flows established by the Water
Resources Commission with an effective date prior to this right.

WITNESS the signature of the Water Resources Director,
affixed this date, JUNE 8, 1988.

/S/ WILLIAM H. YOUNG

Water Resources Director

Recorded in State Record of Water Right Certificates number 57247
52082
BASIN 08 VOL 2 WALLOWA R DIST 7

STATE OF OREGON

COUNTY OF JOSEPHINE

CERTIFICATE OF WATER RIGHT

THIS IS TO CERTIFY, that

HARRY ARNOLD REID

of 455 HARRIS RD GRANTS PASS, OR 97526
has a right to the use of the waters of LOUSE CREEK
a tributary of JUMPOFF JOE CREEK for the purpose of IRRIGATION.

The right has been perfected under Permit 39354. The
date of priority is AUGUST 15, 1974. The right is limited to not
more than 0.060 CUBIC FOOT PER SECOND or its equivalent in case
of rotation, measured at the point of diversion from the source.
The point of diversion is located as follows:

(point 1) SE 1/4 SW 1/4, Section 22, T 35 S, R 06 W, WM;
390 FEET NORTH & 2200 FEET EAST FROM SW CORNER, SECTION 22
(point 2) NE 1/4 SW 1/4, Section 22, T 35 S, R 06 W, WM;
1400 FEET NORTH & 1460 FEET EAST FROM SW CORNER, SECTION 22

The amount of water used for irrigation, together with the
amount secured under any other right existing for the same lands,
shall be limited to ONE-EIGHTIETH of one cubic foot per second per
acre, or its equivalent for each acre irrigated and shall be further
limited to a diversion of not to exceed 4.5 acre-feet per acre for
each acre irrigated during the irrigation season of each year.

The right shall conform to such reasonable rotation system
as may be ordered by the proper state officer.

A description of the place of use under the right, and to
which such right is appurtenant, is as follows:

	ACRES	1/4 1/4	SECTION	TOWNSHIP	RANGE,	WM
primary	5.00	NE SW	22	35 S	06 W	
Total:	5.00	acres.				

The right to the use of the water for the above purpose is
restricted to beneficial use on the lands or place of use described.
The right is subject to minimum flows established by the Water
Resources Commission with an effective date prior to this right.

WITNESS the signature of the Water Resources Director,
affixed this date, JUNE 8, 1988.

/S/ WILLIAM H. YOUNG

Water Resources Director

Recorded in State Record of Water Right Certificates number 57248
52318
BASIN 15 VOL 5 LOUSE CR DIST 14

STATE OF OREGON
COUNTY OF WALLOWA
CERTIFICATE OF WATER RIGHT

THIS CERTIFICATE ISSUED TO

MERTON S. WADE
BOX 307 WAGNER STREET
ENTERPRISE, OREGON 97828

confirms the right to use the waters of the WALLOWA RIVER, a tributary of the GRANDE RONDE RIVER, for the purpose of IRRIGATING 114.2 ACRES.

This right has been perfected under Permit 41469. The date of priority is FEBRUARY 14, 1977. This right is limited to 2.86 CUBIC FEET PER SECOND or its equivalent in case of rotation, measured at the point of diversion from the source.

The points of diversion are located as follows:

SW 1/4 SE 1/4, NE 1/4 SW 1/4, SECTION 24, T 1 S, R 43 E, W.M.;
DIVERSION 1 - 860 FEET NORTH AND 2350 FEET WEST, DIVERSION 2 - 2320 FEET
NORTH AND 3180 FEET WEST, BOTH FROM THE SE CORNER OF SECTION 24.

The amount of water used for irrigation under this right, together with the amount secured under any other right existing for the same lands, is limited to a diversion of ONE-FORTIETH of one cubic foot per second (or its equivalent) and 3.5 acre-feet for each acre irrigated during the irrigation season of each year.

This right shall conform to any reasonable rotation system ordered by the proper state officer.

A description of the place of use under this right, and to which this right is appurtenant, is as follows:

SEE NEXT PAGE

NE 1/4 SE 1/4	11.6 ACRES
NW 1/4 SE 1/4	9.9 ACRES
SW 1/4 SE 1/4	30.3 ACRES
SE 1/4 SE 1/4	10.0 ACRES

27.7

SECTION 13

NW 1/4 NE 1/4	21.8 ACRES
SW 1/4 NE 1/4	7.6 ACRES
NE 1/4 NW 1/4	11.2 ACRES
SE 1/4 NW 1/4	11.1 ACRES
NW 1/4 SW 1/4	0.2 ACRE
SW 1/4 SW 1/4	0.4 ACRE
SE 1/4 SW 1/4	0.1 ACRE

SECTION 24

TOWNSHIP 1 SOUTH, RANGE 43 EAST, W.M.

The right to the use of the water for the above purpose is restricted to beneficial use on the lands or place of use described. This right is subject to minimum flows established by the Water Resources Commission with an effective date prior to this right.

WITNESS the signature of the Water Resources Director, affixed
FEBRUARY 25, 1991.

/s/ WILLIAM H. YOUNG

William H. Young

Recorded in State Record of Water Right Certificates numbered 65283.

55236.DSM

DAVIS Arla L * WRD

From: DAVIS Arla L * WRD
Sent: Monday, May 2, 2022 10:08 AM
To: 'kwvrdavid@gmail.com'
Subject: Temporary Transfer Application T-13936 for Brantwood LLC

Good Morning,

I am the caseworker for Temporary Transfer Application T-13936 for Brantwood LLC. During my review of the application I have noticed a couple of discrepancies that I will need to get clarification on before I can proceed with an approval for you transfer.

On page 7 of the application, it is indicated that there should be a change in point of diversion and there are 3 points listed on the application (LAS, PACE, and TM) as authorized points of diversion, however Certificate 57247 has only 1 authorized point of diversion (LAS). Are you proposing to move the entire Certificate to the other 2 points (PACE and TM) temporarily for Certificate 57247?

On Page 13 of the application, the acres listed as the authorized acres for Certificate 65283 do not equal 62.3 and do not equal the same amount of acres being proposed for transfer. When added up the authorized acres actually only equal 57.1 acres. How many acres are you trying to transfer in total? The acres authorized under certificate 65283, must total the same amount of acres being proposed for transfer.

I am setting a deadline of **June 2, 2022, for response** to the above questions. If you need more time, please let me know.

Thank you in advance for your assistance and if you have questions, please let me know.

Arla L. Davis
Water Rights Transfer Specialist
Transfer and Conservation Section
725 Summer St. NE, Suite A | Salem, OR 97301 | Phone: 503-979-3129



Integrity | Service | Technical Excellence | Teamwork | Forward-Looking



Oregon
Kate Brown, Governor

Water Resources Department

725 Summer St NE, Suite A

Salem, OR 97301

(503) 986-0900

Fax (503) 986-0904

March 8, 2022

BRANTWOOD, LLC
PO BOX 459
ENTERPRISE, OR 97828

Reference: Application T-13936

On February 25, 2022, OWRD received your water right Temporary Transfer Application. The application was accompanied by \$1576.71. Our receipt number 137564 is enclosed.

By copy of this letter, we are asking the Watermaster for a report regarding the potential for injury to existing water rights which may be caused by the requested change.

Except as provided under ORS 540.510(3) for municipalities, you may not **temporarily** use water at the new place of use or from the new point of diversion until a final order approving the temporary transfer application has been issued by the Department. Additionally, pursuant to OAR 690-380-8010, the lands from which an irrigation water right is to be temporarily transferred and the land to which the right is to be temporarily transferred may not both receive water during the same season. If the temporary transfer is approved during an irrigation season and water has already been used at the currently authorized location during that season, then the temporary transfer will not take effect until the following season.

If the land is sold before the temporary transfer is approved, the buyer's consent to the temporary transfer will be required unless a recorded deed or other legal document clearly established that the water right was not conveyed in the sale.

If you have any questions, please contact the Transfer Section at (503) 979-9931.

Cc: Watermaster Dist. #7, David D. Bates (via email)
Wallowa County Planning Department
Richard Frasch, Agent
Alder Slope Ditch Company

Enclosure

DAVIS Arla L * WRD

From: BATES David D * WRD
Sent: Tuesday, June 7, 2022 6:32 AM
To: David; DAVIS Arla L * WRD
Subject: RE: Temporary Transfer Application T-13936 for Brantwood LLC
Attachments: T13936_Amended_acerage.pdf

Arla,

Please find the amended page 8 of 13 for T13936. I think I forgot to send over an amended page to you – and I'm not sure that the page below from T12643 will suffice.

David Bates
District 7 Watermaster
401 NE 1st ste11
Enterprise, OR 97828
541-398-8172

From: BATES David D * WRD
Sent: Wednesday, May 11, 2022 10:37 AM
To: David <kwvrdavid@gmail.com>; DAVIS Arla L * WRD <Arla.L.DAVIS@water.oregon.gov>
Subject: RE: Temporary Transfer Application T-13936 for Brantwood LLC

Arla,

This is a renewal of T12643. In my usual fly-by-the-seat-of-my-pants fashion, it appears that I forgot to include 5.2 acres in the SWSE Section 13 as part of the proposed FROM lands for Certificate 65283. Which is where the acreage discrepancy has come from.

David Frasch – you and I somehow missed this during the review session in my office. Are you OK with me amending page 13 of 16 to correct the acreage?

Sincerely,

David

Please use and attach additional pages of Table 2 as needed.
See page 6 for instructions.

Do you have
Contact the

Table 2. Description of Temporary Changes to Water Right Certificate # 65283
List only the part of the right that will be changed. For the acreage in each 1/4 1/4, list the change associated with each change. If more than one POD/POA, specify the acreage associated with each.

AUTHORIZED (the "from" or "off" lands) The listing that appears on the certificate BEFORE PROPOSED CHANGES List only that part or portion of the water right that will be changed.											Proposed Changes (see "CODES" from previous page)	The listing that appears on the certificate AFTER PROPOSED CHANGES	
Twp	Rng	Sec	1/4 1/4	Tax Lot	Gvt Lot or DLC	Acreage	Type of USE listed on Certificate	POD(s) or POA(s) (name or number from Table 1)	Priority Date	Twp		Rng	
EXAMPLE													
2	S	9	15 NE NW	100		15.0	Irrigation	POD #1 POD #2	1901	POU/POD	2	S	9 E
"	"	"	"	"	"	"	EXAMPLE	"	"	"	2	S	9 E
1	S	43	E 24 NW NE	4900		21.8	IRR	POD2	1977	POU/POD	1	N	43 E
"	"	"	" SW NE	4900		7.6	IRR	POD2	1977	POU/POD	"	"	"
"	"	"	13 SW SE	4900		27.7	IRR	POD2	1977	POU/POD			
			13 SW SE	4900		5.2	IRR	POD2	1977	POU/POD			
										POU/POD	"	"	"
										POU/POD	"	"	"
TOTAL ACRES						62.3							

Additional remarks: _____.

Revised 7/1/2013

Temporary Transfer Application - Page 8 of 13

David Bates
District 7 Watermaster
401 NE 1st ste11
Enterprise, OR 97828
541-398-8172

From: David <kwvrdavid@gmail.com>
Sent: Tuesday, May 10, 2022 1:15 PM

To: BATES David D * WRD <David.D.BATES@water.oregon.gov>
Subject: Fwd: Temporary Transfer Application T-13936 for Brantwood LLC

Hi David, are you able to reconcile the issue with the application?.Thanks - David

----- Forwarded message -----

From: DAVIS Arla L * WRD <Arla.L.DAVIS@water.oregon.gov>

Date: Mon, May 2, 2022, 10:08 AM

Subject: Temporary Transfer Application T-13936 for Brantwood LLC

To: kwvrdavid@gmail.com <kwvrdavid@gmail.com>

Good Morning,

I am the caseworker for Temporary Transfer Application T-13936 for Brantwood LLC. During my review of the application I have noticed a couple of discrepancies that I will need to get clarification on before I can proceed with an approval for you transfer.

On page 7 of the application, it is indicated that there should be a change in point of diversion and there are 3 points listed on the application (LAS, PACE, and TM) as authorized points of diversion, however Certificate 57247 has only 1 authorized point of diversion (LAS). Are you proposing to move the entire Certificate to the other 2 points (PACE and TM) temporarily for Certificate 57247?

On Page 13 of the application, the acres listed as the authorized acres for Certificate 65283 do not equal 62.3 and do not equal the same amount of acres being proposed for transfer. When added up the authorized acres actually only equal 57.1 acres. How many acres are you trying to transfer in total? The acres authorized under certificate 65283, must total the same amount of acres being proposed for transfer.

I am setting a deadline of June 2, 2022, for response to the above questions. If you need more time, please let me know.

Thank you in advance for your assistance and if you have questions, please let me know.

Arla L. Davis

Water Rights Transfer Specialist

Transfer and Conservation Section

725 Summer St. NE, Suite A | Salem, OR 97301 | Phone: 503-979-3129

Part 5 of 5 – Water Right Information

Please use a separate Part 5 for each water right being changed. See instructions on page 6, to copy and paste additional Part 5s, or to add rows to tables within the form.

Water Right Certificate # 57247

RECEIVED

FEB 25 2022

Description of Water Delivery System

System capacity: ~10 cubic feet per second (cfs) OR

_____ gallons per minute (gpm)

OWRD

Describe the current water delivery system or the system that was in place at some time within the last five years. Include information on the pumps, canals, pipelines, and sprinklers used to divert, convey, and apply the water at the authorized place of use. Ditch from Wallowa River to Lower Alder Slope Ditch

Table 1. Location of Authorized and Proposed Point(s) of Diversion (POD) or Appropriation (POA)
(Note: If the POD/POA name is not specified on the certificate, assign it a name or number here.)

POD/POA Name or Number	Is this POD/POA Authorized on the Certificate or is it Proposed?	If POA, OWRD Well Log ID# (or Well ID Tag # L-)	Twp	Rng	Sec	1/4	1/4	Tax Lot, DLC or Gov't Lot	Measured Distances (from a recognized survey corner)
LAS	<input checked="" type="checkbox"/> Authorized <input type="checkbox"/> Proposed		2	S	44	E	24	SE NE	1030' NORTH & 390' WEST FROM THE EAST 1/4 SECTION 24
PACE	<input checked="" type="checkbox"/> Authorized <input type="checkbox"/> Proposed		1	N	43	E	27	NW NW	1280' SOUTH AND 291' EAST FROM THE NW CORNER OF SECTION 27
TM	<input checked="" type="checkbox"/> Authorized <input type="checkbox"/> Proposed		1	N	43	E	28	NE NE	250' SOUTH AND 450' EAST FROM THE NE CORNER SECTION 28
	<input type="checkbox"/> Authorized <input type="checkbox"/> Proposed								

Check all type(s) of temporary change(s) proposed below (change "CODES" are provided in parentheses):

- ☒ Place of Use (POU)
 ☐ Appropriation/Well (POA)
 ☒ Point of Diversion (POD)
 ☐ Additional Point of Appropriation (APOA)
 ☐ Additional Point of Diversion (APOD)

Check all type(s) of temporary change(s) due to drought proposed below (change "CODES" are provided in parentheses):

- ☐ Place of Use (POU)
 ☐ Point of Appropriation/Well (POA)
 ☐ Character of Use (USE)
 ☐ Additional Point of Appropriation (APOA)
 ☐ Point of Diversion (POD)
 ☐ Additional Point of Diversion (APOD)

Will all of the proposed changes affect the entire water right?

13936

Not on Cert 57247
Email Applicant on 5/12/22 - see file

Please use and attach additional pages of Table 2 as needed.
See page 6 for instructions.

Do you have questions about how to fill-out the tables?
Contact the Department at 503-986-0900 and ask for Transfer Staff.

Table 2. Description of Temporary Changes to Water Right Certificate # 65283

List only the part of the right that will be changed. For the acreage in each ¼ ¼, list the change proposed. If more than one change, specify the acreage associated with each change. If more than one POD/POA, specify the acreage associated with each POD/POA.

AUTHORIZED (the "from" or "off" lands) The listing that appears on the certificate BEFORE PROPOSED CHANGES List only that part or portion of the water right that will be changed.													Proposed Changes (see "CODES" from previous page)	PROPOSED (the "to" or "on" lands) The listing as it would appear AFTER PROPOSED CHANGES are made.													
Twp	Rng	Sec	¼ ¼		Tax Lot	Gvt Lot or DLC	Acre	Type of USE listed on Certificate	POD(s) or POA(s) (name or number from Table 1)	Priority Date	Twp	Rng		Sec	¼ ¼		Tax Lot	Gvt Lot or DLC	Acre	New Type of USE	POD(s)/ POA(s) to be used (from Table 1)	Priority Date					
EXAMPLE																											
2	S	9			15	NE	NW	100		15.0	Irrigation	POD #1 POD #2	1901	POU/POD	2	S	9	E	1	NW	NW	500	1	10.0		POD #5	1901
"	"	"	"	"	"	"	"	"	"	"	EXAMPLE	"	"	"	2	S	9	E	2	SW	NW	500		5.0		POD #6	1901
1	S	43	E	24	NW	NE	4900		21.8	IRR	POD2	1977	POU/POD	1	N	43	E	21	SW	NW	4600		24.0	IRR	PACE	1977	
"	"	"	"	"	"	SW	NE	4900		7.6	IRR	POD2	1977	POU/POD	"	"	"	"	"	NE	SW	3000		25.6	"	PACE	1977
"	"	"	"	"	13	SW	SE	4900		27.7	IRR	POD2	1977	POU/POD													
					13	SW	SE	4900		5.2	IRR	POD2	1977	POU/POD													
													POU/POD	"	"	"	"	20	SW	NW	4600		3.8	"	TM	1977	
													POU/POD	"	"	"	"	20	SE	NW	4600		8.9	"	TM	1977	
TOTAL ACRES								62.3																			
TOTAL ACRES								62.3																			

Please use and attach additional pages of Table 2 as needed.
See page 6 for instructions.

Do you have questions about how to fill-out the tables?
Contact the Department at 503-986-0900 and ask for Transfer Staff.

Table 2. Description of Temporary Changes to Water Right Certificate # 57247

List only the part of the right that will be changed. For the acreage in each ¼ ¼, list the change proposed. If more than one change, specify the acreage associated with each change. If more than one POD/POA, specify the acreage associated with each POD/POA.

AUTHORIZED (the "from" or "off" lands) The listing that appears on the Certificate BEFORE PROPOSED CHANGES List only that part or portion of the water right that will be changed.											Proposed Changes (see CODEST from previous page)	PROPOSED (the "to" or "on" lands) The listing as it would appear AFTER PROPOSED CHANGES are made.										
Twp	Rng	Sec	¼ ¼	Tax Lot	Gvt Lot or DLC	Acre	Type of USE listed on Certificate	POD(s) or POA(s) (name or number from Table 1)	Priority Date	Twp		Rng	Sec	¼ ¼	Tax Lot	Gvt Lot or DLC	Acre	New Type of USE	POD(s)/ POA(s) to be used (from Table 1)	Priority Date		
EXAMPLE																						
2	S	9	E 15	NE NW	100	15.0	Irrigation	POD #1 POD #2	1901	POU/POD	2	S	9	E 1	NW NW	500	1	10.0	POD #5	1901		
EXAMPLE																						
1	S	44	E 32	NW NW	5101	20.7	IRR	LAS	1974	POU/POD	1	N	43	E 20	SE NW	4600	11.5	PACE	1977			
"	"	"	"	SW NW	5101	12.3	IRR	LAS	1974	POU/POD	"	"	"	"	NE SW	4600	0.8	PACE	1977			
"	"	"	"	SE NW	5101	22	IRR	LAS	1974	POU/POD	"	"	"	"	SW NE	4600	2.4	PACE	1977			
<div style="border: 1px solid black; padding: 5px; width: fit-content; margin: 0 auto;"> RECEIVED FEB 25 2022 OWRD </div>											"	"	"	"	NW SE	4600	1.6	PACE	1977			
											"	"	"	"	21 NE SW	4600	11	"	"			
											"	"	"	"	SE SW	4600	8.7	"	"			
											"	"	"	"	NW SW	4600	19.0	"	"			
TOTAL ACRES						55.0	TOTAL ACRES						55.0									

Additional remarks: _____

STATE OF OREGON
COUNTY OF WALLOWA
CERTIFICATE OF WATER RIGHT

all

THIS IS TO CERTIFY, that

MOORE BROTHERS
of RT 1 BOX 259 ENTERPRISE, OR 97828
has a right to the use of the waters of WALLOWA RIVER
a tributary of GRANDE RONDE RIVER for the purpose of IRRIGATION.

The right has been perfected under Permit 39244. The
date of priority is JUNE 18, 1974. The right is limited to not
more than 1.000 CUBIC FOOT PER SECOND or its equivalent in case
of rotation, measured at the point of diversion from the source.
The point of diversion is located as follows:

SE 1/4 NE 1/4, Section 24, T 02 S, R 44 E, WM;
1030 FEET NORTH & 390 FEET WEST FROM E 1/4 CORNER SECTION 24

← LAS
on App

The amount of water used for irrigation, together with the
amount secured under any other right existing for the same lands,
shall be limited to ONE-FORTIETH of one cubic foot per second per
acre, or its equivalent for each acre irrigated and shall be further
limited to a diversion of not to exceed 3.5 acre-feet per acre for
each acre irrigated during the irrigation season of each year.

The right shall conform to such reasonable rotation system
as may be ordered by the proper state officer.

A description of the place of use under the right, and to
which such right is appurtenant, is as follows:

	ACRES	1/4	1/4	SECTION	TOWNSHIP	RANGE,	WM
primary	20.70	NW	NW	32	01 S	44 E	
primary	12.30	SW	NW	32	01 S	44 E	
primary	22.00	SE	NW	32	01 S	44 E	
Total:	55.00		acres.				

The right to the use of the water for the above purpose is
restricted to beneficial use on the lands or place of use described.
The right is subject to minimum flows established by the Water
Resources Commission with an effective date prior to this right.

WITNESS the signature of the Water Resources Director,
affixed this date, JUNE 8, 1988.

/S/ WILLIAM H. YOUNG

Water Resources Director

Recorded in State Record of Water Right Certificates number 57247
52082
BASIN 08 VOL 2 WALLOWA R DIST 7

STATE OF OREGON

COUNTY OF JOSEPHINE

CERTIFICATE OF WATER RIGHT

THIS IS TO CERTIFY, that

HARRY ARNOLD REID

of 455 HARRIS RD GRANTS PASS, OR 97526

has a right to the use of the waters of LOUSE CREEK

a tributary of JUMPOFF JOE CREEK for the purpose of IRRIGATION.

The right has been perfected under Permit 39354. The date of priority is AUGUST 15, 1974. The right is limited to not more than 0.060 CUBIC FOOT PER SECOND or its equivalent in case of rotation, measured at the point of diversion from the source. The point of diversion is located as follows:

(point 1) SE 1/4 SW 1/4, Section 22, T 35 S, R 06 W, WM;
390 FEET NORTH & 2200 FEET EAST FROM SW CORNER, SECTION 22
(point 2) NE 1/4 SW 1/4, Section 22, T 35 S, R 06 W, WM;
1400 FEET NORTH & 1460 FEET EAST FROM SW CORNER, SECTION 22

The amount of water used for irrigation, together with the amount secured under any other right existing for the same lands, shall be limited to ONE-EIGHTIETH of one cubic foot per second per acre, or its equivalent for each acre irrigated and shall be further limited to a diversion of not to exceed 4.5 acre-feet per acre for each acre irrigated during the irrigation season of each year.

The right shall conform to such reasonable rotation system as may be ordered by the proper state officer.

A description of the place of use under the right, and to which such right is appurtenant, is as follows:

	ACRES	1/4	1/4	SECTION	TOWNSHIP	RANGE,	WM
primary	5.00	NE	SW	22	35	S	06 W
Total:	5.00	acres.					

The right to the use of the water for the above purpose is restricted to beneficial use on the lands or place of use described. The right is subject to minimum flows established by the Water Resources Commission with an effective date prior to this right.

WITNESS the signature of the Water Resources Director,
affixed this date, JUNE 8, 1988.

/S/ WILLIAM H. YOUNG

Water Resources Director

Recorded in State Record of Water Right Certificates number 57248
52318

BASIN 15 VOL 5 LOUSE CR

DIST 14

Land Use Information Form



Oregon Water Resources Department
725 Summer Street NE, Suite A
Salem, Oregon 97301-1266
(503) 986-0900
www.oregon.gov/OWRD

RECEIVED

FEB 25 2022

NOTE TO APPLICANTS

OWRD

In order for your application to be processed by the Water Resources Department (WRD), this Land Use Information Form must be completed by a local government planning official in the jurisdiction(s) where your water right will be used and developed. The planning official may choose to complete the form while you wait, or return the receipt stub to you. Applications received by WRD without the Land Use Form or the receipt stub will be returned to you. Please be aware that your application will not be approved without land use approval.

This form is NOT required if:

- 1) Water is to be diverted, conveyed, and/or used only on federal lands; **OR**
- 2) The application is for a water right transfer, allocation of conserved water, exchange, permit amendment, or ground water registration modification, and all of the following apply:
 - a) The existing and proposed water use is located entirely within lands zoned for exclusive farm-use or within an irrigation district;
 - b) The application involves a change in place of use only;
 - c) The change does not involve the placement or modification of structures, including but not limited to water diversion, impoundment, distribution facilities, water wells and well houses; and
 - d) The application involves irrigation water uses only.

NOTE TO LOCAL GOVERNMENTS

The person presenting the attached Land Use Information Form is applying for or modifying a water right. The Water Resources Department (WRD) requires its applicants to obtain land-use information to be sure the water rights do not result in land uses that are incompatible with your comprehensive plan. Please complete the form or detach the receipt stub and return it to the applicant for inclusion in their water right application. You will receive notice once the applicant formally submits his or her request to the WRD. The notice will give more information about WRD's water rights process and provide additional comment opportunities. You will have 30 days from the date of the notice to complete the land-use form and return it to the WRD. If no land-use information is received from you within that 30-day period, the WRD may presume the land use associated with the proposed water right is compatible with your comprehensive plan. Your attention to this request for information is greatly appreciated by the Water Resources Department. If you have any questions concerning this form, please contact the WRD's Customer Service Group at 503-986-0801.

Land Use Information Form



Oregon Water Resources Department
725 Summer Street NE, Suite A
Salem, Oregon 97301-1266
(503) 986-0900
www.oregon.gov/OWRD

RECEIVED

FEB 25 2022

OWRD

Applicant(s): Brantwood LLC

Mailing Address: 1422 W North Street

City: Enterprise

State: OR

Zip Code: 97828

Daytime Phone: 541.426.7890

A. Land and Location

Please include the following information for all tax lots where water will be diverted (taken from its source), conveyed (transported), and/or used or developed. Applicants for municipal use, or irrigation uses within irrigation districts may substitute existing and proposed service-area boundaries for the tax-lot information requested below.

Township	Range	Section	¼ ¼	Tax Lot #	Plan Designation (e.g., Rural Residential/RR-5)	Water to be:	Proposed Land Use:
<u>1S</u>	<u>43E</u>	<u>13,24</u>		<u>4900, 4902</u>	<u>EFM</u>	<input type="checkbox"/> Diverted <input checked="" type="checkbox"/> Conveyed <input type="checkbox"/> Used	
<u>1S</u>	<u>44E</u>	<u>32</u>		<u>5101</u>		<input type="checkbox"/> Diverted <input checked="" type="checkbox"/> Conveyed <input type="checkbox"/> Used	
<u>1N</u>	<u>43E</u>	<u>20</u>		<u>4600</u>		<input checked="" type="checkbox"/> Diverted <input type="checkbox"/> Conveyed <input checked="" type="checkbox"/> Used	<u>Irrigation</u>
<u>1N</u>	<u>43E</u>	<u>21</u>		<u>3000</u>		<input checked="" type="checkbox"/> Diverted <input type="checkbox"/> Conveyed <input checked="" type="checkbox"/> Used	<u>Irrigation</u>

List all counties and cities where water is proposed to be diverted, conveyed, and/or used or developed:

Wallowa

B. Description of Proposed Use

Type of application to be filed with the Water Resources Department:

- ☐ Permit to Use or Store Water
 ☒ Water Right Transfer
 ☐ Permit Amendment or Ground Water Registration Modification
☐ Limited Water Use License
 ☐ Allocation of Conserved Water
 ☐ Exchange of Water

Source of water: ☐ Reservoir/Pond ☐ Ground Water ☒ Surface Water (name) Wallowa River

Estimated quantity of water needed: ~2.75 ☒ cubic feet per second ☐ gallons per minute ☐ acre-feet

Intended use of water: ☒ Irrigation ☐ Commercial ☐ Industrial ☐ Domestic for _____ household(s)
☐ Municipal ☐ Quasi-Municipal ☐ Instream ☐ Other _____

Briefly describe:

Temp transfer for 5 years to neighbor to irrigate agricultural land

Note to applicant: If the Land Use Information Form cannot be completed while you wait, please have a local government representative sign the receipt at the bottom of the next page and include it with the application filed with the Water Resources Department.

See bottom of Page 3. →

RECEIVED

FEB 25 2022

For Local Government Use Only

OWRD

The following section must be completed by a planning official from each county and city listed unless the project will be located entirely within the city limits. In that case, only the city planning agency must complete this form. This deals only with the local land-use plan. Do not include approval for activities such as building or grading permits.

Please check the appropriate box below and provide the requested information

- ☒ Land uses to be served by the proposed water uses (including proposed construction) are allowed outright or are not regulated by your comprehensive plan. Cite applicable ordinance section(s):
- ☐ Land uses to be served by the proposed water uses (including proposed construction) involve discretionary land-use approvals as listed in the table below. (Please attach documentation of applicable land-use approvals which have already been obtained. Record of Action/land-use decision and accompanying findings are sufficient.) **If approvals have been obtained but all appeal periods have not ended, check "Being pursued."**

Type of Land-Use Approval Needed (e.g., plan amendments, rezones, conditional-use permits, etc.)	Cite Most Significant, Applicable Plan Policies & Ordinance Section References	Land-Use Approval:	
		<input type="checkbox"/> Obtained <input type="checkbox"/> Denied	<input type="checkbox"/> Being Pursued <input type="checkbox"/> Not Being Pursued
		<input type="checkbox"/> Obtained <input type="checkbox"/> Denied	<input type="checkbox"/> Being Pursued <input type="checkbox"/> Not Being Pursued
		<input type="checkbox"/> Obtained <input type="checkbox"/> Denied	<input type="checkbox"/> Being Pursued <input type="checkbox"/> Not Being Pursued
		<input type="checkbox"/> Obtained <input type="checkbox"/> Denied	<input type="checkbox"/> Being Pursued <input type="checkbox"/> Not Being Pursued
		<input type="checkbox"/> Obtained <input type="checkbox"/> Denied	<input type="checkbox"/> Being Pursued <input type="checkbox"/> Not Being Pursued

Local governments are invited to express special land-use concerns or make recommendations to the Water Resources Department regarding this proposed use of water below, or on a separate sheet.

X Name: Jean Tancaitis Title: Planning Dept. Sp.
 Signature: [Signature] Phone: 541-426-4543 ext 9170 Date: 2.17.2022
 Government Entity: Wallowa County

Note to local government representative: Please complete this form or sign the receipt below and return it to the applicant. If you sign the receipt, you will have 30 days from the Water Resources Department's notice date to return the completed Land Use Information Form or WRD may presume the land use associated with the proposed use of water is compatible with local comprehensive plans.

Receipt for Request for Land Use Information

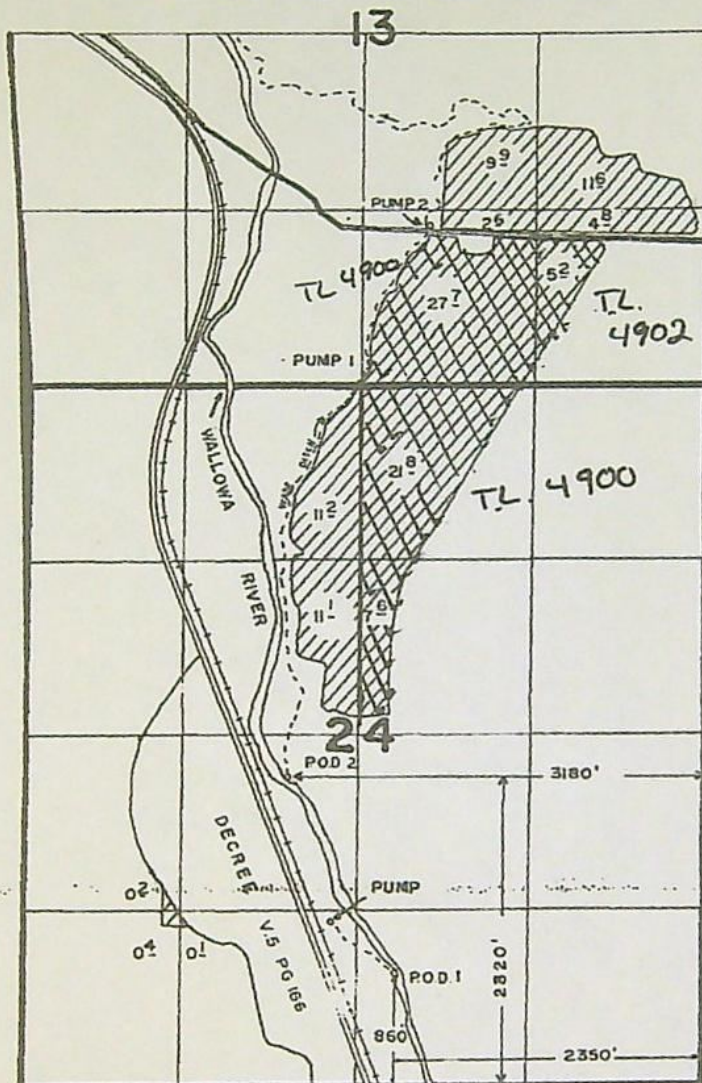
Applicant name: _____
 City or County: _____ Staff contact: _____
 Signature: _____ Phone: _____ Date: _____

T. 1 S. R. 43 E. W.M.

RECEIVED

FEB 25 2022


OWRD



= Temp Transfer "OFF Lands"

TL 4900 + 4902
Sam + Margaret Wade.

Note: This Map not intended to display Property lines.



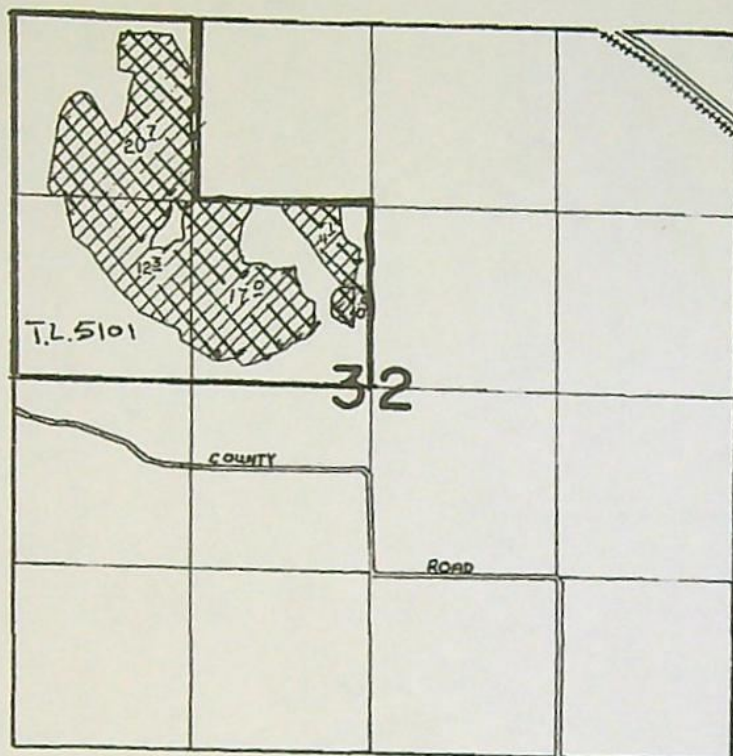
Scale 1" = 1320'

EV. 8-20-90 DSM

41063-179-65L

SC

T.1S. R.44E. W.M.



Temp Transfer
= "OFF Lands"

T.L. 5101 Brantwood L.L.C.

Note: This map not intended to
display property lines.

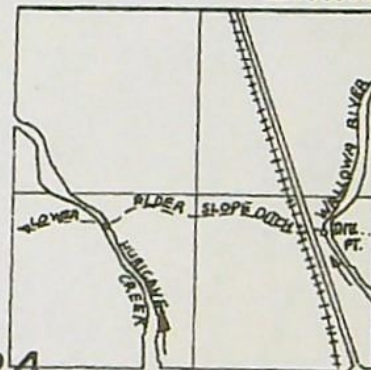


RECEIVED

FEB 25 2022

OWRD

T.2S. R.44E.W.M.



24
DIV. PT. LOCATED 390' W. AND 1030' N.
FROM E. 1/4 COR. SEC. 24

**STATE OF OREGON
WATER RESOURCES DEPARTMENT**

725 Summer St. N.E. Ste. A
SALEM, OR 97301-4172

(503) 986-0900 / (503) 986-0904 (fax)

RECEIPT # **137564**

INVOICE # _____

RECEIVED FROM: Prairie Creek Holdings
BY: LLC

APPLICATION	
PERMIT	
TRANSFER	T-13936

CASH: ☐ CHECK: # 6934 OTHER: (IDENTIFY) ☐

TOTAL REC'D \$ 1,576.71

1083 TREASURY 4170 WRD MISC CASH ACCT

0407 COPIES \$ _____
OTHER: (IDENTIFY) \$ _____

0243 I/S Lease _____ 0244 Muni Water Mgmt. Plan _____ 0245 Cons. Water _____

4270 WRD OPERATING ACCT

MISCELLANEOUS

0407 COPY & TAPE FEES \$ _____
0410 RESEARCH FEES \$ _____
0408 MISC REVENUE: (IDENTIFY) _____ \$ _____
TC162 DEPOSIT LIAB. (IDENTIFY) _____ \$ _____
0240 EXTENSION OF TIME \$ _____

WATER RIGHTS:

0201 SURFACE WATER EXAM FEE \$ _____ 0202 RECORD FEE \$ _____
0203 GROUND WATER \$ _____ 0204 \$ _____

0205 TRANSFER \$ 1,576.71

WELL CONSTRUCTION

0218 WELL DRILL CONSTRUCTOR EXAM FEE \$ _____ 0219 LICENSE FEE \$ _____
LANDOWNER'S PERMIT \$ _____ 0220 \$ _____

OTHER (IDENTIFY) _____

0536 TREASURY 0437 WELL CONST. START FEE

0211 WELL CONST START FEE \$ _____ CARD# _____
0210 MONITORING WELLS \$ _____ CARD# _____

OTHER (IDENTIFY) _____

0607 TREASURY 0467 HYDRO ACTIVITY LIC NUMBER

0233 POWER LICENSE FEE (FW/WRD) \$ _____
0231 HYDRO LICENSE FEE (FW/WRD) \$ _____
HYDRO APPLICATION \$ _____

TREASURY OTHER / RDX

FUND _____ TITLE _____

OBJ. CODE _____ VENDOR # _____

DESCRIPTION \$ _____

RECEIPT: **137564**

DATED: 2-25-2022 BY: [Signature]

Oregon Water Resources Department
Transfer Fee Calculation for Temporary Transfer

[Main](#) [Help](#)
[Return](#) [Contact Us](#)

		Fee Calculation
Today's Date: Wednesday, February 23, 2022		
Base Fee (includes temporary change to one water right for up to 1 cfs)		\$950.00
Fill in information below-- Check each box that applies.		
Enter total number of water rights included in transfer.	2	\$310.00
<div>RECEIVED FEB 25 2022 OWRD</div>		
<input type="checkbox"/> Check this box if you propose to change the place of use for a NON-irrigation use.		
<input checked="" type="checkbox"/> Check this box if you propose to change the place of use for an irrigation use.		
Enter the number of acres in the footprint of the place of use to be transferred.	117.3	\$316.71
(If a supplemental certificate also covers the same land as an included primary right, count the acreage only once.)		
Total Transfer CFS(rounded up to the next whole cfs):		
Subtotal:		\$1,576.71
<input type="checkbox"/> The transfer is necessary to complete a project funded by the Oregon Watershed Enhancement Board (OWEB) under ORS 541.932.		
<input type="checkbox"/> The transfer is endorsed in writing by ODFW as a change that will result in a net benefit to fish and wildlife habitat.		
Discount:		
<input type="checkbox"/> Check the box if you are submitting the application and map in a Department-approved digital format.		
Transfer Fee:		\$1,576.71
<div>Return to Edit Clear</div>		

Regular Temporary Water Right Transfer Application Checklist

Checked by Scott

Date 3/2/22

A temporary transfer must be for a change in place of use. A temporary change in POD/POA or APOD/APOA cannot be accepted as a stand-alone change.

A change in POD/POA can accompany the temporary change in place of use, only if the proposed temporary POD/POA is supplying water to the proposed temporary place of use.

If OK, check box to left; if not, fill in the blank)

- ☒ 1. Page 1 of application: Are all attachments that have been checked actually included?
If not, what is missing? _____
- ☒ 2. Are fees included and correct? 1576.71
If not, the correct fee would be: _____, so the amount missing is: _____
- ☒ 3. Part 4 of application: Have all the applicants listed at the top of the page signed at the bottom? yes
If not, whose signature is missing? _____
- ☒ 4. Are all listed certificates shown by WRIS as non-cancelled? yes N/C
If not, which are cancelled? _____
For each cancelled certificate, if there has been a remaining right certificate issued that covers the lands in the left side of Table 2, list its number _____ and check the #4 box at left on this checklist.
- ☒ 5. If any certificate is in the name of a "district", is a Supplemental Form D from that district enclosed?
☐ N/A ☐ Form D needed from _____ (district)
6. If all #1-#5 boxes on this checklist are checked (with no remaining deficiencies identified), accept the application. Put this check sheet in the transfer folder.

If #1, #2, #3, #4 or #5 on this checklist is deficient, the application cannot be accepted. It should be returned and the deficiencies listed in the "staff" section at the bottom of Application Page 1, unless the applicant or agent can resolve the deficiencies within 2-3 days.