

Temporary

Name David CorreaAddress 31777 Andrews roadEcho Oregon 97826Change in PODate Filed 3/28/2022Initial notice date 4/5/2022

DPD issued date _____

PD issued date _____

PD notice date _____

Date of FO 5/25/2023 Vol 128 Page 407-411

C-Date _____

COBU due date _____

COBU Received date _____

Certificate issued _____

DESCRIPTION OF WATER RIGHT(s)

Name of Stream _____

Trib. of _____

Use _____ County _____

Quantity of water (CFS) _____ No. of Acres _____

Name of ditch _____

App# Decree Per # Umatilla r. Cert # _____ PR Date _____App# Decree Per # Umatilla r. Cert # _____ PR Date _____

App# _____ Per # _____ Cert # _____ PR Date _____

App# _____ Per # _____ Cert # _____ PR Date _____

App# _____ Per # _____ Cert # _____ PR Date _____

FEES PAID		
Date	Amount	Receipt #
<u>3-28-2022</u>	<u>\$1442.00</u>	<u>137777</u>

FEES REFUNDED		
Date	Amount	Receipt #

Assignments: _____

Irrigation District Westland IrrigationAgent William Porfilly wporfilly@gmail.com

CWRE _____

CC's list Bob
Umatilla County☐ - Oversized map - Location _____



Oregon

Tina Kotek, Governor

Water Resources Department

North Mall Office Building

725 Summer St NE, Suite A

Salem, OR 97301

Phone 503 986-0900

Fax 503 986-0904

www.oregon.gov/owrd

May 25, 2023

DAVID CORREA
31777 ANDREWS RD
ECHO, OR 97826

REFERENCE: District Temporary Transfer Application T-13955

Enclosed is a copy of the final order approving your TEMPORARY water right transfer application.

The temporary change shall be effective at the **beginning of the 2023 irrigation season**. The use shall revert to the original authorized place of use at the **end of the 2023 irrigation season**.

If you have any questions related to the approval of this temporary transfer, you may contact your caseworker, Joan Smith, by telephone at (503) 979-9544 or by e-mail at Joan.M.SMITH@water.oregon.gov

Sincerely,

Flor Pena
Water Rights Services Support
Transfers and Conservation Section

cc: Gregory M. Silbernagel, Watermaster Dist. # 5 (via email)
William I. Porfily, Agent
Landowners (other or receiving)
Irrigation District: Westland Irrigation District & Ann Reece (if in District)

Enclosure

BEFORE THE WATER RESOURCES DEPARTMENT
OF THE
STATE OF OREGON

In the Matter of Transfer Application)	FINAL ORDER APPROVING
T-13955, Umatilla County)	A TEMPORARY CHANGE
)	IN PLACE OF USE

Authority

Oregon Revised Statute (ORS) 540.505 to 540.580 establish the process in which a water right holder may submit a request to temporarily transfer the place of use and, if necessary to convey the water to the temporary place of use, the point of diversion authorized under an existing water right.

Oregon Administrative Rule (OAR) Chapter 690, Division 380 implements the statutes and provides the Department's procedures and criteria for evaluating transfer applications.

Applicant

DAVID CORREA
31777 ANDREWS RD
ECHO, OR 97826

Findings of Fact

1. On March 28, 2022, DAVID CORREA, filed an application to temporarily change the place of use under the Umatilla River Decree Vol. 3, Page 127, for a period of 1 year. The Department assigned the application number T-13955.
2. On May 10, 2023, the Department contacted the applicant's agent regarding the proposed period of use date.
3. On May 10, 2023, the agent for the applicant submitted written documentation changing the period of use to two years.
4. Notice of the application for transfer was published on April 5, 2022, pursuant to OAR 690-380-4000. No comments were filed in response to the notice.

This is a final order in other than a contested case. This order is subject to judicial review under ORS 183.484. Any petition for judicial review must be filed within the 60-day time period specified by ORS 183.484(2). Pursuant to ORS 536.075 and OAR 137-004-0080, you may petition for judicial review or petition the Director for reconsideration of this order. A petition for reconsideration may be granted or denied by the Director, and if no action is taken within 60 days following the date the petition was filed, the petition shall be deemed denied.

5. The portion of the first right to be temporarily transferred is as follows:

Decree: Water rights evidenced by the Umatilla River Decree, (Vol. 3, Page 239/Elmer Reeves) Vol. 3, Page 239/ Geo L. Ward) (Vol. 3, Page 239/ B.F McCullough, J.A. Mendenhall) and Vol. 15, Page 432/ Frank Correa Sr.) the portions identified as in the name of Pioneer Irrigation Company

Use: IRRIGATION of 49.0 ACRES

Priority Date: JANUARY 9, 1900

Limit/Duty: Subject to the provisions of the Umatilla River Decree Vol. 3, Page 127 Paragraph 33

Period of Use: Usually March 1 to November 1

Source: UMATILLA RIVER a tributary to the COLUMBIA RIVER

Authorized Place of Use:

IRRIGATION					
Twp	Rng	Mer	Sec	Q-Q	Acres
3 N	29 E	WM	8	NE SW	8.0
3 N	29 E	WM	8	SE SW	10.0
3 N	29 E	WM	8	NW SE	12.0
3 N	29 E	WM	8	SW SE	3.5
4 N	29 E	WM	31	SE SW	8.5
4 N	29 E	WM	31	SW SE	7.0
Total					49.0

6. The Umatilla River Decree does not provide a detailed description of the point of diversion; however, the applicant provided a description of the point as:

Twp	Rng	Mer	Sec	Q-Q	Survey Coordinates
3 N	29 E	WM	21	SW NE	W.I.D. DIVERSION- NORTH 76°45'56" E. 2913.19 FEET FROM THE W1/4 CORNER OF SECTION 21

7. Temporary Transfer Application T-13955 proposes to temporarily change the place of use of the right to:

IRRIGATION					
Twp	Rng	Mer	Sec	Q-Q	Acres
3 N	29 E	WM	12	NE SE	19.0
3 N	29 E	WM	12	SE SE	30.0
Total					49.0

8. The portion of the second right to be temporarily transferred is as follows:

Decree: Water rights evidenced by the Umatilla River Decree, (Vol. 3, Page 195, the portion identified as in the name of Allen Ditch Company (Fred Andrews)

Use: IRRIGATION of 11.0 ACRES

Priority Date: 1870

Limit/Duty: Subject to the provisions of the Umatilla River Decree Vol. 3, Page 127, Paragraph 33

Period of Use: Usually March 1 to November 1

Source: UMATILLA RIVER a tributary of the COLUMBIA RIVER

Authorized Place of Use:

IRRIGATION					
Twp	Rng	Mer	Sec	Q-Q	Acres
3 N	29 E	WM	7	NE SE	5.5
3 N	29 E	WM	7	SE SE	5.5
Total					11.0

9. The uses tabulated above in Volume 3, Pages 239 and 240, and Volume 15, Pages 432 of the Umatilla River Decree identified as the Pioneer Ditch delivery system, but do not describe the location of the point of diversion from the Umatilla River through the Westland Irrigation canal at G#2 (the Pioneer/Courtney headgate). Information is available indicating that the point of diversion on the Umatilla River is located as follows:

Twp	Rng	Mer	Sec	Q-Q	Survey Coordinates
3 N	29 E	WM	21	SW NE	W.I.D. DIVERSION- NORTH 76'45"56" E. 2913.19 FEET FROM THE W1/4 CORNER OF SECTION 21

10. Temporary Transfer Application T-13955 proposes to temporarily change the place of use of the right to:

IRRIGATION					
Twp	Rng	Mer	Sec	Q-Q	Acres
3 N	28 E	WM	12	NE SE	11.0

11. There are water right Permits S-55061, S-55192, S-55190, and S-54633 for primary irrigation these are located on portions of the "TO" lands described in Finding of Facts Nos. 5, and 8. During the term of the Temporary Transfer, water use under these permits will either be already shut off, not allocated any water this season, cannot supply enough water, have not been activated by mitigation, or no intended water to be used for these acres and thus shall not be exercised.
12. A portion of the authorized "FROM" lands have appurtenant supplemental water rights for irrigation described in water use Permit S-7400 and Certificate 31294.
13. Temporary Transfer Application T-13955 proposes to temporarily transfer a water right within the boundaries of Westland Irrigation District. The district was notified of the proposed temporary transfer and did not provide any comments.

Temporary Transfer Review Criteria

14. Water has been used within the last five years according to the terms and conditions of the right. There is no evidence available that would demonstrate that the right is subject to forfeiture under ORS 540.610.
15. A diversion structure and ditch sufficient to use the full amount of water allowed under the existing right are present.

16. The proposed change would prevent the lands from which the water right is removed during the period of the temporary transfer from receiving water under the transferred right, as required by ORS 540.523(7).
17. The proposed change would not result in injury to other water rights. This finding is made through an abbreviated review recognizing that the transfer may be revoked under ORS 540.523(5) if the Department later finds that the transfer is causing injury to any existing water right.

Conclusions of Law


The temporary change in place of use proposed in Temporary Transfer Application T-13955 is consistent with the requirements of ORS 540.523 and OAR 690-380-8000.

Now, therefore, it is ORDERED:

1. The former place of use shall not be irrigated as part of this water right during the 2022 and 2023 irrigation seasons.
2. The use shall revert to the authorized place of use at the end of the 2023 irrigation season.
3. The approval of this temporary transfer may be revoked or modified if the Department finds the change causes injury to any existing water right.
4. For those portions of the authorized from lands have appurtenant supplemental water rights for irrigation described in water use Permit S-7400 and Certificate 31294. No water use shall take place for the duration of this Temporary Transfer.
5. For those acres layered with Permits 55061, 55192, 55190, and 54633, no use shall take place for the duration of this Temporary Transfer.
6. A subsequent application for permanent transfer of Umatilla River Decree at Vol. 3, Page 127 shall be subject to a full and complete review to determine consistency with the requirements of OAR Chapter 690, Division 380. Approval of this temporary transfer does not establish a precedent for approval of a subsequent application filed for a permanent transfer.
7. The use of water at the temporary place of use authorized by this transfer shall be in accordance with the terms and conditions of the Umatilla River Decree at Vol. 3, Page 127.

8. The time during which water is used under this approved temporary transfer does not apply toward a finding of forfeiture under ORS 540.610.
9. The use of the remaining water right described by the Umatilla River Decree at Vol. 3, Page 127 shall continue to be in accordance with the terms and conditions of said Decree.

Dated in Salem, Oregon on **MAY 25 2023**



Lisa J. Jaramillo, Transfer and Conservation Section Manager, for
DOUGLAS E. WOODCOCK, ACTING DIRECTOR
Oregon Water Resources Department

Mailing Date: **MAY 26 2023**

WATER RIGHT TRANSFER COVER SHEET

Transfer: T- 13955

Transfer Specialist: *Jan*

Transfer Type: Temporary Transfer

Applicant: DAVID CORREA 31777 ANDREWS RD ECHO, OR 97826 Email: _____ Phone: _____		Agent: <input type="checkbox"/> N/A WILLIAM I. PORFELY PO BOX 643 STANFIELD, OR 97875 Email: _____ Phone: _____	
Irrigation District: <input type="checkbox"/> N/A Westland Irrigation District Email: _____		CWRE: <input type="checkbox"/> N/A Email: _____	
Affected Local Gov'ts: <input type="checkbox"/> N/A E Gail McGarry Email: _____		Affected Tribal Gov't: <input type="checkbox"/> N/A UNAVAILABLE Email: _____	
Current Landowner if other than Applicant: <input type="checkbox"/> N/A Email: _____		Receiving Landowner: <input type="checkbox"/> N/A Email: _____	

Water Rights Affected

File Marked	App. File # or Decree Name	Permit	Certificate	RR/CR Needed	RR/CR Nos.
<input type="checkbox"/>	DECREE	UMATILLA RIVER		<input type="checkbox"/> Yes <input checked="" type="checkbox"/> No	
<input type="checkbox"/>				<input type="checkbox"/> Yes <input type="checkbox"/> No	
<input type="checkbox"/>				<input type="checkbox"/> Yes <input type="checkbox"/> No	

Key Dates & Initial Actions:

Rec'd: March 28, 2022	Proposed Action(s): PLACE OF USE	
Fees Pd: 1442.00	WM District: 5	ODFW District:
Initial Public Notice: 04/05/2022	WM Review sent: <i>4/5</i>	ODFW Review sent: _____
Acknowledgement Letter Sent <input checked="" type="checkbox"/>		GW Review sent: <input checked="" type="checkbox"/> N/A
County sent cc: of Ack Letter <input type="checkbox"/>	BOR notified (date): <input type="checkbox"/> N/A	
Newspaper quote requested:	Request for news \$ sent:	News \$ received:
Request to publish sent:	Affidavit of publication received:	Last day of publication:

Document	Drafted	Peer Review	Changes Made	Coordinator	Changes Made	Signature Bin	Signature Date
DPD	Date: _____ Initials: _____	Date: _____ Initials: _____	Date: _____ Initials: _____	Date: _____ Initials: _____	Date: _____ Initials: _____	CW Sent: _____	N/A
PD	Date: _____ Initials: _____	Date: _____ Initials: _____	Date: _____ Initials: _____	Date: _____ Initials: _____	Date: _____ Initials: _____	Date: _____	Date: _____
FO	Date: <i>4/16/22</i> Initials: <i>Jan</i>	Date: <i>5/16/23</i> Initials: <i>AP</i>	Date: _____ Initials: _____	Date: <i>5/17/23</i> Initials: <i>PKS</i>	Date: <i>5/17/23</i> Initials: <i>JK</i>	Date: <i>5/17/23</i>	Date: <i>5/25/2023</i>

Special Issues: *2 year Temp* *Needs WM Review*

Special Order Volume: Vol. *128* Pages *407-411*

SMITH Joan M * WRD

From: wporfily@gmail.com
Sent: Wednesday, May 10, 2023 3:37 PM
To: SMITH Joan M * WRD
Subject: RE: Transfer T-13955 Place of use change

Categories: Red Category

Afternoon Joan

What you propose below is very agreeable, proceed with what you propose. That for the call and working with us on this transfer.

William Porfily
PO Box 643
Stanfield, OR 97875
Cel (541)561-7259
E-Mail: wporfily@gmail.com

From: SMITH Joan M * WRD <Joan.M.SMITH@water.oregon.gov>
Sent: Wednesday, May 10, 2023 10:53 AM
To: wporfily@gmail.com
Cc: STARNES Patrick K * WRD <Patrick.K.STARNES@water.oregon.gov>
Subject: Transfer T-13955 Place of use change

Bill, per our conversation earlier this morning, Transfer Application T-13955 was submitted for the irrigation year ending 2022, the Department would like to approve this Transfer Application for the year 2023. The Department will return the application received on May 5, 2023, (for the same lands). If the applicant approves to extend the temporary transfer application to the end of the irrigation season ending in 2023, the new application will be returned.

Please let me know if you agree to this change (in writing(email okay)) and the change will be included in the Final Order.

Thank you,

Joan

JOAN M. SMITH | WATER MANAGEMENT AND CONSERVATION ANALYST/ REUSE COORDINATOR

TRANSFER & CONSERVATION SECTION

725 Summer Street NE, Suite A Salem, OR 97301 | Phone 503-986-0892 | cell 503-979-9544

NOTE: Many staff continue to work remotely or have job duties that take them into the field on a regular basis, availability of staff in the office is not guaranteed 8 a.m. - 5 p.m. every day. **Customers and visitors are encouraged to schedule an appointment in advance if they wish to meet in person with specific staff members.** Alternative methods for meeting, such as by phone or virtually via Teams, are also available.

BEFORE THE WATER RESOURCES DEPARTMENT
OF THE
STATE OF OREGON

In the Matter of Transfer Application)	FINAL ORDER APPROVING
T-13955, Umatilla County)	A TEMPORARY CHANGE
)	IN PLACE OF USE

Authority

Oregon Revised Statute (ORS) 540.505 to 540.580 establish the process in which a water right holder may submit a request to temporarily transfer the place of use and, if necessary to convey the water to the temporary place of use, the point of diversion authorized under an existing water right.

Oregon Administrative Rule (OAR) Chapter 690, Division 380 implements the statutes and provides the Department's procedures and criteria for evaluating transfer applications.

Applicant

DAVID CORREA
31777 ANDREWS RD
ECHO, OR 97826

Findings of Fact

- Waiting on e-mail*
1. On March 28, 2022, DAVID CORREA, filed an application to temporarily change the place of use under the Umatilla River Decree Vol. 3, Page 127, for a period of 1 year. The Department assigned the application number T-13955.
 2. On May 10, 2023, the Department contacted the applicants' agent regarding the proposed period of use date.
 3. On May 10, 2023, the agent for the applicant submitted written documentation changing the period of use to two years.
 4. Notice of the application for transfer was published on April 5, 2022, pursuant to OAR 690-380-4000. No comments were filed in response to the notice.
 5. The portion of the first right to be temporarily transferred is as follows:

This is a final order in other than a contested case. This order is subject to judicial review under ORS 183.484. Any petition for judicial review must be filed within the 60-day time period specified by ORS 183.484(2). Pursuant to ORS 536.075 and OAR 137-004-0080, you may petition for judicial review or petition the Director for reconsideration of this order. A petition for reconsideration may be granted or denied by the Director, and if no action is taken within 60 days following the date the petition was filed, the petition shall be deemed denied.

Decree: Water rights evidenced by the Umatilla River Decree, (Vol. 3, Page 239/Elmer Reeves) Vol. 3, Page 239/ Geo L. Ward) (Vol. 3, Page 239/ B.F McCullough, J.A. Mendenhall) and Vol. 15, Page 432/ Frank Correa Sr.) the portions identified as in the name of Pioneer Irrigation Company

Use: IRRIGATION of 49.0 ACRES

Priority Date: JANUARY 9, 1900

Limit/Duty: Subject to the provisions of the Umatilla River Decree Vol. 3, Page 127 Paragraph 33

Period of Use: Usually March 1 to November 1

Source: UMATILLA RIVER a tributary to the COLUMBIA RIVER

Authorized Place of Use:

IRRIGATION					
Twp	Rng	Mer	Sec	Q-Q	Acres
3 N	29 E	WM	8	NE SW	8.0
3 N	29 E	WM	8	SE SW	10.0
3 N	29 E	WM	8	NW SE	12.0
3 N	29 E	WM	8	SW SE	3.5
4 N	29 E	WM	31	SE SW	8.5
4 N	29 E	WM	31	SW SE	7.0
Total					49.0

6. The Umatilla River Decree does not provide a detailed description of the point of diversion; however, the applicant provided a description of the point as:

Twp	Rng	Mer	Sec	Q-Q	Survey Coordinates
3 N	29 E	WM	21	SW NE	W.I.D. DIVERSION- NORTH 76°45'56" E. 2913.19 FEET FROM THE W1/4 CORNER OF SECTION 21

7. Temporary Transfer Application T-13955 proposes to temporarily change the place of use of the right to:

IRRIGATION					
Twp	Rng	Mer	Sec	Q-Q	Acres
3 N	29 E	WM	12	NE SE	19.0
3 N	29 E	WM	12	SE SE	30.0
Total					49.0

8. The portion of the second right to be temporarily transferred is as follows:

Decree: Water rights evidenced by the Umatilla River Decree, (Vol. 3, Page 195, the portion identified as in the name of Allen Ditch Company (Fred Andrews)

Use: IRRIGATION of 11.0 ACRES

Priority Date: 1870

Limit/Duty: Subject to the provisions of the Umatilla River Decree Vol. 3, Page 127, Paragraph 33

Period of Use: Usually March 1 to November 1

Source: UMATILLA RIVER a tributary of the COLUMBIA RIVER

Authorized Place of Use:

IRRIGATION					
Twp	Rng	Mer	Sec	Q-Q	Acres
3 N	29 E	WM	7	NE SE	5.5
3 N	29 E	WM	7	SE SE	5.5
Total					11.0

9. The uses tabulated above in Volume 3, Pages 239 and 240, and Volume 15, Pages 432 of the Umatilla River Decree identified as the Pioneer Ditch delivery system, but do not describe the location of the point of diversion from the Umatilla River through the Westland Irrigation canal at G#2 (the Pioneer/Courtney headgate). Information is available indicating that the point of diversion on the Umatilla River is located as follows:

Twp	Rng	Mer	Sec	Q-Q	Survey Coordinates
3 N	29 E	WM	21	SW NE	W.I.D. DIVERSION- NORTH 76'45"56" E. 2913.19 FEET FROM THE W1/4 CORNER OF SECTION 21

10. Temporary Transfer Application T-13955 proposes to temporarily change the place of use of the right to:

IRRIGATION					
Twp	Rng	Mer	Sec	Q-Q	Acres
3 N	28 E	WM	12	NE SE	11.0

11. There are water right Permits S-55061, S-55192, S-55190, and S-54633 for primary irrigation these are located on portions of the "TO" lands described in Finding of Facts Nos. 5, and 8. During the term of the Temporary Transfer, water use under these permits will either be already shut off, not allocated any water this season, cannot supply enough water, have not been activated by mitigation, or no intended water to be used for these acres and thus shall not be exercised.
12. A portion of the authorized "FROM" lands have appurtenant supplemental water rights for irrigation described in water use Permit S-7400 and Certificate 31294.
13. Temporary Transfer Application T-13955 proposes to temporarily transfer a water right within the boundaries of Westland Irrigation District. The district was notified of the proposed temporary transfer and did not provide any comments.

Temporary Transfer Review Criteria

14. Water has been used within the last five years according to the terms and conditions of the right. There is no evidence available that would demonstrate that the right is subject to forfeiture under ORS 540.610.
15. A diversion structure and ditch sufficient to use the full amount of water allowed under the existing right are present.

16. The proposed change would prevent the lands from which the water right is removed during the period of the temporary transfer from receiving water under the transferred right, as required by ORS 540.523(7).
17. The proposed change would not result in injury to other water rights. This finding is made through an abbreviated review recognizing that the transfer may be revoked under ORS 540.523(5) if the Department later finds that the transfer is causing injury to any existing water right.

Conclusions of Law

The temporary change in place of use proposed in Temporary Transfer Application T-13955 is consistent with the requirements of ORS 540.523 and OAR 690-380-8000.

Now, therefore, it is ORDERED:

1. The former place of use **shall not** be irrigated as part of this water right during the 2022 and 2023 irrigation seasons.
2. The use shall revert to the authorized place of use at the end of the 2023 irrigation season.
3. The approval of this temporary transfer may be revoked or modified if the Department finds the change causes injury to any existing water right.
4. For those portions of the authorized from lands have appurtenant supplemental water rights for irrigation described in water use Permit S-7400 and Certificate 31294. No water use shall take place for the duration of this Temporary Transfer.
5. For those acres layered with Permits 55061, 55192, 55190, and 54633, no use shall take place for the duration of this Temporary Transfer.
6. A subsequent application for permanent transfer of Umatilla River Decree at Vol. 3, Page 127 shall be subject to a full and complete review to determine consistency with the requirements of OAR Chapter 690, Division 380. Approval of this temporary transfer does not establish a precedent for approval of a subsequent application filed for a permanent transfer.
7. The use of water at the temporary place of use authorized by this transfer shall be in accordance with the terms and conditions of the Umatilla River Decree at Vol. 3, Page 127.

8. The time during which water is used under this approved temporary transfer does not apply toward a finding of forfeiture under ORS 540.610.
9. The use of the remaining water right described by the Umatilla River Decree at Vol. 3, Page 127 shall continue to be in accordance with the terms and conditions of said Decree.

Dated in Salem, Oregon on





LOL
Lisa J. Jaramillo, Transfer and Conservation Section Manager, for
DOUGALS E. WOODCOCK, ACTING DIRECTOR
Oregon Water Resources Department
Douglas

Mailing Date:



Oregon Water Resources Department
Water Rights Information Query

T-13955

 [Main](#) [Help](#) [Return](#) [Contact Us](#)**Contact Information**[\(Click to Collapse...\)](#)**Transfer Information**[\(Click to Collapse...\)](#)▼ **Contact information**

- AGENT:
▶ WILLIAM PORFELY
PO BOX 643
STANFIELD, OR 97875
- APPLICANT:
▶ DAVID CORREA
31777 ANDREWS RD
ECHO, OR 97826
- IRRIGATION DISTRICT:
▶ WESTLAND IRRIGATION DISTRICT
PO BOX 944
HERMISTON, OR 97838
- LOCAL GOVERNMENT:
▶ U.S. BUREAU OF RECLAMATION
E GAIL MCGARRY
1150 N CURTIS RD SUITE 100
BOISE, ID 83706-1234
- LOCAL GOVERNMENT:
▶ UMATILLA COUNTY PLANNING DEPARTMENT
216 SE 4TH ST
PENDLETON, OR 97801

▼ **Status**

- ▶ **Type:** Temporary Transfer
- ▶ **Status:** Under Review
- ▶ **Begin Date:** n/a
- ▶ **End Date:** n/a

▼ **Proposed Action**

- ▶ **Place of Use**

All Scanned Documents[\(Click to Collapse...\)](#)

Records per page:

<u>Document Type</u>	<u>Document Title</u>	<u>Date</u>	<u>Remarks</u>
Transfer Map	T-13955 Map	3/28/2022	
Application	T-13955 Application	3/28/2022	

Processing History[\(Click to Collapse...\)](#)Staff Person Responsible: [JOAN SMITH](#)

Process Step	Date Initiated	Date Completed	Comments
Received	3/28/2022	3/28/2022	
Temporary Transfer Initial Notice	4/5/2022	4/5/2022	
WM Review Request	4/5/2022	7/21/2022	
File Assigned	4/5/2022	4/14/2022	
File Assigned	4/14/2022		
Certificate Confirming Issued	7/22/2022	7/22/2022	



Oregon
Kate Brown, Governor

Water Resources Department
725 Summer St NE, Suite A
Salem, OR 97301
(503) 986-0900
Fax (503) 986-0904

April 5, 2022

DAVID CORREA
31777 ANDREWS RD
ECHO, OR 97826

Reference: Application T-13955

On March 28, 2022, OWRD received your water right Temporary Transfer Application. The application was accompanied by \$1442.00. Our receipt number 137777 is enclosed.

By copy of this letter, we are asking the Watermaster for a report regarding the potential for injury to existing water rights which may be caused by the requested change.

Except as provided under ORS 540.510(3) for municipalities, you may not **temporarily** use water at the new place of use or from the new point of diversion/appropriation until a final order approving the temporary transfer application has been issued by the Department. Additionally, pursuant to OAR 690-380-8010, the lands from which an irrigation water right is to be temporarily transferred and the land to which the right is to be temporarily transferred may not both receive water during the same season. If the temporary transfer is approved during an irrigation season and water has already been used at the currently authorized location during that season, then the temporary transfer will not take effect until the following season.

If the land is sold before the temporary transfer is approved, the buyer's consent to the temporary transfer will be required unless a recorded deed or other legal document clearly established that the water right was not conveyed in the sale.

If you have any questions, please contact the Transfer Section at (503) 979-9931.

Cc: Watermaster Dist. #5, Gregory M. Silbernagel (via email)
Bureau of Reclamation
Westland Irrigation District
Umatilla County Planning
William I. Porfily, Agent
Westland Irrigation District

Enclosure

**STATE OF OREGON
WATER RESOURCES DEPARTMENT**

RECEIPT # **137777**

725 Summer St. N.E. Ste. A
SALEM, OR 97301-4172
(503) 986-0900 / (503) 986-0904 (fax)

INVOICE # _____

RECEIVED FROM: Correa Cattle Company

BY: _____

APPLICATION _____

PERMIT _____

TRANSFER T-13955

CASH: ☐ CHECK: # 7344 OTHER: (IDENTIFY) ☐

TOTAL REC'D \$ 1,442.00

1083 TREASURY 4170 WRD MISC CASH ACCT

0407 COPIES \$ _____

OTHER: (IDENTIFY) \$ _____

0243 I/S Lease _____ 0244 Muni Water Mgmt. Plan _____ 0245 Cons. Water _____

4270 WRD OPERATING ACCT

MISCELLANEOUS

0407 COPY & TAPE FEES 46110 \$ _____

0410 RESEARCH FEES \$ _____

0408 MISC REVENUE: (IDENTIFY) _____ \$ _____

TC162 DEPOSIT LIAB. (IDENTIFY) _____ \$ _____

0240 EXTENSION OF TIME \$ _____

WATER RIGHTS:

0201 SURFACE WATER \$ _____ 0202 \$ _____

0203 GROUND WATER \$ _____ 0204 \$ _____

0205 TRANSFER \$1442.00 \$ _____

WELL CONSTRUCTION

0218 WELL DRILL CONSTRUCTOR \$ _____ 0219 \$ _____

LANDOWNER'S PERMIT 0220 \$ _____

OTHER (IDENTIFY) _____

0536 TREASURY 0437 WELL CONST. START FEE

0211 WELL CONST START FEE \$ _____ CARD# _____

0210 MONITORING WELLS \$ _____ CARD# _____

OTHER (IDENTIFY) _____

0607 TREASURY 0467 HYDRO ACTIVITY LIC NUMBER

0233 POWER LICENSE FEE (FW/WRD) \$ _____

0231 HYDRO LICENSE FEE (FW/WRD) \$ _____

HYDRO APPLICATION \$ _____

TREASURY OTHER / RDX

FUND _____ TITLE _____

OBJ. CODE _____ VENDOR # _____

DESCRIPTION \$ _____

RECEIPT: **137777**

DATED: 3-28-2002

BY: Mindy Carter

Application for Water Right
Temporary or Drought Temporary Transfer
Part 1 of 5 – Minimum Requirements Checklist



Oregon Water Resources Department
725 Summer Street NE, Suite A
Salem, Oregon 97301-1266
(503) 986-0900
www.oregon.gov/OWRD

This temporary transfer application will be returned if Parts 1 through 5 and all required attachments are not completed and included.

For questions, please call (503) 986-0900, and ask for Transfer Section.

RECEIVED

MAR 28 2022

FOR ALL TEMPORARY TRANSFER APPLICATIONS

Check all items included with this application. (N/A = Not Applicable)

- ☒ Part 1 – Completed Minimum Requirements Checklist.
- ☒ Part 2 – Completed Temporary Transfer Application Map Checklist.
- ☒ Part 3 – Application Fee, payable by check to the Oregon Water Resources Department, and completed Fee Worksheet, page 3. Try the online fee calculator at: http://apps.wrd.state.or.us/apps/misc/wrd_fee_calculator. If you have questions, call Customer Service at (503) 986-0801.
- ☒ Part 4 – Completed Applicant Information and Signature.
- ☒ Part 5 – Information about Transferred Water Rights: **How many water rights are to be transferred? 2 List them here: 1: Umatilla Decrees Pioneer Irrigation Company Vol. 3 Page 239, (Elmar Reeves); Vol. 3 Page 240, (Geo. Ward) & Vol. 3 Page 239, & Vol. 15 Page 432, (Frank Correa Sr.), & 2: Umatilla Drcree Alen Dich Company Vol. 3 Page 195, (Fred Andrews).**

Please include a separate Part 5 for each water right. (See instructions on page 6)

- ☒ ☐ N/A For standard Temporary Transfer (one to five years) **Begin Year: March 1, 2022 End Year: Nov 1 2022.**
- ☐ ☒ N/A Temporary Drought Transfer (Only in counties where the Governor has declared drought)

Attachments:

- ☒ Completed Temporary Transfer Application Map.
- ☒ Completed Evidence of Use Affidavit and supporting documentation.
- ☒ Current recorded deed for the land **from** which the authorized place of use is temporarily being moved.
- ☒ ☐ N/A Affidavit(s) of Consent from Landowner(s) (if the applicant does not own the land upon which the water right is located.)
- ☒ ☐ N/A Supplemental Form D – For water rights served by or issued in the name of a district. Complete when the temporary transfer applicant is not the district.
- ☐ ☒ N/A Oregon Water Resources Department's Land Use Information Form with approval and signature (or signed land use form receipt stub) from each local land use authority in which water is to be diverted, conveyed, and/or used. Not required if water is to be diverted, conveyed, and/or used only on federal lands or if **all** of the following apply: a) a change in place of use only, b) no structural changes, c) the use of water is for irrigation only, and d) the use is located within an irrigation district or an exclusive farm use zone.
- ☐ ☒ N/A Water Well Report/Well Log for changes in point(s) of appropriation (well(s)) or additional point(s) of appropriation (if necessary to convey water to the proposed place of use).

(For Staff Use Only)

WE ARE RETURNING YOUR APPLICATION FOR THE FOLLOWING REASON(S):

- ☐ Application fee not enclosed/or is insufficient ☐ Map not included or incomplete
- ☐ Land Use Form not enclosed or incomplete
- ☐ Additional signature(s) required ☐ Part _____ is incomplete
- Other/Explanation _____

Revised 5/13/

Staff: _____ 503-986-0 _____

Date: ____/____/____

TACS

MAR 28 2022

Part 2 of 5 – Temporary Transfer Application Map Checklist

Your temporary transfer application will be returned if any of the map requirements listed below are not met.

Please be sure that the temporary transfer application map you submit includes all the required items and matches the existing water right map. Check all boxes that apply.

- ☒ ☐ N/A If more than three water rights are involved, separate maps are needed for each water right.
- ☒ Permanent quality printed with dark ink on good quality paper.
- ☒ The size of the map can be 8½ x 11 inches, 8½ x 14 inches, 11 x 17 inches, or up to 30 x 30 inches. For 30 x 30 inch maps, one extra copy is required.
- ☒ A north arrow, a legend, and scale.
- ☒ The scale of the map must be: 1 inch = 400 feet, 1 inch = 1,320 feet; the scale of the Final Proof/Claim of Beneficial Use Map (the map used when the permit was certificated); the scale of the county assessor map if the scale is not smaller than 1 inch = 1,320 feet; or a scale that has been pre-approved by the Department.
- ☒ Township, Range, Section, ¼ ¼, DLC, Government Lot, and other recognized public land survey lines.
- ☒ Tax lot boundaries (property lines) are required. Tax lot numbers are recommended.
- ☒ Major physical features including rivers and creeks showing direction of flow, lakes and reservoirs, roads, and railroads.
- ☒ Major water delivery system features from the point(s) of diversion/appropriation such as main pipelines, canals, and ditches.
- ☒ Existing place of use that includes separate hachuring for each water right, priority date, and use including number of acres in each quarter-quarter section, government lot, or in each quarter-quarter section as projected within government lots, donation land claims, or other recognized public land survey subdivisions. If less than the entirety of the water right is being changed, a separate hachuring is needed for lands left unchanged.
- ☒ ☐ N/A Proposed temporary place of use that includes separate hachuring for each water right, priority date, and use including number of acres in each quarter-quarter section, government lot, or in each quarter-quarter section as projected within government lots, donation land claims, or other recognized public land survey subdivisions.
- ☒ Existing point(s) of diversion or well(s) with distance and bearing or coordinates from a recognized survey corner. This information can be found in your water right certificate or permit.
- ☐ ☒ N/A If you are proposing a change in point(s) of diversion or well(s) to convey water to the new temporary place of use, show the proposed location and label it clearly with distance and bearing or coordinates. If GPS coordinates are used, latitude-longitude coordinates may be expressed as either degrees-minutes-seconds with at least one digit after the decimal (example – 42°32'15.5") or degrees-decimal with five or more digits after the decimal (example – 42.53764°).

[illegible]

FEE WORKSHEET for TEMPORARY DROUGHT TRANSFERS			
1	Base Fee (includes drought application and recording fee for up to 1 cfs)	1	\$200.00
	Enter the cfs for the portions of the rights to be transferred (see example below*): <div style="text-align: right;">_____ (2a)</div> Subtract 1.0 from the number in 2a above: _____ (2b) If 2b is 0, enter 0 on line 2 » » » » » » » » » » » » » » » » If 2b is greater than 0, round up to the nearest whole number: _____ (2c)		
2	and multiply 2c by \$50, then enter on line 2 » » » » » » » » » »	2	
3	Add entries on lines 1 through 2 above » » » » » » » » » » Transfer Fee:	3	

1. Divide total authorized cfs by total acres in the water right (for C12345, $1.25 \text{ cfs} \div 100 \text{ ac}$); then multiply by the number of acres to be transferred to get the transfer cfs ($\times 45 \text{ ac} = 0.56 \text{ cfs}$).
2. If the water right certificate does not list total cfs, but identifies the allowable use as $1/40$ or $1/80$ of a cfs per acre; multiply number of acres proposed for change by either 0.025 ($1/40$) or 0.0125 ($1/80$). (For C87654, $45.0 \text{ ac} \times 0.0125 \text{ cfs/ac} = 0.56 \text{ cfs}$)
3. Add cfs for the portions of water rights on all the land included in the transfer; however **do not count cfs for supplemental rights on acreage for which you have already calculated the cfs fee for the primary right on the same land**. The fee should be assessed only once for each "on the ground" acre included in the transfer. (In this example, blank 2a would be only 0.56 cfs , since both rights serve the same 45.0 acres. Blank 2b would be 0 and Line 2 would then also become 0).

Part 4 of 5 – Applicant Information and Signature

Applicant Information

APPLICANT/BUSINESS NAME David Correa		PHONE NO. (541) 376-8183	ADDITIONAL CONTACT NO. (541) 379-5675 cell
ADDRESS 31777 Andrews Road		FAX NO.	
CITY Echo	STATE OR.	ZIP 97826	E-MAIL
BY PROVIDING AN E-MAIL ADDRESS, CONSENT IS GIVEN TO RECEIVE ALL CORRESPONDENCE FROM THE DEPARTMENT ELECTRONICALLY. COPIES OF THE FINAL ORDER DOCUMENTS WILL ALSO BE MAILED.			

Agent Information – The agent is authorized to represent the applicant in all matters relating to this application.

AGENT/BUSINESS NAME William I. Porfily		PHONE NO.	ADDITIONAL CONTACT NO. (541) 561-7259 cell.
ADDRESS P.O. Box 643		FAX NO.	
CITY Stanfield	STATE OR.	ZIP 97875	E-MAIL wporfily@gmail.com
BY PROVIDING AN E-MAIL ADDRESS, CONSENT IS GIVEN TO RECEIVE ALL CORRESPONDENCE FROM THE DEPARTMENT ELECTRONICALLY. COPIES OF THE FINAL ORDER DOCUMENTS WILL ALSO BE MAILED.			

Explain in your own words what you propose to accomplish with this transfer application and why:
We propose to transfer small areas irrigated with hand lines and flood irrigation to an area under a center pivot. The irrigation with a center pivot is a much more economically, (financially), and efficiently, (less water used), use of the irrigation water.

This Temporary Transfer Application is Identical to 2021 Temporary Transfer T-13723.


If you need additional space, continue on a separate piece of paper and attach to the application as "Attachment 1".

I (we) affirm that the information contained in this application is true and accurate.

RECEIVED


MAR 28 2022

OWRD


 Applicant signature

David Correa Owner
 Print Name (and Title if applicable)


3-22-22
 Date


 Applicant signature

Robert Emert Owner
 Print Name (and Title if applicable)

03-16-2022
 Date

Mills and Emert
and


 Applicant signature

Dan Mills an Owner
 Print Name (and Title if applicable)

03/16/2022
 Date

Is the applicant the sole owner of the land on which the water right, or portion thereof, proposed for transfer is located? ☒ Yes ☒ No: **Two of three of the right involved in From Areas in this Transfer are owned by third parties (Mills and Emert) and they have signed the application.**

If NO, include signatures of all landowners (and mailing and/or e-mail addresses if different than the applicant's) or attach affidavits of consent from all landowners or individuals/entities (and mailing and/or e-mail addresses) to which the water right(s) has been conveyed.

13955

☒ Check here if any of the water rights proposed for transfer are or will be located within or served by an irrigation or other water district. (NOTE: If this box is checked, you must complete and attach Supplemental Form D.)

DISTRICT NAME Westland Irrigation District	ADDRESS P.O. Box 944	
CITY Hermiston	STATE OR.	ZIP 97838

☒ Check here if water for any of the rights supplied under a water service agreement or other contract for stored water with a federal agency or other entity.

ENTITY NAME U.S. Bureau of Reclamation, Pacific N.W. Region	ADDRESS 1150 N. Curtis Rd.	
CITY Boise	STATE Idaho	ZIP 83706-1234



To meet State Land Use Consistency Requirements, you must list all local governments (each county, city, municipal corporation, or tribal government) within whose jurisdiction water will be diverted, conveyed and/or used.

ENTITY NAME Umatilla County	ADDRESS 216 S.E. 4th	
CITY Pendleton	STATE OR.	ZIP 97801

ENTITY NAME	ADDRESS	
CITY	STATE	ZIP

RECEIVED

MAR 28 2022

OWRD

13955

Part 5 of 5 – Water Right Information

Please use a separate Part 5 for each water right being changed. See instructions on page 6, to copy and paste additional Part 5s, or to add rows to tables within the form.

Water Right Certificate # Umatilla Decrees Pioneer Irrigation Company Vol. 3 Page 239, (Elmar Reeves); Vol. 3 Page 240, (Geo. Ward) & Vol. 3 Page 239, & Vol. 15 Page 432, (Frank Correa Sr.)

Description of Water Delivery System:

System capacity: 6.0 cubic feet per second (cfs) OR
_____ gallons per minute (gpm)

Describe the current water delivery system or the system that was in place at some time within the last five years. Include information on the pumps, canals, pipelines, and sprinklers used to divert, convey, and apply the water at the authorized place of use. These Rights are served by the Pioneer Irrigation Company through the Pioneer Ditch. The Pioneer Ditch received water from the Westland Irr. Dist. Main Canal Headgate # G-2, (Pioneer – Courtney head gate), about 1 mile from the Westland Irr. Dist. Point of Diversion from the Umatilla River.

Table 1. Location of Authorized and Proposed Point(s) of Diversion (POD) or Appropriation (POA)

(Note: If the POD/POA name is not specified on the certificate, assign it a name or number here.)

POD/POA Name or Number	Is this POD/POA Authorized on the Certificate or is it Proposed?	If POA, OWRD Well Log ID# (or Well ID Tag # L-___)	Twp	Rng	Sec	¼	¼	Tax Lot, DLC or Gov't Lot	Measured Distances (from a recognized survey corner)
W.I.D. Div.	<input checked="" type="checkbox"/> Authorized <input type="checkbox"/> Proposed	N/A	3 N	29 E	21	SW	NE		N.76°45'56"E. 2913.19' from W. ¼ Cor. Sec. 21
	<input type="checkbox"/> Authorized <input type="checkbox"/> Proposed								

Check all type(s) of temporary change(s) proposed below (change "CODES" are provided in parentheses):

- ☒ Place of Use (POU)
☐ Point of Diversion (POD)
☐ Additional Point of Diversion (APOD)

☐ Appropriation/Well (POA)
☐ Additional Point of Appropriation (APOA)

Check all type(s) of temporary change(s) due to drought proposed below (change "CODES" are provided in parentheses):

- ☐ Place of Use (POU)
☐ Character of Use (USE)
☐ Point of Diversion (POD)

☐ Point of Appropriation/Well (POA)
☐ Additional Point of Appropriation (APOA)
☐ Additional Point of Diversion (APOD)

Will all of the proposed changes affect the entire water right?

- ☐ Yes
☒ No

Complete only the Proposed ("to" lands) section of Table 2 on the next page. Use the "CODES" listed above to describe the proposed changes.

Complete all of Table 2 to describe the portion of the water right to be changed.

13955

Please use and attach additional pages of Table 2 as needed.
See page 6 for instructions.

Do you have questions about how to fill-out the tables?
Contact the Department at 503-986-0900 and ask for Transfer Staff.

Table 2. Description of Temporary Changes to Water Right Certificate # Certificate # Umatilla Decrees Pioneer Irrigation Company Vol. 3 Page 239, (Elmar Reeves); Vol. 3 Page 240, (Geo. Ward) & Vol. 3 Page 239, & Vol. 15 Page 432, (Frank Correa Sr.)

List only the part of the right that will be changed. For the acreage in each ¼ ¼, list the change proposed. If more than one change, specify the acreage associated with each change. If more than one POD/POA, specify the acreage associated with each POD/POA.

AUTHORIZED (the "from" or "off" lands) The listing that appears on the certificate BEFORE PROPOSED CHANGES List only that part or portion of the water right that will be changed.											Proposed Changes (see "CODES" from previous page)	PROPOSED (the "to" or "on" lands) The listing as it would appear AFTER PROPOSED CHANGES are made.										
Twp	Rng	Sec	¼ ¼	Tax Lot	Gvt Lot or DLC	Acres	Type of USE listed on Certificate	POD(s) or POA(s) (name or number from Table 1)	Priority Date	Twp		Rng	Sec	¼ ¼	Tax Lot	Gvt Lot or DLC	Acres	New Type of USE	POD(s)/ POA(s) to be used (from Table 1)	Priority Date		
Elmar Reeves - Emert																						
4	N	29	E 31	SW SE	1600	7.0	Umatilla River		1/9/1900	POU												
Geo Ward - Emert																						
4	N	29	E 31	SE SW	1600	2.5	Umatilla River		1/9/1900													
4	N	29	E 31	SE SW	1600	6.0	Umatilla		1/9/1900	POU												
B. F. McCullough & Frank Correa Sr.*- Correa																						
3	N	29	E 8	NE SW	2601	8.0	Umatilla River		1/9/1900	POU	3	N	29	E 12	NE SE	4000	19.0		1/9/1900			
3	N	29	E 8	SE SW	2601	10.0	Umatilla River		1/9/1900	POU	*3	N	28	E 12	SE SE	4000	30		1/9/1900			
3	N	29	E 8	NW SE	2601	12.0	Umatilla River		1/9/1900	POU							49.0					
3	N	29	E 8	SW SE	2601	3.5	Umatilla River		1/9/1900	POU							0					
TOTAL ACRES						49.0						TOTAL ACRES						49.0				

Additional remarks: *Some of the irrigated acres described above have appurtenant supplemental water rights for irrigation described in Permit 7400 and Certificate 31294. No supplemental water Rights under Permit 7400 or Certificate 31294 will be transferred for use on the "to" lands, and no supplemental water will be used on the "Proposed" land during the 1 year period. Also some of these acres are describe in Permits 55061, 55192, 55190, & 54633 there is/was any " No Planned Active Irrigation" proposed this year on ANY of these lands involved in this temporary transfer.

Please see ORS 540.523; OAR 690-380-8020.

Water Right Certificate # Umatilla Decrees Pioneer Irrigation Company Vol. 3 Page 239, (Elmar Reeves); Vol. 3 Page 240, (Geo. Ward) & Vol. 3 Page 239, & Vol. 15 Page 432, (Frank Correa Sr.)

For Place of Use Changes

Are there other water right certificates, water use permits or ground water registrations associated with the "from" or the "to" lands? ☒ Yes ☐ No

If YES, list the certificate, water use permit, or ground water registration numbers: Permit 7400

Pursuant to ORS 540.525, any "layered" water use such as an irrigation right that is supplemental to a primary right proposed for temporary transfer can be included in the transfer or remain unused on the authorized place of use. If the primary water right does not revert soon enough to allow use of the supplemental right within five years, the supplemental right shall become subject to cancellation for nonuse under ORS 540.610.

If a change in point(s) of appropriation (well(s)) or additional point(s) of appropriation is necessary to convey the water to the new temporary place of use you must provide: N/A

- ☐ Well log(s) for each authorized and proposed well(s) that are clearly labeled and associated with the corresponding well(s) in Table 1 above and on the accompanying application map. (Tip: You may search for well logs on the Department's web page at: http://apps.wrd.state.or.us/apps/gw/well_log/Default.aspx)

AND/OR

- ☐ Describe the construction of the authorized and proposed well(s) in Table 3 below for any well that does not have a well log. For a *proposed well(s) not yet constructed or built*, provide "a best estimate" for each requested information element in the table. The Department recommends you consult a licensed well driller, geologist, or certified water right examiner to assist with assembling the information necessary to complete Table 3.

Table 3. Construction of Point(s) of Appropriation

Any well(s) in this listing must be clearly tied to corresponding well(s) described in Table 1 and shown on the accompanying application map. Failure to provide the information will delay the processing of your transfer application until it is received. The information is necessary for the Department to assess whether the proposed well(s) will access the same source aquifer as the authorized point(s) of appropriation (POA). The Department is prohibited by law from approving POA changes that do not access the same source aquifer.

Proposed or Authorized POA Name or Number	Is well already built? (Yes or No)	If an existing well, OWRD Well ID Tag No. L-___	Total well depth	Casing Diameter	Casing Intervals (feet)	Seal depth(s) (intervals)	Perforated or screened intervals (in feet)	Static water level of completed well (in feet)	Source aquifer (sand, gravel, basalt, etc.)	Well - specific rate (cfs or gpm). If less than full rate of water right

RECEIVED

MAR 28 2022

Part 5 of 5 – Water Right Information

Please use a separate Part 5 for each water right being changed. See instructions on page 6, to copy and paste additional Part 5s, or to add additional rows to tables within the form.

Certificate Umatilla Drcree Alen Dich Company Vol. 3 Page 195, (Fred Andrews).

RECEIVED

MAR 28 2022

OWRD

Description of Water Delivery System

System capacity: 14.0 cubic feet per second (cfs) **OR**
 _____ gallons per minute (gpm)

Describe the current water delivery system or the system that was in place at some time within the last five years. Include information on the pumps, canals, pipelines and sprinklers used to divert, convey and apply the water at the authorized place of use. The authorized place of use was flood irrigated from the Allen Ditch Delivery System. The Allen Ditch, 8 ft. wide x 3 ft. deep, diverts water from the Westland Irrigation District's Westland Canal at #G-4C Allen Ditch Headgate. The Allen Ditch delivers water approximately 2.5 miles from this head gate to the Danny Mills parcel. The Danny Mills parcel is irrigated by two center pivots. The acreage in the corners around the pivots in this application are flood irrigated.

Table 1. Location of Authorized and Proposed Point(s) of Diversion (POD) or Appropriation (POA)

Note: If the POD/POA name is not specified on the certificate, assign it a name or number here.)

POD/POA Name or Number	Is this POD/POA Authorized on the Certificate or is it Proposed?	If POA, OWRD Well Log ID# (or Well ID Tag # L-____)	Twp		Rng		Sec	¼ ¼		Tax Lot, DLC or Gov't Lot	Measured Distances (from a recognized survey corner)
W.I.D. Div.	<input checked="" type="checkbox"/> Authorized <input type="checkbox"/> Proposed	N/A	3	N	29	E	21	SW	NE		N.76°45'56" E. 2913.19' from W. ¼ Cor. Sec. 21
	<input type="checkbox"/> Authorized <input type="checkbox"/> Proposed										

Check all type(s) of temporary change(s) due to drought proposed below (change "CODES" are provided in parentheses): N/A

- | | |
|--|---|
| <input checked="" type="checkbox"/> Place of Use (POU) | <input type="checkbox"/> Point of Appropriation/Well (POA) |
| <input type="checkbox"/> Character of Use (USE) | <input type="checkbox"/> Additional Point of Appropriation (APOA) |
| <input type="checkbox"/> Point of Diversion (POD) | <input type="checkbox"/> Additional Point of Diversion (APOD) |

Will all of the proposed changes affect the entire water right?

- ☐ **Yes** Complete only the Proposed ("to" lands) section of Table 2 on the next page. Use the "CODES" listed above to describe the proposed changes.
- ☒ **No** Complete all of Table 2 to describe the portion of the water right to be changed.

Please use and attach additional pages of Table 2 as needed.
See page 6 for instructions.

Do you have questions about how to fill-out the tables?
Contact the Department at 503-986-0900 and ask for Transfer Staff.

Table 2. Description of Temporary Changes to Water Right Certificate # Umatilla Drcree Alen Dich Company Vol. 3 Page 195, (Fred Andrews).
List only the part of the right that will be changed. For the acreage in each ¼ ¼, list the change proposed. If more than one change, specify the acreage associated with each change. If more than one POD/POA, specify the acreage associated with each POD/POA.

AUTHORIZED (the "from" or "off" lands) The listing that appears on the certificate BEFORE PROPOSED CHANGES List only that part or portion of the water right that will be changed.										Proposed Changes (see "CODES" from previous page)	PROPOSED (the "to" or "on" lands) The listing as it would appear AFTER PROPOSED CHANGES are made.													
Twp	Rng	Sec	¼ ¼	Tax Lot	Gvt Lot or DLC	Acres	Type of USE listed on Certificate	POD(s) or POA(s) (name or number from Table 1)	Priority Date		Twp	Rng	Sec	¼ ¼	Tax Lot	Gvt Lot or DLC	Acres	New Type of USE	POD(s)/ POA(s) to be used (from Table 1)	Priority Date				
								Fred Andrews- Danny L. Mills																
3	N	29	E 7	NE	SE	2300		5.5	Umatilla River		12/31/ 1870	POU	3	N	28	E 12	NE	SE	4000		11.0			12/31/18 70
3	N	29	E 7	SE	SE	2300		5.5	Umatilla River		12/31/ 1870													
TOTAL ACRES						11.0						TOTAL ACRES						11.0						

Additional remarks: Some of these acres are describe in Permits 55061, 55192, 55190, & 54633 there is/was any "No Planned Active Irrigation" proposed this year on ANY of these lands involved in this temporary transfer.

For Place of Use Changes

Are there other water right certificates, water use permits or ground water registrations associated with the "from" or the "to" lands? ☒ Yes ☐ No

If YES, list the certificate, water use permit, or ground water registration numbers: _____

Pursuant to ORS 540.525, any "layered" water use such as an irrigation right that is supplemental to a primary right proposed for temporary transfer can be included in the transfer or remain unused on the authorized place of use. If the primary water right does not revert soon enough to allow use of the supplemental right within five years, the supplemental right shall become subject to cancellation for nonuse under ORS 540-610.

For a change in point(s) of appropriation (well(s)) or additional point(s) of appropriation if necessary to convey the water to the new temporary place of use:

- ☐ Well log(s) are attached for each authorized and proposed well(s) that are clearly labeled and associated with the corresponding well(s) in Table 1 above and on the accompanying application map. (**Tip:** You may search for well logs on the Department's web page at: http://apps.wrd.state.or.us/apps/gw/well_log/Default.aspx)

AND/OR

- ☐ Describe the construction of the authorized and proposed well(s) in Table 3 for any wells that do not have a well log. For *proposed wells not yet constructed or built*, provide "a best estimate" for each requested information element in the table. The Department recommends you consult a licensed well driller, geologist, or certified water right examiner to assist with assembling the information necessary to complete Table 3.

Table 3. Construction of Point(s) of Appropriation

Any well(s) in this listing must be clearly tied to corresponding well(s) described in Table 1 and shown on the accompanying application map. Failure to provide the information will delay the processing of your transfer application until it is received. The information is necessary for the department to assess whether the proposed well(s) will access the same source aquifer as the authorized point(s) of appropriation (POA). The Department is prohibited by law from approving

Proposed or Authorized POA Name or Number	Is well already built? (Yes or No)	If an existing well, OWRD Well ID Tag No. L-____	Total well depth	Casing Diameter	Casing Intervals (feet)	Seal depth(s) (intervals)	Perforated or screened intervals (in feet)	Static water level of completed well (in feet)	Source aquifer (sand, gravel, basalt, etc.)	Well - specific rate (cfs or gpm). If less than full rate of water right
N/A										

POA changes that do not access the same source aquifer.

RECEIVED

MAR 28 2022

OWRD

WARRANTY DEED

2003 4500491

KNOW ALL MEN BY THESE PRESENTS, That MANUEL J. CORREA who acquired title as MANUEL J. CORREA and IRENE M. CORREA, husband and wife, as tenants by the entirety hereinafter called grantor, for the consideration hereinafter stated, to grantor paid by DAVID M. CORREA and SUE ELLEN CORREA, husband and wife, as tenants by the entirety hereinafter called grantee, does hereby grant, bargain, sell and convey unto the said grantee and grantee's heirs, successors and assigns, that certain real property, with the tenements, hereditaments and appurtenances thereunto belonging or appertaining, situated in the County of UMATILLA and State of Oregon, described as follows, to-wit:

SEE EXHIBIT A WHICH IS MADE A PART HEREOF BY THIS REFERENCE

RECEIVED

MAR 28 2022

OWRD

RECEIVED

OCT 23 2003

UMATILLA COUNTY
RECORDS

To Have and to Hold the same unto the said grantee and grantee's heirs, successors and assigns forever. And said grantor hereby covenants to and with said grantee and grantee's heirs, successors and assigns, that grantor is lawfully seized in fee simple of the above granted premises, free from all encumbrances except

AS SET FORTH ON ATTACHED EXHIBIT "A"

and that grantor will warrant and forever defend the said premises and every part and parcel thereof against the lawful claims and demands of all persons whomsoever, except those claiming under the above described encumbrances.

The true and actual consideration paid for this transfer, stated in terms of dollars, is \$100,000.00.

~~However, the actual consideration consists of or includes other property or value given or promised which is (the whole/part of the) consideration (indicate which). (The sentence between the symbols < >, if not applicable should be deleted. See ORS 93.030.)~~

In construing this deed and where the context so requires, the singular includes the plural and all grammatical changes shall be implied to make the provisions hereof apply equally to corporations and to individuals.

In Witness Whereof, the grantor has executed this instrument this 22 day of OCTOBER 2003; if a corporate grantor, it has caused its name to be signed and seal affixed by its officers, duly authorized thereto by order of its board of directors.

THIS INSTRUMENT WILL NOT ALLOW USE OF THE PROPERTY DESCRIBED IN THIS INSTRUMENT IN VIOLATION OF APPLICABLE LAND USE LAWS AND REGULATIONS, BEFORE SIGNING OR ACCEPTING THIS INSTRUMENT, THE PERSON ACQUIRING FEE TITLE TO THE PROPERTY SHOULD CHECK WITH THE APPROPRIATE CITY OR COUNTY PLANNING DEPARTMENT TO VERIFY APPROVED USES AND TO DETERMINE ANY LIMITS ON LAWS ITS AGAINST FARMING OR FOREST PRACTICES AS DEFINED IN ORS 30.930.

MANUEL J. CORREA

IRENE M. CORREA

STATE OF OREGON

County of Umatilla } ss.

BE IT REMEMBERED, That on this 22 day of October, 2003, before me, the undersigned, a Notary Public in and for said County and State, personally appeared the within named MANUEL J. CORREA and IRENE M. CORREA

known to me to be the identical individual s described in and who executed the within instrument and acknowledged to me that they executed the same freely and voluntarily.

IN TESTIMONY WHEREOF, I have hereunto set my hand and affixed my official seal the day and year last above written.



My Commission expires 7-11-2005

MANUEL J. CORREA

Grantor's Name and Address
DAVID M. CORREA
31777 ANDREWS ROAD
ECHO, OR 97826

Grantee's Name and Address
After recording return to:
PIONEER ESCROW, INC.
PO BOX 187
HERMISTON, OR 97838

Until a change is requested, all tax statements shall be sent to the following address.

SAME AS GRANTEE

Space Reserved
for
Recorder's Use

STATE
State of Oregon }
County of Umatilla }
This instrument was received
and recorded on

book/r 10-23-03 at 3:15
page in the record of instrument
ment/n code type DE-40

Record
Wi Instrument Number 2003-4500491
affixed Fee 31.00

Office of County Records

By [Signature] 113955
Records Officer



RECEIVED

MAR 28 2022

OWRD

The East Half of the Southwest Quarter, and the West Half of the Southeast Quarter of Section 8, Township 3 North, Range 29, E.W.M.;

EXCEPT about ten acres of the above, described as follows:

Commencing 1423 feet West of the Southeast corner of the Northeast Quarter of Section 8; thence due West along the East and West line through the center of Section 8, 1090 feet to the middle of the Umatilla River; thence in a Southeasterly direction up the middle of said Umatilla River, 1174.5 feet to a point opposite a large rock on the East bank of said River; thence due East 90 feet to the West boundary of the right of way of the O. W. R. & N. Co.; thence in a Northeasterly direction along the West boundary of said right of way, 1032.5 feet to the point of beginning;

All being East of the Willamette Meridian in the County of Umatilla and State of Oregon;

EXCEPTING any and all water rights of way, ditches and roads;

ALSO EXCEPTING THEREFROM any and all railroad rights of way;

ALSO EXCEPTING THEREFROM that tract of land conveyed to United States of America, being described as follows, to-wit:

All that portion of the Northwest Quarter of the Southeast Quarter of Section 8, Township 3 North, Range 29, E. W. M., that lies between the Easterly boundary line of the right of way of the Oregon Railroad and Navigation Company (as it traverses said land) and a line parallel to, 50 feet distant from and on the Easterly side of the center line of the so called Umatilla Project Feed Canal, as the same is now located and staked out.

SUBJECT TO:

1. As disclosed by the tax rolls the premises herein described have been zoned or classified for special use. At any time that said land is disqualified for such use said property will be subject to additional taxes and interest.
2. The premises herein described are within the boundaries of the Stanfield Irrigation District and this property is therefore subject to all easements, levies and assessments thereof.
3. Subject to any and all water rights of way.
4. Easement for electric transmission and distribution line easement, including the terms and provisions thereof;
Grantee : Umatilla Electric Cooperative Association
Recorded : April 6, 1938, Book 120, page 428, Deed Records, Umatilla County, Oregon.
5. Right of the public and governmental bodied in and to that portion of said premises herein described lying below the high water mark of the Umatilla River. -
6. Any adverse claim based upon the assertion that some portion of said lands have been removed from or brought within the boundaries thereof by an avulsive movement of the Umatilla River, or has been formed by the process of accretion or reliction or has been created by artificial means or has accreted to such portion so created.

2010 5730713



RECEIVED

BARGAIN AND SALE DEED - STATUTORY FORM

2010-5730713 1 of 5

MAR 28 2022

State of Oregon)
County of Umatilla)

OWRD

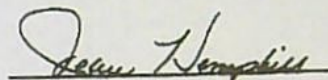
This instrument was received
and recorded on

12-28-10 at 3:25

In the record of instrument
code type DE-B&S

Instrument Number 2010-5730713
Fee \$1.00

Office of County Records


Records Officer

Grantors Name:
Mills Mint Farm Inc., an Oregon Corporation

Grantees Name:
Danny L. Mills
June L. Mills

RECEIVED

DEC 28 2010

UMATILLA COUNTY
RECORDS

After recording return to:
Monahan, Grove & Tucker
105 North Main
Milton-Freewater, OR 97862

Until a change is requested, all tax statements shall
be sent to the following address:

Mr. & Mrs. Danny Mills
75944 Echo Meadows Rd.
Echo, OR 97826 - 9005

Mills Mint Farm, Inc. Grantor, conveys to Danny L. Mills and June L. Mills,
husband and wife, Grantees, the following described real property.

See Exhibit A attached which is hereby referred to and made a part hereof.

The portion of tax lot 2500 which will be attached to tax lot 2300 is described in Exhibit
B. The revised description of tax lot 2300 is attached hereto as Exhibit C.

The true consideration for this conveyance is the exchange of other property
interests.

BEFORE SIGNING OR ACCEPTING THIS INSTRUMENT, THE PERSON
TRANSFERRING FEE TITLE SHOULD INQUIRE ABOUT THE PERSON'S
RIGHTS, IF ANY, UNDER ORS 195.300, 195.301 AND 195.305 TO 195.336 AND
SECTIONS 5 TO 11, CHAPTER 424, OREGON LAWS 2007. THIS INSTRUMENT
DOES NOT ALLOW USE OF THE PROPERTY DESCRIBED IN THIS
INSTRUMENT IN VIOLATION OF APPLICABLE LAND USE LAWS AND
REGULATIONS. BEFORE SIGNING OR ACCEPTING THIS INSTRUMENT, THE
PERSON ACQUIRING FEE TITLE TO THE PROPERTY SHOULD CHECK WITH
THE APPROPRIATE CITY OR COUNTY PLANNING DEPARTMENT TO VERIFY
THAT THE UNIT OF LAND BEING TRANSFERRED IS A LAWFULLY
ESTABLISHED LOT OR PARCEL, AS DEFINED IN ORS 92.010 OR 215.010, TO
VERIFY THE APPROVED USES OF THE LOT OR PARCEL, TO DETERMINE ANY

13955



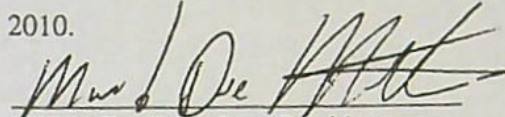
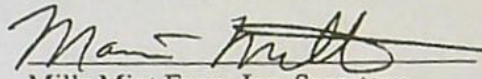
2010-5730713 2 of 5

LIMITS ON LAWSUITS AGAINST FARMING OR FOREST PRACTICES, AS
DEFINED IN ORS 30.930, AND TO INQUIRE ABOUT THE RIGHTS OF
NEIGHBORING PROPERTY OWNERS, IF ANY, UNDER ORS 195.300, 195.301
AND 195.305 TO 195.336 AND SECTIONS 5 TO 11, CHAPTER 424, OREGON
LAWS, 2007.

RECEIVED

MAR 28 2022


OWRD


Dated this 22 day of December, 2010.
Mills Mint Farm Inc., President
Mills Mint Farm, Inc. Secretary

STATE OF OREGON)
) ss
County of Umatilla)

December 28, 2010.

Personally appeared Monte mills and Marvin mills, who
being duly sworn, did say that they are the President and Secretary of Mills Mint Farm,
Inc., an Oregon corporation, and that said instrument was signed in behalf of said
Corporation by authority of its Board of Directors; and they acknowledged the foregoing
instrument to be their voluntary act and deed. Before me.




NOTARY PUBLIC FOR OREGON
My Commission Expires: May 24,

2012

EXHIBIT A



2010-5730713 3 of 5

RECEIVED

MAR 28 2022

OWRD

February 4, 2010

DESCRIPTION OF REVISED TAX LOT 2500, ASSESSOR MAP NO. 3N 29B:

A tract of land located in the West half of the Southwest Quarter of Section 8, Township 3 North, Range 29 East, W.M., Umatilla County, Oregon, described as follows:

BEGINNING at the Southwest corner of the Southwest Quarter of said Section 8, thence North $00^{\circ}08'29''$ East along the West line of said Southwest Quarter a distance of 502.42 feet; thence North $89^{\circ}33'33''$ East a distance of 1324.59 feet to a point on the Westerly right-of-way line of Umatilla County Road No. 1347, A.K.A. Echo Meadows Road; thence South $00^{\circ}18'34''$ West along said Westerly right-of-way line a distance of 490.25 feet to a point on the South line of the Southwest Quarter of said Section 8; thence South $89^{\circ}01'54''$ West along said South line a distance of 1323.33 feet to the POINT OF BEGINNING.

Subject to any and all water rights-of-way and roads and canals.

Tract contains 15.08 acres, more or less.

\danmillsrevtl2500

13955

EXHIBIT B



2010-5730713 4 of 5

RECEIVED

MAR 28 2022

OWRD

February 4, 2010

DESCRIPTION OF PORTION OF TAX LOT 2500, ASSESSOR MPA NO. 3N 29B TO
ATTACH TO TAX LOT 2300, ASSESSOR MAP NO. 3N 29D:

A tract of land located in the West half of the Southwest Quarter of Section 8, Township 3 North,
Range 29 East, W.M., Umatilla County, Oregon, described as follows:

The West Half of the of the Southwest Quarter, excepting therefrom, that portion of said West
Half of the Southwest Quarter described as follows:

BEGINNING at the Southwest corner of the Southwest Quarter of said Section 8, thence
North 00°08'29" East along the West line of said Southwest Quarter a distance of 502.42
feet; thence North 89°33'33" East a distance of 1324.59 feet to a point on the Westerly
right-of-way line of Umatilla County Road No. 1347, A.K.A. Echo Meadows Road; thence
South 00°18'34" West along said Westerly right-of-way line a distance of 490.25 feet to a
point on the South line of the Southwest Quarter of said Section 8; thence South 89°01'54"
West along said South line a distance of 1323.33 feet to the POINT OF BEGINNING.

Subject to any and all water rights-of-way and roads and canals.

Tract contains 63.10 acres, more or less.

\\danmillstl2500totl2300

13955



2010-5730713

5 of 5

RECEIVED

February 4, 2010

MAR 28 2022

DESCRIPTION OF REVISED TAX LOT 2300, ASSESSOR MAP NO. 3N 29B:

OWRD

That portion of the Southeast Quarter of Section 7, Township 3 North, Range 29 East, W.M., Umatilla County, Oregon, described as follows:

Beginning at a point on the West line of the Southeast Quarter of said Section 7, said point being 766.425 feet North of the Southwest corner of said Section 7; thence East and parallel with the South line of said Southeast Quarter to the East line of said Southeast Quarter; thence North along the East line of said Southeast Quarter to the Northeast corner of said Southeast Quarter; thence West along the North line of said Southeast Quarter to the Northwest corner of said Southeast Quarter; thence South along the West line of said Southeast Quarter to the point of beginning;

Subject to any and all water rights of way and roads, and canals.

The West Half of the Southwest Quarter of Section 8, Township 3 North, Range 29 East, W.M., Umatilla County, Oregon, excepting therefrom, the following tract:

BEGINNING at the Southwest corner of the Southwest Quarter of said Section 8, thence North 00°08'29" East along the West line of said Southwest Quarter a distance of 502.42 feet; thence North 89°33'33" East a distance of 1324.59 feet to a point on the Westerly right-of-way line of Umatilla County Road No. 1347, A.K.A. Echo Meadows Road; thence South 00°18'34" West along said Westerly right-of-way line a distance of 490.25 feet to a point on the South line of the Southwest Quarter of said Section 8; thence South 89°01'54" West along said South line a distance of 1323.33 feet to the POINT OF BEGINNING.

Subject to any and all water rights-of-way and roads and canals.

Land described contains 174.69 acres, more or less.

\\danmillsrevtl2300

13955

SEND TAX STATEMENTS TO:

RECEIVED

MAR 28 2022

OWRD

AFTER RECORDING RETURN TO:

STATUTORY SPECIAL WARRANTY DEED

Nels R. Nelson and Barbara A. Nelson, husband and wife, as Grantor, hereby conveys and specially warrants to Robert A. Emert and Jerri V. Emert, Trustees of the Robert and Jerri Emert Living Trust dated June 17, 2008, and any amendments thereto, Grantee, the following described real property free of encumbrances created or suffered by the Grantor except as specifically set forth herein, situated in Umatilla County, Oregon to-wit:

The real property described on Exhibit "A" which is attached hereto and by this reference incorporated herein.

The true and actual consideration for this conveyance is \$360,000.00. This deed is in fulfillment of a Land Sale Contract dated June 17, 2014.

BEFORE SIGNING AND ACCEPTING THIS INSTRUMENT, THE PERSON TRANSFERRING FEE TITLE SHOULD INQUIRE ABOUT THE PERSON'S RIGHTS, IF ANY, UNDER ORS 195.300, 195.301 AND 195.305 TO 195.336 AND SECTIONS 5 TO 11, CHAPTER 424, OREGON LAWS 2007, AND SECTIONS 2 TO 9 AND 17, CHAPTER 855, OREGON LAWS 2009, AND SECTIONS 2 TO 7, CHAPTER 8, OREGON LAWS 2010. THIS INSTRUMENT DOES NOT ALLOW USE OF THE PROPERTY DESCRIBED IN THIS INSTRUMENT IN VIOLATION OF APPLICABLE LAND USE LAWS AND REGULATIONS. BEFORE SIGNING OR ACCEPTING THIS INSTRUMENT, THE PERSON ACQUIRING FEE TITLE TO THE PROPERTY SHOULD CHECK WITH THE APPROPRIATE CITY OR COUNTY PLANNING DEPARTMENT TO VERIFY THAT THE UNIT OF LAND BEING TRANSFERRED IS A LAWFULLY ESTABLISHED LOT OR PARCEL, AS DEFINED IN ORS 92.010 OR 215.010, TO VERIFY THE APPROVED USES, OF THE LOT OR PARCEL, TO DETERMINE ANY LIMITS ON LAWSUITS AGAINST FARMING OR FOREST PRACTICES, AS DEFINED IN ORS 30.930 AND TO INQUIRE ABOUT THE RIGHTS OF NEIGHBORING PROPERTY OWNERS, IF ANY, UNDER ORS 195.300, 195.301 AND 195.305 TO 195.336 AND SECTIONS 5 TO 11, CHAPTER 424, OREGON LAWS 2007, AND SECTIONS 2 TO 9 AND 17, CHAPTER 855, OREGON LAWS 2009, AND SECTIONS 2 TO 7, CHAPTER 8, OREGON LAWS 2010.

- 13955

DATED this 15th day of June, 2014.

Nels R. Nelson
Nels R. Nelson, Grantor

Barbara A. Nelson
Barbara A. Nelson, Grantor

RECEIVED

MAR 28 2022

OWRD

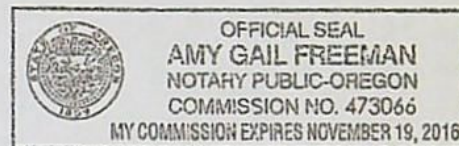
State of OREGON
County of Umatilla

This record was acknowledged before me on June 15th, 2014 by Nels R. Nelson and Barbara A. Nelson.

Amy Gail Freeman
Notary Public -- State of Oregon

PREPARED BY:

David Wm. Hadley, OSB No. 81252
Attorney At Law
130 SE 3rd Street
Hermiston, OR 97838
nelsonemeritdeed\363



RECEIVED

MAR 28 2022

TOWNSHIP 4 NORTH, RANGE 29, E.W.M.

OWRD

Section 31: All that portion of the West Half of the Southeast Quarter lying Southerly and Westerly of the Umatilla River as it was located on January 1, 1980.

Section 31: East Half of the Southwest Quarter.

Excepting therefrom, beginning at the center of said Section 31; thence South along the North-South centerline of said Section, a distance of 18 rods (297 feet); thence Northwesterly, along a straight line, a distance of 80 rods (1,320 feet) more or less to a point in the West line of the Northeast Quarter of the Southwest Quarter of said Section, that is 13 rods (214.5 feet) South of the Northwest corner of said Northeast Quarter of the Southwest Quarter of Section 31; thence North along the West line of the Northeast Quarter of the Southwest Quarter of Section 31, a distance of 13 rods (214.5 feet) to the Northwest corner thereof; thence East along the East-West centerline of Section 31, a distance of 80 rods (1,320 feet) more or less to the point of beginning.

Excepting therefrom any portion of the described lands lying within the County Road right-of-way.

All being East of the Willamette Meridian, Umatilla County, Oregon.

Together with a 1979 Marlette Manufactured Home, Manufactured Serial No. 014270FBK60835, License No. X-245282, Home ID No. 290341, which is firmly affixed to the property and a part of it.

EXHIBIT A
PAGE 1 of 2

13955

RECEIVED

MAR 28 2022

OWRD

SUBJECT TO:

1. As disclosed by the tax rolls the premises herein described have been zoned or classified for special use. At any time that said land is disqualified for such use said property will be subject to additional taxes and interest.
2. The premises herein described are within the boundaries of the Pioneer Ditch and Irrigation Company and this property is therefore subject to all easements, levies and assessments thereof.
3. Easement, including the terms and provisions thereof,
Grantee : Pacific Power & Light Company
Recorded : June 13, 1941 in Book 160, Page 198, Deed Records.
4. Grant and Agreement of Easements, including the terms and provisions thereof, between
First Party : Maria L. Norval, etal
Second Party : Stephen Mueller
Recorded : January 22, 1996 in Microfilm R-283, Page 1397, Office of Umatilla
County Records.
5. Right of the public and of governmental bodies in and to that portion of the premises herein described lying below the mean high water mark of the Umatilla River and any adverse claim based upon the assertion that some portion of said lands have been removed from or brought within the boundaries thereof by an avulsive movement of the Umatilla River or has been formed by the process of accretion or reliction or has been created by artificial means or has accreted to such portion so created, if any such exist.

nelsoncmertexhibit\364

EXHIBIT A
PAGE 2 of 2

13955

2022

Water Right Transfer Supplemental Form D

WATER RIGHTS ISSUED IN THE NAME OF AN IRRIGATION DISTRICT

The Department encourages applicants to coordinate with districts during the planning and preparation of transfer applications involving water rights issued in the name of an irrigation district or involving the transfer of water rights located within the boundaries of an irrigation district.

This form must be included with your transfer application if the transfer involves rights issued in the name of an irrigation district.

1. APPLICANT INFORMATION

Name: David Correa

Address: 31777 Andrews Road

City: Echo,

State: OR.

Zip: 97826

Home Phone: _____

Work Phone: (541) 379 -5675 Other Phone: (541) 376 -8183

Fax: _____ E-Mail address: _____

RECEIVED

MAR 28 2022

OWRD

2. DISTRICT INFORMATION

District Name: Westland Irrigation District

Address: P.O. Box 944

City: Hermiston

State: OR

Zip: 97838

Home Phone: _____

Work Phone: (541) 667-2030 Other Phone: _____

Fax: _____ E-Mail address: :Curtis Engbretson <CURTIS@WESTLANDIRRIGATION.COM

Water rights involved in this transfer are not inside the Westland Irrigation District but are served by Districts Delivery System

13955

3. WATER RIGHT(S) ISSUED IN THE NAME OF AN IRRIGATION DISTRICT(S)

Water right(s) issued in the name of a district proposed for transfer:

	Application / Decree	Permit / Previous Transfer	Certificate
1.	N/A		
2.		-	
3.		-	
4.		-	
5.		-	
6.		-	

4. DISTRICT CONCURRENCE WITH PROPOSED WATER RIGHT TRANSFER

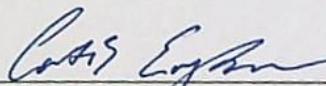
The district certifies the following:

- (1) The applicant has conferred with the district about the proposed water right transfer application;
- (2) The district has reviewed the applicant's proposed water right transfer application and maps; and
- (3) The district concurs with the proposed water right transfer application.

RECEIVED

MAR 28 2022

OWRD


District-Manager/Signature

Curtis Engbreton
Name (print)

3-16-22
Date

13955

**Water Right Transfer
EVIDENCE OF USE AFFIDAVIT**

State of Oregon)
) ss
County of Umatilla)

I, David Correa, in my capacity as Lessee and Land Owner,
mailing address 31777 Andrews Road, Echo, OR. 97826
telephone number (541) 379-5675, being first duly sworn depose and say:

RECEIVED

MAR 28 2022

OWRD

1. My knowledge of the exercise or status of the water right is based on (check one):

☒ Personal observation ☐ Professional expertise

2. I attest that:

☒ Water was used during the previous five years on the **entire** place of use for Certificates

Umatill River Decree Vol. 3 Pages 195, 239 and 240; OR

☐ My knowledge is specific to the use of water at the following locations within the last 5 yrs.:

Certificate #	Township		Range		Mer	Sec	¼ ¼ Section	Gov't Lot or DLC	Acres (if applicable)
Vol. 3 Page 239	3	N	29	E		8	NE SW	2300	8.0
Vol. 3 Page 239	3	N	29	E		8	SE SW	2601	10.
Vol. 3 Page 239 & Vol 15 Page 432	3	N	29	E		8	NW SE	2601	12.0
Vol. 3 Page 239	3	N	29	E		8	SW SE	2601	3.5
Vol.3 Page 195	3	N	29	E		7	NE SE	2300	5.5
Vol.3 Page 195	3	N	29	E		7	SE SE	2300	5.5
Vol. 3 Page 239	4	N	29	E		31	SW SE	1600	7.0
Vol. 3 Page 240	4	N	29	E		31	NE SW	1600	8.5

OR

☐ Part or all of the water right was leased instream at some time within the last five years. The instream lease number is: _____ (Note: If the entire right proposed for transfer was not leased, additional evidence of use is needed for that portion not leased instream.); OR


☐ Water has been used at the actual current point of diversion or appropriation for more than 10

Please print legibly or type. Be as specific as possible. Attach additional pages if you need more space. Supporting documentation must be attached.

years for Certificate # _____ (For Historic POD/POA Transfers)

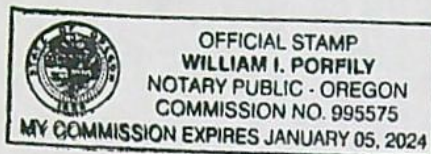
3. The water right was used for: (e.g., crops, pasture, etc.): crops.


4. I understand that if I do not attach one or more of the documents shown in the table below to support the above statements, my application will be considered incomplete.


Signature of Affiant David Correa

3-22-22
Date

Signed and sworn to (or affirmed) before me this 22 day of march, 2022.



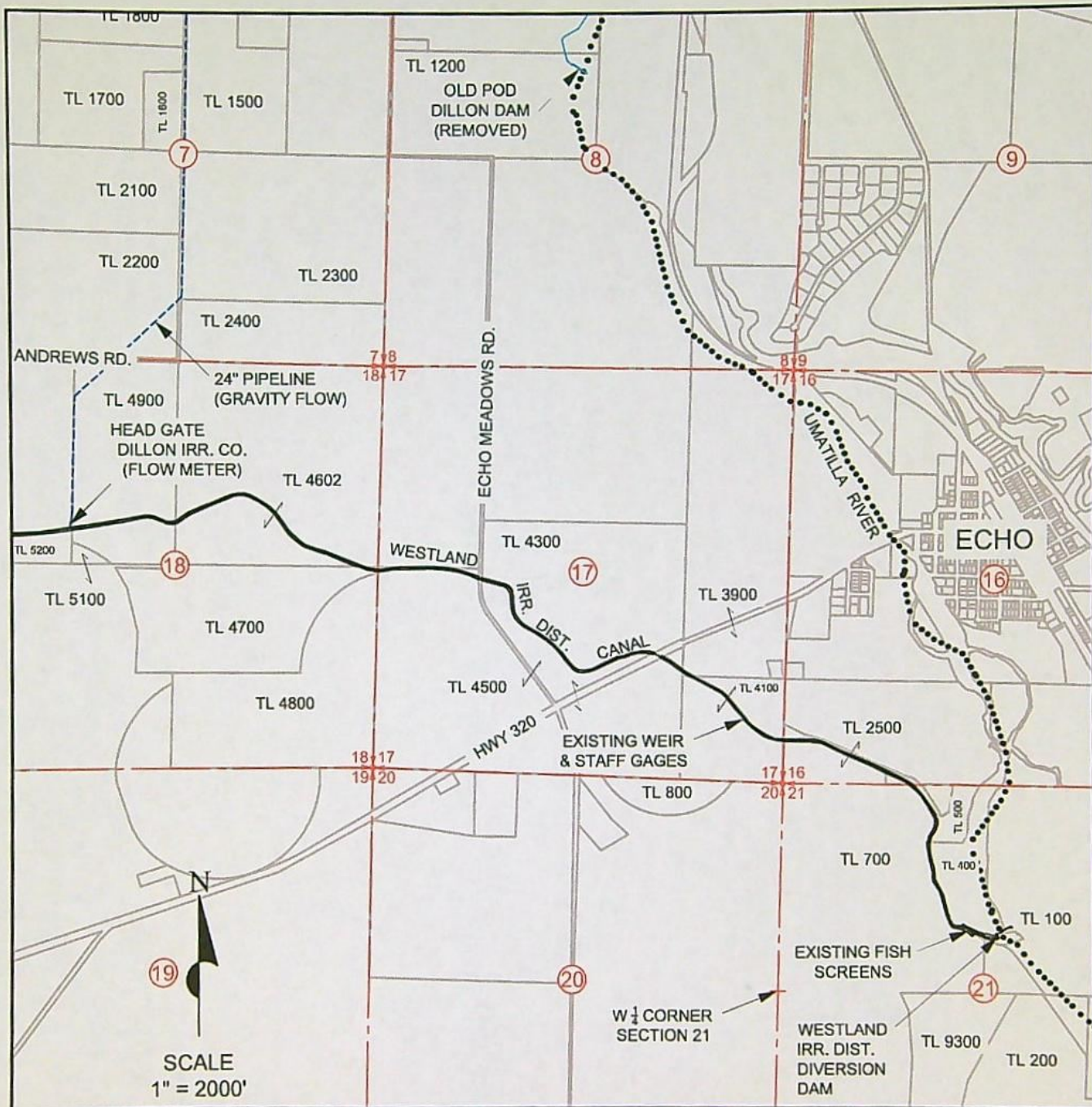

Notary Public for Oregon
My Commission Expires: 01-05-2024

Supporting Documents	Examples
Copy of a water right certificate that has been issued within the last five years. (not a remaining right certificate)	Copy of confirming water right certificate that shows issue date
Copies of receipts from sales of irrigated crops or for expenditures related to use of water:	<ul style="list-style-type: none">• Power usage records for pumps associated with irrigation use• Fertilizer or seed bills related to irrigated crops• Farmers Co-op sales receipt
Records such as FSA crop reports, irrigation district records, NRCS farm management plan, or records of other water suppliers <u>2019 Westland Irrigation Dist. Ditch Riders Records</u>	<ul style="list-style-type: none">• District assessment records for water delivered• Crop reports submitted under a federal loan agreement• Beneficial use reports from district• IRS Farm Usage Deduction Report• Agriculture Stabilization Plan• CREP Report
Aerial photos containing sufficient detail to establish location and date of photograph	Multiple photos can be submitted to resolve different areas of a water right. If the photograph does not print with a "date stamp" or without the source being identified, the date of the photograph and source should be added. Sources for aerial photos: OSU – www.oregonexplorer.info/imagery OWRD – www.wrd.state.or.us Google Earth – earth.google.com TerraServer – www.terra-server.com
Approved Lease establishing beneficial use within the last 5 years	Copy of instream lease or lease number

RECEIVED
MAR 28 2022
OWRD

Please print legibly or type. Be as specific as possible. Attach additional pages if you need more space. Supporting documentation must be attached.

13955



AUTHORIZED POINT OF DIVERSION: NORTH 76 DEGREES 45 MINUTES 56 SECONDS EAST;
2913.19 FEET FROM THE W 1/4 CORNER OF SECTION 21

LEGEND

- SECTION LINES
- TAX LOT LINES
- BURIED PIPELINE
- UMATILLA RIVER
- TL 100 TAX LOT NUMBERS

Township 3 North, Range 29 East, W.M.
Section 21
UMATILLA COUNTY

POINT OF DIVERSION
WESTLAND IRRIGATION DISTRICT

RECEIVED
MAR 28 2022

OWRD

THIS MAP WAS PREPARED FOR THE PURPOSE OF
IDENTIFYING THE LOCATION OF A WATER RIGHT
ONLY AND IS NOT INTENDED TO PROVIDE LEGAL
DIMENSIONS OR LOCATION OF PROPERTY
OWNERSHIP LINES.


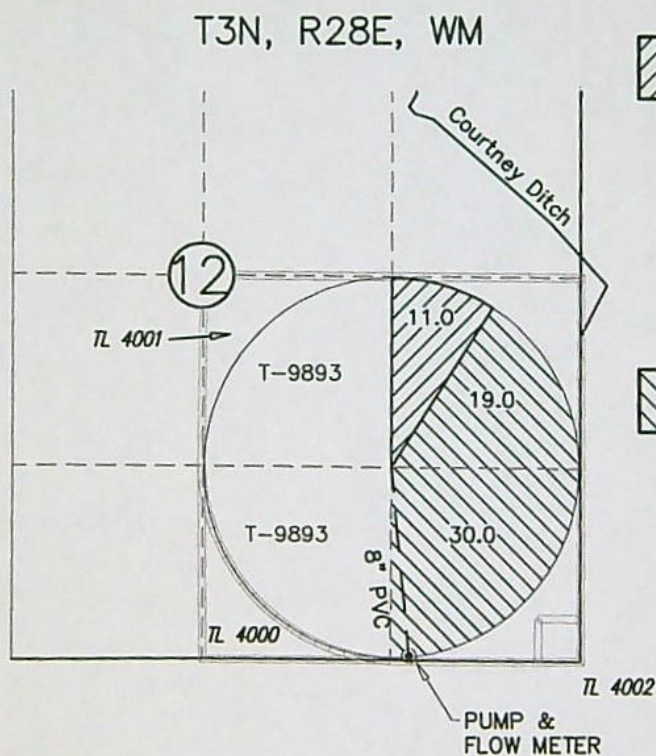
DAVID CORREA 2022 1 YEAR TEMPORARY TRANSFER

MAP 3 OF 3
UMATILLA COUNTY
T3N, R29E, WM


RECEIVED

MAR 28 2022

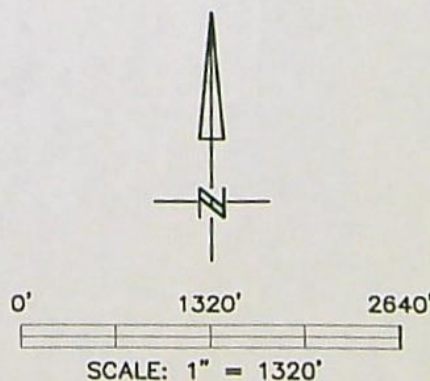
OWRD



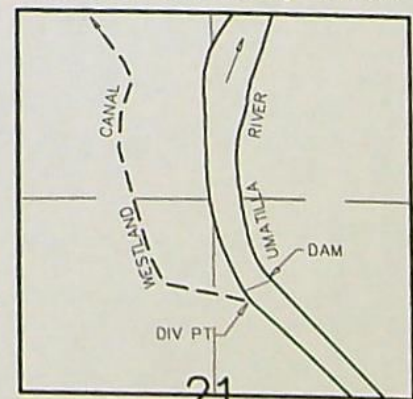
ALLAN DITCH CO.
UMATILLA RIVER DECREE VOL 3
PAGE 195 IN THE NAME OF
FRED ANDREWS, 12/31/1870



PIONEER IRRIGATION CO.
UMATILLA RIVER DECREE VOL 3
PAGE 239 IN THE NAME OF
B.F. McCULLOUGH, 01/09/1900
UMATILLA RIVER DECREE VOL 15
PAGE 432 IN THE NAME OF
FRANK CORREA SR, 01/09/1900
UMATILLA RIVER DECREE VOL 3
PAGE 239 IN THE NAME OF
ELMER REEVES, 01/09/1900
UMATILLA RIVER DECREE VOL 15
PAGE 240 IN THE NAME OF
GEO. WARD, 01/09/1900



T.3N., R.29E., W.M.



DIV PT LCT N.76°45'56"E. 2913.19' FROM W.1/4 COR. SEC 21

13955

NOTE:
THE PURPOSE OF THIS MAP IS TO IDENTIFY THE APPROXIMATE LOCATION
OF THE WATER RIGHT. IT IS NOT INTENDED TO PROVIDE INFORMATION
RELATIVE TO THE LOCATION OF PROPERTY OWNERSHIP BOUNDARY LINES.

DRAWING: \\KWKFILES\Public\Project\30-08-016 - Porfily Water Rights Consulting\--00 Misc Engineering\Cad\correa\30-08-016 CORR BEAR 2020 3-3.dwg
PRINTED BY: kvaldovinos on 02/22/22 01:42 PM


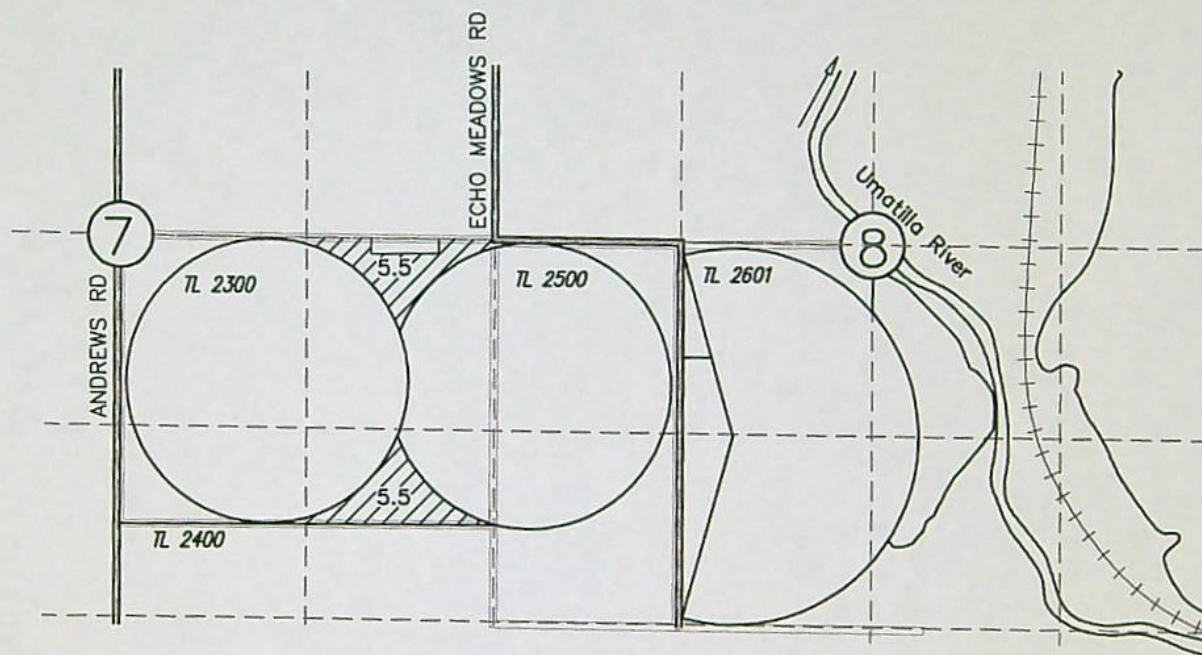
RECEIVED

MAR 28 2022

OWRD

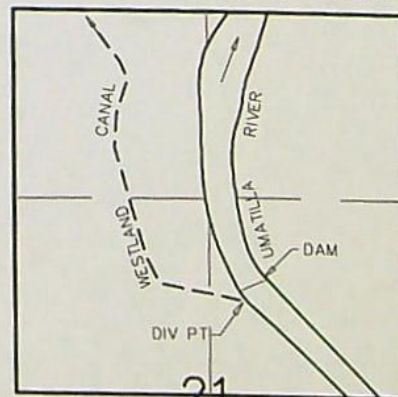
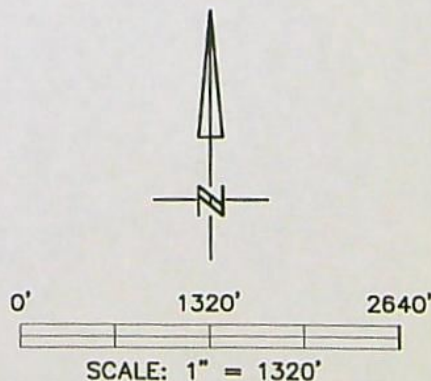
DAVID CORREA (MILLS TO CORREA) 2022 1 YEAR TEMPORARY TRANSFER

MAP 2 OF 3
UMATILLA COUNTY
T3N, R29E, WM



ALLAN DITCH CO
UMATILLA RIVER DECREE VOL 3
PAGE 195 IN THE NAME OF
FRED ANDREWS, 12/31/1870

T.3N., R.29E., W.M.



NOTE:
THE PURPOSE OF THIS MAP IS TO IDENTIFY THE APPROXIMATE LOCATION
OF THE WATER RIGHT. IT IS NOT INTENDED TO PROVIDE INFORMATION
RELATIVE TO THE LOCATION OF PROPERTY OWNERSHIP BOUNDARY LINES.

DIV PT LCT N.76°45'56"E. 2913.19' FROM W.1/4 COR. SEC 21

13955

DAVID CORREA

2022 1 YEAR TEMPORARY TRANSFER

MAP 1 OF 3

UMATILLA COUNTY

RECEIVED

MAR 28 2022

OWRD

FROM

49.0

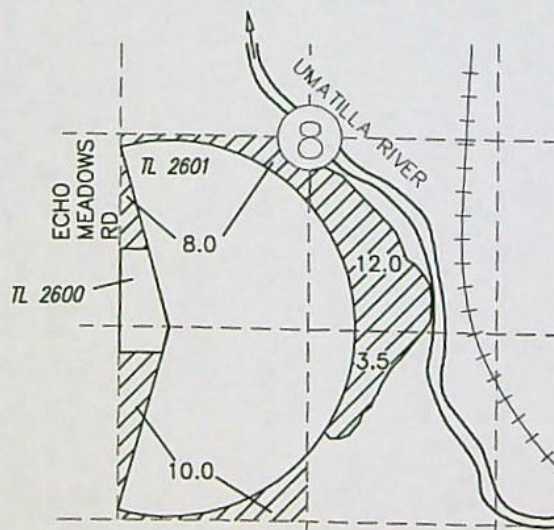
PIONEER IRRIGATION CO.
UMATILLA RIVER DECREE VOL 3
PAGE 239 IN THE NAME OF
B.F. McCULLOUGH, 01/09/1900

UMATILLA RIVER DECREE VOL 15
PAGE 432 IN THE NAME OF
FRANK CORREA SR, 01/09/1900

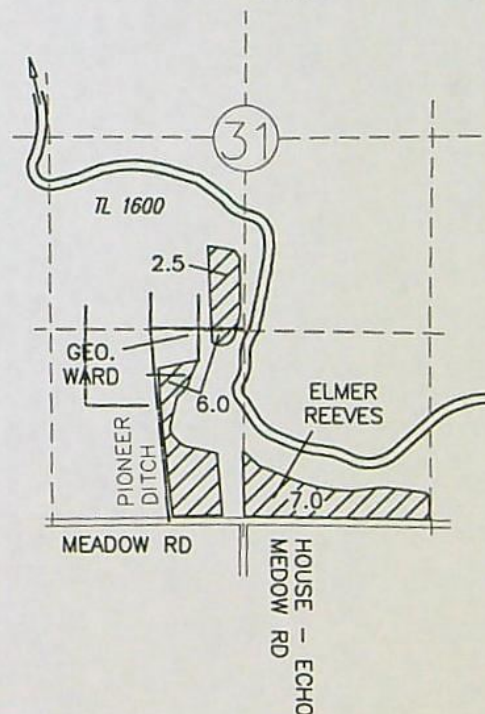
UMATILLA RIVER DECREE VOL 3
PAGE 239 IN THE NAME OF
ELMER REEVES, 01/09/1900

UMATILLA RIVER DECREE VOL 15
PAGE 240 IN THE NAME OF
GEO. WARD, 01/09/1900

T3N, R29E, WM
CORREA TO CORREA



T4N, R29E, WM
EMERT TO CORREA



0' 1320' 2640'

SCALE: 1" = 1320'



13955

NOTE:
THE PURPOSE OF THIS MAP IS TO IDENTIFY THE APPROXIMATE LOCATION
OF THE WATER RIGHT. IT IS NOT INTENDED TO PROVIDE INFORMATION
RELATIVE TO THE LOCATION OF PROPERTY OWNERSHIP BOUNDARY LINES.

DRAWING: \\KWKFILES\Public\Project\30-08-016 - Parily Water Rights Consulting\--00 Misc Engineering\Cad\correa\30-08-016 CORR BEAR 2020 1-3.dwg
PRINTED BY: kvaldovinos on 02/22/22 01:38 PM

Regular temporary water right transfer Application Checklist

Checked by Aula

Date 3/30/22

A temporary transfer must be for a change in place of use. A temporary change in POD/POA or APOD/APOA cannot be accepted as a stand-alone change.

A change in POD/POA can accompany the temporary change in place of use, only if the proposed temporary POD/POA is supplying water to the proposed temporary place of use.

IF OK, check box to left; if not, fill in the blank)

- ☒ 1. Page 1 of application: Are all attachments that have been checked actually included?
If not, what is missing? _____
- ☒ 2. Are fees included and correct?
If not, the correct fee would be: _____, so the amount missing is: _____
- ☒ 3. Part 4 of application: Have all the applicants listed at the top of the page signed at the bottom?
If not, whose signature is missing? _____
- ☒ 4. Are all listed certificates shown by WRIS as non-cancelled?
If not, which are cancelled? _____
For each cancelled certificate, if there has been a remaining right certificate issued that covers the lands in the left side of Table 2, list its number _____ and check the #4 box at left on this checklist.
- ☒ 5. If any certificate is in the name of a "district", is a Supplemental Form D from that district enclosed?
☐ N/A ☒ Form D needed from Wetland Irrigation (district) Received
6. If all #1-#5 boxes on this checklist are checked (with no remaining deficiencies identified), accept the application. Put this check sheet in the transfer folder.

If #1, #2, #3, #4 or #5 on this checklist is deficient, the application cannot be accepted. It should be returned and the deficiencies listed in the "staff" section at the bottom of Application Page 1, unless the applicant or agent can resolve the deficiencies within 2-3 days.