

Application for Permanent Water Right Transfer



Oregon Water Resources Department
725 Summer Street NE, Suite A
Salem, Oregon 97301-1266
(503) 986-0900
www.oregon.gov/OWRD

Part 1 of 5 – Minimum Requirements Checklist

This transfer application will be returned if Parts 1 through 5 and all required attachments are not completed and included.

For questions, please call (503) 986-0900, and ask for Transfer Section.

Check all items included with this application. (N/A = Not Applicable)

- Part 1 – Completed Minimum Requirements Checklist.
 - Part 2 – Completed Transfer Application Map Checklist.
 - Part 3 – Application Fee, payable by check to the Oregon Water Resources Department, and completed Fee Worksheet, page 3. Try the new online fee calculator at: http://apps.wrd.state.or.us/apps/misc/wrd_fee_calculator.
 - Part 4 – Completed Applicant Information and Signature.
 - Part 5 – Information about Water Rights to be Transferred: **How many water rights are to be transferred? 1 List them here: 36879**
Please include a separate Part 5 for each water right. (See instructions on page 6)
NOTE: A separate transfer application is required for each water right unless the criteria in OAR 690-380-3220 are met.
- Attachments:**
- Completed Transfer Application Map.
 - Completed Evidence of Use Affidavit and supporting documentation.
 - N/A Affidavit(s) of Consent from Landowner(s) (if the applicant does not own the land the water right is on.)
 - N/A Supplemental Form D – For water rights served by or issued in the name of an irrigation district. Complete when the transfer applicant is not the irrigation district.
 - N/A Oregon Water Resources Department’s Land Use Information Form with approval and signature from each local land use authority in which water is to be diverted, conveyed, and/or used. Not required if water is to be diverted, conveyed, and/or used only on federal lands or if **all** of the following apply: a) a change in place of use only, b) no structural changes, c) the use of water is for irrigation only, and d) the use is located within an irrigation district or an exclusive farm use zone.
 - N/A Water Well Report/Well Log for changes in point(s) of appropriation (well(s)) or additional point(s) of appropriation.
 - N/A Geologist Report for a change from a surface water point of diversion to a ground water point of appropriation (well), if the proposed well is more than 500’ from the surface water source and more than 1000’ upstream or downstream from the point of diversion. See OAR 690-380-2130 for requirements and applicability.

Received
OCT 03 2024
OWRD

(For Staff Use Only)

WE ARE RETURNING YOUR APPLICATION FOR THE FOLLOWING REASON(S):

- | | |
|--|--|
| <input type="checkbox"/> Application fee not enclosed/insufficient | <input type="checkbox"/> Map not included or incomplete |
| <input type="checkbox"/> Land Use Form not enclosed or incomplete | <input type="checkbox"/> Evidence of Use Form not enclosed or incomplete |
| <input type="checkbox"/> Additional signature(s) required | <input type="checkbox"/> Part _____ is incomplete |

Other/Explanation _____
Staff: _____ 503- _____ Date: ____/____/____

Part 2 of 5 – Transfer Application Map

Your transfer application will be returned if any of the map requirements listed below are not met.

Please be sure that the transfer application map you submit includes all the required items and matches the existing water right map. Check all boxes that apply.

- N/A Certified Water Right Examiner (CWRE) Stamp and Original Signature. For a list of CWREs, see http://apps.wrd.state.or.us/apps/wr/cwre_license_view/. CWRE stamp and signature are not required for substitutions.
- N/A If **more than three** water rights are involved, separate maps are needed for each water right.
 - Permanent quality printed with dark ink on good quality paper.
 - The size of the map can be 8½ x 11 inches, 8½ x 14 inches, 11 x 17 inches, or up to 30 x 30 inches. For 30 x 30 inch maps, one extra copy is required.
 - A north arrow, a legend, and scale.
 - The scale of the map must be: 1 inch = 400 feet, 1 inch = 1,320 feet, the scale of the Final Proof/Claim of Beneficial Use Map (the map used when the permit was certificated), the scale of the county assessor map if the scale is not smaller than 1 inch = 1,320 feet, or a scale that has been pre-approved by the Department.
 - Township, Range, Section, ¼ ¼, DLC, Government Lot, and other recognized public land survey lines.
 - Tax lot boundaries (property lines) are required. Tax lot numbers are recommended.
 - Major physical features including rivers and creeks showing direction of flow, lakes and reservoirs, roads, and railroads.
 - Major water delivery system features from the point(s) of diversion/appropriation such as main pipelines, canals, and ditches.
 - Existing place of use that includes separate hachuring for each water right, priority date, and use including number of acres in each quarter-quarter section, government lot, or in each quarter-quarter section as projected within government lots, donation land claims, or other recognized public land survey subdivisions. If less than the entirety of the water right is being changed, a separate hachuring is needed for lands left unchanged.
- N/A Proposed place of use that includes separate hachuring for each water right, priority date, and use including number of acres in each quarter-quarter section, government lot, or in each quarter-quarter section as projected within government lots, donation land claims, or other recognized public land survey subdivisions.
- Existing point(s) of diversion or well(s) with distance and bearing or coordinates from a recognized survey corner. This information can be found in your water right certificate or permit.
- N/A If you are proposing a change in point(s) of diversion or well(s), show the proposed location and label it clearly with distance and bearing or coordinates. If GPS coordinates are used, latitude-longitude coordinates may be expressed as either degrees-minutes-seconds with at least one digit after the decimal (example – 42°32'15.5") or degrees-decimal with five or more digits after the decimal (example – 42.53764°).

Part 4 of 5 – Applicant Information and Signature

Applicant Information

APPLICANT/BUSINESS NAME Rattlesnake Creek Land Holdings, LLC			PHONE NO. 541-573-3615	ADDITIONAL CONTACT NO.
ADDRESS 524 Hwy 20N				FAX NO.
CITY Hines	STATE OR	ZIP 97738	E-MAIL makis@acwinc.net	
BY PROVIDING AN E-MAIL ADDRESS, CONSENT IS GIVEN TO RECEIVE ALL CORRESPONDENCE FROM THE DEPARTMENT ELECTRONICALLY. COPIES OF THE FINAL ORDER DOCUMENTS WILL ALSO BE MAILED.				

Agent Information – The agent is authorized to represent the applicant in all matters relating to this application.

AGENT/BUSINESS NAME All Points Engineering & Surveying, Inc.			PHONE NO. 541-548-5833	ADDITIONAL CONTACT NO. 541-420-0401
ADDRESS P.O. Box 767				FAX NO.
CITY Terrebonne	STATE OR	ZIP 97760	E-MAIL scott@apeands.com	
BY PROVIDING AN E-MAIL ADDRESS, CONSENT IS GIVEN TO RECEIVE ALL CORRESPONDENCE FROM THE DEPARTMENT ELECTRONICALLY. COPIES OF THE FINAL ORDER DOCUMENTS WILL ALSO BE MAILED.				

Explain in your own words what you propose to accomplish with this transfer application, and why:
Changing place of use from wheel line to center pivot configuration to improve the efficiency of the irrigation system.

If you need additional space, continue on a separate piece of paper and attach to the application as "Attachment 1".

Check One Box

- By signing this application, I understand that, upon receipt of the draft preliminary determination and prior to Department approval of the transfer, I will be required to provide landownership information and evidence that I am authorized to pursue the transfer as identified in OAR 690-380-4010(5); **OR**
- I affirm the applicant is a municipality as defined in ORS 540.510(3)(b) and that the right is in the name of the municipality or a predecessor; **OR**
- I affirm the applicant is an entity with the authority to condemn property and is acquiring by condemnation the property to which the water right proposed for transfer is appurtenant and have supporting documentation.

Received

OCT 03 2024


OWRD

14544 -

By my signature below, I confirm that I understand:

- Prior to Department approval of the transfer application, I may be required to submit payment to the Department for publication of a notice in a newspaper with general circulation in the area where the water right is located, once per week for two consecutive weeks. If more than one qualifying newspaper is available, I suggest publishing the notice in the following newspaper: Burns Times Herald.
- Amendments to the application may only be made in response to the Department's Draft Preliminary Determination (DPD). The applicant will have a period of at least 30 days to amend the application to address any issues identified by the Department in the DPD, or to withdraw the application. Note that amendments may be subject to additional fees, pursuant to ORS 536.050.
- Failure to complete an approved change in place of use and/or change in character of use, will result in loss of the water right (OAR 690-380-6010).
- Refunds may only be granted upon request and, as set forth in ORS 536.050(4)(a), if the Director determines that a refund of all or part of a fee is appropriate in the interests of fairness to the public or necessary to correct an error of the Department.

I (we) affirm that the information contained in this application is true and accurate.


 Applicant signature

Andy Root Managing Member
 Print Name (and Title if applicable) Date

Is the applicant the sole owner of the land on which the water right, or portion thereof, proposed for transfer is located? Yes No*

**If NO, include signatures of all deeded landowners (and mailing and/or e-mail addresses if different than the applicant's) or attach affidavits of consent (and mailing and/or e-mail addresses) from all landowners or individuals/entities to which the water right(s) were conveyed.*

Check the following boxes that apply:

- The applicant is responsible for completion of change(s). Notices and correspondence should continue to be sent to the applicant.
- The receiving landowner will be responsible for completing the proposed change(s) after the final order is issued. Copies of notices and correspondence should be sent to this landowner.
- Both the receiving landowner and applicant will be responsible for completion of change(s). Copies of notices and correspondence should be sent to this landowner and the applicant.

At this time, are the lands in this transfer application in the process of being sold? Yes No

If YES, and you know who the new landowner will be, please complete the receiving landowner information table below. If you do not know who the new landowner will be, then a request for assignment will have to be filed for at a later date.

If a property sells, the certificated water right(s) located on the land belong to the new owner, unless a sale agreement or other document states otherwise. For more information see: https://www.oregon.gov/owrd/WRDFormsPDF/Transfer_Property_Transactions.pdf

RECEIVING LANDOWNER NAME			PHONE NO.	ADDITIONAL CONTACT NO.
NA				
ADDRESS				FAX NO.
CITY	STATE	ZIP	E-MAIL	
Describe any special ownership circumstances:				
The confirming Certificate shall be issued in the name of: <input type="checkbox"/> Applicant <input type="checkbox"/> Receiving Landowner				

Received

14544 -


OCT 03 2024

Check here if any of the water rights proposed for transfer are or will be located within or served by an irrigation or other water district. (Tip: Complete and attach Supplemental Form D.)

IRRIGATION DISTRICT NAME NA	ADDRESS	
CITY	STATE	ZIP

Check here if water for any of the rights supplied under a water service agreement or other contract for stored water with a federal agency or other entity.

ENTITY NAME NA	ADDRESS	
CITY	STATE	ZIP

 To meet State Land Use Consistency Requirements, you must list all county, city, municipal corporation, or tribal governments within whose jurisdiction water will be diverted, conveyed or used.

ENTITY NAME Harney County	ADDRESS 360 N Alvord St	
CITY Burns	STATE OR	ZIP 97720

ENTITY NAME	ADDRESS	
CITY	STATE	ZIP

14544 -

Received
OCT 03 2024
OWRD

Part 5 of 5 – Water Right Information

Please use a separate Part 5 for each water right being changed. See instructions on page 6, to copy and paste additional Part 5s, or to add additional rows to tables within the form.

CERTIFICATE # 36879

Received

OCT 03 2024

Description of Water Delivery System

System capacity: **2.73** cubic feet per second (cfs) **OR**
 _____ gallons per minute (gpm)

OWRD

Describe the current water delivery system or the system that was in place at some time within the last five years. Include information on the pumps, canals, pipelines, and sprinklers used to divert, convey, and apply the water at the authorized place of use. **Water is pumped from the authorized wells and conveyed by buried conduit to center pivot sprinklers and a mainline that connects to handline sprinkler that irrigate the place of use.**

Table 1. Location of Authorized and Proposed Point(s) of Diversion (POD) or Appropriation (POA)

(Note: If the POD/POA name is not specified on the certificate, assign it a name or number here.)

POD/POA Name or Number	Is this POD/POA Authorized on the Certificate or is it Proposed?	If POA, OWRD Well Log ID# (or Well ID Tag # L-____)	Twp	Rng	Sec	¼ ¼	Tax Lot, DLC or Gov't Lot	Measured Distances (from a recognized survey corner)
#1	<input checked="" type="checkbox"/> Authorized <input type="checkbox"/> Proposed	L114132	22 S	32 E	36	NW NE	2701	2690' S & 1440' W from NE cor, Sec 36
#2	<input checked="" type="checkbox"/> Authorized <input type="checkbox"/> Proposed	L114131	22 S	32 E	36	SW NE	2701	1410' S & 1420' W from NE cor, Sec 36
#3	<input checked="" type="checkbox"/> Authorized <input type="checkbox"/> Proposed	L114130	22 S	32 E	36	NW SE	2701	2690' S & 1370' W from NE cor, Sec 36
	<input type="checkbox"/> Authorized <input checked="" type="checkbox"/> Proposed							
	<input type="checkbox"/> Authorized <input checked="" type="checkbox"/> Proposed							

Check all type(s) of change(s) proposed below (change "CODES" are provided in parentheses):

- | | |
|--|---|
| <input checked="" type="checkbox"/> Place of Use (POU) | <input type="checkbox"/> Supplemental Use to Primary Use (S to P) |
| <input type="checkbox"/> Character of Use (USE) | <input type="checkbox"/> Point of Appropriation/Well (POA) |
| <input type="checkbox"/> Point of Diversion (POD) | <input type="checkbox"/> Additional Point of Appropriation (APOA) |
| <input type="checkbox"/> Additional Point of Diversion (APOD) | <input type="checkbox"/> Substitution (SUB) |
| <input type="checkbox"/> Surface Water POD to Ground Water POA (SW/GW) | <input type="checkbox"/> Government Action POD (GOV) |

Will all of the proposed changes affect the entire water right?

- Yes Complete only the Proposed ("to" or "on" lands) section of Table 2 on the next page. Use the "CODES" listed above to describe the proposed changes.
- No Complete all of Table 2 to describe the portion of the water right to be changed.

Please use and attach additional pages of Table 2 as needed.
See page 6 for instructions.

Do you have questions about how to fill-out the tables?
Contact the Department at 503-986-0900 and ask for Transfer Staff.

Table 2. Description of Changes to Water Right Certificate # 36879

List the change proposed for the acreage in each ¼ ¼. If more than one change is proposed, specify the acreage associated with each change.
If there is more than one POD/POA involved in the proposed changes, specify the acreage associated with each POD/POA.

AUTHORIZED (the "from" or "off" lands) The listing that appears on the certificate BEFORE PROPOSED CHANGES List only that part or portion of the water right that will be changed.										Proposed Changes (see "CODES" from previous page)	PROPOSED (the "to" or "on" lands) The listing as it would appear AFTER PROPOSED CHANGES are made.													
Rng	Sec	¼	¼	Tax Lot	Gvt Lot or DLC	Acres	Type of USE listed on Certificate	POD(s) or POA(s) (name or number from Table 1)	Priority Date		Twp	Rng	Sec	¼	¼	Tax Lot	Gvt Lot or DLC	Acres	New Type of USE	POD(s)/ POA(s) to be used (from Table 1)	Priority Date			
32.5	E	36	NE	NE	2701		11.5	IS	#1 – 3	1964	POU	22	S	32.5	E	36	NE	SE	2701		9.3	IS	#1 – 3	1964
32.5	E	36	NW	NE	2701		11.5	IS	#1 – 3	1964	POU	22	S	32.5	E	36	NW	SE	2701		9.3	IS	#1 – 3	1964
32.5	E	36	SW	NE	2701		12.7	IS	#1 – 3	1964	POU	22	S	32.5	E	36	SW	SE	2701		27.3	IS	#1 – 3	1964
32.5	E	36	SE	NE	2701		12.7	IS	#1 – 3	1964	POU	22	S	32.5	E	36	SE	SE	2701		27.3	IS	#1 – 3	1964
32.5	E	36	NE	SE	2701		12.4	IS	#1 – 3	1964	POU													
32.5	E	36	NW	SE	2701		12.4	IS	#1 – 3	1964	POU													
TOTAL ACRES:						73.2							TOTAL ACRES:						73.2					

Additional remarks: _____.

SUPERSEDING

For Place of Use or Character of Use Changes

Are there other water right certificates, water use permits or ground water registrations associated with the “from” or the “to” lands? Yes No

If YES, list the certificate, water use permit, or ground water registration numbers: Cow Creek Decree SW rights overlay the supplemental GW rights.



Pursuant to ORS 540.510, any “layered” water use such as an irrigation right that is supplemental to a primary right proposed for transfer must be included in the transfer or be cancelled. Any change to a ground water registration must be filed separately in a ground water registration modification application.

For Substitution (ground water supplemental irrigation will be substituted for surface water primary irrigation)

Ground water supplemental Permit or Certificate # _____;
Surface water primary Certificate # _____.

For a change from Supplemental Irrigation Use to Primary Irrigation Use

Identify the primary certificate to be cancelled. Certificate # _____

For a change in point(s) of appropriation (well(s)) or additional point(s) of appropriation:

Well log(s) are attached for each authorized and proposed well(s) that are clearly labeled and associated with the corresponding well(s) in Table 1 above and on the accompanying application map.

Tip: You may search for well logs on the Department’s web page at:

http://apps.wrd.state.or.us/apps/gw/well_log/Default.aspx

AND/OR

Describe the construction of the authorized and proposed well(s) in Table 3 for any wells that do not have a well log. For *proposed wells not yet constructed or built*, provide “a best estimate” for each requested information element in the table. The Department recommends you consult a licensed well driller, geologist, or certified water right examiner to assist with assembling the information necessary to complete Table 3.

Table 3. Construction of Point(s) of Appropriation

Any well(s) in this listing must be clearly tied to corresponding well(s) described in Table 1 and shown on the accompanying application map. Failure to provide the information will delay the processing of your transfer application until it is received. The information is necessary for the department to assess whether the proposed well(s) will access the same source aquifer as the authorized point(s) of appropriation (POA). The Department is prohibited by law from approving POA changes that do not access the same source aquifer.

Proposed or Authorized POA Name or Number	Is well already built? (Yes or No)	If an existing well: OWRD Well ID Tag No. L-____	Total well depth	Casing Diameter	Casing Intervals (feet)	Seal depth(s) (intervals)	Perforated or screened intervals (in feet)	Static water level of completed well (in feet)	Source aquifer (sand, gravel, basalt, etc.)	Well -specific rate (cfs or gpm). If less than full rate of water right

Received
OCT 03 2024
OWRD

14544 -

Application for Water Right Transfer Evidence of Use Affidavit



Oregon Water Resources Department
 725 Summer Street NE, Suite A
 Salem, Oregon 97301-1266
 (503) 986-0900
 www.wrd.state.or.us

Please print legibly or type. Be as specific as possible. Attach additional pages if you need more spacing. Supporting documentation must be attached.

State of Oregon)
) ss
 County of HARNEY)

I, ANDY ROOT, in my capacity as OWNER,
 mailing address 524 HIGHWAY 20N, HINES, OR 97738
 telephone number (541)573-3615, being first duly sworn depose and say:

1. My knowledge of the exercise or status of the water right is based on (check one):

- Personal observation Professional expertise

2. I attest that:

Water was used during the previous five years on the **entire** place of use for Certificate # 36879; **OR**

My knowledge is specific to the use of water at the following locations within the last five years:

Certificate #	Township	Range	Mer	Sec	¼ ¼	Gov't Lot or DLC	Acres (if applicable)

OR

- Confirming Certificate # _____ has been issued within the past five years; **OR**
- Part or all of the water right was leased instream at some time within the last five years. The instream lease number is: _____ (Note: If the entire right proposed for transfer was not leased, additional evidence of use is needed for the portion not leased instream.); **OR**
- The water right is not subject to forfeiture and documentation that a presumption of forfeiture for non-use would be rebutted under ORS 540.610(2) is attached.
- Water has been used at the actual current point of diversion or appropriation for more than 10 years for Certificate # _____ (For Historic POD/POA Transfers)

(continues on reverse side)

Received
 OCT 03 2024 14544 -

3. The water right was used for: (e.g., crops, pasture, etc.): CROPS & GRAZING

4. I understand that if I do not attach one or more of the documents shown in the table below to support the above statements, my application will be considered incomplete.


Signature of Affiant

[Handwritten Signature]

Date

09/09/24

Signed and sworn to (or affirmed) before me this 9th day of September, 2024.



[Handwritten Signature: Wanda Woodfin Hewitt]

Notary Public for Oregon

My Commission Expires: March 27, 2027

Supporting Documents	Examples
<input type="checkbox"/> Copy of a water right certificate that has been issued within the last five years. (not a remaining right certificate)	Copy of confirming water right certificate that shows issue date
<input checked="" type="checkbox"/> Copies of receipts from sales of irrigated crops or for expenditures related to use of water	<ul style="list-style-type: none"> ● Power usage records for pumps associated with irrigation use ● Fertilizer or seed bills related to irrigated crops ● Farmers Co-op sales receipt
<input type="checkbox"/> Records such as FSA crop reports, irrigation district records, NRCS farm management plan, or records of other water suppliers	<ul style="list-style-type: none"> ● District assessment records for water delivered ● Crop reports submitted under a federal loan agreement ● Beneficial use reports from district ● IRS Farm Usage Deduction Report ● Agricultural Stabilization Plan ● CREP Report
<input type="checkbox"/> Aerial photos containing sufficient detail to establish location and date of photograph	Multiple photos can be submitted to resolve different areas of a water right. If the photograph does not print with a "date stamp" or without the source being identified, the date of the photograph and source should be added. Sources for aerial photos: OSU – www.oregonexplorer.info/imagery OWRD – www.wrd.state.or.us Google Earth – earth.google.com TerraServer – www.terra-server.com
<input type="checkbox"/> Approved Lease establishing beneficial use within the last 5 years	Copy of instream lease or lease number

Received

OCT 03 2024

OWRD

14544 -

ACW, INC. DBA ANDY'S CUSTOM WORK
M & M Feedlot
5448 · Fertilizer Expense

12/5/23

36359

70,000.00

PAYMENT
RECORD

Business Checking -

70,000.00

10515



105151

Rev 6/

Received
OCT 03 2024

OWRD

14544 -

Simplot Grower Solutions Burns
70241 Old Experiment Rd
Burns OR 97720-2478



Invoice

541201832

Bill To: ANDY ROOT
524 N HIGHWAY 20
HINES, OR 977389403

Ship To: ANDY ROOT - PRIMARY
524 N HWY 20
HINES, OR 977389403
UNITED STATES

Comments: REPLANT

Invoice Date	08/05/2024
Due Date	09/20/2024 C__Standard20th
Customer ID	[REDACTED]
Salesperson	smithw
Shipping Loc.	1361
Ticket(s)	1541200903

Quantity	Description	Unit Price	Total \$
Analysis: 32 - 0 - 0 - 0			
100.000 Bag	ALFALFA MPMIIMAXQ GREENTAGORGANIC COAT (ISS) [50B] Lot# PT2303-24OC	270.00 /Bag	27,000.00

This Invoice is subject to the Terms & Conditions of Sale on the back of this Invoice, which form an integral part of this Invoice and the agreement between Customer and Simplot Grower Solutions.

Customer will pay all amounts under this Invoice when due. If Customer fails to pay amounts due under this Invoice on the Net Due Date, Customer will be charged interest at a rate of 2.0% per month (24% per annum) or the maximum rate allowed by law, whichever is less, on any unpaid amounts accruing from the date after the Net Due Date unless otherwise approved by Simplot Grower Solutions in writing.

It is not necessary for this Invoice to be signed to be enforceable against Customer, including without limitation invoices for custom spraying or application. By accepting these goods and/or services, Customer acknowledges and agrees that Customer understands and accepts the terms and conditions of this Invoice, including the Terms & Conditions of Sale.

Sub Total	27,000.00
Amount Due	27,000.00

14544 -

Received
OCT 03 2024
OWRD

Remit To: Simplot Grower Solutions
1700 SW 4th St
Ontario OR 97914-4344
Phone #: 541-889-2353

Recommendation Was Made By or Provided to the Seller. Yes No
ANDY ROOT
Pesticide # AG-L1012200CPA Exp. Date 12/31/2024

Invoice 541201832



HARNEY ELECTRIC COOPERATIVE INC.
277 Lottery Lane • PO Box 587
Hines, Oregon 97738-0587

OWNED BY THOSE WE SERVE

BURNS OFFICE TELEPHONE (541) 573-2061
OROVADA SERVICE CENTER (775) 272-3336

- PAYMENTS MUST BE RECEIVED OR POSTMARKED BY THE DUE DATE TO RECEIVE THE 20% DISCOUNT.
FAILURE TO RECEIVE BILL DOES NOT EXEMPT YOU FROM MONTHLY PAYMENT. IF YOU DON'T GET A BILL, CALL HEC.

Table with 2 columns: Billing Date, Billing Forward, Current Billing, Discount if Paid by, Amount Due if Paid by, Amount Due After. Values include 09/05/2024, 0.00, 129,310.95, 09/25/2024, -25,862.18, 103,448.77, 129,310.95.

3 3

ANDY J ROOT
JANA L ROOT
C/O ANDY'S CUSTOM WORK
524 NORTH HIGHWAY 20
HINES OR 97738-9403

Account #: [REDACTED]

Page 1 of 11

Main table with columns: Account #, Meter #, RATE, M U L T, Previous Reading, Present Reading, KWH Used, Energy Charge, Other Charge, Security Light, Service Description, Service From, Service To, Demand Used, Demand/HP Charge, Tax Charge, Gross* Amount.

ENTERED stamp

Payments Received Since Last Billing \$2,681.96

Received stamp

OCT 03 2024 stamp

OWRD stamp

Return This Portion With Your Payment

Please Notify Me About Outages

Via Text Message

Cell Phone

Carrier

Via Email

Email

Please Update My Contact Information

Mailing Address

City State Zip

Table with 2 columns: Amount Due (103,448.77), Amount Paid, PAST DUE AFTER (09/25/2024) 02

Page 1 of 11
ACCOUNT NAME: ANDY J ROOT

INV # 125


Harney Electric Cooperative, Inc.
PO Box 587
Hines, Oregon 97738-0587



14544 -

Aclara

0 110 **kV2c** FITZALL™
Multifunction Meter



- B
- C
- E
- K
- L
- M
- Q
- R
- T
- V
- W
- X
- Z

56462244
Y73100
-309F




0604



TED84281993


0319

84 281 993



Mult by 1

CL 200 120-480V 4W FM16S Kt 21.6
787X490291 50/60Hz CA 0.2 TA 30 Kh 21.6 TV 120



Received

OCT 03 2024

OWRD

14544 -

Harney Electric KWH Usage Irrigation

Master account 123100						
ACCT Number	Date	hp	Meter #	KWH	\$ Amount	Location
123100	10/01/23-11/01/23	79.2 HP	84281993	710	\$59.32	Cow Creek
	11/01/23-12/01/23	79.2 HP	84281993	34	\$2.81	Pole # ADD16R7
	12/01/23-05/01/24	79.2 HP	84281993	1,356	\$236.87	Well # 15 (was #10)
	05/01/24-06/01/24	79.2 HP	84281993	47,362	\$3,433.75	Pivots # 13 & # 15
	06/01/24-07/01/24	79.2 HP	84281993	20,540	\$1,489.15	HE says pivots 13,14
	07/01/24-08/01/24	79.2 HP	84281993	64,392	\$4,668.42	
	08/01/24-09/01/24	79.2 HP	84281993	60,559	\$4,390.53	
ACCT Number	Date	hp	Meter #	KWH	\$ Amount	Location
123100	10/01/23-11/01/23	100HP+PIVOT	78545939	120	\$9.90	Jack Smith
	11/01/23-12/01/23	100HP+PIVOT	78545939	0	\$0.00	
	03/25/24-05/01/24	100HP+PIVOT	78545939	40	\$39.93	
	05/01/24-06/01/24	100HP+PIVOT	78545939	20,800	\$1,508.00	
	06/01/24-07/01/24	100HP+PIVOT	78545939	51,560	\$3,738.10	
	07/01/24-08/01/24	100HP+PIVOT	78545939	54,640	\$3,961.40	Pole AD246R00AR004
	08/01/24-09/01/24	100HP+PIVOT	78545939	59,560	\$4,318.10	
ACCT Number	Date	hp	Meter #	KWH	\$ Amount	Location
123100	10/01/23-11/01/23	85 HP	84281991	6	\$0.50	Cow Creek
	11/01/23-12/01/23	85 HP	84281991	3	\$0.25	Pole # AD246R13
	03/25/24-05/01/24	85 HP	84281991	866	\$91.32	Well # 4
	05/01/24-06/01/24	85 HP	84281991	22,141	\$1,605.22	HE says pivot 9
	06/01/24-07/01/24	85 HP	84281991	31,379	\$2,274.98	
	07/01/24-08/01/24	85 HP	84281991	31,550	\$2,287.38	
	08/01/24-09/01/24	85 HP	84281991	21,283	\$1,543.02	
ACCT Number	Date	hp	Meter #	KWH	\$ Amount	Location
123100	10/01/23-11/01/23	108.4 HP	80044916	2	\$0.17	Cow Creek (Homeplace)
	11/01/23-12/01/23	108.4 HP	80044916	3	\$0.25	Pole # AD246R18
	03/25/24-05/01/24	108.4 HP	80044916	222	\$38.19	Well # 8
	05/01/24-06/01/24	108.4 HP	80044916	35,991	\$2,609.35	HE says Pivot #7 and #8
	06/01/24-07/01/24	108.4 HP	80044916	39,995	\$2,899.64	
	07/01/24-08/01/24	108.4 HP	80044916	43,790	\$3,174.78	
	08/01/24-09/01/24	108.4 HP	80044916	27,834	\$2,017.97	
ACCT Number	Date	hp	Meter #	KWH	\$ Amount	Location
123100	10/01/23-11/01/23	79.2 HP	80044911	24	\$1.98	Cow Creek
	11/01/23-12/01/23	79.2 HP	80044911	18	\$1.45	Pole # AD246R3A
	03/25/24-05/01/24	79.2 HP	80044911	833	\$89.17	Wells # 5 & #6
	05/01/24-06/01/24	79.2 HP	80044911	25,261	\$1,831.42	HE says Pivot # 10
	06/01/24-07/01/24	79.2 HP	80044911	10,785	\$781.91	
	07/01/24-08/01/24	79.2 HP	80044911	30,727	\$2,227.71	
	08/01/24-09/01/24	79.2 HP	80044911	36,893	\$2,674.74	
ACCT Number	Date	hp	Meter#	KWH	\$ Amount	Location
123100	10/01/23-11/01/23	60hp	97461850	67	\$5.53	New 05/04/23
	11/01/23-12/01/23	60hp	97461850	41	\$3.38	
	03/25/24-05/01/24	60hp	97461850	37	\$24.49	
	05/01/24-06/01/24	60hp	97461850	14,441	\$1,046.97	
	06/01/24-07/01/24	60hp	97461850	23,367	\$1,694.11	Jack Smith
	07/01/24-08/01/24	60hp	97461850	17,049	\$1,236.05	Pole #AD258AR029
	08/01/24-09/01/24	60hp	97461850	20,283	\$1,470.52	

Received
OCT 03 2024
OWRD

14544 -

HARN 209



Oregon Water Resources Department
725 Summer Street NE, Suite A
Salem Oregon 97301
(503) 986-0900
www.wrd.state.or.us

Application for Well ID Number

Do not complete if the well already has a Well I.D Number.

I. OWNER INFORMATION

Current Owner Name (please print): Andy Root
Mailing Address: 524 Highway 20 North
City, State, Zip: Hines, OR 97738
Address to send Well I.D. Tag: Same as above
City, State, Zip: _____

II. WELL INFORMATION (Do not complete this section if the well report is attached.)

Township: 22S (North/South) Range: 32.50E (East/West) Section: 36
Tax Lot: _____ County Narney NE 1/4 NE 1/4
Street Address of Well, City: Cow Creek Rd, Burns, OR
Owner at time the well was constructed, (if known): Richard & Glenda Temple
If the property had a different street address in the past: _____

III. GENERAL WELL INFORMATION (Do not complete this section if the well report is attached)

Use of Well (domestic, irrigation, commercial, industrial, monitoring): Irrigation
Date Well Constructed: 3/4/68 & 6/17/69 Total Well Depth: 182' Casing Diameter: 12"
Other Information: Well 13, HARN 210 & 209, Permit G-2716

SUBMITTED BY (please print): Denise Montgomery, All Points Engr & Surveying, Inc
PHONE: 541-548-5833 FAX: 541-585-4602

Send application to Oregon Water Resources Department; 725 Summer St NE, Suite A; Salem, Oregon 97301-1266; fax (503) 986-0902. Applications are processed and Well I.D. Numbers are mailed every Wednesday.

For Official Use Only by the Oregon Water Resources Department:		
Received Date: <u>2-20-14</u>	Well Log Numbers : <u>HARN 210</u> <u>HARN 209</u>	Well Identification #: <u>L-114132</u>

RECEIVED BY OWRD

Last Update: 9/24/13

Received
OCT 03 2024
OWRD

Well I.D. Number/1

FEB 20 2014

WCC

SALEM, OR

14544 -

HARN 210



Oregon Water Resources Department
725 Summer Street NE, Suite A
Salem Oregon 97301
(503) 986-0900
www.wrd.state.or.us

Application for Well ID Number

Do not complete if the well already has a Well I.D Number.

I. OWNER INFORMATION

Current Owner Name (please print): Andy Root
Mailing Address: 524 Highway 20 North
City, State, Zip: Hines, OR 97738
Address to send Well I.D. Tag: Same as above
City, State, Zip: _____

II. WELL INFORMATION (Do not complete this section if the well report is attached.)

Township: 22S (North/South) Range: 32.50E (East/West) Section: 36
Tax Lot: _____ County Harney NE 1/4 NE 1/4
Street Address of Well, City: Cow Creek Rd, Burns, OR
Owner at time the well was constructed, (if known): Richard & Glenda Temple
If the property had a different street address in the past: _____

III. GENERAL WELL INFORMATION (Do not complete this section if the well report is attached)

Use of Well (domestic, irrigation, commercial, industrial, monitoring): Irrigation
Date Well Constructed: 3/4/68 & 6/17/69 Total Well Depth: 182' Casing Diameter: 12"
Other Information: Well 13, HARN 210 & 209, Permit G-2716

SUBMITTED BY (please print): Denise Montgomery, All Points Engr & Surveying, Inc
PHONE: 541-548-5833 FAX: 541-585-4602

Send application to Oregon Water Resources Department; 725 Summer St NE, Suite A; Salem, Oregon 97301-1266; fax (503) 986-0902. Applications are processed and Well I.D. Numbers are mailed every Wednesday.

For Official Use Only by the Oregon Water Resources Department:		
Received Date:	Well Log Numbers :	Well Identification #:
<u>2-20-14</u>	<u>HARN 210</u>	<u>L-114/32</u>
	<u>HARN 209</u>	

RECEIVED BY OWRD

Last Update: 9/24/13

Received
OCT 03 2024
OWRD

Well I.D. Number/1

FEB 20 2014

WCC

SALEM, OR 14544 -

NOTICE TO WATER WELL CONTRACTOR

HARN 211

225/32E/36

The original and first copy of this report are to be filed with the

WATER WELL REPORT

STATE ENGINEER, SALEM 10, OREGON within 30 days from the date of well completion.

STATE OF OREGON (Please type or print)

State Well No.

State Permit No.

Original Copy Filed in 225/32E/36

(1) OWNER:

Name J.C. Temple & Sons Address Burns, Oregon

(2) LOCATION OF WELL:

County HARNEY Driller's well number #2 #3? NE 1/4 NE 1/4 Section 36 T. 22.5 R. 32.5 E. W.M. Bearing and distance from section or subdivision corner

(3) TYPE OF WORK (check):

Well [checked] Deepening [] Reconditioning [] Abandon []

(4) PROPOSED USE (check):

Domestic [] Industrial [] Municipal [] Irrigation [checked] Pest Well [] Other []

(5) TYPE OF WELL:

Rotary [] Cable [checked] Dug [] Driven [] Jetted [] Bored []

(6) CASING INSTALLED:

12" Diam. from 0 ft. to 51.7 ft. Gage 250

(7) PERFORATIONS:

Perforated? [] Yes [checked] No [] Type of perforator used Size of perforations in. by in.

(8) SCREENS:

Well screen installed? [] Yes [checked] No [] Manufacturer's Name Model No. Slot size Set from ft. to ft. Diam. Slot size Set from ft. to ft.

(9) CONSTRUCTION:

Well seal—Material used in seal Cement Depth of seal 22 ft. Was a packer used? Diameter of well bore to bottom of seal 16 in. Were any loose strata cemented off? [] Yes [checked] No [] Depth Was a drive shoe used? [checked] Yes [] No [] Was well gravel packed? [] Yes [checked] No [] Size of gravel: Gravel placed from ft. to ft. Did any strata contain unusable water? [] Yes [checked] No [] Type of water? Depth of strata Method of sealing strata off

(10) WATER LEVELS:

Static level 9 1/2 ft. below land surface Date 3/2/64 Artesian pressure abs. per square inch Date

(11) WELL TESTS:

Drawdown is amount water level is lowered below static level Was a pump test made? [checked] Yes [] No If yes, by whom? driller Yield: 560 gal./min. with 91 ft. drawdown after 6 hrs.

(12) WELL LOG:

Diameter of well below casing 12" Depth drilled 132 ft. Depth of completed well 132 ft. Formation: Describe by color, character, size of material and structure, and show thickness of aquifers and the kind and nature of the material in each stratum penetrated, with at least one entry for each change of formation.

Table with columns MATERIAL, FROM, TO. Rows include: Top soil (0-6), BROWN Clay + SAND MIX (6-15), MED. BROWN SAND (15-26), MED. BLACK SAND (26-30), BLUE CLAY (30-32), MIXED FINE SAND + GRAVEL (32-45), GREY DIATOMITE (45-47), BROWN LAVA ROCK (47-65), RED SHALE ROCK (65-90), PUMIC ROCK (90-132)

Work started 2/20/64 Completed 3/2/64 Date well drilling machine moved off of well 3/15/64

(13) PUMP:

PROPOSED Manufacturer's Name WESTERN Type: TURBINE H.P. 40

Water Well Contractor's Certification:

This well was drilled under my jurisdiction and this report is true to the best of my knowledge and belief.

NAME JOHN W. ROSSBERG (Person, firm or corporation) (Type or print)

Address P.O. Box 443 BURNS, OREG.

Drilling Machine Operator's License No. 269

[Signed] John W. Rossberg (Water Well Contractor)

Contractor's License No. 272 Date 3/5/64, 1964

Received

(USE ADDITIONAL SHEETS IF NECESSARY)

OCT 03 2024

OWRD

14544 -

HARN 211



Oregon Water Resources Department
725 Summer Street NE, Suite A
Salem Oregon 97301
(503) 986-0900
www.wrd.state.or.us

Application for Well ID Number

Do not complete if the well already has a Well I.D Number.

I. OWNER INFORMATION

Current Owner Name (please print): Andy Root
Mailing Address: 524 Highway 20 North
City, State, Zip: Hines, OR 97738
Address to send Well I.D. Tag: Same as above
City, State, Zip: _____

II. WELL INFORMATION (Do not complete this section if the well report is attached.)

Township: 22S (North/South) Range: 32.50E (East/West) Section: 36
Tax Lot: _____ County Harney NE 1/4 NE 1/4
Street Address of Well, City: Cow Creek Rd, Burns, OR
Owner at time the well was constructed, (if known): J.C Temple & Sons
If the property had a different street address in the past: _____

III. GENERAL WELL INFORMATION (Do not complete this section if the well report is attached)

Use of Well (domestic, irrigation, commercial, industrial, monitoring): Irrigation
Date Well Constructed: 3/5/64 Total Well Depth: 132' Casing Diameter: 12"
Other Information: Well 12, HARN 211, Permit G-2716

SUBMITTED BY (please print): Denise Montgomery, All Points Engr & Surveying, Inc
PHONE: 541-548-5833 FAX: 541-585-4602

Send application to Oregon Water Resources Department; 725 Summer St NE, Suite A; Salem, Oregon 97301-1266; fax (503) 986-0902. Applications are processed and Well I.D. Numbers are mailed every Wednesday.

<i>For Official Use Only by the Oregon Water Resources Department:</i>		
Received Date:	Well Log Number:	Identification #:
<u>2-20-14</u>	<u>HARN 211</u>	<u>L-114131</u>

Last Update: 9/24/13

Received
OCT 03 2024
OWRD

Well I.D. Number/1

RECEIVED BY OWRD

FEB 20 2014

WCC

SALEM, OR 14544 -

Land Use Information Form



Oregon Water Resources Department
 725 Summer Street NE, Suite A
 Salem, Oregon 97301-1266
 (503) 986-0900
 www.wrd.state.or.us

Applicant(s): Andy Root

Mailing Address: 524 Hwy 20 N

City: Hines

State: OR

Zip Code: 97738

Daytime Phone: 541-573-3615

A. Land and Location

Please include the following information for all tax lots where water will be diverted (taken from its source), conveyed (transported), and/or used or developed. Applicants for municipal use, or irrigation uses within irrigation districts may substitute existing and proposed service-area boundaries for the tax-lot information requested below.

Township	Range	Section	¼ ¼	Tax Lot #	Plan Designation (e.g., Rural Residential/RR-5)	Water to be:			Proposed Land Use:
22S	33E	30	NE SW	1800	<u>EFU</u>	<input checked="" type="checkbox"/> Diverted	<input checked="" type="checkbox"/> Conveyed	<input checked="" type="checkbox"/> Used	<u>IR</u>
22S	33E	30	NW SW	1800	<u>EFU</u>	<input checked="" type="checkbox"/> Diverted	<input checked="" type="checkbox"/> Conveyed	<input type="checkbox"/> Used	<u>IR</u>
22S	33E	30	SW SW	1800	<u>EFU</u>	<input checked="" type="checkbox"/> Diverted	<input checked="" type="checkbox"/> Conveyed	<input checked="" type="checkbox"/> Used	<u>IR</u>
22S	33E	30	SE SW	1800	<u>EFU</u>	<input type="checkbox"/> Diverted	<input type="checkbox"/> Conveyed	<input checked="" type="checkbox"/> Used	<u>IR</u>
22S	33E	30	NE NW	303	<u>EFU</u>	<input type="checkbox"/> Diverted	<input type="checkbox"/> Conveyed	<input checked="" type="checkbox"/> Used	<u>IR</u>
22S	33E	30	NW NW	303	<u>EFU</u>	<input type="checkbox"/> Diverted	<input type="checkbox"/> Conveyed	<input type="checkbox"/> Used	<u>IR</u>
22S	33E	30	SW NW	303	<u>EFU</u>	<input type="checkbox"/> Diverted	<input checked="" type="checkbox"/> Conveyed	<input checked="" type="checkbox"/> Used	<u>IR</u>
22S	33E	30	SE NW	303	<u>EFU</u>	<input type="checkbox"/> Diverted	<input type="checkbox"/> Conveyed	<input checked="" type="checkbox"/> Used	<u>IR</u>

List all counties and cities where water is proposed to be diverted, conveyed, and/or used or developed:

Harney

B. Description of Proposed Use

Type of application to be filed with the Water Resources Department:

- Permit to Use or Store Water
 Water Right Transfer
 Permit Amendment or Ground Water Registration Modification
 Limited Water Use License
 Allocation of Conserved Water
 Exchange of Water

Source of water: Reservoir/Pond Ground Water Surface Water (name) _____

Estimated quantity of water needed: 3.0 cubic feet per second gallons per minute acre-feet

Intended use of water: Irrigation Commercial Industrial Domestic for _____ household(s)
 Municipal Quasi-Municipal Instream Other _____

Briefly describe:

Adding two wells to existing rights to replace a failing authorized well

Received
 OCT 03 2024
 14544 -
 OWRD

For Local Government Use Only

The following section must be completed by a planning official from each county and city listed unless the project will be located entirely within the city limits. In that case, only the city planning agency must complete this form. This deals only with the local land-use plan. Do not include approval for activities such as building or grading permits.

Please check the appropriate box below and provide the requested information

- Land uses to be served by the proposed water uses (including proposed construction) are allowed outright or are not regulated by your comprehensive plan. Cite applicable ordinance section(s): HCZO 3020 / EFRV-2
- Land uses to be served by the proposed water uses (including proposed construction) involve discretionary land-use approvals as listed in the table below. (Please attach documentation of applicable land-use approvals which have already been obtained. Record of Action/land-use decision and accompanying findings are sufficient.) **If approvals have been obtained but all appeal periods have not ended, check "Being pursued."**

Type of Land-Use Approval Needed (e.g., plan amendments, rezones, conditional-use permits, etc.)	Cite Most Significant, Applicable Plan Policies & Ordinance Section References	Land-Use Approval:	
		<input type="checkbox"/> Obtained <input type="checkbox"/> Denied	<input type="checkbox"/> Being Pursued <input type="checkbox"/> Not Being Pursued
		<input type="checkbox"/> Obtained <input type="checkbox"/> Denied	<input type="checkbox"/> Being Pursued <input type="checkbox"/> Not Being Pursued
		<input type="checkbox"/> Obtained <input type="checkbox"/> Denied	<input type="checkbox"/> Being Pursued <input type="checkbox"/> Not Being Pursued
		<input type="checkbox"/> Obtained <input type="checkbox"/> Denied	<input type="checkbox"/> Being Pursued <input type="checkbox"/> Not Being Pursued
		<input type="checkbox"/> Obtained <input type="checkbox"/> Denied	<input type="checkbox"/> Being Pursued <input type="checkbox"/> Not Being Pursued

Local governments are invited to express special land-use concerns or make recommendations to the Water Resources Department regarding this proposed use of water below, or on a separate sheet.

Name: Brandon McMullen Title: Planning Director
 Signature: [Signature] Phone: (911) 573-6655 Date: 9/3/2024
 Government Entity: Harney County

Note to local government representative: Please complete this form or sign the receipt below and return it to the applicant. If you sign the receipt, you will have 30 days from the Water Resources Department's notice date to return the completed Land Use Information Form or WRD may presume the land use associated with the proposed use of water is compatible with local comprehensive plans.

Receipt for Request for Land Use Information

Applicant name: _____
 City or County: _____ Staff contact: _____
 Signature: _____ Phone: _____ Date: _____

Received
 OCT 03 2024
 OWRD

Please use and attach additional pages of Table 2 as needed.
See page 6 for instructions.

Do you have questions about how to fill-out the tables?
Contact the Department at 503-986-0900 and ask for Transfer Staff.

Table 2. Description of Changes to Water Right Certificate # 36879

List the change proposed for the acreage in each ¼ ¼. If more than one change is proposed, specify the acreage associated with each change.
If there is more than one POD/POA involved in the proposed changes, specify the acreage associated with each POD/POA.

AUTHORIZED (the "from" or "off" lands) The listing that appears on the certificate BEFORE PROPOSED CHANGES List only that part or portion of the water right that will be changed.										Proposed Changes (see "CODES" from previous page)	PROPOSED (the "to" or "on" lands) The listing as it would appear AFTER PROPOSED CHANGES are made.											
Rng	Sec	¼ ¼	Tax Lot	Gvt Lot or DLC	Acres	Type of USE listed on Certificate	POD(s) or POA(s) (name or number from Table 1)	Priority Date			Twp	Rng	Sec	¼ ¼	Tax Lot	Gvt Lot or DLC	Acres	New Type of USE	POD(s)/ POA(s) to be used (from Table 1)	Priority Date		
32.5	E	36	NE NE	2701		38.8	IS	#1 – 3	1964	POU	22 S	32.5	E	36	NE NE	2701		27.3	IS	#1 – 3	1964	POU
32.5	E	36	NW NE	2701		38.8	IS	#1 – 3	1964	POU	22 S	32.5	E	36	NW NE	2701		27.3	IS	#1 – 3	1964	POU
32.5	E	36	SW NE	2701		40.0	IS	#1 – 3	1964	POU	22 S	32.5	E	36	SW NE	2701		27.3	IS	#1 – 3	1964	POU
32.5	E	36	SE NE	2701		40.0	IS	#1 – 3	1964	POU	22 S	32.5	E	36	SE NE	2701		27.3	IS	#1 – 3	1964	POU
32.5	E	36	NE SE	2701		30.4	IS	#1 – 3	1964	POU	22 S	32.5	E	36	NE SE	2701		27.3	IS	#1 – 3	1964	POU
32.5	E	36	NW SE	2701		30.4	IS	#1 – 3	1964	POU	22 S	32.5	E	36	NW SE	2701		27.3	IS	#1 – 3	1964	POU
											22 S	32.5	E	36	SW SE	2701		27.3	IS	#1 – 3	1964	POU
											22 S	32.5	E	36	SE SE	2701		27.3	IS	#1 – 3	1964	POU
TOTAL ACRES:					218.4						TOTAL ACRES:					218.4						

Additional remarks: _____.

Received
OCT 03 2024
OWRD

SUPERSEDED