

INSTRUCTIONS:

This checklist is intended to facilitate the Department of Water Resources' ("Department") processing of water rights transfer applications within the Deschutes Basin for the 2025 calendar year. The Confederated Tribes of the Warm Springs Reservation of Oregon ("Tribe") has reviewed this checklist. The Tribe does not object to the Department's processing of any water rights transfer applications that meets a "Yes" of all applicable checklist items, and therefore satisfies the "Meets Requirements" category at the top of this checklist. When the checklist is so satisfied, the Department may process the application in accordance with applicable law, and the Department's customary practice.

Water rights transfer applications that meet all of the checklist criteria appear to present a low risk of injury to the Tribal Reserved Water Right as defined in the Confederated Tribes of the Warm Springs Reservation Water Rights Settlement Agreement, dated November 17, 1997, as amended. The Tribe does not waive its right to dispute or challenge any transfer application, whether or not they satisfy this checklist, on the basis that the transfer injures the Tribal Reserved Water Right or other federally-reserved water right held by the Tribe. The Tribe expressly reserves, and does not waive, all rights, claims, and defenses that it may possess in connection with the application, including, but not limited to, whether the application violates the Treaty of June 25, 1855, with the Tribes of Middle Oregon, 12 Stat. 963, or the Confederated Tribes of the Warm Springs Reservation Water Rights Settlement Agreement, dated November 17, 1997, as amended.

The Tribe further reserves the right to conduct additional analysis on any transfer that is submitted to the Department with a completed checklist. The Tribe reserves the right to consider, among other things, the risk of localized impacts, cumulative impacts, water quality, return flows, groundwater recharge, Habitat Conservation Plan flow augmentation agreements, water bank transactions, and additional analyses received from the Tribe's staff, Department, applicant, or third party.

A "temporary instream lease" is any instream lease lasting five (5) years or less.

This checklist applies to surface water transfers only. This checklist does not apply to groundwater transfers.

If you have any questions about this checklist, please contact:

Jessi Talbott or Mikaela Watson, on behalf of Central Oregon Irrigation District, via e-mail at:

jtalbott@coid.org

mwatson@coid.org

Alison K. Toivola or Josh Newton of Best Best & Krieger, LLP, on behalf of the Tribe, via e-mail at:

Alison.Toivola@bbklaw.com

Josh.Newton@bbklaw.com

Received by OWRD

FEB 24 2025

Salem, OR

CTWS Low-Risk Transfer Checklist Requirements

Patron Name/Applicant Name: COID / DRC

Meets Requirements: ☒

Transfer Type: Temporary Instream Lease

Does Not Meet Requirements: ☐

Transfer #: COID-2025-02

Review Date: 2/24/25

Checklist Completed By: M. Watson

Water Right Transfer - Check Applicable Transfer Type

Own Lands Transfer ☐

Water Right Sale ☐

	YES	NO	Comments:
Transfer Within Same District Boundary	<input type="checkbox"/>	<input type="checkbox"/>	
On/Off Lands Balance	<input type="checkbox"/>	<input type="checkbox"/>	
On/Off Lands Within Five (5) Miles	<input type="checkbox"/>	<input type="checkbox"/>	
No Increase in Diversion Amount	<input type="checkbox"/>	<input type="checkbox"/>	
No Change in Type of use	<input type="checkbox"/>	<input type="checkbox"/>	
No Change in Point of Diversion or Appropriation	<input type="checkbox"/>	<input type="checkbox"/>	
On/Off Lands Served by Same Canal	<input type="checkbox"/>	<input type="checkbox"/>	Identify Canal:
NOT a Multi-Step Transfer	<input type="checkbox"/>	<input type="checkbox"/>	
NOT a Mitigation Credit	<input type="checkbox"/>	<input type="checkbox"/>	

Temporary Instream Lease	YES	NO	Comments:
Decrease in Diversion - Increased River Flows	<input checked="" type="checkbox"/>	<input type="checkbox"/>	
Transfer of Surface Water ONLY	<input checked="" type="checkbox"/>	<input type="checkbox"/>	
No Potential for Measurable Impact to Crooked River	<input checked="" type="checkbox"/>	<input type="checkbox"/>	
No Potential for Measurable Impact to Whychus Creek	<input checked="" type="checkbox"/>	<input type="checkbox"/>	
No Potential for Measurable Impact to Deschutes River	<input checked="" type="checkbox"/>	<input type="checkbox"/>	

Summary of Transfer:

Pooled instream lease water right transfer for the 2025 irrigation season. Expires 10/31/25.

Received by OWRD

FEB 24 2025

Salem, OR

Application for

District Instream Lease

Part 1 of 4 – Minimum Requirements Checklist



Oregon Water Resources
Department
725 Summer Street NE, Suite A
Salem, Oregon 97301-1266
(503) 986-0900
www.oregon.gov/OWRD

This Application to be used for water rights in the name of or conveyed by an Irrigation District (or similar organization) Complete Parts 1 through 4 and any required attachments	OWRD #	IL - 2017
	District #	COID 25-02

Check all items included
with this application. (N/A =
Applicable)

Fee in the amount of:

<input checked="" type="checkbox"/> \$610.00 for a lease involving four or more landowners or four or more water rights	Or <input type="checkbox"/> \$410.00 for all other leases
<input type="checkbox"/> Check enclosed or	
<input checked="" type="checkbox"/> Fee Charged to customer account <u>Deschutes River Conservancy</u> (Account name)	

Not

☒ Yes ☐ N/A Pooled Lease-a lease with more than one Lessor (Landowner/water right interest holder)

☒ Part 1 – Completed Minimum Requirements Checklist

☒ Part 2 – Completed District and Other Party Signature Page

☒ Part 3 – Completed Place of Use and Lessor Signature Page

(Include a separate Part 3 for each Lessor.)

☒ Part 4 – Completed Water Right and Instream Use Information

(Include a separate Part 4 for each Water Right.)

☒ How many Water Rights are included in the lease application? 1 (# of rights)

List each water right to be leased instream here: 94956

☒ Yes ☐ N/A Other water rights, if any, appurtenant to the lands involved in the lease application and not proposed to be leased instream.

List those other water rights here: 76714

☐ Yes ☒ No Conservation Reserve Enhancement Program CREP – Are some or all of the lands to be leased part of CREP or another Federal program (list here: _____)?

Required Attachments:

☒ Yes ☐ N/A Instream lease application map(s). More than one QQ and property may be included on each map. A map is **not** required if an entire right is being leased or if the right is for use of municipal or quasi-municipal water use. The map should include the following:

- A north arrow and map scale (no smaller than 1" = 1320').
- Label township, range, section and quarter-quarter (QQ).
- If an irrigation right, the numbers of acres to be leased in each quarter-quarter identify and hachure/shade to differentiate between the acreage being leased and any remaining. If the place of use has more than one priority date, source stream, and/or point of diversion you **must identify each with separate hachuring or shading** and label.
- Tax lot lines and numbers must be included on the map and should clearly identify the property(s) involved.

☒ Yes ☐ N/A If the Lessor(s) is not the deeded land owner, include one of the following:

- A notarized statement from the land owner consenting to the lease and a copy of the recorded deed; or
- A water right conveyance agreement and a copy of the recorded deed for the landowner at the time the water right was conveyed; or
- Other documentation.

☐ Yes ☒ N/A If the right has **not** been used in the last five years; provide supporting documentation indicating why a right (or portion thereof) is **not** subject to forfeiture.

Received by OWRD

FEB 24 2025

Salem, OR

Part 2 of 4 – District and other party Signature

Term of the Lease: The lease is requested to begin in: <u>month April year 2025</u> and end: <u>month October year 2025</u> .	
Public use: Check the public use(s) this lease will serve (as defined by ORS 537.332): <input checked="" type="checkbox"/> Conservation, maintenance and enhancement of aquatic, fish and wildlife, fish and wildlife habitat and any other ecological values. <input checked="" type="checkbox"/> Recreation <input checked="" type="checkbox"/> Pollution abatement <input type="checkbox"/> Navigation	Termination provision (for multiyear leases): The parties to the lease request (choose one): <input type="checkbox"/> a. The option of terminating the lease prior to expiration of the full term with written notice to the Department by the Lessor(s) and/or Lessee. <input type="checkbox"/> b. The option of terminating the lease prior to expiration of the full term, with consent by all parties to the lease. <input type="checkbox"/> c. The parties would not like to include a Termination Provision. (See instructions for limitations to this provision)
Additive/Replacing Relationship to other instream water rights: Instream leases are generally additive to other existing instream water rights created as a result of instream leases and transfers and/or allocations of conserved water. Since instream leases are also generally senior to other instream rights created through a state agency process or conversion of minimum flows, they generally replace a portion of these junior instream rights. If you would like this lease to relate to other instream water rights differently than described above, please check this box. <input type="checkbox"/> And attach an explanation of your intent.	
Precedent: If a right which has been leased is later proposed to be leased again or later transferred or become part of an allocation of conserved water project, a new injury review shall be required. An instream lease shall not set a precedent on a future transaction.	
Validity of the rights to be leased: <input checked="" type="checkbox"/> The water right(s) to be leased have been used under the terms and conditions of the right(s) during the last five years or have been leased instream; or <input type="checkbox"/> The water right(s) have not been used for the last five years according to the terms and conditions of the rights. However, the water right(s) is not subject to forfeiture under ORS 540.610(2). Documentation describing why the water right is not subject to forfeiture has been provided.	

SIGNATURES

The undersigned declare that the information contained in this application is true and accurate.


 Date: 2/21/25
 Signature of Co-Lessor

Printed name (and title): Mikaela Watson, Water Rights Project Assistant

Business/Organization name: Central Oregon Irrigation District

Mailing Address (with state and zip): 1055 Lake Ct Redmond, OR 97756

Phone number (include area code): 541-504-7586 **E-mail address: mwatson@coid.org

_____ Date: _____
 Signature of Co-Lessor

Printed name (and title): _____

Business/organization name: _____

Mailing Address (with state and zip): _____

Phone number (include area code): _____ **E-mail address: _____

Received by OWRD

FEB 24 2025

Salem, OR

See next page for additional signatures.

Alex Ehrens

Date: 2/21/2025

Signature of Lessee

Printed name (and title): Alex Ehrens, Program Manager

Business/organization name: Deschutes River Conservancy

Mailing Address (with state and zip): 805 SW Industrial Way, Ste 5, Bend, OR 97702

Phone number (include area code): 541-382-4077

**E-mail address: alex@deschutesriver.org

**** BY PROVIDING AN E-MAIL ADDRESS, CONSENT IS GIVEN TO RECEIVE ALL CORRESPONDENCE FROM THE DEPARTMENT ELECTRONICALLY. COPIES OF THE FINAL ORDER DOCUMENTS WILL ALSO BE MAILED TO THE LESSOR**

Received by OWRD

FEB 24 2025

Salem, OR

Part 4 of 4 – Water Right and Instream Use Information

Use a separate Part 4 for each water right to be leased instream

Table 2

Use Table 2 to illustrate the totals for the water right proposed to be leased instream (based on Part 3 of 4) Water Right # 94956

Total rate and volume by priority date, POD, use and acreage as appropriate considering the right to be leased. If not enough room below, you may add rows (see instructions) or create a spreadsheet (matching Table 2 and clearly-labeled) and attach.
(cfs = cubic feet per second and af = acre-feet)

Priority Date	POD #	Use	Acre	Other Information (such as conditions/limitations on the right)	Rate (cfs)	Volume (af)
10/31/1900	1	IR	75.29	Season 1 rate/Total Volume	0.932	738.45
10/31/1900	1	IR	75.29	Season 2 rate	1.242	
10/31/1900	1	IR	75.29	Season 3 rate	1.643	
12/02/1907	1	IR	75.29	Season 3 rate	0.658	

Received by OWRD

FEB 24 2025

Total af from storage, if applicable: ☐ AF or ☐ N/A

If the POD is not described on the certificate or, if there is more than one POD listed on the certificate, then the specific POD must be described:

Salem, OR

Table 3

Instream Use created by the lease		River Basin: <u>Deschutes</u>		River/Stream Name: <u>Deschutes River, tributary to Columbia River</u>		
Proposed Instream Reach: <input checked="" type="checkbox"/> A reach typically begins at the POD and ends at the mouth of the source stream: From the POD <u>1</u> to <u>the mouth</u>				Or Proposed Instream Point: <input type="checkbox"/> Instream use protected at the POD		
OR <input type="checkbox"/> Please check this box if you are not sure of the proposed reach and want water to be protected within a reach below the POD, if possible. If no reach is identified or the above box is not checked, and there is only one POD listed on the water right, the lease may be processed to be protected at the POD.)						
Instream Portion: May not exceed the maximum rate/volume for the right (identified in Table 2)						
Use the table 3 to illustrate the instream rate, volume and instream period by priority date, POD, Use and acreage, as appropriate. If not enough room below, you may add rows (see instructions) or create a spreadsheet (clearly labeled and matching the below portion of Table 3) and attach.						
Priority date	POD #	Use	Acre	Proposed Instream Period	Instream Rate (cfs)	Total instream volume (af)
10/31/1900	1	IR	75.29	Season 1 rate/Total Volume	0.518	410.37
10/31/1900	1	IR	75.29	Season 2 rate	0.690	
10/31/1900	1	IR	75.29	Season 3 rate	1.278	

OR <input type="checkbox"/> Please check this box if you are not sure of the proposed rate, volume and instream period. As part of its review process, the Department will identify the appropriate instream rate, volume and period considering the water right(s) being leased and instream benefits.						
<input checked="" type="checkbox"/> Yes <input type="checkbox"/> N/A Conditions to avoid enlargement or injury to other water rights, if any, or other limitations: list here <u>Instream flow allocated on daily average basis up to the described rate from April 1- October 26</u>						
Note: The Department may identify additional conditions to prevent injury and/or enlargement.						
Any additional information about the proposed instream use: <u>Leased instream as mitigation project</u>						

Received by OWRD

FEB 24 2025

Salem, OR

**This table will calculate flow rate factors and duty for Central Oregon Irrigation District
Instream Leases with water instream under October 31, 1900 priority date only**

Enter Total Number of Acres to be Leased Instream Here from POD #1 (CO-Canal)	75.290
---	---------------

POD #1 Starting Point - total acres	25,171.980		
Starting Point - rate	Full Right at POD #1	October 31, 1900	December 2, 1907
	Starting Point - Rate*	Starting Point - Rate	Starting Point - Rate
Season 1	311.542	311.542	
Season 2	415.386	415.386	
Season 3	769.241	549.238	220.003
Start Point - duty*	246,890.000		

*Estimated start point based on changes since issuance of Cert 94956 (issuance March 6, 2020)

Information highlighted with blue font is to be entered on to the Instream Lease Application Form

For Primary Water Right - Certificate 94956 at POD #1

Rate (CFS) associated with leased rights for Section 1.5 of the Lease Application Form

Enter Rates by season and priority date on Instream Lease Form	Full Rate	October 31, 1900	December 2, 1907
Season 1	0.932	0.932	
Season 2	1.242	1.242	
Season 3	2.301	1.643	0.658

Duty (AF) associated with leased right for Section 1.5 of the Lease Application Form

Duty (decree) AF/Acre =	9.81	This section shows the prorated amounts by which the water right will be reduced at POD
	738.45	

Rate (CFS) leased instream for Section 2.2 of the Lease Application Form

Enter Rates by season on Instream Lease Application Form	Full Rate if under October 31, 1900 priority date only	Volume (AF) leased instream for Section 2.2 of the Lease Application Form
Season 1	0.518	Enter Duty on Instream Lease Application Form
Season 2	0.690	Duty (decree) AF/Acre = 5.45
Season 3	1.278	Max volume = 410.37

Additional Conditions to Prevent Injury for Section 2.2 of the Lease Application Form

	# days	AF/Season	9.91 AF Duty - 45% =	5.45
Season 1*	56	57.54	Total =	410.37
Season 2	30	41.06		
Season 3	123	311.79		
	Season total =	410.39		

Water protected instream: April 1 through October 26

* Note - The number of days that water may be protected instream in Season 1 has been reduced to prevent enlargement of the right.

Received by OWRD

FEB 24 2025

Salem, OR

Patron ID	Name	Acres	Term	Exp	Canal	TRSQTL	Mailing Address	City	State	Zip	Agreement #	OWRD #	Zoning
6078	Kenneth Burbank Revocable Trus	14.85	1-Year	10/31/2025	CO2	181311NESW00700	17055 Oakdale Rd	Dallas	OR	97338	IL-2025-02		450-Tract
6078	Kenneth Burbank Revocable Trus	2.00	1-Year	10/31/2025	CO2	181311NWSW00700	17055 Oakdale Rd	Dallas	OR	97338	IL-2025-02		450-Tract
6078	Kenneth Burbank Revocable Trus	3.48	1-Year	10/31/2025	CO2	181311NWSW00702	17055 Oakdale Rd	Dallas	OR	97338	IL-2025-02		450-Tract
3240	Powell Butte Farmers Club	1.89	1-Year	10/31/2025	CO4	151435NWSW00400	PO Box 87	Powell Butte	OR	97753-0	IL-2025-02		EFU-3
5785	Hale, Jeffrey/Kristin	1.07	1-Year	10/31/2025	CO4	151425SESW00301	PO Box 635	Christmas Valley	OR	97641-0	IL-2025-02		EFU-4
1930	Dolan, Samuel/Elizabeth	22.85	1-Year	10/31/2025	CO4	151434SESW00701	9416 SW Powell Butte Hw	Powell Butte	OR	97753-1	IL-2025-02		EFU3
5069	Farlow, Douglas/Kathleen	3.46	1-Year	10/31/2025	CO3	161409SESW00702	12012 SW Powell Butte H	Powell Butte	OR	97753-1	IL-2025-02		EFU3
912700	Bridge, Edina/Cheryle	0.17	1-Year	10/31/2025	CO2	181201SENW03700	61889 Dobbin Ct	Bend	OR	97702	IL-2025-02		401-Tract
4875	Burton, Beverly/James (Alan)	0.29	1-Year	10/31/2025	CO3	161428SWNE00109	16333 SW Shumway Rd	Powell Butte	OR	97753-1	IL-2025-02		EFU3
902320	Chao, Yuping (Ada)	1.98	1-Year	10/31/2025	CO2	171318NWSE00400	63358 Peterman Ln	Bend	OR	97701	IL-2025-02		471-Tract
553	Kim Ward LLC	0.86	1-Year	10/31/2025	CO2	181304NESE00100	23160 E Hwy 20	Bend	OR	97701	IL-2025-02		470-Tract
553	Kim Ward LLC	1.10	1-Year	10/31/2025	CO2	181304SESE00100	23160 E Hwy 20	Bend	OR	97701	IL-2025-02		470-Tract
553	Kim Ward LLC	0.65	1-Year	10/31/2025	CO2	181304SESE00300	23160 E Hwy 20	Bend	OR	97701	IL-2025-02		470-Tract
902186	Derlacki, Daniel / Feroli, Helen	0.25	1-Year	10/31/2025	CO2	171322SWNW00700	23265 Cindy Ct	Bend	OR	97701	IL-2025-02		401-Tract
5551	Lyster Properties, LLC	2.30	1-Year	10/31/2025	CO4	151434NWNE00100	PO Box 28	Bend	OR	97708-0	IL-2025-02		EFU3
5551	Lyster Properties, LLC	0.35	1-Year	10/31/2025	CO4	151434NENE00100	PO Box 28	Bend	OR	97708-0	IL-2025-02		EFU3
5551	Lyster Properties, LLC	0.23	1-Year	10/31/2025	CO4	151434SWNE00100	PO Box 28	Bend	OR	97708-0	IL-2025-02		EFU3
5551	Lyster Properties, LLC	1.17	1-Year	10/31/2025	CO4	151427NWSE00800	PO Box 28	Bend	OR	97708-0	IL-2025-02		EFU3
6063	Choice Holdings, LLC	3.99	1-Year	10/31/2025	CO2	181306NWSE01000	1051 Kearney St	Denver	CO	80220	IL-2025-02		471-Tract
2820	Katz, Sara	1.24	1-Year	10/31/2025	CO2	181303SWNE00700	61802 Ten Barr Ranch Rd	Bend	OR	97701	IL-2025-02		551-Farm
5782	Zumwalt, Heather/Shawn	4.67	1-Year	10/31/2025	CO3	171427NWSW00300	62570 Dodds Rd	Bend	OR	97701	IL-2025-02		551-Farm
3837	Stultz, Paul/Millican, Kathleen	0.70	1-Year	10/31/2025	CO1	181202SENE01315	61845 Ward Rd	Bend	OR	97702	IL-2025-02		401-Tract
3515	Parker, James/Adrienne	0.50	1-Year	10/31/2025	CO3	171434NENW00100	25785 Walker Rd	Bend	OR	97701	IL-2025-02		551-Farm
6240	Donovan, Amy	1.41	1-Year	10/31/2025	CO2	171330NWNW00200	725 E California St	Jacksonville	OR	97530	IL-2025-02		471-Tract
5575	Knott, Jennifer/Ryan	0.84	1-Year	10/31/2025	CO4	151427SESW01000	PO Box 289	Otis	OR	97368-0	IL-2025-02		EFU3
4635	Reese, Brandon/Levin, Jarrod	1.40	1-Year	10/31/2025	CO1	181202NWNW00300	61944 27th St	Bend	OR	97702	IL-2025-02		101-Residential
5493	Vance, Randy/Quinn	1.59	1-Year	10/31/2025	CO3	171427NENE00600	26345 Walker Rd	Bend	OR	97701	IL-2025-02		451-Tract
Total Acres:		75.29											

Received by OWRD

FEB 24 2025

Salem, OR

Part 3 of 4 – Place of Use – Lessor Information and Signatures

**Complete Table 1 Identify water right(s) proposed to be leased instream
Provide a separate Part 3 for each Lessor (water right interest holder/landowner)**

Table 1


Irrigation District or other Water Purveyor Name: Central Oregon Irrigation District													
Specify Water Right, Priority Date, point of diversion(s) (POD), place of use, tax lot, gov't lot/DLC, acres to be leased, original use type, certificate page number, and any previous lease.													
If not enough room below, you may add rows (see instructions) or create a spreadsheet/table (matching Table 1) and attach. Any attached table should include reference to the Lessor.													
Water Right #	Priority Date	POD #	Twp	Rng	Sec	Q-Q	Tax Lot	Gov't Lot/DLC #	Acres	Use	Page #	Previous Lease #	
94956	10/31/1900	1	18 S	13 E	11	NE SW	700		14.85	IR	48	IL-2023, 1728, 1642, 1147, 966	
94956	10/31/1900	1	18 S	13 E	11	NW SW	700		2.0	IR	48	IL-2023, 1728, 1642, 1147, 966	
94956	10/31/1900	1	18 S	13 E	11	NW SW	702		3.48	IR	48	IL-2023, 1728, 1642, 1147, 966	

Any additional information about the right: _____

Farm Deferral Tax Status: Counties make the determination of whether a property qualifies for the farm use assessment without consideration of whether the lands have an associated water right which is leased instream. If you have questions regarding the farm use assessment you should contact your local county assessor. You should contact your County for any weed ordinance and management requirements.

The undersigned declare:

1. I/We agree during the term of this lease to suspend use of water allowed under the water right(s) involved in the lease as well as and any other appurtenant primary or supplemental water right(s); and
2. I/We certify are the lessor(s) (water right interest holder) of the water right(s) in Table 1. If not the deeded land owner, I/we have obtained consent from the deeded land owner and/or have provided documentation of authorization to pursue the instream lease; and
3. I/We affirm that the information in this application is true and accurate.

 **TRUSTEE** Date: 10/29/24
Signature of Lessor

Printed name (and title): Benson Burbank Business name, if applicable: _____

Mailing Address (with state and zip): _____

Phone number (include area code): 503-881-3259 **E-mail address: btburbank@yahoo.com

Received by OWRD

FEB 24 2025

Salem, OR

**DESCHUTES COUNTY ASSESSOR
REAL PROPERTY ACCOUNT NAMES**

Account # 112509
Map 18131100 00700
Owner KENNETH H BURBANK REVOCABLE TRUST
17055 OAKDALE RD
DALLAS OR 97338

Name Type	Name	Ownership Type	Own Pct
OWNER	KENNETH H BURBANK REVOCABLE TRUST	OWNER	100.00
REPRESENTATIVE	SUCCESSOR TRUSTEE	OWNER AS TRUSTEE	

Received by OWRD

FEB 24 2025

Salem, OR

**DESCHUTES COUNTY ASSESSOR
REAL PROPERTY ACCOUNT NAMES**

Account # 171999
Map 18131100 00702
Owner KENNETH H BURBANK REVOCABLE TRUST
17055 OAKDALE RD
DALLAS OR 97338

Name Type	Name	Ownership Type	Own Pct
OWNER	KENNETH H BURBANK REVOCABLE TRUST	OWNER	100.00
REPRESENTATIVE	SUCCESSOR TRUSTEE	OWNER AS TRUSTEE	

Received by OWRD

FEB 24 2025

Salem, OR

Part 3 of 4 – Place of Use – Lessor Information and Signatures

**Complete Table 1 Identify water right(s) proposed to be leased instream
Provide a separate Part 3 for each Lessor (water right interest holder/landowner)**

Table 1


Irrigation District or other Water Purveyor Name: Central Oregon Irrigation District													
Specify Water Right, Priority Date, point of diversion(s) (POD), place of use, tax lot, gov't lot/DLC, acres to be leased, original use type, certificate page number, and any previous lease. If not enough room below, you may add rows (see instructions) or create a spreadsheet/table (matching Table 1) and attach. Any attached table should include reference to the Lessor.													
Water Right #	Priority Date	POD #	Twp	Rng	Sec	Q-Q	Tax Lot	Gov't Lot/DLC #	Acres	Use	Page #	Previous Lease #	
94956	10/31/1900	1	15 S	14 E	35	NW SW	400		1.89	IR	27	IL-1799	

Any additional information about the right: _____

Farm Deferral Tax Status: Counties make the determination of whether a property qualifies for the farm use assessment without consideration of whether the lands have an associated water right which is leased instream. If you have questions regarding the farm use assessment you should contact your local county assessor. You should contact your County for any weed ordinance and management requirements.

The undersigned declare:

1. I/We agree during the term of this lease to suspend use of water allowed under the water right(s) involved in the lease as well as and any other appurtenant primary or supplemental water right(s); and
2. I/We certify are the lessor(s) (water right interest holder) of the water right(s) in Table 1. If not the deeded land owner, I/we have obtained consent from the deeded land owner and/or have provided documentation of authorization to pursue the instream lease; and
3. I/We affirm that the information in this application is true and accurate.


Signature of Lessor

Date: 11/6/24

Printed name (and title): Mary Jena Turner

Business name, if applicable: Powell Butte Farmers Club and Community Center

Mailing Address (with state and zip): 8404 Reif Rd. Powell Butte OR 97753

Phone number (include area code): 541-408-0256 **E-mail address: Kathy@powellbuttelive.com

Received by OWRD

FEB 24 2025

Salem, OR

Business Name Search

[New Search](#)

[Printer Friendly](#)

Business Entity Data

10-31-2024

09:56

Registry Nbr	Entity Type	Entity Status	Jurisdiction	Registry Date	Next Renewal Date	Renewal Due?
125203-18	DNP	ACT	OREGON	12-05-1977	12-05-2024	YES
Entity Name	POWELL BUTTE COMMUNITY CENTER, INC.					
Foreign Name						
Non Profit Type	PUBLIC BENEFIT WITH MEMBERS					

Online Renewal:

[Renew Online](#)

Received by OWRD

[Click here to generate and print an annual report.](#)

FEB 24 2025

Salem, OR

[New Search](#)

[Printer Friendly](#)

Associated Names

Type	PPB	PRINCIPAL PLACE OF BUSINESS				
Addr 1	8404 REIF RD					
Addr 2						
CSZ	POWELL BUTTE	OR	97753		Country	UNITED STATES OF AMERICA

Please click [here](#) for general information about registered agents and service of process.

Type	AGT	REGISTERED AGENT			Start Date	05-20-2024	Resign Date	
Name	MARY JENA			TURNER				
Addr 1	8404 REIF RD							
Addr 2								
CSZ	POWELL BUTTE		OR	97753		Country	UNITED STATES OF AMERICA	

Type	MAL MAILING ADDRESS				
Addr 1	PO BOX 87				
Addr 2					
CSZ	POWELL BUTTE	OR	97753	Country	UNITED STATES OF AMERICA

Type	PRE	PRESIDENT			Resign Date	
Name	RYAN		MCFARLANE			
Addr 1	2309 SW WILLIAMS RD					
Addr 2						
CSZ	POWELL BUTTE	OR	97753		Country	UNITED STATES OF AMERICA

Type	SEC	SECRETARY			Resign Date	
Name	DENELLE		MARTIN			
Addr 1	12432 SW HWY 126					
Addr 2						
CSZ	POWELL BUTTE	OR	97753		Country	UNITED STATES OF AMERICA

[New Search](#)

[Printer Friendly](#)

[Name History](#)












Business Entity Name	Name Type	Name Status	Start Date	End Date
POWELL BUTTE COMMUNITY CENTER, INC.	EN	CUR	07-18-2018	
POWELL BUTTE FARMERS/COMMUNITY CLUB, INC.	EN	PRE	03-13-2000	07-18-2018
POWELL BUTTE FARMERS CLUB, INC.	EN	PRE	12-05-1977	03-13-2000

Please [read](#) before ordering [Copies](#).

[New Search](#)

[Printer Friendly](#)

[Summary History](#)

Image Available	Action	Transaction Date	Effective Date	Status	Name/Agent Change	Dissolved By
	AMNDMT TO ANNUAL RPT/INFO STATEMENT	05-20-2024		FI	Agent	
	AMENDED ANNUAL REPORT	11-09-2023		FI	Agent	
	AMENDED ANNUAL REPORT	12-13-2022		FI		
	AMENDED ANNUAL REPORT	11-30-2021		FI	Agent	
	AMENDED ANNUAL REPORT	11-04-2020		FI		
	AMENDED ANNUAL REPORT	12-20-2019		FI		Received by OWRD
	AMNDMT TO ANNUAL RPT/INFO STATEMENT	06-05-2019		FI		FEB 24 2025
	AMNDMT TO ANNUAL RPT/INFO STATEMENT	02-22-2019		FI		Salem, OR
	AMENDED ANNUAL REPORT	11-19-2018		FI		
	RESTATED ARTICLES	07-18-2018		FI	Name	
	AMENDED ANNUAL REPORT	12-01-2017		FI	Agent	

Part 3 of 4 – Place of Use – Lessor Information and Signatures

**Complete Table 1 Identify water right(s) proposed to be leased instream
Provide a separate Part 3 for each Lessor (water right interest holder/landowner)**

Table 1

Irrigation District or other Water Purveyor Name: Central Oregon Irrigation District

Specify Water Right, Priority Date, point of diversion(s) (POD), place of use, tax lot, gov't lot/DLC, acres to be leased, original use type, certificate page number, and any previous lease.

If not enough room below, you may add rows (see instructions) or create a spreadsheet/table (matching Table 1) and attach.

Any attached table should include reference to the Lessor.


Water Right #	Priority Date	POD #	Twp		Rng		Sec	Q-Q		Tax Lot	Gov't Lot/DLC #	Acres	Use	Page #	Previous Lease #
94956	10/31/1900	1	15	S	14	E	25	SE	SW	301		1.07	IR	26	None

Any additional information about the right: _____

Farm Deferral Tax Status: Counties make the determination of whether a property qualifies for the farm use assessment without consideration of whether the lands have an associated water right which is leased instream. If you have questions regarding the farm use assessment you should contact your local county assessor. You should contact your County for any weed ordinance and management requirements.

The undersigned declare:

1. I/We agree during the term of this lease to suspend use of water allowed under the water right(s) involved in the lease as well as and any other appurtenant primary or supplemental water right(s); and
2. I/We certify are the lessor(s) (water right interest holder) of the water right(s) in Table 1. If not the deeded land owner, I/we have obtained consent from the deeded land owner and/or have provided documentation of authorization to pursue the instream lease; and
3. I/We affirm that the information in this application is true and accurate.



Signature of Lessor


Date: 10/31/24

Printed name (and title): Jeffrey Hale

Business name, if applicable: _____

Mailing Address (with state and zip): 12207 SW Riggs Rd. Powell Butte, OR 97753

Phone number (include area code): 541-310-7740 **E-mail address: jhaleins@gmail.com



Signature of Lessor

Date: 10/31/24

Printed name (and title): Kristin Hale

Business name, if applicable: _____

Mailing Address (with state and zip): 12207 SW Riggs Rd. Powell Butte, OR 97753

Phone number (include area code): 541-310-7740 **E-mail address: _____

Received by OWRD

FEB 24 2025

Salem, OR

Part 3 of 4 – Place of Use – Lessor Information and Signatures

**Complete Table 1 Identify water right(s) proposed to be leased instream
Provide a separate Part 3 for each Lessor (water right interest holder/landowner)**

Table 1


Irrigation District or other Water Purveyor Name: Central Oregon Irrigation District															
Specify Water Right, Priority Date, point of diversion(s) (POD), place of use, tax lot, gov't lot/DLC, acres to be leased, original use type, certificate page number, and any previous lease.															
If not enough room below, you may add rows (see instructions) or create a spreadsheet/table (matching Table 1) and attach.															
Any attached table should include reference to the Lessor.															
Water Right #	Priority Date	POD #	Twp		Rng		Sec	Q-Q		Tax Lot	Gov't Lot/DLC #	Acres	Use	Page #	Previous Lease #
94956	10/31/1900	1	15	S	14	E	34	SE	SW	701		22.85	IR	27	IL-2013, 1799

Any additional information about the right: _____

Farm Deferral Tax Status: Counties make the determination of whether a property qualifies for the farm use assessment without consideration of whether the lands have an associated water right which is leased instream. If you have questions regarding the farm use assessment you should contact your local county assessor. You should contact your County for any weed ordinance and management requirements.

The undersigned declare:

1. I/We agree during the term of this lease to suspend use of water allowed under the water right(s) involved in the lease as well as and any other appurtenant primary or supplemental water right(s); and
2. I/We certify are the lessor(s) (water right interest holder) of the water right(s) in Table 1. If not the deeded land owner, I/we have obtained consent from the deeded land owner and/or have provided documentation of authorization to pursue the instream lease; and
3. I/We affirm that the information in this application is true and accurate.


Signature of Lessor

Date: 11-6-24

Printed name (and title) Elizabeth Dolan Business name, if applicable: _____
Mailing Address (with state and zip): 9416 SW Powell Butte Hwy. Powell Butte, OR 97753
Phone number (include area code): 541-279-8142 **E-mail address: ddesign44@gmail.com


Signature of Lessor

Date: 11-6-24

Printed name (and title): Samuel Dolan Business name, if applicable: _____
Mailing Address (with state and zip): 9416 SW Powell Butte Hwy. Powell Butte, OR 97753
Phone number (include area code): 541-419-1168 **E-mail address: _____

Received by OWRD

FEB 24 2025

Salem, OR

Part 3 of 4 – Place of Use – Lessor Information and Signatures

**Complete Table 1 Identify water right(s) proposed to be leased instream
Provide a separate Part 3 for each Lessor (water right interest holder/landowner)**

Table 1

Irrigation District or other Water Purveyor Name: Central Oregon Irrigation District

Specify Water Right, Priority Date, point of diversion(s) (POD), place of use, tax lot, gov't lot/DLC, acres to be leased, original use type, certificate page number, and any previous lease.

If not enough room below, you may add rows (see instructions) or create a spreadsheet/table (matching Table 1) and attach.

Any attached table should include reference to the Lessor.


Water Right #	Priority Date	POD #	Twp	Rng	Sec	Q-Q	Tax Lot	Gov't Lot/DLC #	Acres	Use	Page #	Previous Lease #
94956	10/31/1900	1	16 S	14 E	09	SE SW	702		3.46	IR	33	None

Any additional information about the right: _____

Farm Deferral Tax Status: Counties make the determination of whether a property qualifies for the farm use assessment without consideration of whether the lands have an associated water right which is leased instream. If you have questions regarding the farm use assessment you should contact your local county assessor. You should contact your County for any weed ordinance and management requirements.

The undersigned declare:

1. I/We agree during the term of this lease to suspend use of water allowed under the water right(s) involved in the lease as well as and any other appurtenant primary or supplemental water right(s); and
2. I/We certify are the lessor(s) (water right interest holder) of the water right(s) in Table 1. If not the deeded land owner, I/we have obtained consent from the deeded land owner and/or have provided documentation of authorization to pursue the instream lease; and
3. I/We affirm that the information in this application is true and accurate.



Signature of Lessor

Date: 1-7-25

Printed name (and title) Douglas Farlow Business name, if applicable: _____

Mailing Address (with state and zip): 12012 SW Powell Butte Hwy Powell Butte, OR 97753

Phone number (include area code): 541-797-5555 **E-mail address: dfarlow@production-solutions.com



Signature of Lessor

Date: 1/7/25

Printed name (and title): Kathleen Farlow Business name, if applicable: _____

Mailing Address (with state and zip): 12012 SW Powell Butte Hwy Powell Butte, OR 97753

Phone number (include area code): _____ **E-mail address: _____

Received by OWRD

FEB 24 2025

Salem, OR

Part 3 of 4 – Place of Use – Lessor Information and Signatures

**Complete Table 1 identify water right(s) proposed to be leased instream
Provide a separate Part 3 for each Lessor (water right interest holder/landowner)**

Table 1

Irrigation District or other Water Purveyor Name: Central Oregon Irrigation District													
Specify Water Right, Priority Date, point of diversion(s) (POD), place of use, tax lot, gov. lot/DLC, acres to be leased, original use type, certificate page number, and any previous lease. If not enough room below, you may add rows (see instructions) or create a spreadsheet/table (matching Table 1) and attach. Any attached table should include reference to the Lessor.													
Water Right #	Priority Date	POD #	Twp	Rng	Sec	O-Q	Tax Lot	Gov. Lot/DLC #	Acres	Use	Page #	Previous Lease #	
94956	10/31/1900	1	18 S	12 E	01	SE NW	3700		0.17	IR	45	None	

Any additional information about the right: _____

Farm Deferral Tax Status: Counties make the determination of whether a property qualifies for the farm use assessment without consideration of whether the lands have an associated water right which is leased instream. If you have questions regarding the farm use assessment you should contact your local county assessor. You should contact your County for any weed ordinance and management requirements.

The undersigned declare:

1. I/We agree during the term of this lease to suspend use of water allowed under the water right(s) involved in the lease as well as and any other appurtenant primary or supplemental water right(s); and
2. I/We certify are the lessor(s) (water right interest holder) of the water right(s) in Table 1. If not the deeded land owner, I/we have obtained consent from the deeded land owner and/or have provided documentation of authorization to pursue the instream lease; and
3. I/We affirm that the information in this application is true and accurate.

Signature of Lessor Date: 12/16/24

Printed name (and title) Cheryle Bridge Business name, if applicable: _____
Mailing Address (with state and zip): 61889 Dobbin Ct. Bend, OR 97702
Phone number (include area code): 541-728-8217 **E-mail address: cl.koalaluv@gmail.com

Signature of Lessor Date: 12/16/24

Printed name (and title): Edina Bridge Business name, if applicable: _____
Mailing Address (with state and zip): 61889 Dobbin Ct. Bend, OR 97702
Phone number (include area code): 541-728-8217 **E-mail address: _____

Received by OWRD

FEB 24 2025

Salem, OR

Part 3 of 4 – Place of Use – Lessor Information and Signature

Complete Table 1 Identify water right(s) proposed to be leased instream

~~Provide a separate Part 3 for each Lessor (water right interest holder/landowner)~~

Table 1


Irrigation District or other Water Purveyor Name: Central Oregon Irrigation District												
Specify Water Right, Priority Date, point of diversion(s) (POD), place of use, tax lot, gov't lot/DLC, acres to be leased, original use type, certificate page number, and any previous lease.												
If not enough room below, you may add rows (see instructions) or create a spreadsheet/table (matching Table 1) and attach. Any attached table should include reference to the Lessor.												
Water Right #	Priority Date	POD #	Twp	Rng	Sec	Q-Q	Tax Lot	Gov't Lot/DLC #	Acres	Use	Page #	Previous Lease #
94956	10/31/1900	1	16 S	14 E	28	SW NE	109		0.29	IR	34	IL-1799

Any additional information about the right: _____

Farm Deferral Tax Status: Counties make the determination of whether a property qualifies for the farm use assessment without consideration of whether the lands have an associated water right which is leased instream. If you have questions regarding the farm use assessment you should contact your local county assessor. You should contact your County for any weed ordinance and management requirements.

The undersigned declare:

1. I/We agree during the term of this lease to suspend use of water allowed under the water right(s) involved in the lease as well as and any other appurtenant primary or supplemental water right(s); and
2. I/We certify are the lessor(s) (water right interest holder) of the water right(s) in Table 1. If not the deeded land owner, I/we have obtained consent from the deeded land owner and/or have provided documentation of authorization to pursue the instream lease; and
3. I/We affirm that the information in this application is true and accurate.

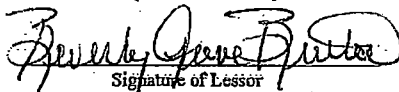

Signature of Lessor

Date: 1/26/25

Printed name (and title) James Alan Burton Business name, if applicable: _____

Mailing Address (with state and zip): 16333 SW Shumway Road Powell Butte, OR 97753

Phone number (include area code): 503-367-9903 **E-mail address: alan.burton@westerntitle.com


Signature of Lessor

Date: 1/26/25

Printed name (and title): Beverly June Burton Business name, if applicable: _____

Mailing Address (with state and zip): 16333 SW Shumway Road Powell Butte, OR 97753

Phone number (include area code): 503-367-8034 **E-mail address: danmarcelhus@gmail.com

Received by OWRD

FEB 24 2025

Salem, OR

Part 3 of 4 – Place of Use – Lessor Information and Signatures

**Complete Table 1 Identify water right(s) proposed to be leased instream
Provide a separate Part 3 for each Lessor (water right interest holder/landowner)**

Table 1

Irrigation District or other Water Purveyor Name: Central Oregon Irrigation District

Specify Water Right, Priority Date, point of diversion(s) (POD), place of use, tax lot, gov't lot/DLC, acres to be leased, original use type, certificate page number, and any previous lease.

If not enough room below, you may add rows (see instructions) or create a spreadsheet/table (matching Table 1) and attach.

Any attached table should include reference to the Lessor.


Water Right #	Priority Date	POD #	Twp		Rng		Sec	Q-Q		Tax Lot	Gov't Lot/DLC #	Acres	Use	Page #	Previous Lease #
94956	10/31/1900	1	17	S	13	E	18	NW	SE	400		1.98	IR	39	None

Any additional information about the right: _____

Farm Deferral Tax Status: Counties make the determination of whether a property qualifies for the farm use assessment without consideration of whether the lands have an associated water right which is leased instream. If you have questions regarding the farm use assessment you should contact your local county assessor. You should contact your County for any weed ordinance and management requirements.

The undersigned declare:

1. I/We agree during the term of this lease to suspend use of water allowed under the water right(s) involved in the lease as well as and any other appurtenant primary or supplemental water right(s); and
2. I/We certify are the lessor(s) (water right interest holder) of the water right(s) in Table 1. If not the deeded land owner, I/we have obtained consent from the deeded land owner and/or have provided documentation of authorization to pursue the instream lease; and
3. I/We affirm that the information in this application is true and accurate.


Signature of Lessor

Date: 11/15/2024

Printed name (and title) Yu Ping Ada Chao

Business name, if applicable: _____

Mailing Address (with state and zip): 63358 peterman Lane Bend, OR 97701

Phone number (include area code): 541-914-9030

**E-mail address: adachao@me.com

Received by OWRD

FEB 24 2025

Salem, OR

Date: _____

Signature of Lessor

Printed name (and title): _____ Business name, if applicable: _____

Mailing Address (with state and zip): _____

Phone number (include area code): _____ **E-mail address: _____

Part 3 of 4 – Place of Use – Lessor Information and Signatures

**Complete Table 1 identify water right(s) proposed to be leased instream
Provide a separate Part 3 for each Lessor (water right interest holder/landowner)**

Table 1

Irrigation District or other Water Purveyor Name: Central Oregon Irrigation District														
Specify Water Right, Priority Date, point of diversion(s) (POD), place of use, tax lot, gov. lot/DLC, acres to be leased, original use type, certificate page number, and any previous lease.														
If not enough room below, you may add rows (see instructions) or create a spreadsheet/table (matching Table 1) and attach. Any attached table should include reference to the lessor.														
Water Right #	Priority Date	POD #	Twp	Rng	Sec	Q=0	Tax Lot	Gov. Lot/DLC #	Acres	Use	Page #	Previous Lease #		
94956	10/31/1900	1	18	S	13	E	04	NE	SE	100		0.86	IR	47
94956	10/31/1900	1	18	S	13	E	04	SE	SE	100		1.10	IR	47
94956	10/31/1900	1	18	S	13	E	04	SE	SE	300		0.65	IR	47
Any additional information about the right: _____														
Farm Deferral Tax Status: Counties make the determination of whether a property qualifies for the farm use assessment without consideration of whether the lands have an associated water right which is leased instream. If you have questions regarding the farm use assessment you should contact your local county assessor. You should contact your County for any weed ordinance and management requirements.														

The undersigned declare:

1. I/We agree during the term of this lease to suspend use of water allowed under the water right(s) involved in the lease as well as and any other appurtenant primary or supplemental water right(s); and
2. I/We certify are the lessor(s) (water right interest holder) of the water right(s) in Table 1. If not the deeded land owner, I/we have obtained consent from the deeded land owner and/or have provided documentation of authorization to pursue the instream lease; and
3. I/We affirm that the information in this application is true and accurate.


Signature of Lessor

Date: 12/18/24

Printed name (and title) Kim Ward Business name, if applicable: Kim D Ward, LLC
Mailing Address (with state and zip): 23160 E. Hwy 20 Bend, OR 97701
Phone number (include area code): 541-382-1636 **E-mail address: ralstondayna@msn.com

Received by OWRD

FEB 24 2025

Salem, OR

OREGON SECRETARY OF STATE
► Corporation Division

HOME

Business Xpress **business name search** oregon business guide

license directory business registry/renewal forms/fees notary public

uniform commercial code uniform commercial code search documents & data services

Business Name Search[New Search](#)[Printer Friendly](#)**Business Entity Data**

02-21-2025

14:11

Registry Nbr	Entity Type	Entity Status	Jurisdiction	Registry Date	Next Renewal Date	Renewal Due?
432035-87	DLLC	INA	OREGON	12-12-1994		
Entity Name	KIM D. WARD L.L.C.					
Foreign Name						

Received by OWRD

FEB 24 2025

[New Search](#)[Printer Friendly](#)**Associated Names**

Type	PPB	PRINCIPAL PLACE OF BUSINESS		Salem, OR
Addr 1	23160 E HWY 20			
Addr 2				
CSZ	BEND	OR	97701	Country UNITED STATES OF AMERICA

Please click [here](#) for general information about registered agents and service of process.

Type	AGT	REGISTERED AGENT	Start Date	10-31-2023	Resign Date	
Name	JEFF	EAGER				
Addr 1	20584 SE EVIAN AVENUE					
Addr 2						
CSZ	BEND	OR	97702	Country	UNITED STATES OF AMERICA	

Type	MAL	MAILING ADDRESS		
Addr 1	PO BOX 2264			
Addr 2				
CSZ	BEND	OR	97709	Country UNITED STATES OF AMERICA

Type	MGR	MANAGER		Resign Date	
Name	SALLY	J	WARD		
Addr 1	23160 E HWY 20				
Addr 2					
CSZ	BEND	OR	97701	Country	UNITED STATES OF AMERICA

Type	MGR	MANAGER		Resign Date	
Name	KIM	D	WARD		
Addr 1	23160 E HWY 20				
Addr 2					












CSZ	BEND	OR	97701		Country	UNITED STATES OF AMERICA
-----	------	----	-------	--	---------	--------------------------

[New Search](#) [Printer Friendly](#) [Name History](#)

Business Entity Name	Name Type	Name Status	Start Date	End Date
KIM D. WARD L.L.C.	EN	CUR	12-12-1994	

Please read before ordering Copies.

[New Search](#) [Printer Friendly](#) [Summary History](#)

Image Available	Action	Transaction Date	Effective Date	Status	Name/Agent Change	Dissolved By
	ADMINISTRATIVE DISSOLUTION	02-13-2025		SYS		
	AMNDMT TO ANNUAL RPT/INFO STATEMENT	01-16-2025		FI		
	AMENDED ANNUAL REPORT	10-31-2023		FI	Agent	
	AMENDED ANNUAL REPORT	11-03-2022		FI		
	AMENDED ANNUAL REPORT	10-28-2021		FI		
	AMENDED ANNUAL REPORT	10-29-2020		FI		
	AMENDED ANNUAL REPORT	10-28-2019		FI		
	AMENDED ANNUAL REPORT	11-01-2018		FI		
	AMNDMT TO ANNUAL RPT/INFO STATEMENT	08-22-2018		FI		
	ANNUAL REPORT PAYMENT	12-04-2017		SYS		Received by OWRD
	ANNUAL REPORT PAYMENT	11-29-2016		SYS		FEB 24 2025
	ANNUAL REPORT PAYMENT	12-01-2015		SYS		Salem, OR
	AMNDMT TO ANNUAL RPT/INFO STATEMENT	10-01-2015		FI		
	AMENDED ANNUAL REPORT	11-14-2014		FI		
	AMENDED ANNUAL REPORT	11-26-2013		FI		
	ANNUAL REPORT PAYMENT	12-13-2012		SYS		
	ANNUAL REPORT PAYMENT	12-01-2011		SYS		
	ANNUAL REPORT PAYMENT	11-26-2010	11-24-2010	SYS		

Part 3 of 4 – Place of Use – Lessor Information and Signatures

Complete Table 1 Identify water right(s) proposed to be leased instream
Provide a separate Part 3 for each Lessor (water right interest holder/landowner)

Table 1

Irrigation District or other Water Purveyor Name: Central Oregon Irrigation District

Specify Water Right, Priority Date, point of diversion(s) (POD); place of use; tax lot, gov't lot/DLC, acres to be leased, original use type, certificate page number, and any previous lease.

If not enough room below, you may add rows (see instructions) or create a spreadsheet/table (matching Table 1) and attach.
 Any attached table should include reference to the Lessor.

Water Right #	Priority Date	POD #	Twp	Rng	Sec	Q-Q	Tax Lot	Gov't Lot/DLC #	Acres	Use	Page #	Previous Lease #
94956	10/31/1900	1	17 S	13 E	22	SW NW	700		0.25	IR	40	IL-1801, 1717

Any additional information about the right: _____

Farm Deferral Tax Status: Counties make the determination of whether a property qualifies for the farm use assessment without consideration of whether the lands have an associated water right which is leased instream. If you have questions regarding the farm use assessment you should contact your local county assessor. You should contact your County for any weed ordinance and management requirements.

The undersigned declare:

1. I/We agree during the term of this lease to suspend use of water allowed under the water right(s) involved in the lease as well as and any other appurtenant primary or supplemental water right(s); and
2. I/We certify are the lessor(s) (water right interest holder) of the water right(s) in Table 1. If not the deeded land owner, I/we have obtained consent from the deeded land owner and/or have provided documentation of authorization to pursue the instream lease; and
3. I/We affirm that the information in this application is true and accurate.



Date: 12/17/24

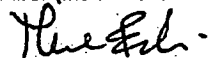
Signature of Lessor

Printed name (and title) Daniel Derlacki Business name, if applicable: _____

Mailing Address (with state and zip): 23265 Cindy Ct. Bend, OR 97701

Phone number (include area code): 541-408-2904

**E-mail address: danderlacki@hotmail.com



Date: 12/17/24

Signature of Lessor

Printed name (and title): Helen Feroli Business name, if applicable: _____

Mailing Address (with state and zip): 23265 Cindy Ct. Bend, OR 97701

Phone number (include area code):

**E-mail address: _____

Received by OWRD

FEB 24 2025

Salem, OR

Part 3 of 4 – Place of Use – Lessor Information and Signatures

Complete Table 1 Identify water right(s) proposed to be leased instream
Provide a separate Part 3 for each Lessor (water right interest holder/landowner)

Table 1

Irrigation District or other Water Purveyor Name: Central Oregon Irrigation District													
Specify Water Right, Priority Date, point of diversion(s) (POD), place of use, tax lot, gov't lot/DLC, acres to be leased, original use type, certificate page number, and any previous lease.													
If not enough room below, you may add rows (see instructions) or create a spreadsheet/table (matching Table 1) and attach.													
Any attached table should include reference to the Lessor.													
Water Right #	Priority Date	POD #	Twp	Rng	Sec	Q-Q	Tax Lot	Gov't Lot/DLC #	Acres	Use	Page #	Previous Lease #	
94956	10/31/1900	1	15 S	14 E	34	NW NE	100		2.30	IR	27	None	
94956	10/31/1900	1	15 S	14 E	34	NE NE	100		0.35	IR	27	None	
94956	10/31/1900	1	15 S	14 E	34	SW NE	100		0.23	IR	27	None	
94956	10/31/1900	1	15 S	14 E	27	NW SE	800		1.17	IR	26	None	
Any additional information about the right: _____													
Farm Deferral Tax Status: Counties make the determination of whether a property qualifies for the farm use assessment without consideration of whether the lands have an associated water right which is leased instream. If you have questions regarding the farm use assessment you should contact your local county assessor. You should contact your County for any weed ordinance and management requirements.													

The undersigned declare:

1. I/We agree during the term of this lease to suspend use of water allowed under the water right(s) involved in the lease as well as and any other appurtenant primary or supplemental water right(s); and
2. I/We certify are the lessor(s) (water right interest holder) of the water right(s) in Table 1. If not the deeded land owner, I/we have obtained consent from the deeded land owner and/or have provided documentation of authorization to pursue the instream lease; and
3. I/We affirm that the information in this application is true and accurate.

Theodore Lyster, Manager
Lyterra Properties, LLC
Signature of Lessor

Date: 12/18/2024

Printed name (and title) Theodore Lyster Business name, if applicable: _____

Mailing Address (with state and zip): PO Box 28 Bend, OR 97709

Phone number (include area code): 541-410-1833 **E-mail address: tlysterrancher@gmail.com

Received by OWRD

FEB 24 2025

Salem, OR

OREGON SECRETARY OF STATE
► Corporation Division

HOME

Business Xpress **business name search** oregon business guide

license directory business registry/renewal forms/fees notary public

uniform commercial code uniform commercial code search documents & data services

Business Name Search[New Search](#)[Printer Friendly](#)**Business Entity Data**

02-21-2025

14:15

Registry Nbr	Entity Type	Entity Status	Jurisdiction	Registry Date	Next Renewal Date	Renewal Due?
1705579-96	DLLC	ACT	OREGON	08-11-2020	08-11-2025	
Entity Name	LYSTER PROPERTIES, LLC					
Foreign Name						

Received by OWRD

FEB 24 2025

[New Search](#)[Printer Friendly](#)**Associated Names**

Type	PPB	PRINCIPAL PLACE OF BUSINESS				Salem, OR	
Addr 1	63755 JOHNSON RD						
Addr 2							
CSZ	BEND		OR	97703		Country	UNITED STATES OF AMERICA

Please click [here](#) for general information about registered agents and service of process.

Please click [here](#) for general information about Registered Agents and how to file.

Type	AGT REGISTERED AGENT			Start Date	08-14-2020	Resign Date	
Name	THEODORE	C	LYSTER	III			
Addr 1	63755 JOHNSON RD						
Addr 2							
CSZ	BEND	OR	97703	Country	UNITED STATES OF AMERICA		

Type	MAL	MAILING ADDRESS				
Addr 1	PO BOX 28					
Addr 2						
CSZ	BEND	OR	97709		Country	UNITED STATES OF AMERICA

Type	MGR	MANAGER			Resign Date	
Name	THEODORE	C	LYSTER	III		
Addr 1	PO BOX 28					
Addr 2						
CSZ	BEND	OR	97709		Country	UNITED STATES OF AMERICA

[New Search](#)[Printer Friendly](#)**Name History**







Business Entity Name	Name Type	Name Status	Start Date	End Date
LYSTER PROPERTIES, LLC	EN	CUR	08-11-2020	

Please read before ordering Copies.

[New Search](#)

[Printer Friendly](#)

[Summary History](#)

Image Available	Action	Transaction Date	Effective Date	Status	Name/Agent Change	Dissolved By
	AMENDED ANNUAL REPORT	07-09-2024		FI		
	AMENDED ANNUAL REPORT	07-12-2023		FI		
	AMENDED ANNUAL REPORT	08-17-2022		FI		
	AMENDED ANNUAL REPORT	07-16-2021		FI		
	AMNDMT TO ANNUAL RPT/INFO STATEMENT	08-14-2020		FI	Agent	
	ARTICLES OF ORGANIZATION	08-11-2020		FI	Agent	

[About Us](#) | [Announcements](#) | [Laws & Rules](#) | [Feedback Policy](#) | [SOS Home](#) | [Oregon Blue Book](#) | [Oregon.gov](#)

For comments or suggestions regarding the operation of this site, please contact : corporation.division@sos.oregon.gov

© 2025 Oregon Secretary of State. All Rights Reserved.

Received by OWRD

FEB 24 2025

Salem, OR

Part 3 of 4 – Place of Use – Lessor Information and Signatures

**Complete Table 1 Identify water right(s) proposed to be leased instream
Provide a separate Part 3 for each Lessor (water right interest holder/landowner)**

Table 1


Irrigation District or other Water Purveyor Name: Central Oregon Irrigation District															
Specify Water Right, Priority Date, point of diversion(s) (POD), place of use, tax lot, gov't lot/DLC, acres to be leased, original use type, certificate page number, and any previous lease. If not enough room below, you may add rows (see instructions) or create a spreadsheet/table (matching Table 1) and attach. Any attached table should include reference to the Lessor.															
Water Right #	Priority Date	POD #	Twp		Rng		Sec	Q-Q		Tax Lot	Gov't Lot/DLC #	Acres	Use	Page #	Previous Lease #
94956	10/31/1900	1	18	S	13	E	06	NW	SE	1000		3.99	IR	47	IL-2023, 1914, 1663, 1467

Any additional information about the right: _____

Farm Deferral Tax Status: Counties make the determination of whether a property qualifies for the farm use assessment without consideration of whether the lands have an associated water right which is leased instream. If you have questions regarding the farm use assessment you should contact your local county assessor. You should contact your County for any weed ordinance and management requirements.

The undersigned declare:


1. I/We agree during the term of this lease to suspend use of water allowed under the water right(s) involved in the lease as well as and any other appurtenant primary or supplemental water right(s); and
2. I/We certify are the lessor(s) (water right interest holder) of the water right(s) in Table 1. If not the deeded land owner, I/we have obtained consent from the deeded land owner and/or have provided documentation of authorization to pursue the instream lease; and
3. I/We affirm that the information in this application is true and accurate.



Signature of Lessor

Date: 02/13/2025

Printed name (and title) Timothy Samuelson Business name, if applicable: Choice Holdings
Mailing Address (with state and zip): 1051 Kearny Street, Denver, CO 80220
Phone number (include area code): 970-980-9079 **E-mail address: tsamuelson@choice-farms.com



Signature of Lessor

Date: 02/13/2025

Printed name (and title): Chris Mallory Business name, if applicable: Choice Holdings
Mailing Address (with state and zip):
Phone number (include area code): 706-575-6772 **E-mail address: cmallory@choice-farms.com

Received by OWRD

FEB 24 2025

Salem, OR

Business Name Search

[New Search](#)

[Printer Friendly](#)

Business Entity Data

09-12-2024

13:55

Registry Nbr	Entity Type	Entity Status	Jurisdiction	Registry Date	Next Renewal Date	Renewal Due?
2151366-98	DLLC	ACT	OREGON	07-21-2023	07-21-2025	
Entity Name CHOICE HOLDINGS LLC						
Foreign Name						

Received by OWRD

[New Search](#)

[Printer Friendly](#)

Associated Names

FEB 24 2025

Type	PPB	PRINCIPAL PLACE OF BUSINESS		Salem, OR
Addr 1	61795 TEAL RD			
Addr 2				
CSZ	BEND	OR	97702	Country UNITED STATES OF AMERICA

Please click [here](#) for general information about registered agents and service of process.

Type	AGT	REGISTERED AGENT	Start Date	07-21-2023	Resign Date	
Name	CHRISTOPHER		MALLORY			
Addr 1	675 NE PROVIDENCE DR					
Addr 2						
CSZ	BEND	OR	97701	Country	UNITED STATES OF AMERICA	

Type	MAL	MAILING ADDRESS		
Addr 1	1051 KEARNEY ST			
Addr 2				
CSZ	DENVER	CO	80220	Country UNITED STATES OF AMERICA

Type	MEM	MEMBER				Resign Date	
Name	JORDAN		VASBINDER				
Addr 1	4912 E CALLE DEL NORTE						
Addr 2							
CSZ	PHOENIX	AZ	85018		Country	UNITED STATES OF AMERICA	

Type	MGR	MANAGER			Resign Date	
Name	MICHAEL	LEE	REBER			
Addr 1	2037 E 167TH DR					
Addr 2						

CSZ	THORNTON	CO	80602		Country	UNITED STATES OF AMERICA
-----	----------	----	-------	--	---------	--------------------------

Type	MGR	MANAGER			Resign Date	
Name	TIMOTHY	D	SAMUELSON			
Addr 1	1051 KEARNEY ST					
Addr 2						
CSZ	DENVER	CO	80220		Country	UNITED STATES OF AMERICA



Type	MGR	MANAGER			Resign Date	
Name	CHRISTOPHER		MALLORY			
Addr 1	675 NE PROVIDENCE DR					
Addr 2						
CSZ	BEND	OR	97701		Country	UNITED STATES OF AMERICA

[New Search](#) [Printer Friendly](#) [Name History](#)

Business Entity Name	Name Type	Name Status	Start Date	End Date
CHOICE HOLDINGS LLC	EN	CUR	07-21-2023	

Please [read](#) before ordering [Copies](#).

[New Search](#) [Printer Friendly](#) [Summary History](#)

Image Available	Action	Transaction Date	Effective Date	Status	Name/Agent Change	Dissolved By
	AMENDED ANNUAL REPORT	08-25-2024		FI		
	ARTICLES OF ORGANIZATION	07-21-2023		FI	Agent	

[About Us](#) | [Announcements](#) | [Laws & Rules](#) | [Feedback Policy](#) | [SOS Home](#) | [Oregon Blue Book](#) | [Oregon.gov](#)

For comments or suggestions regarding the operation of this site,
please contact : corporation.division@sos.oregon.gov

© 2024 Oregon Secretary of State. All Rights Reserved.

Received by OWRD

FEB 24 2025

Salem, OR

Part 3 of 4 – Place of Use – Lessor Information and Signatures

Complete Table 1 Identify water right(s) proposed to be leased instream
Provide a separate Part 3 for each Lessor (water right interest holder/landowner)

Table 1

Irrigation District or other Water Purveyor Name: Central Oregon Irrigation District

Specify Water Right, Priority Date, point of diversion(s) (POD), place of use, tax lot, gov't lot/DLC, acres to be leased, original use type, certificate page number, and any previous lease.

If not enough room below, you may add rows (see instructions) or create a spreadsheet/table (matching Table 1) and attach.

Any attached table should include reference to the Lessor.

Water Right #	Priority Date	POD #	Twp	Rng	Sec	Q-Q	Tax Lot	Gov't Lot/DLC #	Acres	Use	Page #	Previous Lease #
94956	10/31/1900	1	18 S	13 E	03	SW NE	700		1.24	IR	46	None

Any additional information about the right:

Farm Deferral Tax Status: Counties make the determination of whether a property qualifies for the farm use assessment without consideration of whether the lands have an associated water right which is leased instream. If you have questions regarding the farm use assessment you should contact your local county assessor. You should contact your County for any weed ordinance and management requirements.

The undersigned declare:

1. I/We agree during the term of this lease to suspend use of water allowed under the water right(s) involved in the lease as well as and any other appurtenant primary or supplemental water right(s); and
2. I/We certify are the lessor(s) (water right interest holder) of the water right(s) in Table 1. If not the deeded land owner, I/we have obtained consent from the deeded land owner and/or have provided documentation of authorization to pursue the instream lease; and
3. I/We affirm that the information in this application is true and accurate.

Signature of Lessor

Date: 01-08-25

Printed name (and title) Sara Katz Business name, if applicable: _____

Mailing Address (with state and zip): 61802 Ten Barr Rd. Bend, OR 97701

Phone number (include area code): 503-880-9314 **E-mail address: westridgestables@icloud.com

Received by OWRD

FEB 24 2025

Salem, OR

Part 3 of 4 – Place of Use – Lessor Information and Signatures

**Complete Table 1 Identify water right(s) proposed to be leased instream
Provide a separate Part 3 for each Lessor (water right interest holder/landowner)**

Table 1

Irrigation District or other Water Purveyor Name: Central Oregon Irrigation District															
Specify Water Right, Priority Date, point of diversion(s) (POD), place of use, tax lot, gov't lot/DLC, acres to be leased, original use type, certificate page number, and any previous lease. If not enough room below, you may add rows (see instructions) or create a spreadsheet/table (matching Table 1) and attach. Any attached table should include reference to the Lessor.															
Water Right #	Priority Date	POD #	Twp	Rng	Sec	Q-Q	Tax Lot	Gov't Lot/DLC #	Acres	Use	Page #	Previous Lease #			
94956	10/31/1900	1	17 S	14 E	27	NW SW	300		4.67	IR	44	IL-1950			

Any additional information about the right: _____

Farm Deferral Tax Status: Counties make the determination of whether a property qualifies for the farm use assessment without consideration of whether the lands have an associated water right which is leased instream. If you have questions regarding the farm use assessment you should contact your local county assessor. You should contact your County for any weed ordinance and management requirements.

The undersigned declare:

1. I/We agree during the term of this lease to suspend use of water allowed under the water right(s) involved in the lease as well as and any other appurtenant primary or supplemental water right(s); and
2. I/We certify are the lessor(s) (water right interest holder) of the water right(s) in Table 1. If not the deeded land owner, I/we have obtained consent from the deeded land owner and/or have provided documentation of authorization to pursue the instream lease; and
3. I/We affirm that the information in this application is true and accurate.



Heather Zumwalt (Jan 3, 2025 17:35 PST)

Date: _____

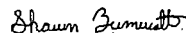
Signature of Lessor

Printed name (and title) Heather Zumwalt

Business name, if applicable: _____

Mailing Address (with state and zip): 62570 Dodds Rd. Bend OR 97701

Phone number (include area code): 541-480-4721 **E-mail address: Kingshorse77@hotmail.com



Date: _____

Signature of Lessor

Printed name (and title): Shawn Zumwalt Business name, if applicable: _____

Mailing Address (with state and zip): 62570 Dodds Rd. Bend OR 97701

Phone number (include area code): 541-280-4854 **E-mail address: szumwalt28@gmail.com

Received by OWRD

FEB 24 2025

Salem, OR

Part 3 of 4 – Place of Use – Lessor Information and Signatures

Complete Table 1 Identify water right(s) proposed to be leased instream
Provide a separate Part 3 for each Lessor (water right interest holder/landowner)

Table 1


Irrigation District or other Water Purveyor Name: Central Oregon Irrigation District															
Specify Water Right, Priority Date, point of diversion(s) (POD), place of use, tax lot, gov. lot/DLC, acres to be leased, original use type, certificate page number, and any previous lease. If not enough room below, you may add rows (see instructions) or create a spreadsheet/table (matching Table 1) and attach. Any attached table should include reference to the Lessor.															
Water Right #	Priority Date	POD #	Iwp	Rng	Sec	Q-Q	Tax Lot	Gov. Lot/DLC #	Acres	Use	Page #	Previous Lease #			
94956	10/31/1900	1	18	S	12	E	02	SE	NE	1315		0.70	IR	45	IL-1733, 1528, 1456, 1046

Any additional information about the right: _____

Farm Deferral Tax Status: Counties make the determination of whether a property qualifies for the farm use assessment without consideration of whether the lands have an associated water right which is leased instream. If you have questions regarding the farm use assessment you should contact your local county assessor. You should contact your County for any weed ordinance and management requirements.

The undersigned declare:

1. I/We agree during the term of this lease to suspend use of water allowed under the water right(s) involved in the lease as well as and any other appurtenant primary or supplemental water right(s); and
2. I/We certify are the lessor(s) (water right interest holder) of the water right(s) in Table 1. If not the deeded land owner, I/we have obtained consent from the deeded land owner and/or have provided documentation of authorization to pursue the instream lease; and
3. I/We affirm that the information in this application is true and accurate.


Signature of Lessor

Date: 2/10/2025

Printed name (and title): Paul aka Dan Stultz

Business name, if applicable: _____

Mailing Address (with state and zip): 61845 Ward Rd. Bend, OR 97702

Phone number (include area code): 541-788-3099

**E-mail address: dansbarns@gmail.com


Signature of Lessor

Date: 2-10-2025

Printed name (and title): Kathleen Millican

Business name, if applicable: _____

Mailing Address (with state and zip): 61845 Ward Rd. Bend, OR 97702

Phone number (include area code):

**E-mail address: _____

Received by OWRD

FEB 24 2025

Salem, OR

Part 3 of 4 – Place of Use – Lessor Information and Signatures

Complete Table 1 Identify water right(s) proposed to be leased instream
Provide a separate Part 3 for each Lessor (water right interest holder/landowner)

Table 1


Irrigation District or other Water Purveyor Name: Central Oregon Irrigation District													
Specify Water Right, Priority, Date, point of diversion(s) (POD), place of use, tax lot, gov't lot/DLC, acres to be leased, original use type, certificate page number, and any previous lease													
If not enough room below, you may add rows (see instructions) or create a spreadsheet/table (matching Table 1) and attach. Any attached table should include reference to the Lessor.													
Water Right #	Priority Date	POD #	Twp	Rng	Sec	Q-Q	Tax Lot	Gov't Lot/DLC #	Acres	Use	Page #	Previous Lease #	
94956	10/31/1900	1	17 S	14 E	34	NE NW	100		0.50	IR	44	IL-1844, 1572	

Any additional information about the right: _____

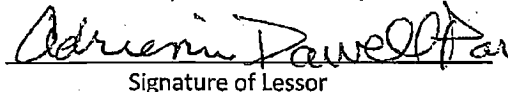
Farm Deferral Tax Status: Counties make the determination of whether a property qualifies for the farm use assessment without consideration of whether the lands have an associated water right which is leased instream. If you have questions regarding the farm use assessment you should contact your local county assessor. You should contact your County for any weed ordinance and management requirements.

The undersigned declare:

1. I/We agree during the term of this lease to suspend use of water allowed under the water right(s) involved in the lease as well as and any other appurtenant primary or supplemental water right(s); and
2. I/We certify are the lessor(s) (water right interest holder) of the water right(s) in Table 1. If not the deeded land owner, I/we have obtained consent from the deeded land owner and/or have provided documentation of authorization to pursue the instream lease; and
3. I/We affirm that the information in this application is true and accurate.

 Date: 12/16/24
Signature of Lessor

Printed name (and title) James Parker Business name, if applicable: _____
Mailing Address (with state and zip): 25785 Walker Rd. Bend, OR 97701
Phone number (include area code): 541-420-0173 **E-mail address: jpllamas@ykw.com

 Date: 12-10-24
Signature of Lessor

Printed name (and title): Adrienne Parker Business name, if applicable: _____
Mailing Address (with state and zip): 25785 Walker Rd. Bend, OR 97701
Phone number (include area code): **E-mail address:

Received by OWRD

FEB 24 2025

Salem, OR

Part 3 of 4 – Place of Use – Lessor Information and Signature

Complete Table 1 Identify water right(s) proposed to be leased instream

Provide a separate Part 3 for each Lessor (water right interest holder/landowner)

Table 1

Irrigation District or other Water Purveyor Name: Central Oregon Irrigation District												
Specify Water Right, Priority Date, point of diversion(s) (POD), place of use, tax lot, gov't lot/DLC, acres to be leased, original use type, certificate page number, and any previous lease: If not enough room below, you may add rows (see instructions) or create a spreadsheet/table (matching Table 1) and attach. Any attached table should include reference to the Lessor.												
Water Right #	Priority Date	POD #	Twp	Rng	Sec	Q-Q	Tax Lot	Gov't Lot/DLC #	Acres	Use	Page #	Previous Lease #
94956	10/31/1900	1	17 S	13 E	30	NW NW	200		1.41	IR	40	IL-1804

Any additional information about the right: _____

Farm Deferral Tax Status: Counties make the determination of whether a property qualifies for the farm use assessment without consideration of whether the lands have an associated water right which is leased instream. If you have questions regarding the farm use assessment you should contact your local county assessor. You should contact your County for any weed ordinance and management requirements.

The undersigned declare:

1. I/We agree during the term of this lease to suspend use of water allowed under the water right(s) involved in the lease as well as and any other appurtenant primary or supplemental water right(s); and
2. I/We certify are the lessor(s) (water right interest holder) of the water right(s) in Table 1. If not the deeded land owner, I/we have obtained consent from the deeded land owner and/or have provided documentation of authorization to pursue the instream lease; and
3. I/We affirm that the information in this application is true and accurate.



Signature of Lessor

Date:

1-9-25

Printed name (and title) Amy Donovan Business name, if applicable: _____

Mailing Address (with state and zip): 725 E California St. Jacksonville, OR 97530

Phone number (include area code): 541-410-8940 **E-mail address: birdielou7@gmail.com

Received by OWRD

FEB 24 2025

Salem, OR

Part 3 of 4 – Place of Use – Lessor Information and Signatures

**Complete Table 1 Identify water right(s) proposed to be leased instream
Provide a separate Part 3 for each Lessor (water right interest holder/landowner)**

Table 1


Irrigation District or other Water Purveyor Name: Central Oregon Irrigation District													
Specify Water Right, Priority Date, point of diversion(s) (POD), place of use, tax lot, gov't lot/DLC, acres to be leased, original use type, certificate page number, and any previous lease.													
If not enough room below, you may add rows (see instructions) or create a spreadsheet/table (matching Table 1) and attach.													
Any attached table should include reference to the Lessor:													
Water Right #	Priority Date	POD #	Twp	Rng	Sec	Q-Q	Tax Lot	Gov't Lot/DLC #	Acres	Use	Page #	Previous Lease #	
94956	10/31/1900	1	15 S	14 E	27	SE SW	1000		0.84	IR	26	None	

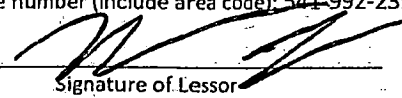
Any additional information about the right: _____

Farm Deferral Tax Status: Counties make the determination of whether a property qualifies for the farm use assessment without consideration of whether the lands have an associated water right which is leased instream. If you have questions regarding the farm use assessment you should contact your local county assessor. You should contact your County for any weed ordinance and management requirements.

The undersigned declare:

1. I/We agree during the term of this lease to suspend use of water allowed under the water right(s) involved in the lease as well as and any other appurtenant primary or supplemental water right(s); and
2. I/We certify are the lessor(s) (water right interest holder) of the water right(s) in Table 1. If not the deeded land owner, I/we have obtained consent from the deeded land owner and/or have provided documentation of authorization to pursue the instream lease; and
3. I/We affirm that the information in this application is true and accurate.


 Date: 12/24/24
 Signature of Lessor _____
 Printed name (and title): Jennifer Knott Business name, if applicable: _____
 Mailing Address (with state and zip): PO Box 289 Otis, OR 97368
 Phone number (include area code): 541-992-2393 **E-mail address: jen@rkconcrete.net


 Date: 1/6/25
 Signature of Lessor _____
 Printed name (and title): Ryan Knott Business name, if applicable: _____
 Mailing Address (with state and zip): PO Box 289 Otis, OR 97368
 Phone number (include area code): **E-mail address:

Received by OWRD

FEB 24 2025

Salem, OR

Part 3 of 4 – Place of Use – Lessor Information and Signatures

**Complete Table 1 Identify water right(s) proposed to be leased instream
Provide a separate Part 3 for each Lessor (water right interest holder/landowner)**

Table 1

Irrigation District or other Water Purveyor Name: Central Oregon Irrigation District

Specify Water Right, Priority Date, point of diversion(s) (POD), place of use, tax lot, gov't lot/DLC, acres to be leased, original use type, certificate page number, and any previous lease.

If not enough room below, you may add rows (see instructions) or create a spreadsheet/table (matching Table 1) and attach.

Any attached table should include reference to the Lessor.

Water Right #	Priority Date	POD #	Twp		Rng		Sec	Q-Q		Tax Lot	Gov't Lot/DLC #	Acres	Use	Page #	Previous Lease #
94956	10/31/1900	1	18	S	12	E	02	NW	NW	300		1.40	IR	45	None

Any additional information about the right: _____

Farm Deferral Tax Status: Counties make the determination of whether a property qualifies for the farm use assessment without consideration of whether the lands have an associated water right which is leased instream. If you have questions regarding the farm use assessment you should contact your local county assessor. You should contact your County for any weed ordinance and management requirements.

The undersigned declare:

1. I/We agree during the term of this lease to suspend use of water allowed under the water right(s) involved in the lease as well as and any other appurtenant primary or supplemental water right(s); and
2. I/We certify are the lessor(s) (water right interest holder) of the water right(s) in Table 1. If not the deeded land owner, I/we have obtained consent from the deeded land owner and/or have provided documentation of authorization to pursue the instream lease; and
3. I/We affirm that the information in this application is true and accurate.


Signature of Lessor

Date: 1-6-2025

Printed name (and title) Brandon Reese Business name, if applicable: _____

Mailing Address (with state and zip): 61944 27TH ST BEND, OR 97702

Phone number (include area code): 541-948-3403 **E-mail address: brandon@aspen-bend.com


Signature of Lessor

Date: 1-6-2025

Printed name (and title): Jarrod Levin Business name, if applicable: _____

Mailing Address (with state and zip): 61944 27TH ST BEND, OR 97702

Phone number (include area code): **E-mail address: ; jarrod@aspen-bend.com

Received by OWRD

FEB 24 2025

Salem, OR

Part 3 of 4 – Place of Use – Lessor Information and Signatures

**Complete Table 1 Identify water right(s) proposed to be leased instream
Provide a separate Part 3 for each Lessor (water right interest holder/landowner)**

Table 1

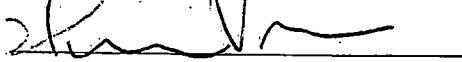
Irrigation District or other Water Purveyor Name: Central Oregon Irrigation District													
Specify Water Right, Priority Date, point of diversion(s) (POD), place of use, tax lot, gov't lot/DLC, acres to be leased, original use type, certificate page number, and any previous lease.													
If not enough room below, you may add rows (see instructions) or create a spreadsheet/table (matching Table 1) and attach.													
Any attached table should include reference to the Lessor.													
Water Right #	Priority Date	POD #	Twsp	Rng	Sec	Q-Q	Tax Lot	Gov't Lot/DLC #	Acres	Use	Page #	Previous Lease #	
94956	10/31/1900	1	17 S	14 E	27	NE NE	600		1.59	IR	44	None	

Any additional information about the right: _____

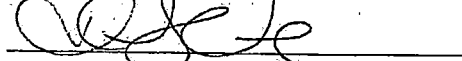
Farm Deferral Tax Status: Counties make the determination of whether a property qualifies for the farm use assessment without consideration of whether the lands have an associated water right which is leased instream. If you have questions regarding the farm use assessment you should contact your local county assessor. You should contact your County for any weed ordinance and management requirements.

The undersigned declare:

1. I/We agree during the term of this lease to suspend use of water allowed under the water right(s) involved in the lease as well as and any other appurtenant primary or supplemental water right(s); and
2. I/We certify are the lessor(s) (water right interest holder) of the water right(s) in Table 1. If not the deeded land owner, I/we have obtained consent from the deeded land owner and/or have provided documentation of authorization to pursue the instream lease; and
3. I/We affirm that the information in this application is true and accurate.

 Date: 12-20-2024
Signature of Lessor

Printed name (and title) Quinn Vance Business name, if applicable: _____
Mailing Address (with state and zip): 26345 Walker Rd. Bend, OR 97701
Phone number (include area code): 541-280-8294 **E-mail address: qvance0141@yahoo.com

 Date: 12/21/24
Signature of Lessor

Printed name (and title): Randy Vance Business name, if applicable: _____
Mailing Address (with state and zip): 26345 Walker Rd. Bend, OR 97701
Phone number (include area code): _____ **E-mail address: ; randy@bossmortgage.com

Received by OWRD

FEB 24 2025

Salem, OR

**DESCHUTES COUNTY
SEC.11 T18S R13E**

SCALE - 1" = 400'

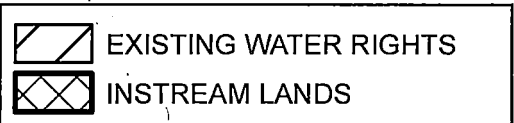
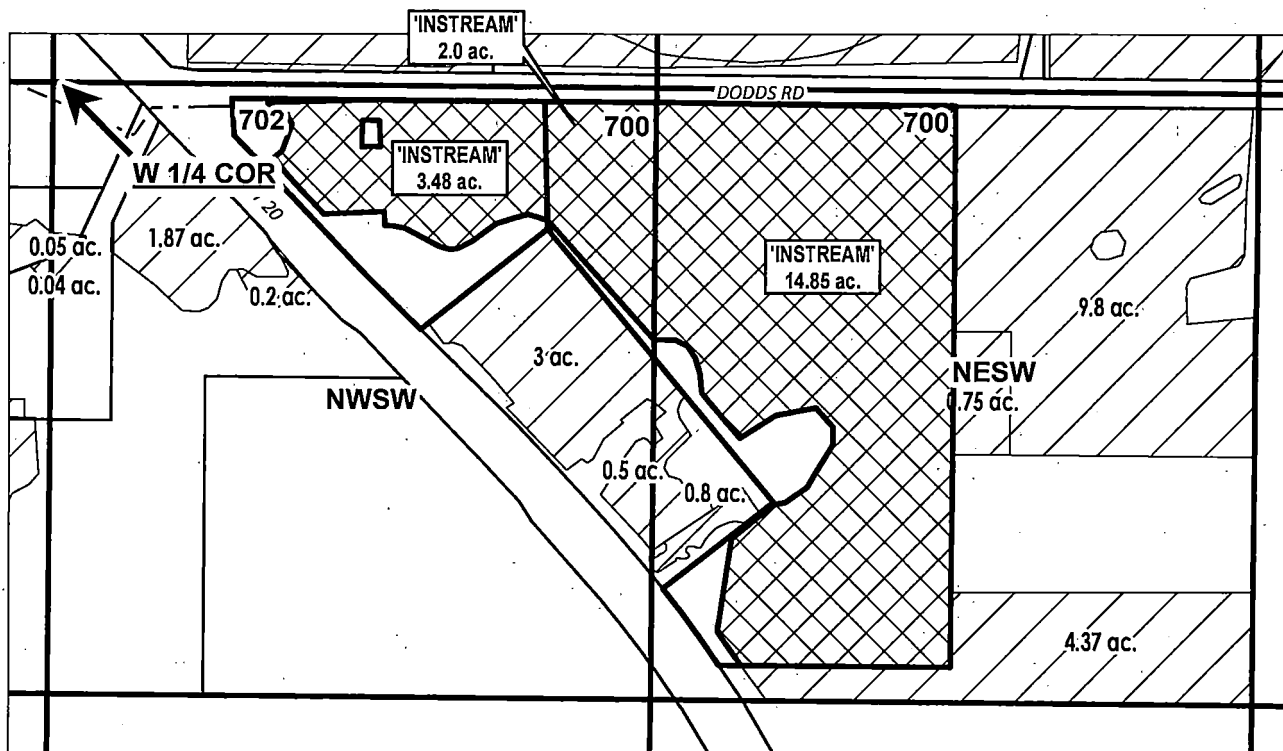
Received by OWRD

FEB 24 2025

Salem, OR



NW 1/4 OF THE SW 1/4; NE 1/4 OF THE SW 1/4



APPLICATION FOR 1 YEAR INSTREAM LEASE

NAME: Kenneth Burbank Revocable Trust

TAXLOT #: 700, 702

20.33 ACRES

DATE: 11/8/2024

**CROOK COUNTY
SEC.35 T15S R14E**

SCALE - 1" = 400'

Received by OWRD

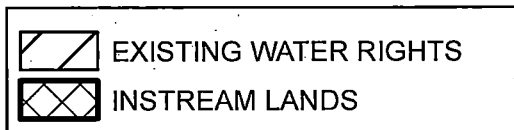
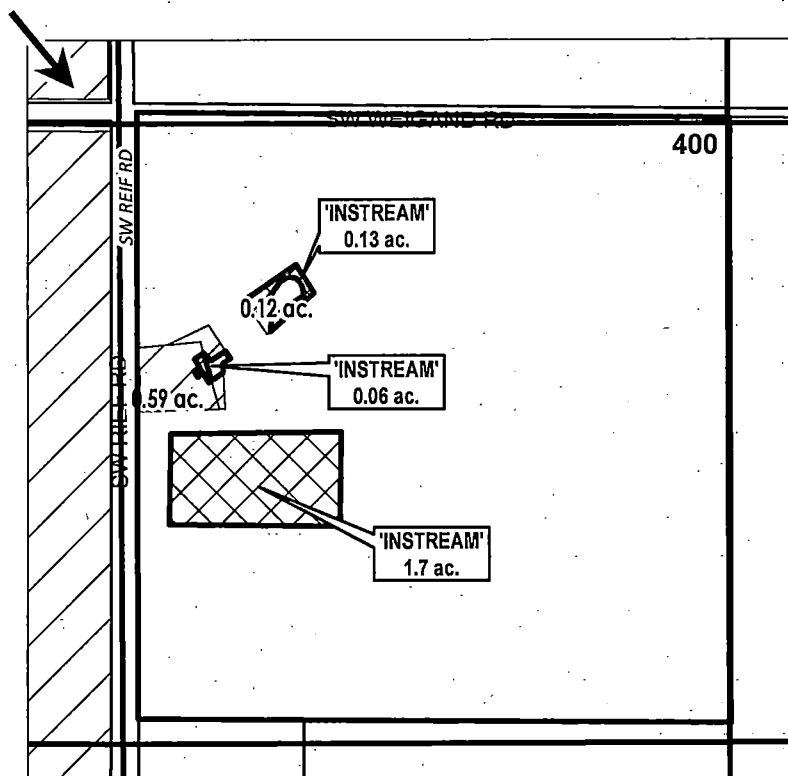
FEB 24 2025

Salem, OR



NW 1/4 OF THE SW 1/4

W 1/4 COR



APPLICATION FOR 1 YEAR INSTREAM LEASE

NAME: Powell Butte Farmers Club

TAXLOT #: 400

1.89 ACRES

DATE: 11/7/2024

**CROOK COUNTY
SEC.25 T15S R14E**

SCALE - 1" = 400'

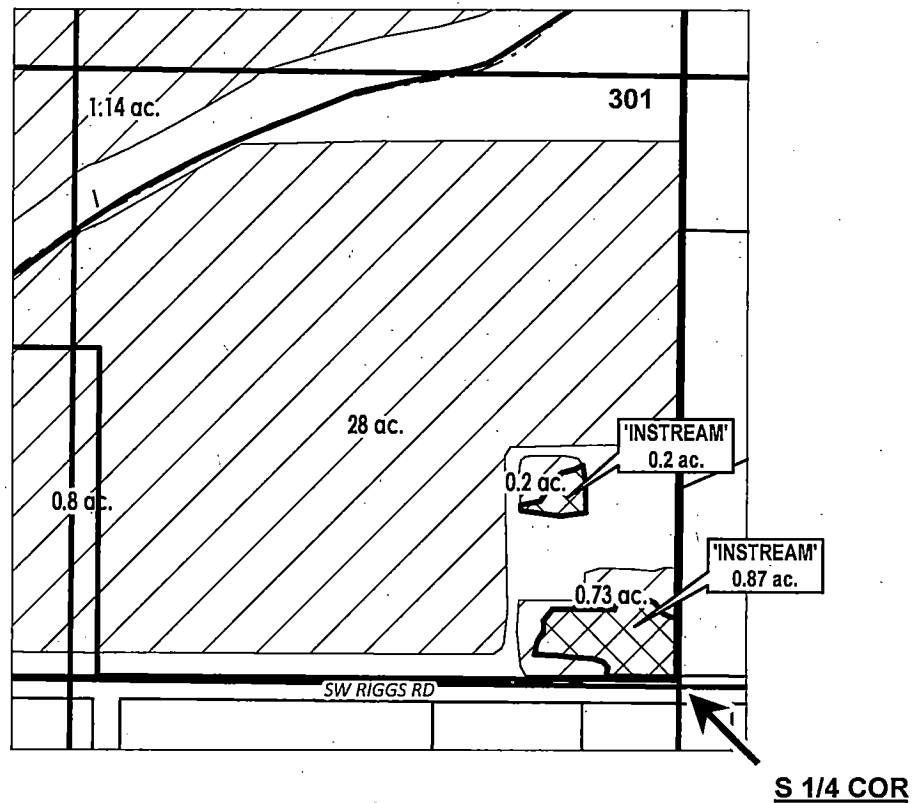


SE 1/4 OF THE SW 1/4

Received by OWRD

FEB 24 2025

Salem, OR



	EXISTING WATER RIGHTS
	INSTREAM LANDS



APPLICATION FOR 1 YEAR INSTREAM LEASE

NAME: Hale, Jeffrey/Kristin

TAXLOT #: 301

1.07 ACRES

DATE: 11/6/2024

**CROOK COUNTY
SEC.34 T15S R14E**

SCALE - 1" = 400'

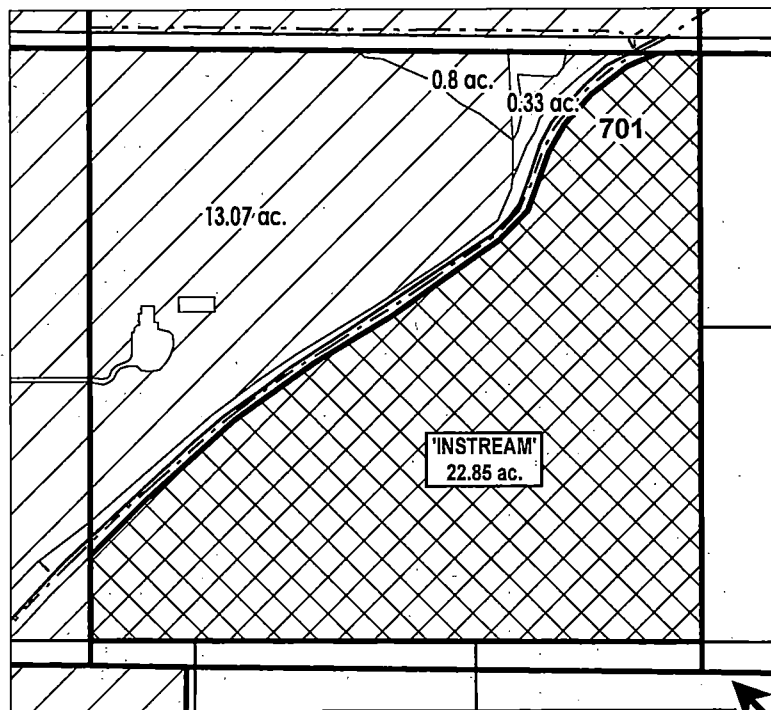


SE 1/4 OF THE SW 1/4

Received by OWRD

FEB 24 2025

Salem, OR



S 1/4 COR

	EXISTING WATER RIGHTS
	INSTREAM LANDS



APPLICATION FOR 1 YEAR INSTREAM LEASE

NAME: Dolan, Samuel/Elizabeth

TAXLOT #: 701

22.85 ACRES

DATE: 11/7/2024

**CROOK COUNTY
SEC.09 T16S R14E**

SCALE - 1" = 400'

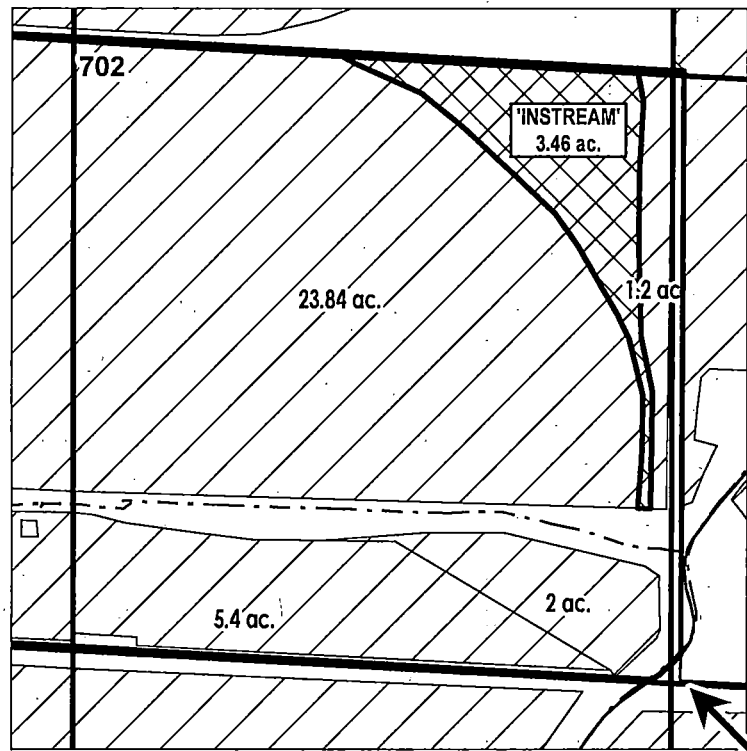


SE 1/4 OF THE SW 1/4

Received by OWRD

FEB 24 2025

Salem, OR



S 1/4 COR

	EXISTING WATER RIGHTS
	INSTREAM LANDS



APPLICATION FOR 1 YEAR INSTREAM LEASE

NAME: Farlow, Douglas/Kathleen

TAXLOT #: 702

3.46 ACRES

DATE: 1/8/2025

DESCHUTES COUNTY SEC.01 T18S R12E

Received by OWRD

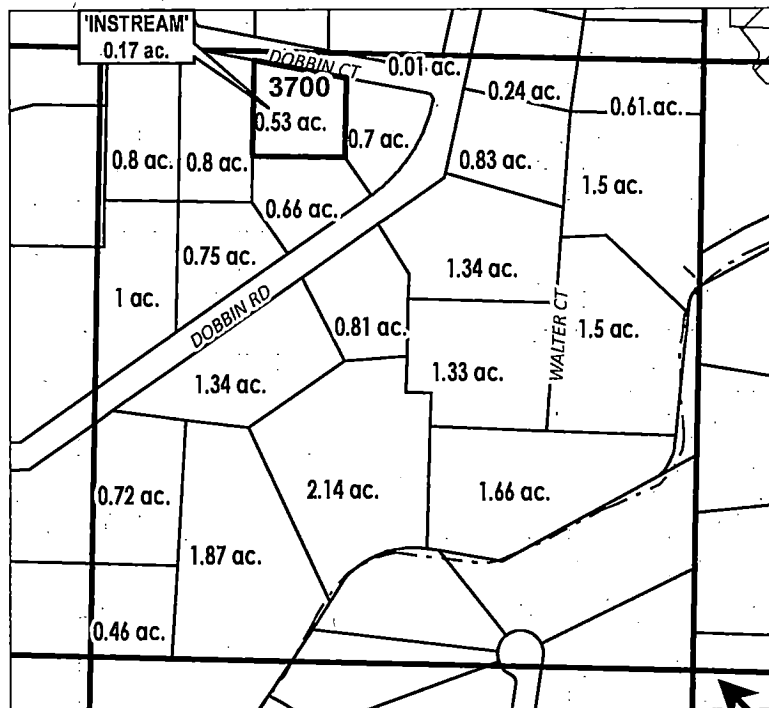
FEB 24 2025

Salem, OR

SCALE - 1" = 400'



SE 1/4 OF THE NW 1/4



C 1/4 COR

# ac.	PARCELS W/ WATER RIGHTS
# ac.	INSTREAM PARCELS



APPLICATION FOR 1 YEAR INSTREAM LEASE

NAME: Bridge, Edina/Cheryle

TAXLOT #: 3700

0.17 ACRES

DATE: 1/7/2025

**CROOK COUNTY
SEC.28 T16S R14E**

SCALE - 1" = 400'

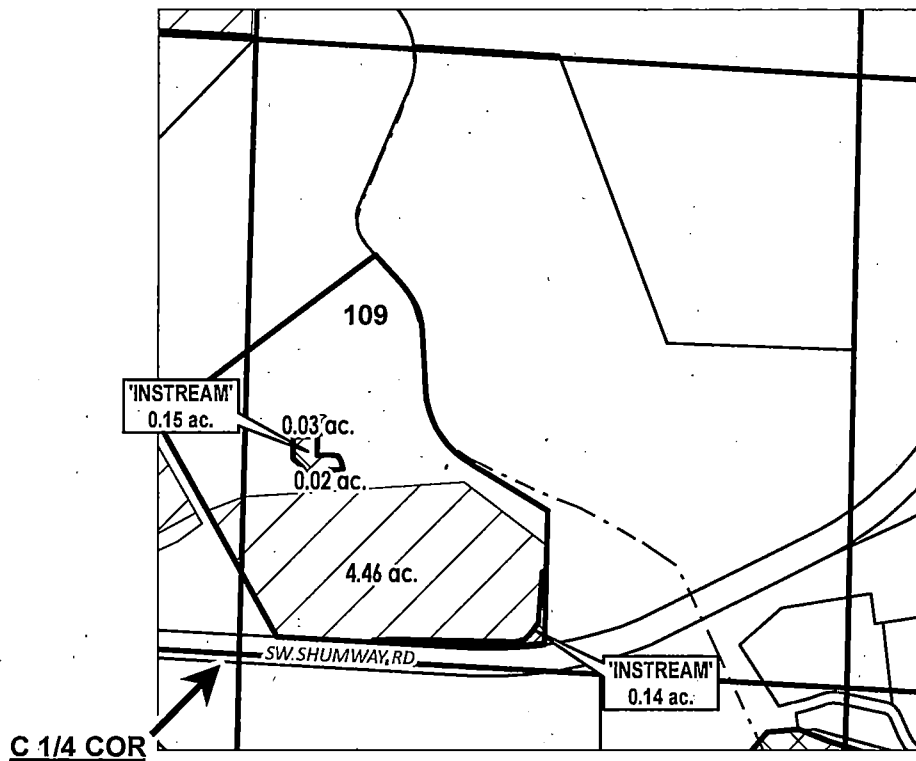




SW 1/4 OF THE NE 1/4

Received by OWRD

FEB 24 2025

Salem, OR



	EXISTING WATER RIGHTS
	INSTREAM LANDS



APPLICATION FOR 1 YEAR INSTREAM LEASE

NAME: Burton, Beverly/James (Alan)

TAXLOT #: 109

0.29 ACRES

DATE: 1/29/2025

**DESCHUTES COUNTY
SEC.18 T17S R13E**

SCALE - 1" = 400'

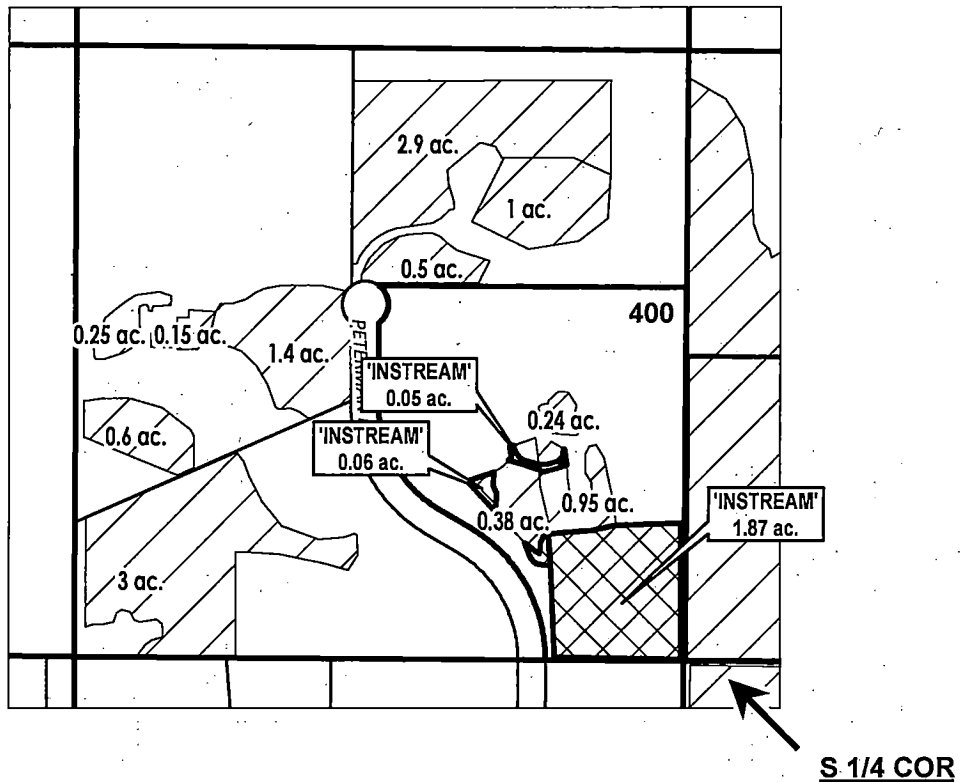
Received by OWRD

FEB 24 2025

Salem, OR



NW 1/4 OF THE SE 1/4



	EXISTING WATER RIGHTS
	INSTREAM LANDS



APPLICATION FOR 1 YEAR INSTREAM LEASE

NAME: Chao, Yuping

TAXLOT #: 400

1.98 ACRES

DATE: 11/18/2024

**DESCHUTES COUNTY
SEC.04 T18S R13E**

SCALE - 1" = 400'

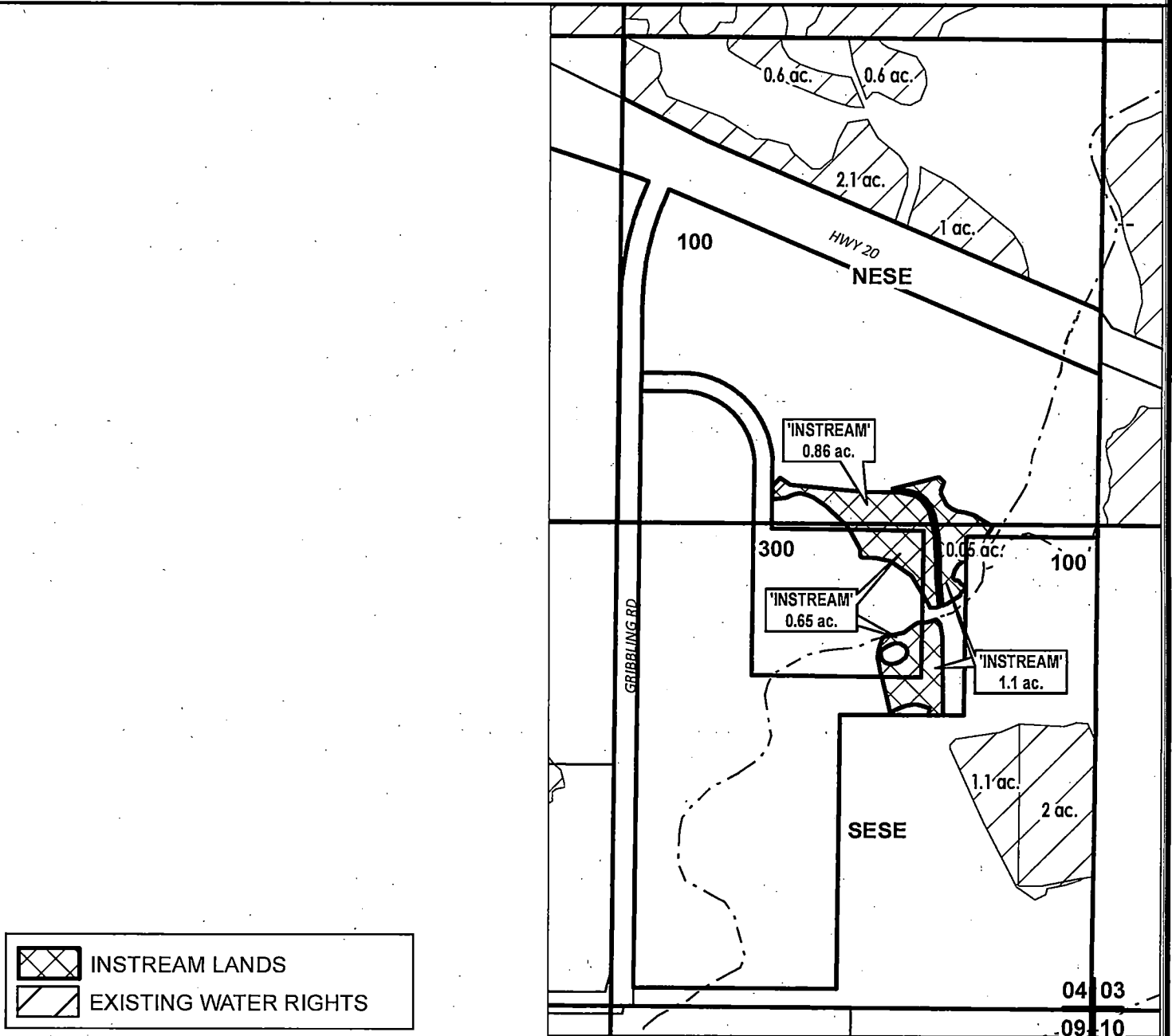
Received by OWRD

FEB 24 2025

Salem, OR



NE 1/4 OF THE SE 1/4; SE 1/4 OF THE SE 1/4



APPLICATION FOR 1 YEAR INSTREAM LEASE

NAME: Kim Ward LLC

TAXLOT #: 100, 300

2.61 ACRES

DATE: 12/19/2024

DESCHUTES COUNTY SEC.22 T17S R13E

SCALE - 1" = 400'

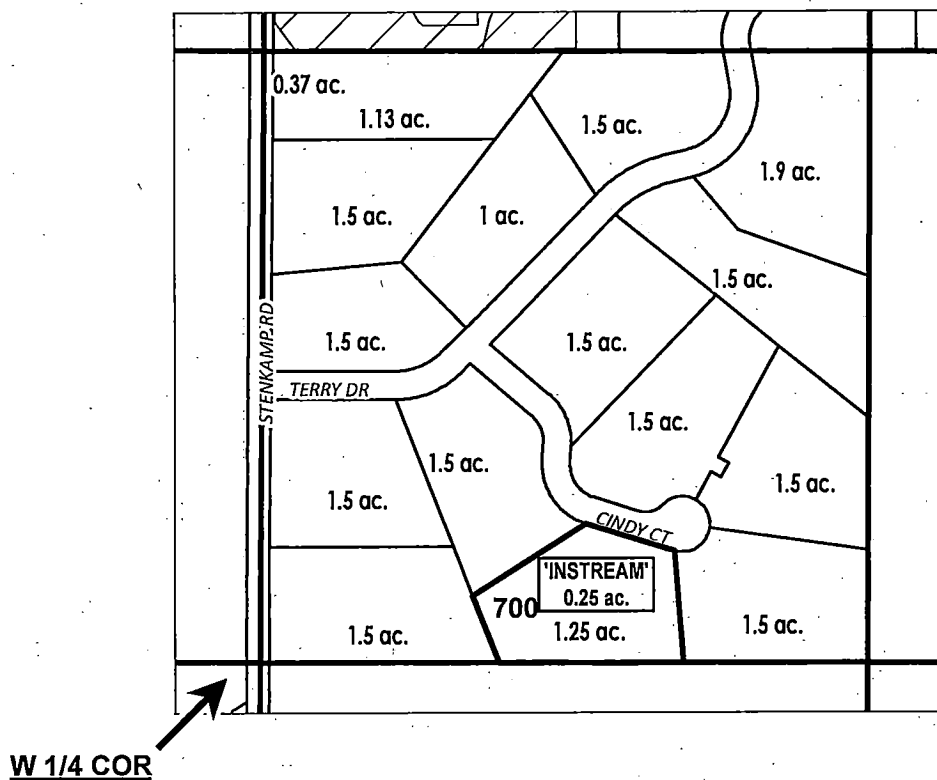


SW 1/4 OF THE NW 1/4

Received by OWRD

FEB 24 2025

Salem, OR



# ac.	INSTREAM PARCELS
# ac.	PARCELS W/ WATER RIGHTS



APPLICATION FOR 1 YEAR INSTREAM LEASE

NAME: Derlacki, Daniel / Feroli, Helen

TAXLOT #: 700

0.25 ACRES

DATE: 12/27/2024

CROOK COUNTY SEC.34 T15S R14E

Received by OWRD

FEB 24 2025

Salem, OR

SCALE - 1" = 400'



POND



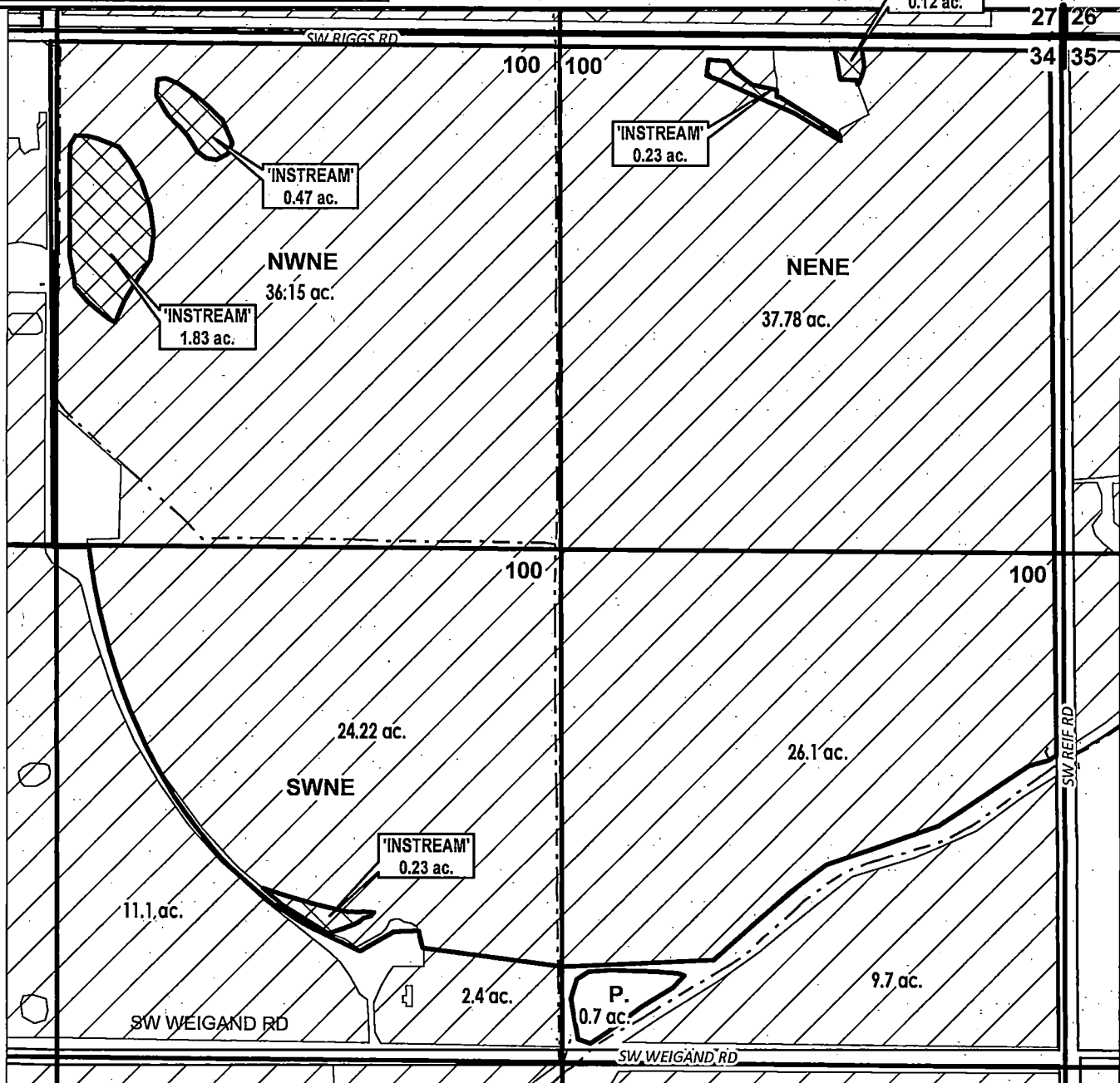
INSTREAM LANDS



EXISTING WATER RIGHTS



NE 1/4



APPLICATION FOR 1 YEAR INSTREAM LEASE

NAME: Lyster Properties, LLC

TAXLOT #: 100

2.88 ACRES

DATE: 12/19/2024

**CROOK COUNTY
SEC.27 T15S R14E**

SCALE - 1" = 400'



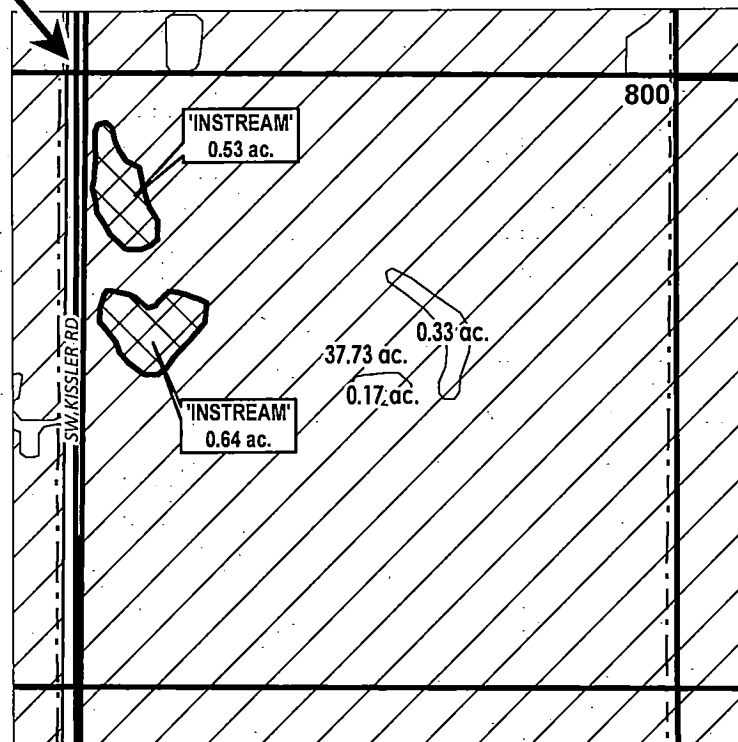
Received by OWRD



FEB 24 2025

Salem, OR

NW 1/4 OF THE SE 1/4

C 1/4 COR



 INSTREAM LANDS
 EXISTING WATER RIGHTS



APPLICATION FOR 1 YEAR INSTREAM LEASE

NAME: Lyster Properties, LLC

TAXLOT #: 800

1.17 ACRES

DATE: 12/19/2024

**DESCHUTES COUNTY
SEC.06 T18S R13E**

Received by OWRD

SCALE - 1" = 400'

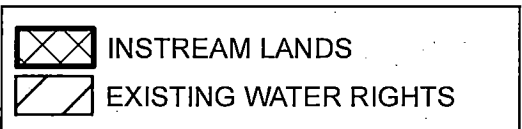
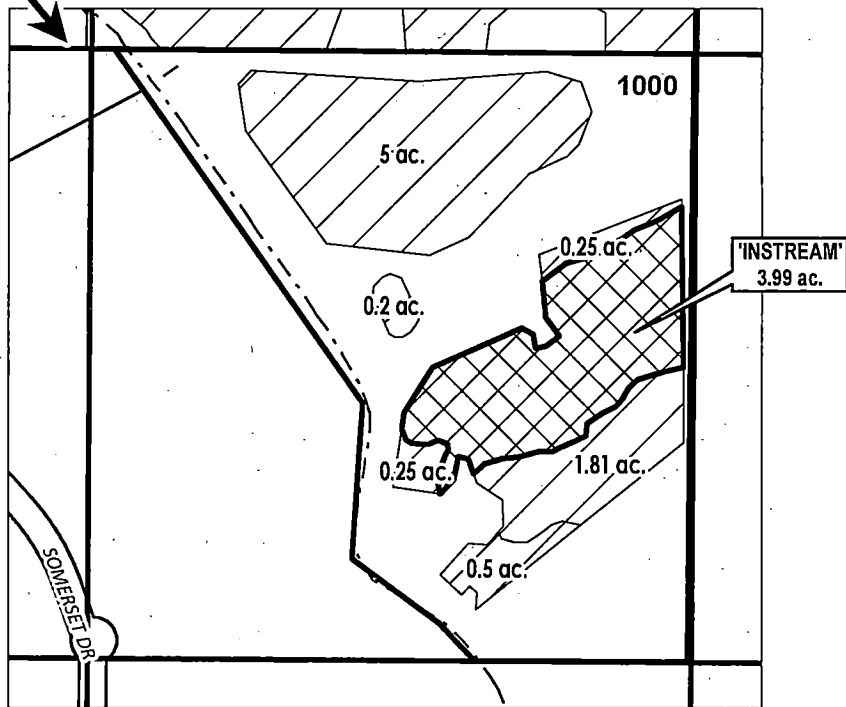
FEB 24 2025

Salem, OR



NW 1/4 OF THE SE 1/4

C 1/4 COR



APPLICATION FOR 1 YEAR INSTREAM LEASE

NAME: Choice Holdings, LLC

TAXLOT #: 1000

3.99 ACRES

DATE: 2/17/2025

**DESCHUTES COUNTY
SEC.03 T18S R13E**

Received by OWRD

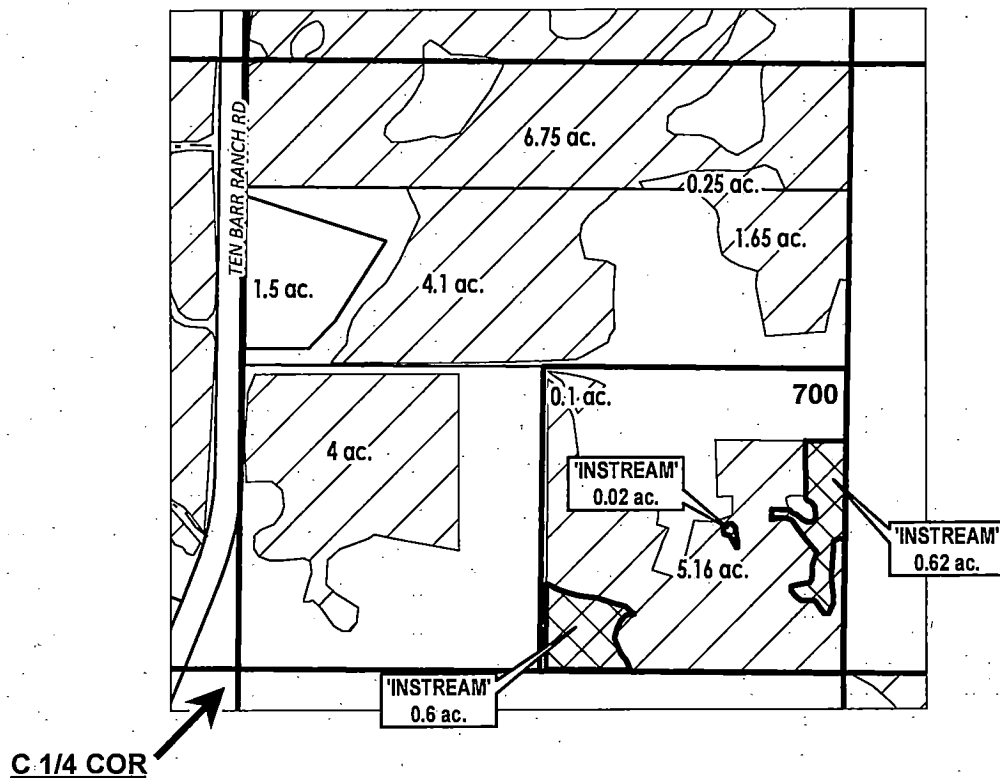
FEB 24 2025

Salem, OR

SCALE - 1" = 400'



SW 1/4 OF THE NE 1/4



APPLICATION FOR 1 YEAR INSTREAM LEASE

NAME: Katz, Sara

TAXLOT #: 700

1.24 ACRES



DATE: 1/9/2025

**DESCHUTES COUNTY
SEC.27 T17S R14E**

SCALE - 1" = 400'

Received by OWRD

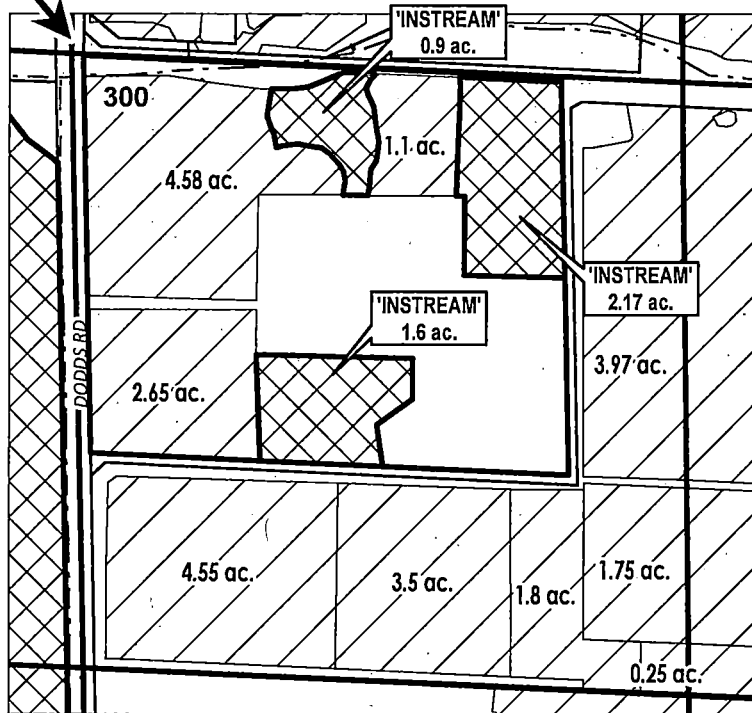
FEB 24 2025



Salem, OR



NW 1/4 OF THE SW 1/4

W 1/4 COR



	EXISTING WATER RIGHTS
	INSTREAM LANDS



APPLICATION FOR 1 YEAR INSTREAM LEASE

NAME: Zumwalt, Heather/Shawn

TAXLOT #: 300

4.67 ACRES

DATE: 1/15/2025

DESCHUTES COUNTY SEC.02 T18S R12E

Received by OWRD

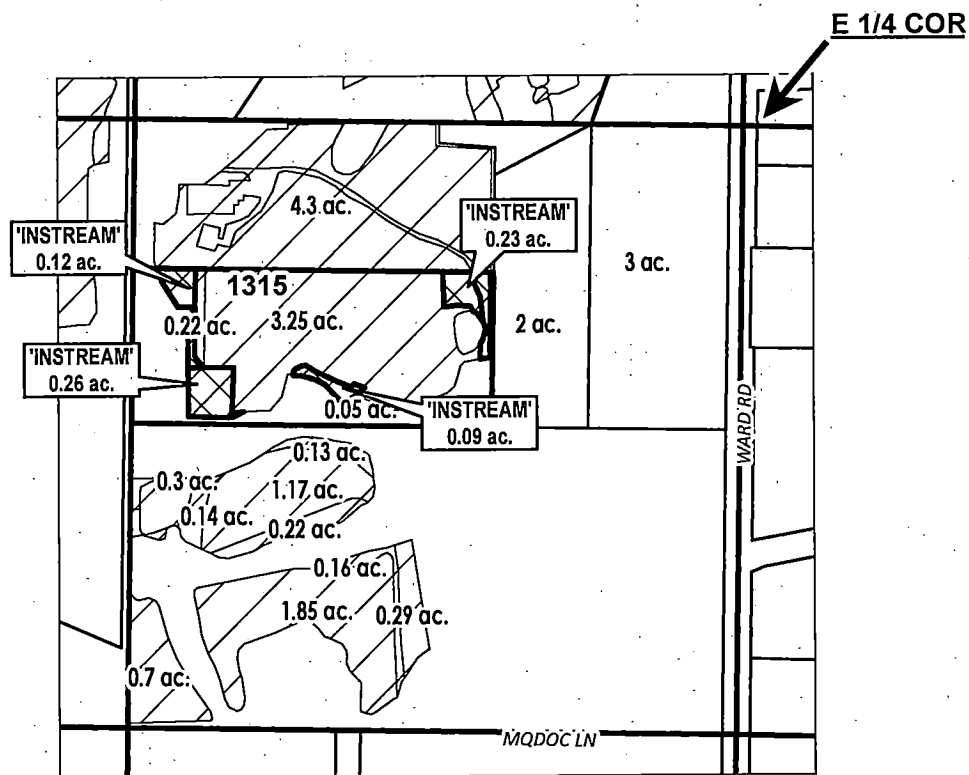
FEB 24 2025

Salem, OR

SCALE - 1" = 400'



SE 1/4 OF THE NE 1/4



# ac.	PARCELS W/ WATER RIGHTS
	INSTREAM LANDS
	EXISTING WATER RIGHTS



APPLICATION FOR 1 YEAR INSTREAM LEASE

NAME: Stultz, Paul/Millican, Kathleen

TAXLOT #: 1315

0.7 ACRES

DATE: 2/17/2025

**DESCHUTES COUNTY
SEC.34 T17S R14E**

SCALE - 1" = 400'

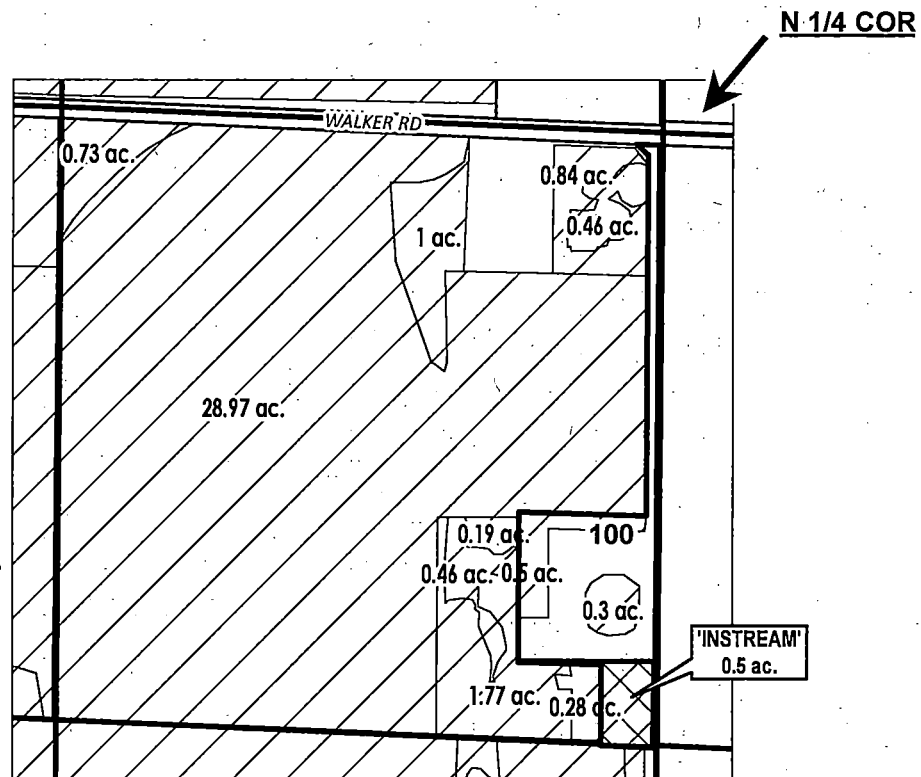


NE 1/4 OF THE NW 1/4

Received by OWRD

FEB 24 2025

Salem, OR



	INSTREAM LANDS
	EXISTING WATER RIGHTS



APPLICATION FOR 1 YEAR INSTREAM LEASE

NAME: Parker, James/Adrienne

TAXLOT #: 100

0.5 ACRES

DATE: 12/17/2024

DATE: 1/9/2025

**CROOK COUNTY
SEC.27 T15S R14E**

SCALE - 1" = 400'

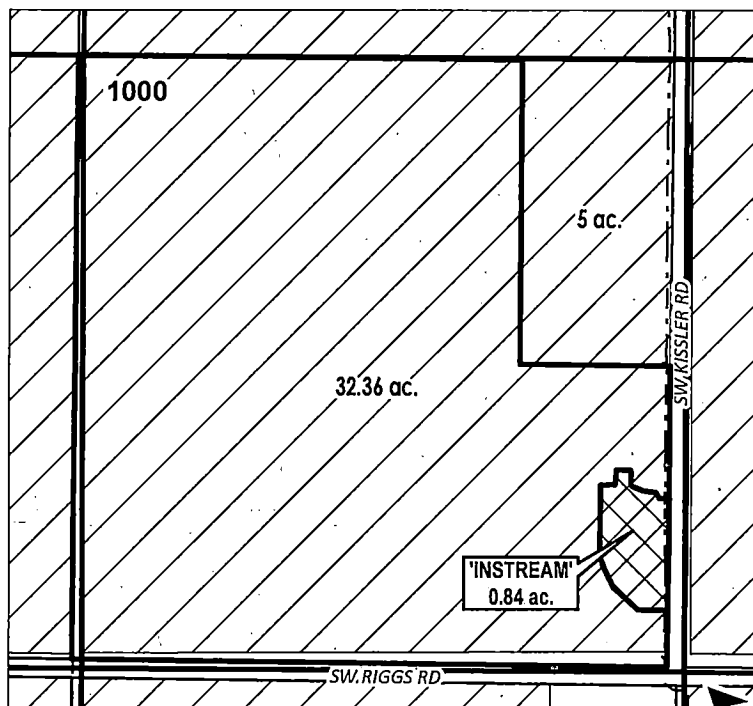




SE 1/4 OF THE SW 1/4

Received by OWRD

FEB 24 2025

Salem, OR



	EXISTING WATER RIGHTS
	INSTREAM LANDS



APPLICATION FOR 1 YEAR INSTREAM LEASE

NAME: Knott, Jennifer/Ryan

TAXLOT #: 1000

0.84 ACRES

DATE: 1/17/2025

DATE: 1/7/2025

**DESCHUTES COUNTY
SEC.27 T17S R14E**

Received by OWRD

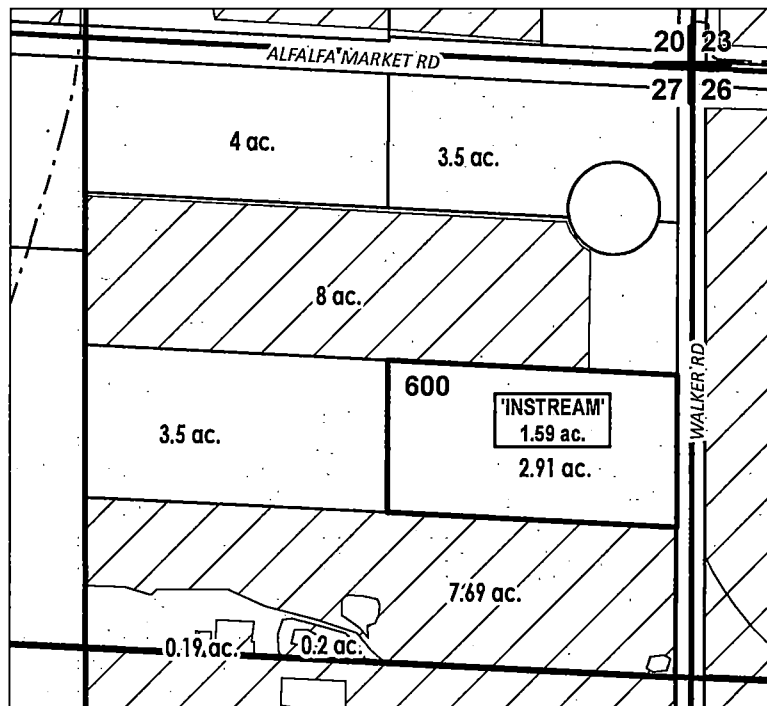
SCALE - 1" = 400'

FEB 24 2025

Salem, OR



NE 1/4 OF THE NE 1/4



# ac.	INSTREAM PARCELS
# ac.	PARCELS W/ WATER RIGHTS
	EXISTING WATER RIGHTS



APPLICATION FOR 1 YEAR INSTREAM LEASE

NAME: Vance, Randy/Quinn

TAXLOT #: 600

1.59 ACRES

DATE: 12/27/2024