

District

Name West Extension Irrigation district

DESCRIPTION OF WATER RIGHT(S)

Address PO Box 100
Irrigan Or 97844
beu@westextension.com

Name of Stream Umahila river, McKay res

FEES PAID		
Date	Amount	Receipt #
4-8-2022	\$3,800.00	137867
4-8-2022	\$875.00	137870

Trib. of Columbia, Pacific Ocean, McKay creek

Change in PO
Date Filed 4/8/2022
Initial notice date 4/19/2022
DPD issued date _____
PD issued date _____
PD notice date _____
Date of FO 12/28/2023 Vol 129 Page 60+609

Use Irrigation/livestock/SE County Morrow Umahila

Quantity of water (CFS) _____ No. of Acres _____

Name of ditch _____

App# 561797 Per # 545009 Cert # 94120 PR Date _____

App# Decree Per # Umahila Cert # 79924 PR Date _____

App# Decree Per # Umahila Cert # 79925 PR Date _____

App# 591008 Per # 57400 Cert # 79924 PR Date _____

App# _____ Per # _____ Cert # 87872 PR Date _____

FEES REFUNDED		
Date	Amount	Receipt #

C-Date 10/1/2025

COBU due date 10/1/2026

COBU Received date _____

Certificate issued _____

Assignments: _____

Irrigation District BEI

Agent _____

CWRE _____

CC's list _____

- Oversized map - Location _____

EP

Oregon

Water Resources Department
Transfers and Conservation Section (TACS)
725 Summer St NE Ste A
Salem, OR 97301-1266

ADDRESS SERVICE REQUESTED

FIRST-CLASS
AUTO FLAT



US POSTAGE BY PITNEY BOWES
ZIP 97301 \$ 001.31¹
02 7W
0008029482 JAN 02 2024

970 978 97839 **5R-233** 97839



4320240102-155948413

1

LsinPB5



Morrow County School District
PO Box 368
Lexington, OR 97839

RECEIVED


JAN 09 2024

OWRD

NIXIE 980 DC 1700 0001/06/24

RETURN TO SENDER
ATTEMPTED - NOT KNOWN
UNABLE TO FORWARD

BC: 97301126673 0127N006220-01489





Oregon

Tina Kotek, Governor

Water Resources Department

North Mall Office Building

725 Summer St NE, Suite A

Salem, OR 97301

Phone 503 986-0900

Fax 503 986-0904

www.oregon.gov/owrd

December 28, 2023

West Extension Irrigation District
PO Box 100
Irrigon, OR 97844

REFERENCE: District Transfer T-13969

Enclosed is a copy of the final order approving your District Transfer.

The time allowed to complete the transfer is specified in the final order. You are required to submit a claim of beneficial use to this Department within one year of the date you complete the change(s) or within one year of the completion date authorized final order whichever comes first. If necessary, you may request more time by filing for transfer extension. All extensions are subject to approval.

To file a claim please include:

1. **A CLAIM OF BENEFICIAL USE form**
2. **A CLAIM OF BENEFICIAL USE SITE REPORT**
3. **A Claim of Beneficial Use Map** (this map does not need to be prepared by a Certified Water Rights Examiner (CWRE))

All forms needed to file a claim for a district transfer are available at

<https://www.oregon.gov/OWRD/programs/WaterRights/Transfers/DistTransfer/Pages/Forms.aspx>

If you have any questions related to the approval of this transfer, you may contact your caseworker Ann Reece by telephone at (503) 979-3214 or by e-mail at Ann.L.Reece@water.oregon.gov.

Sincerely,

Elyse Richman
Water Right Services Support
Transfers and Conservation Section

cc: Gregory M. Silbernagel, Watermaster Dist. # 5 (via email)
U.S. Bureau of Reclamation

Enclosure

+
BEFORE THE WATER RESOURCES DEPARTMENT
OF THE
STATE OF OREGON

In the Matter of Transfer Application)	FINAL ORDER APPROVING
T-13969, Morrow and Umatilla Counties)	A DISTRICT PERMANENT TRANSFER FOR
)	CHANGES IN PLACES OF USE AND A PARTIAL
)	CANCELLATION OF A WATER RIGHT

Authority

Oregon Revised Statutes (ORS) 540.570 to 540.580 establish the process in which a district may submit a request to transfer a water right within district boundaries. Oregon Administrative Rule (OAR) Chapter 690, Division 385 implements the statutes and provides the Department's procedures and criteria for evaluating district transfer applications.

Applicant

WEST EXTENSION IRRIGATION DISTRICT
P.O. BOX 100
IRRIGON, OR 97844

Findings of Fact

1. On April 8, 2022, West Extension Irrigation District (WEID) filed a district transfer application to permanently change the places of use under Certificates 79924, 79925, 94120, 79929, 87872, and 65771. The Department assigned the application number T-13969.
2. Notice of the District Permanent Transfer Application was published on April 19, 2022, pursuant to ORS 540.580 and OAR 690-385-4400. No comments were filed in response to the notice.
3. The U.S. Bureau of Reclamation was notified of the transfer application on April 19, 2022; no comments were received within 90 days of the notification.
4. On February 14, 2023, WEID submitted minor corrections to the tables and a map.
5. The portion of the first right to be transferred is as follows:

Certificate: 79924 in the name of WEST EXTENSION IRRIGATION DISTRICT (confirmed by decree of the Circuit Court of the State of Oregon for Umatilla County)

This final order is in a contested case and is subject to judicial review by the Court of Appeals under ORS 183.482. Any petition for judicial review must be filed within the 60-day time period specified by ORS 183.482(1). Pursuant to ORS 536.075(2) and OAR 137-003-0675, you may petition for judicial review or petition the Director for reconsideration of this order. A petition for reconsideration may be granted or denied by the Director, and if no action is taken within 60 days following the date the petition was filed, the petition shall be deemed denied.

Within 20 days after this final order is issued (i.e., mailing date), the district or any protestant may file with the commission exceptions to the final order. The commission shall issue an order granting or denying the exceptions within 30 days after receiving the exceptions. ORS 540.580(10).

Use: IRRIGATION of 8.4 acres and LIVESTOCK USE

Priority Dates: APRIL 14, 1893

Limit/Duty: Subject to the provisions of Paragraph 33 of the Umatilla River Decree

Source: The UMATILLA RIVER, tributary to the COLUMBIA RIVER

Authorized Point of Diversion:

Twp	Rng	Mer	Sec	Q-Q	Measured Distances
5 N	28 E	WM	28	SW SW	1100 FEET NORTH AND 520 FEET EAST FROM THE SW CORNER OF SECTION 28

Authorized Place of Use:

IRRIGATION								
Twp	Rng	Mer	Sec	Q-Q	Acres	Tax Lot	Water User	Notice
5 N	26 E	WM	25	NE NE	0.30	3300	MOSS	NPT-2021-01
5 N	26 E	WM	25	NE NE	0.30	3500	POURIER	NPT-2021-01
5 N	27 E	WM	30	NW NW	0.10	900	CARMONA	NPT-2021-01
5 N	27 E	WM	30	NW NW	0.20	1400	LOPEZ-GOMEZ	NPT-2021-01
5 N	27 E	WM	30	SW NW	0.80	1300	SWANSON	NPT-2021-01
5 N	27 E	WM	30	SE NW	0.80	100	ESTRADA	NPT-2021-01
5 N	27 E	WM	31	NW SW	1.00	201	HOLZ	NPT-2021-01
5 N	27 E	WM	31	NW SW	3.25	202	HOLZ	NPT-2021-01
5 N	27 E	WM	31	NW SW	0.25	ROW	WEID	NPT-2021-01
5 N	28 E	WM	18	NW SE	0.15	2100	HERKAMP	NPT-2021-01
5 N	28 E	WM	18	NW SE	0.15	2200	TUINSTR	NPT-2021-01
5 N	28 E	WM	18	SW SE	0.55	2100	HERKAMP	NPT-2021-01
5 N	28 E	WM	18	SW SE	0.55	2200	TUINSTR	NPT-2021-01
Total					8.40			

6. Transfer Application T-13969 proposes to change the place of use to:

Proposed Place of Use:

IRRIGATION								
Twp	Rng	Mer	Sec	Q-Q	Acres	Tax Lot	Water User	Notice
5 N	26 E	WM	26	SE SW	1.00	400	MCNAMEE	NPT-2021-01
5 N	26 E	WM	26	SE SW	1.50	400	MCNAMEE	NPT-2021-01
5 N	26 E	WM	26	SW SE	3.30	400	MCNAMEE	NPT-2021-01
5 N	26 E	WM	26	SW SE	1.50	400	MCNAMEE	NPT-2021-01
5 N	27 E	WM	30	SE NW	0.30	117	PENN	NPT-2021-01
5 N	27 E	WM	30	SE NW	0.80	700	VALENCIA	NPT-2021-01
Total					8.40			

7. The portion of the second right to be transferred is as follows:

Certificate: 79925 in the name of WEST EXTENSION IRRIGATION DISTRICT (confirmed by decree of the Circuit Court of the State of Oregon for Umatilla County)

Use: IRRIGATION of 0.9 acres AND STOCK WATER

Priority Dates: 1906

Limit/Duty: Subject to the provisions of Paragraph 33 of the Umatilla River Decree

Source: The UMATILLA RIVER, tributary to the COLUMBIA RIVER

Authorized Point of Diversion:

Twp	Rng	Mer	Sec	Q-Q	Measured Distances
5 N	28 E	WM	28	SW SW	1100 FEET NORTH AND 520 FEET EAST FROM THE SW CORNER OF SECTION 28

Authorized Place of Use:

IRRIGATION								
Twp	Rng	Mer	Sec	Q-Q	Acres	Tax Lot	Water User	Notice
5 N	27 E	WM	21	NE NW	0.50	300	GERBER	NPT-2021-05
5 N	27 E	WM	21	SE NW	0.40	300	GERBER	NPT-2021-05
Total					0.90			

8. Transfer Application T-13969 proposes to change the place of use to:

Proposed Place of Use:

IRRIGATION								
Twp	Rng	Mer	Sec	Q-Q	Acres	Tax Lot	Water User	Notice
5 N	27 E	WM	21	NE NW	0.10	400	GERBER	NPT-2021-05
5 N	27 E	WM	21	SE NW	0.80	400	GERBER	NPT-2021-05
Total:					0.90			

9. The portion of the third right to be transferred is as follows:

Certificate: 94120 in the name of WEST EXTENSION IRRIGATION DISTRICT (perfected under Permit S-45999)

Use: IRRIGATION of 17.3 acres

Priority Dates: JUNE 15, 1981

Limit/Duty: The amount of water used for irrigation, together with the amount secured under any other right existing for the same lands, is limited to a diversion of ONE-FORTIETH of one cubic foot per second, or its equivalent for each acre irrigated, and shall be further limited to a diversion of not to exceed 4.5 acre-feet for each acre irrigated during the irrigation season of each year.

Source: COLUMBIA RIVER, a tributary to the PACIFIC OCEAN

Authorized Point of Diversion:

Twp	Rng	Mer	Sec	Q-Q	Measured Distances
5 N	26 E	WM	23	SE NE	800 FEET NORTH AND 200 FEET WEST FROM THE E1/4 CORNER OF SECTION 23

Authorized Place of Use:

IRRIGATION									
Twp	Rng	Mer	Sec	Q-Q	G-Lot	Acres	Tax Lot	Water User	Notice
5 N	26 E	WM	22	SE NE	1	1.20	200	SVANTONSKY	NPT-2021-02
5 N	26 E	WM	23	NE NW	7	0.10	802	SCHRIEVER	NPT-2021-02
5 N	26 E	WM	23	NE NW	7	0.40	807	SCHRIEVER	NPT-2021-02
5 N	26 E	WM	23	NE NW	7	0.30	808	SCHRIEVER	NPT-2021-02
5 N	26 E	WM	23	NW NW	8	0.20	600	KETELSON	NPT-2021-02
5 N	26 E	WM	23	SW NW	4	0.20	3500	MEAKINS	NPT-2021-02

IRRIGATION									
Twp	Rng	Mer	Sec	Q-Q	G-Lot	Acres	Tax Lot	Water User	Notice
5 N	26 E	WM	23	SE NW	3	1.60	1400	JACKSON	NPT-2021-02
5 N	26 E	WM	23	SE NW	3	1.10	802	SCHRIEVER	NPT-2021-02
5 N	26 E	WM	23	SE NW	3	0.70	807	SCHRIEVER	NPT-2021-02
5 N	26 E	WM	23	SE NW	3	0.80	808	SCHRIEVER	NPT-2021-02
5 N	26 E	WM	23	SE SW	3	0.30	3101	VILLARREAL	NPT-2021-02
5 N	26 E	WM	24	SE SW		0.20	800	MORROW COUNTY SCHOOLS	NPT-2021-03
5 N	26 E	WM	24	NE SE		0.40	3501	PARKER	NPT-2021-02
5 N	26 E	WM	24	SW SE		0.20	125	WHITBECK	NPT-2021-02
5 N	26 E	WM	25	SE NE		8.40	2600	MORROW COUNTY SCHOOLS	NPT-2021-03
5 N	26 E	WM	25	SE NE		1.00	2700	MORROW COUNTY SCHOOLS	NPT-2021-03
5 N	26 E	WM	26	NW NW		0.20	326	HILL	NPT-2021-02
Total						17.30			

10. Transfer Application T-13969 proposes to change the place of use to:

Proposed Place of Use:

IRRIGATION									
Twp	Rng	Mer	Sec	Q-Q	G-Lot	Acres	Tax Lot	Water User	Notice
5 N	26 E	WM	22	SW NE	2	0.60	400	SHERRELL	NPT-2021-02
5 N	26 E	WM	22	NW SE	2	0.10	400	SHERRELL	NPT-2021-02
5 N	26 E	WM	24	NW SE		0.50	202	TOLAR	NPT-2021-02
5 N	26 E	WM	25	SE NE		0.10	2600	MORROW COUNTY SCHOOLS	NPT-2021-03
5 N	26 E	WM	26	SE NE		6.50	400	MCNAMEE	NPT-2021-02
5 N	26 E	WM	26	SE NE		0.30	400	MCNAMEE	NPT-2021-03
5 N	26 E	WM	26	NE SE		9.20	400	MCNAMEE	NPT-2021-03
Total						17.30			

11. The portion of the fourth right to be transferred is as follows:

Certificate: 79929 in the name of WEST EXTENSION IRRIGATION DISTRICT (perfected under Permit S-33883)

Use: SUPPLEMENTAL IRRIGATION 4.50 acres

Priority Dates: SEPTEMBER 12, 1968

Limit/Duty: The amount of water used for irrigation, together with the amount secured under any other right existing for the same lands, is limited to ONE-FORTIETH of one cubic foot per second per acre, or its equivalent for each acre irrigated and shall be further limited to a diversion of not to exceed 4.5 acre-feet for each acre irrigated during the irrigation season of each year.

Source: COLUMBIA RIVER, a tributary of the PACIFIC OCEAN

Authorized Points of Diversion:

Twp	Rng	Mer	Sec	Q-Q	Measured Distances
5 N	28 E	WM	17	NW SW	1900 FEET NORTH AND 150 FEET EAST FROM THE SW CORNER OF SECTION 17
5 N	28 E	WM	10	NW SE	2150 FEET NORTH AND 3500 FEET EAST FROM THE SW CORNER OF SECTION 10

Authorized Place of Use:

SUPPLEMENTAL IRRIGATION								
Twp	Rng	Mer	Sec	Q-Q	Acres	Tax Lot	Water User	Notice
5 N	26 E	WM	25	NE NE	0.30	3300	MOSS	NPT-2021-01
5 N	26 E	WM	25	NE NE	0.30	3500	POURIER	NPT-2021-01
5 N	27 E	WM	21	NE NW	0.50	300	GERBER	NPT-2021-05
5 N	27 E	WM	21	SE NW	0.40	300	GERBER	NPT-2021-05
5 N	27 E	WM	30	SW NW	0.80	1300	SWANSON	NPT-2021-01
5 N	27 E	WM	30	SE NW	0.80	100	ESTRADA	NPT-2021-01
5 N	28 E	WM	18	NW SE	0.15	2100	HERKAMP	NPT-2021-01
5 N	28 E	WM	18	NW SE	0.15	2200	TUINSTR	NPT-2021-01
5 N	28 E	WM	18	SW SE	0.55	2100	HERKAMP	NPT-2021-01
5 N	28 E	WM	18	SW SE	0.55	2200	TUINSTR	NPT-2021-01
Total					4.50			

12. Transfer Application T-13969 proposes to change the place of use to:

Proposed Place of Use:

SUPPLEMENTAL IRRIGATION								
Twp	Rng	Mer	Sec	Q-Q	Acres	Tax Lot	Water User	Notice
5 N	26 E	WM	26	SE SW	1.00	400	MCNAMEE	NPT-2021-01
5 N	26 E	WM	26	SW SE	1.50	400	MCNAMEE	NPT-2021-01
5 N	27 E	WM	21	NE NW	0.10	400	GERBER	NPT-2021-05
5 N	27 E	WM	21	SE NW	0.80	400	GERBER	NPT-2021-05
5 N	27 E	WM	30	SE NW	0.30	117	PENN	NPT-2021-01
5 N	27 E	WM	30	SE NW	0.80	700	VALENCIA	NPT-2021-01
Total					4.50			

13. The portion of the fifth right to be transferred is as follows:

Certificate: 87872 in the name of U.S. BUREAU OF RECLAMATION (perfected under Permit S-7400)

Use: SUPPLEMENTAL IRRIGATION of 9.30 acres

Priority Date: JULY 1, 1924

Limit/Duty: The amount of water used for irrigation together with the amount secured under any other right existing for the same lands, is limited to any deficiency in the available supply of any prior right existing for the same land and shall not exceed the limitation allowed therein.

Source: RETURN FLOW FROM THE IRRIGATION SYSTEMS ALONG THE UMATILLA RIVER USING WATER STORED IN MCKAY RESERVOIR, TRIBUTARY TO THE COLUMBIA RIVER

Authorized Points of Diversion:

Twp	Rng	Mer	Sec	Q-Q	Measured Distances
2 N	32 E	WM	34	NW SE	MCKAY RESERVOIR DAM
5 N	28 E	WM	28	SW SW	RE-DIVERSION POINT – THREE MILE FALLS DIVERSION LOCATED 1100 FEET NORTH AND 520 FEET EAST FROM THE SW CORNER OF SECTION 28

Authorized Place of Use:

SUPPLEMENTAL IRRIGATION								
Twp	Rng	Mer	Sec	Q-Q	Acres	Tax Lot	Water User	Notice
5 N	26 E	WM	25	NE NE	0.30	3300	MOSS	NPT-2021-01
5 N	26 E	WM	25	NE NE	0.30	3500	POURIER	NPT-2021-01
5 N	27 E	WM	21	NE NW	0.50	300	GERBER	NPT-2021-05
5 N	27 E	WM	21	SE NW	0.40	300	GERBER	NPT-2021-05
5 N	27 E	WM	30	NW NW	0.10	900	CARMONA	NPT-2021-01
5 N	27 E	WM	30	NW NW	0.20	1400	LOPEZ-GOMEZ	NPT-2021-01
5 N	27 E	WM	30	SW NW	0.80	1300	SWANSON	NPT-2021-01
5 N	27 E	WM	30	SE NW	0.80	100	ESTRADA	NPT-2021-01
5 N	27 E	WM	31	NW SW	1.00	201	HOLZ	NPT-2021-01
5 N	27 E	WM	31	NW SW	3.25	202	HOLZ	NPT-2021-01
5 N	27 E	WM	31	NW SW	0.25	ROW	WEID	NPT-2021-01
5 N	28 E	WM	18	NW SE	0.15	2100	HERKAMP	NPT-2021-01
5 N	28 E	WM	18	NW SE	0.15	2200	TUINSTR	NPT-2021-01
5 N	28 E	WM	18	SW SE	0.55	2100	HERKAMP	NPT-2021-01
5 N	28 E	WM	18	SW SE	0.55	2200	TUINSTR	NPT-2021-01
Total					9.30			

14. Transfer Application T-13969 proposes to change the place of use to:

Proposed Place of Use:

SUPPLEMENTAL IRRIGATION								
Twp	Rng	Mer	Sec	Q-Q	Acres	Tax Lot	Water User	Notice
5 N	26 E	WM	26	SE SW	1.00	400	MCNAMEE	NPT-2021-01
5 N	26 E	WM	26	SE SW	1.50	400	MCNAMEE	NPT-2021-01
5 N	26 E	WM	26	SW SE	3.30	400	MCNAMEE	NPT-2021-01
5 N	26 E	WM	26	SW SE	1.50	400	MCNAMEE	NPT-2021-01
5 N	27 E	WM	21	NE NW	0.10	400	GERBER	NPT-2021-05
5 N	27 E	WM	21	SE NW	0.80	400	GERBER	NPT-2021-05
5 N	27 E	WM	30	SE NW	0.30	117	PENN	NPT-2021-01
5 N	27 E	WM	30	SE NW	0.80	700	VALENCIA	NPT-2021-01
Total					9.30			

15. The portion of the sixth right to be transferred is as follows:

Certificate: 65771 in the name of MORROW COUNTY SCHOOL DISTRICT (perfected under Permit G-9504)

Use: SUPPLEMENTAL IRRIGATION of 1.7 acres

Priority Dates: AUGUST 13, 1981

Rate: 0.02 CUBIC FOOT PER SECOND

Limit/Duty: The amount of water used for irrigation, together with the amount secured under any other right existing for the same lands, shall be limited to ONE-EIGHTIETH of one cubic foot per second per acre, or its equivalent for each acre irrigated and shall be further limited to a diversion of not to exceed 3.0 acre-feet per acre for each acre irrigated during the irrigation season of each year. The right shall be limited to any deficiency in the available supply of any prior right for the same land and shall not exceed the limitation allowed herein.

Source: A WELL within the COLUMBIA RIVER BASIN

Authorized Point of Diversion:

Twp	Rng	Mer	Sec	Q-Q	Measured Distances
5 N	26 E	WM	25	SE NE	1220 FEET NORTH AND 1240 FEET WEST FROM THE EAST 1/4 CORNER OF SECTION 25

Authorized Place of Use:

IRRIGATION								
Twp	Rng	Mer	Sec	Q-Q	Acres	Tax Lot	Water User	Notice
5 N	26 E	WM	25	SE NE	1.7	2600	MORROW COUNTY SCHOOLS	NPT-2021-03

16. Transfer Application T-13969 proposes to change the place of use to:

Proposed Place of Use:

IRRIGATION								
Twp	Rng	Mer	Sec	Q-Q	Acres	Tax Lot	Water User	Notice
5 N	26 E	WM	25	SE NE	0.20	2600	MORROW COUNTY SCHOOLS	NPT-2021-03
5 N	26 E	WM	25	SE NE	1.50	2700	MORROW COUNTY SCHOOLS	NPT-2021-03
Total:					1.70			

17. The Department finds that the district permanent transfer application was submitted according to ORS 540.580 and OAR 690-385-4000, contains the information required under OARs 690-385-4200 and 690-385-2000, and includes maps meeting the requirements of OARs 690-385-4300 and 690-385-2200.
18. The Department finds that the proposed district permanent transfer meets all the criteria set forth in ORS 540.580 and OAR 690-385-4000.
19. The water right is subject to transfer as defined in OAR 690-385-0100(17).
20. The proposed change in places of use, as conditioned, will not result in enlargement of the right as defined in OAR 690-385-0100(4).
21. The proposed change in places of use will not result in injury to other water rights as defined in OAR 690-385-0100(6).
22. Any other applicable requirements for district permanent water right transfers are met as required in OAR 690-385-4500.

Partial Cancellation of Water Right Certificate 96925

Portions of water right Certificate 96925 are appurtenant to certain authorized lands involved in T-13969.

23. On December 12, 2023, Herbert Hill, owner of lands to which a portion of Certificate 96925 is appurtenant, submitted an affidavit meeting the requirements of ORS 540.621. The affiant requested a portion of Certificate 96925 be cancelled as it will not be transferred

along with the associated primary. The abandoned portion to be cancelled is described as follows:

Certificate: 96925 in the name of Robert V. Gillett (perfected under Permit G-7749)
Use: SUPPLEMENTAL IRRIGATION of 0.2 ACRE
Priority Date: AUGUST 10, 1977
Rate: 0.002 CUBIC FOOT PER SECOND
Source: A WELL with the COLUMBIA RIVER BASIN

Place of Use to be cancelled

Twp	Rng	Mer	Sec	Q-Q	Tax lot	Acres
5 N	26 E	WM	26	NW NW	326	0.2

Conclusions of Law


The proposed change in places of use as proposed in Transfer Application T-13969 comply with and satisfy the requirements of ORS 540.580 and OAR 690-385-4500, and the abandoned rights should be cancelled.

Now, therefore, it is ORDERED:

1. The proposed changes in places of use to the water rights evidenced by Certificates 79924, 79925, 94120, 79929, 87872, and 65771 are approved.
2. The places of use from which the water rights are transferred off by Transfer T-13969 shall no longer be irrigated, and are cancelled from Certificates 79924, 79925, 94120, and 79929, 87872.
3. Water right Certificate 65771 is cancelled. A new Certificate 97542 will be issued describing that portion of the right not modified by this transfer.
4. The portions of the water right as evidenced by Certificates 96925 as requested to be canceled are canceled. A new Certificate 97541 will be issued describing the balance of the right not modified by this Final Order.
5. The right to the use of the water at the places of use NOT modified by this order is restricted to beneficial and is subject to all other conditions and limitations contained in Certificates 79924, 79925, 94120, 79929, and 87872, and any related decree.
6. The district shall maintain and operate the existing measurement devices on their points of diversion and shall make such improvements as may be required by the Department.
7. Water Use Measurement Conditions for the proposed lands transferred under Certificate 65771 :
 - a. Before water use may begin under this order, the water user shall install a totalizing flow meter, or, with prior approval of the Director, another suitable measuring device, at each point of diversion (new and existing).
 - b. The water user shall maintain the meters or measuring devices in good working order.

- c. The water user shall allow the Watermaster access to the meters or measuring devices; provided however, where the meters or measuring devices are located within a private structure, the Watermaster shall request access upon reasonable notice.
8. Full beneficial use of the water shall be made, consistent with the terms of this order, on or before **October 1, 2025**. A Claim of Beneficial Use shall be submitted by WEID to the Department within one year after the deadline for completion of the changes and full beneficial use of the water.
 9. After satisfactory proof of completion has been determined by the Department a new certificate confirming the right transferred under Certificate 65771 will be issued.
 10. Water right Certificates 79924, 79925, 94120, 79929, and 87872 are modified. After satisfactory proof of completion has been determined by the Department, superseding water right certificates will be issued when the Department determines it is necessary for record keeping.

Dated in Salem, Oregon on DEC 28 2023


Lisa J. Jaramillo, Transfer and Conservation Section Manager, for
Douglas E. Woodcock, Acting Director
Oregon Water Resources Department

Mailing Date: DEC 29 2023

STATE OF OREGON

COUNTY OF MORROW

CERTIFICATE OF WATER RIGHT

THIS CERTIFICATE ISSUED TO

MORROW COUNTY SCHOOL DISTRICT
PO BOX 368
LEXINGTON, OR 97839

confirms the right to use the waters of a WELL in the COLUMBIA RIVER BASIN for PURPOSE OF SUPPLEMENTAL IRRIGATION of 8.8 ACRES

This right was perfected under Permit G-9504. The date of priority is AUGUST 13, 1981. The right is limited to not more than 0.11 CUBIC FOOT PER SECOND or its equivalent in case of rotation, measured at the well.

The well is located as follows:

Twp	Rng	Mer	Sec	Q-Q	Measured Distances
5 N	26 E	WM	25	SE NE	1220 FEET NORTH AND 1240 FEET WEST FROM THE E 1/4 CORNER OF SECTION 25.

The amount of water used for irrigation, together with the amount secured under any other right existing for the same lands, shall be limited to ONE-EIGHTIETH of one cubic foot per second per acre, or its equivalent for each acre irrigated and shall be further limited to a diversion of not to exceed 3.0 acre-feet per acre for each acre irrigated during the irrigation season of each year. The right shall be limited to any deficiency in the available supply of any prior right for the same land and shall not exceed the limitation allowed herein.

The use shall conform to such reasonable rotation system as may be ordered by the proper state officer.

A description of the place of use to which this right is appurtenant is as follows:


SUPPLEMENTAL IRRIGATION					
Twp	Rng	Mer	Sec	Q-Q	Acres
5 N	26 E	WM	25	SE NE	8.8

This certificate describes that portion of Certificate 65771 NOT modified by an order of the Water Resources Director recorded in Special Order Volume 129, Pages 601-609, approving Transfer Application T-13969. This certificate supersedes Certificate 65771.

The issuance of this superseding certificate does not confirm the status of the water right in regard to the provisions of ORS 540.610 pertaining to forfeiture or abandonment.

The right to the use of the water for the above purpose is restricted to beneficial use on the lands or place of use described.

Dated in Salem, Oregon on DEC 28 2023

A handwritten signature in black ink, appearing to read "Dwight French", written over a horizontal line.

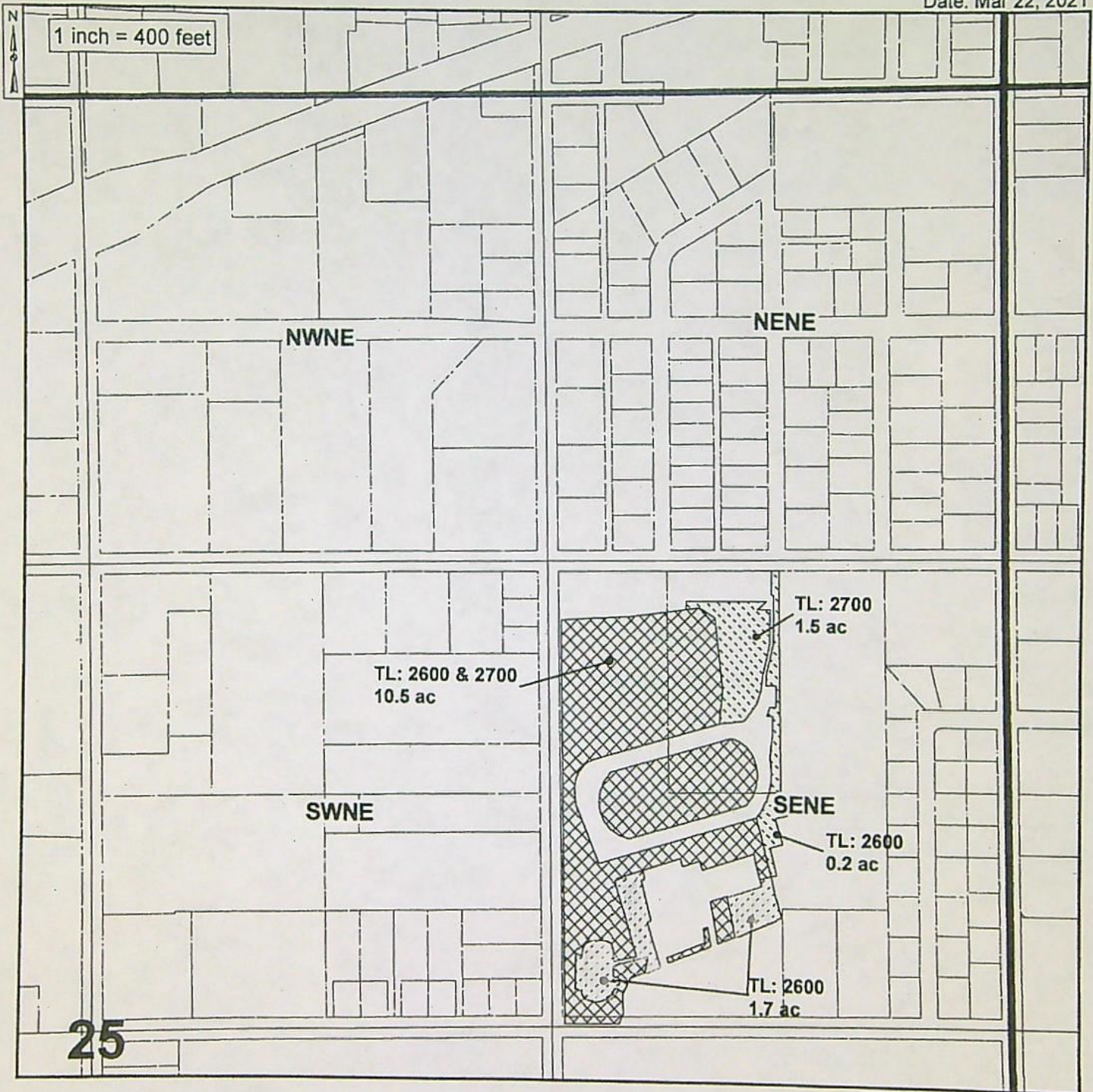
Dwight French
Water Right Services Division Administrator, for
Thomas M. Byler, Director
Oregon Water Resources Department



APR 03 2022


2021 NOTICE OF PERMANENT TRANSFER
TOWNSHIP 5 NORTH, RANGE 26 EAST, WILLAMETTE MERIDIAN
West Extension Irrigation District - Morrow County

OWRD

Date: Mar 22, 2021



-  Authorized Place of Use G-9504 OFF LANDS
1.7 acres in SE/NE Sec. 25, T5N R26E, W.M.
-  Proposed Place of Use G-9504
1.7 acres in SE/NE Sec. 25, T5N R26E, W.M.

-  Remaining Water Right G-9504
8.8 acres in SE/NE Sec. 25, T5N R26E, W.M.

13969



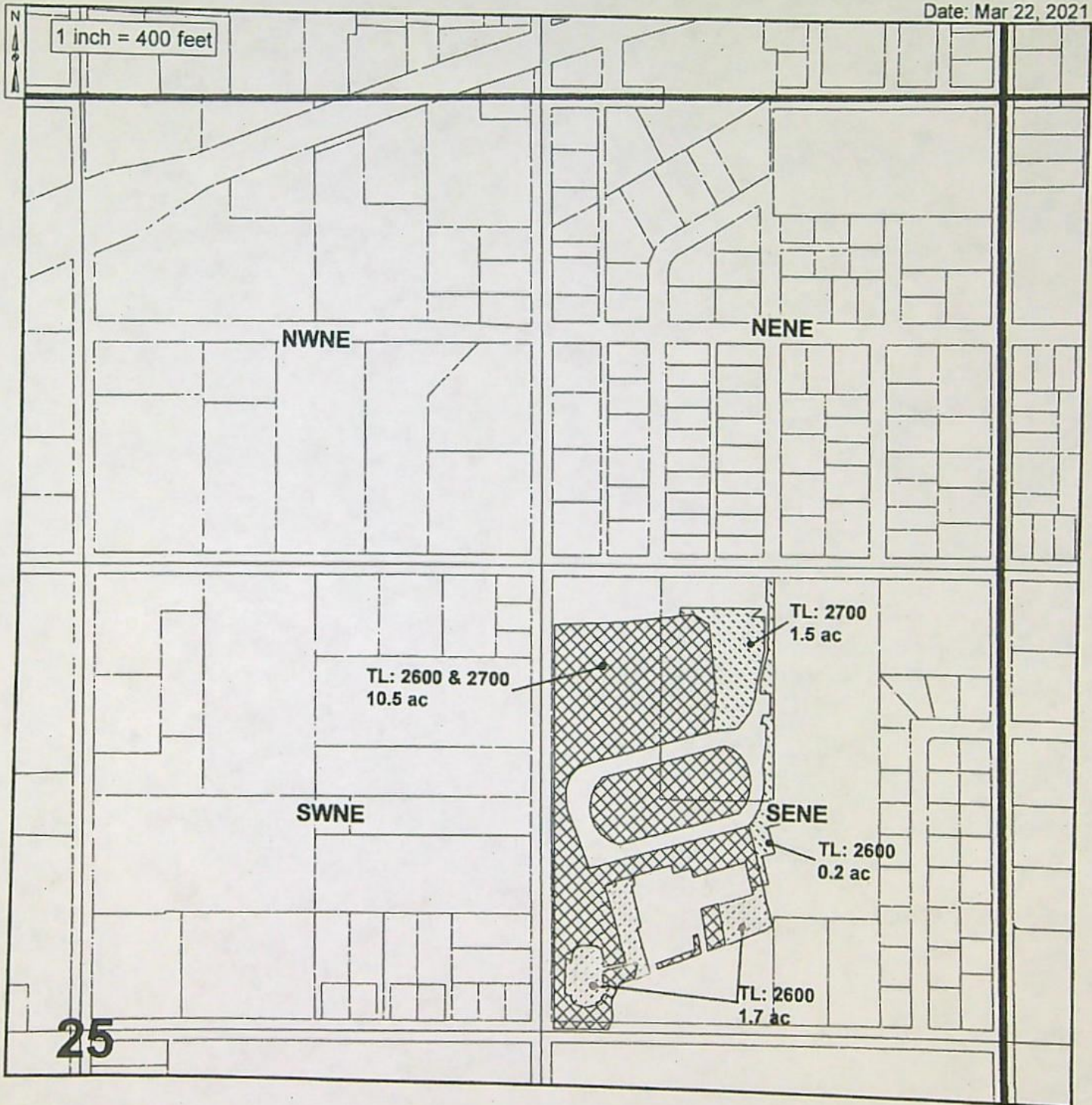
THE PURPOSE OF THIS MAP IS TO IDENTIFY THE LOCATION OF THE WATER RIGHT. IT IS NOT INTENDED TO PROVIDE INFORMATION RELATED TO THE LOCATION OF PROPERTY OWNERSHIP BOUNDARY LINES.

2021 NOTICE OF PERMANENT TRANSFER
 TOWNSHIP 5 NORTH, RANGE 26 EAST, WILLAMETTE MERIDIAN
 West Extension Irrigation District - Morrow County



APR 08 2022


OWRD

Date: Mar 22, 2021



25

-  Authorized Place of Use G-9504 OFF LANDS
1.7 acres in SE/NE Sec. 25, T5N R26E, W.M.
-  Proposed Place of Use G-9504
1.7 acres in SE/NE Sec. 25, T5N R26E, W.M.

-  Remaining Water Right G-9504
8.8 acres in SE/NE Sec. 25, T5N R26E, W.M.

13969



THE PURPOSE OF THIS MAP IS TO IDENTIFY THE LOCATION OF THE WATER RIGHT. IT IS NOT INTENDED TO PROVIDE INFORMATION RELATED TO THE LOCATION OF PROPERTY OWNERSHIP BOUNDARY LINES.

STATE OF OREGON

COUNTY OF MORROW

CERTIFICATE OF WATER RIGHT

THIS CERTIFICATE ISSUED TO

ROBERT V. GILLET
RT 2 BOX 184
IRRIGON, OR 97844

confirms the right to use the waters of a WELL in the COLUMBIA RIVER BASIN for IRRIGATION of 15.98 ACRES AND SUPPLEMENTAL IRRIGATION of 34.4 ACRES.

This right was perfected under Permit G-7749. The date of priority is AUGUST 10, 1977. The amount of water to which this right is entitled is limited to an amount actually used beneficially, and shall not exceed 0.62 CUBIC FOOT PER SECOND or its equivalent in case of rotation, measured at the well.

The well is located as follows:

Twp	Rng	Mer	Sec	Q-Q	Measured Distances
5 N	26 E	WM	26	SW NW	1500 FEET SOUTH AND 650 FEET EAST FROM THE NW CORNER OF SECTION 26

The amount of water used for irrigation, together with the amount secured under any other right existing for the same lands, is limited to a diversion of ONE-EIGHTIETH, ONE-EIGHTIETH of one cubic foot per second, or its equivalent for each acre irrigated and shall be further limited to a diversion of not to exceed 3.0 acre-feet per acre for each acre irrigated during the irrigation season of each year; provided further that the well shall be restricted to appropriation of water from the alluvial aquifer and shall not penetrate the underlying basalt estimated to be 110 below land surface.

The use shall conform to such reasonable rotation system as may be ordered by the proper state officer.

A description of the place of use to which this right is appurtenant is as follows:

PRIMARY IRRIGATION					
Twp	Rng	Mer	Sec	Q-Q	Acres
5 N	26 E	WM	26	SW NW	15.98


SUPPLEMENTAL IRRIGATION					
Twp	Rng	Mer	Sec	Q-Q	Acres
5 N	26 E	WM	26	NW NW	28.20
5 N	26 E	WM	26	SW NW	6.20

This certificate is issued to describe the right NOT modified by provisions of an order of the Water Resources Director, entered DEC 28 2023 and recorded in Special Order Volume 129, Pages 601-609, approving a partial cancellation the right evidenced by Certificate 96925. This certificate supersedes Certificate 96925.

The issuance of this superseding certificate does not confirm the status of the water right in regard to the provisions of ORS 540.610 pertaining to forfeiture or abandonment.

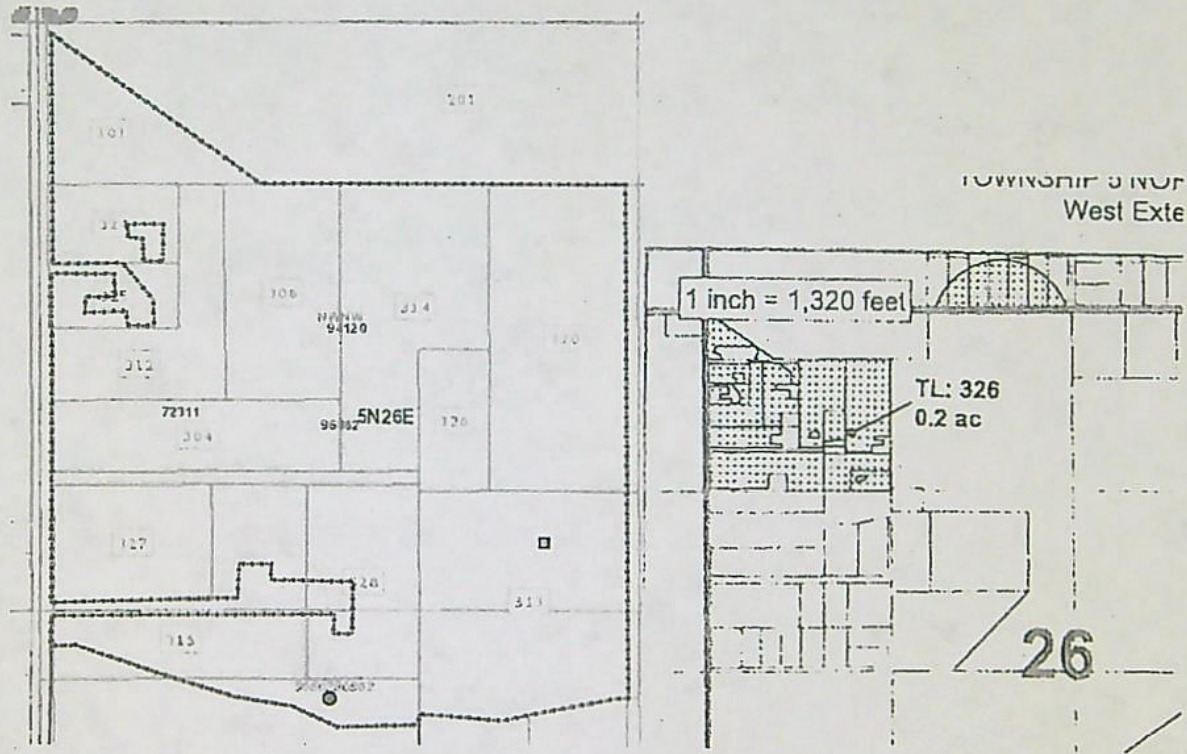
The right to the use of the water for the above purpose is restricted to beneficial use on the lands or place of use described.

WITNESS the signature of the Water Resources Director, affixed DEC 28 2023.

A handwritten signature in black ink, appearing to read "Lisa J. Jaramillo", written over a horizontal line.

Lisa J. Jaramillo, Transfer and Conservation Section Manager, for
THOMAS M BYLER, DIRECTOR
Oregon Water Resources Department

WEST EXTENSION IRRIGATION DISTRICT
MAP FOR T-13969
PARTIAL CANCELLATION OF SUPPLEMENTAL IRRIGATION



Certificate: 96925 in the name of Robert V. Gillett (perfected under Permit G-7749)
Use: SUPPLEMENTAL IRRIGATION of 0.2 ACRE
Priority Date: AUGUST 10, 1977
Rate: 0.002 CUBIC FOOT PER SECOND
Source: A WELL with the COLUMBIA RIVER BASIN
Place of Use to be cancelled

Twp	Rng	Mer	Sec	Q-Q	Tax lot	Acres
5 N	26 E	WM	26	NWNW	326	0.2

Oregon Water Resources Department

Measurement Condition Information for the Applicant

(To be sent with the Draft Preliminary Determination or Final Order)

Transfer #: T- 13969 This metering condition pertains to proposed lands under Certificate 65771
(Morrow County School District)

In order to avoid enlargement of the right or injury to other rights, a totalizing flowmeter will be required to be installed **prior to diversion of water**, as a condition of this transfer:

at each point of diversion/appropriation (new and existing) **OR**

at each new point of diversion/appropriation.

For additional information, or to obtain approval of a different type of measurement device, the applicant should contact the area Watermaster:

Watermaster name: Greg Silbernagel

District: 5

Address: 116 SE Dorion Avenue

City/State/Zip: Pendleton, Oregon 97801

Phone: 541-969-1677

Email: Greg.M.Silbernagel@water.oregon.gov

Note: If a device other than the one specified in the Preliminary Determination or Final Order is approved by the Watermaster, fill out and mail the form below to the Salem office.

Approval of an Alternate Measurement Device T- *(to be filled out after consultation with the applicant, or after a site visit)*

On behalf of the Director, I authorize use of the following suitable alternate measurement device:

Watermaster signature

District

Date

If this form is used for approval of an alternative measurement device, it must be mailed to:

Oregon Water Resources Department
725 Summer Street NE, Suite A
Salem, OR 97301-1266

STATE OF OREGON
COUNTY OF MORROW
CERTIFICATE OF WATER RIGHT

0.13 CFS/10.5 AC X 8.8 AC = 0.11

THIS CERTIFICATE ISSUED TO

MORROW COUNTY SCHOOL DISTRICT
P.O. BOX 368
LEXINGTON, OREGON 97839

confirms the right to use the waters of A WELL in the COLUMBIA RIVER BASIN for the purpose of SUPPLEMENTAL IRRIGATION OF ~~10.5~~ ACRES.

rr 8.8

The right has been perfected under Permit G-9504. The date of priority is AUGUST 13, 1981. The right is limited to not more than 0.13 CUBIC FOOT PER SECOND or its equivalent in case of rotation, measured at the well.

0.11 CFS

The well is located as follows:

SE 1/4 NE 1/4, SECTION 25, T 5 N, R 26 E, W.M.; 1220 FEET NORTH AND 1240 FEET WEST FROM THE E 1/4 CORNER OF SECTION 25.

The amount of water used for irrigation, together with the amount secured under any other right existing for the same lands, shall be limited to ONE-EIGHTIETH of one cubic foot per second per acre, or its equivalent for each acre irrigated and shall be further limited to a diversion of not to exceed 3.0 acre-feet per acre for each acre irrigated during the irrigation season of each year. The right shall be limited to any deficiency in the available supply of any prior right for the same land and shall not exceed the limitation allowed herein.

The right shall conform to such reasonable rotation system as may be ordered by the proper state officer.

A description of the place of use under the right, and to which such right is appurtenant, is as follows:

SE 1/4 NE 1/4 10.5 ACRES -1.7 POU change T-13969 RR 8.8 AC
SECTION 25
TOWNSHIP 5 NORTH, RANGE 26 EAST, W.M.

0.13 CFS/10.5 AC X 1.7 AC = 0.02

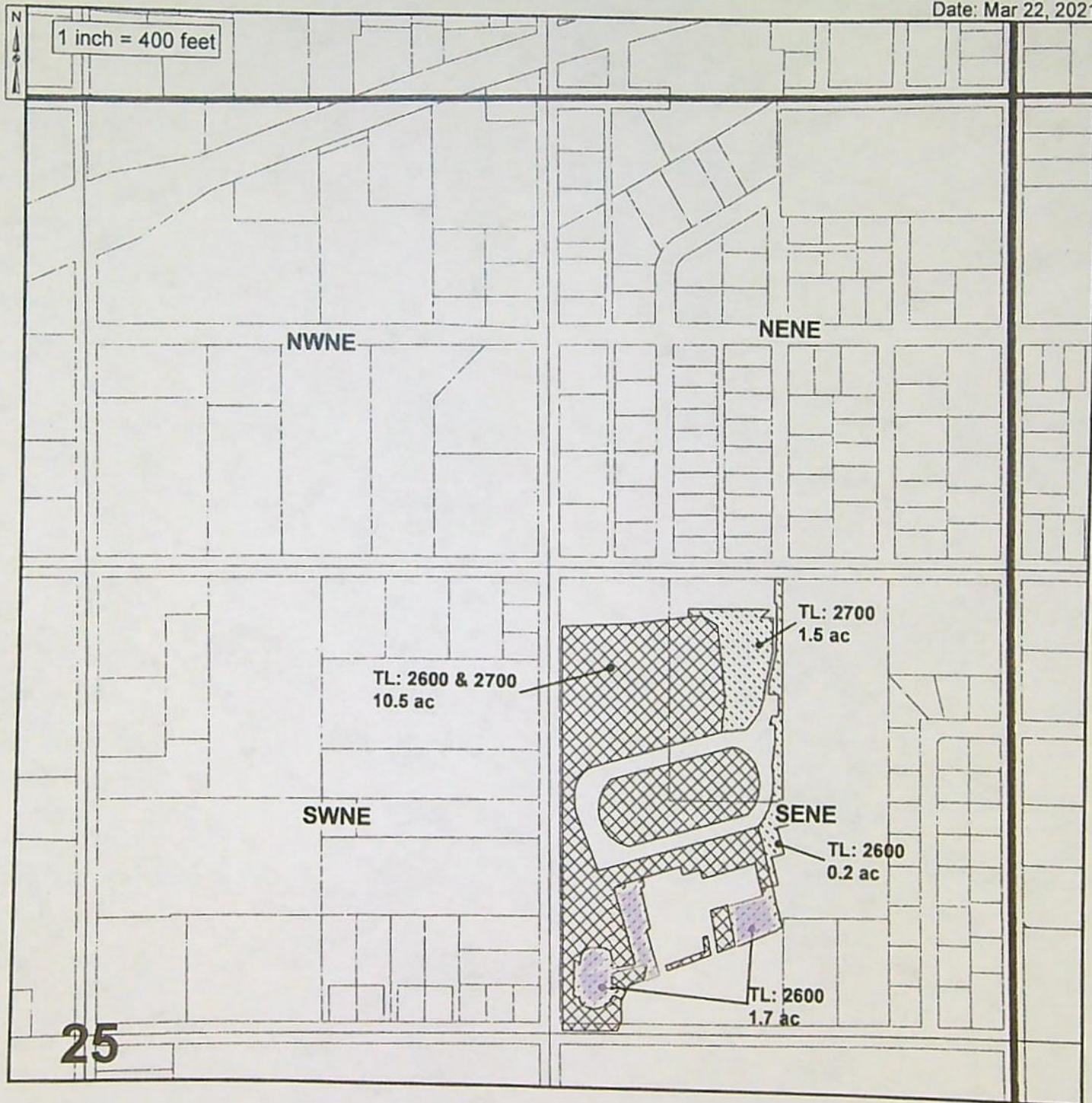
The right to the use of the water for the above purpose is restricted to beneficial use on the lands or place of use described.


2021 NOTICE OF PERMANENT TRANSFER
 TOWNSHIP 5 NORTH, RANGE 26 EAST, WILLAMETTE MERIDIAN
 West Extension Irrigation District - Morrow County


APR 08 2022


OWRD

Date: Mar 22, 2021



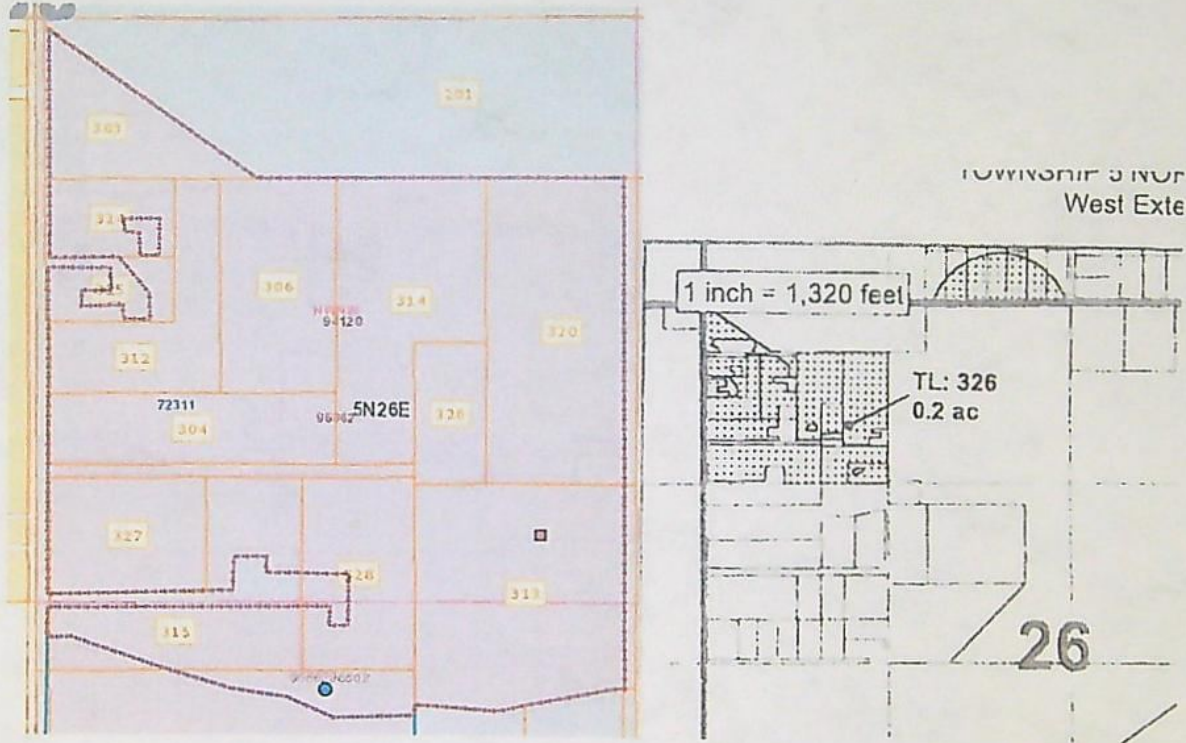
 Authorized Place of Use G-9504 OFF LANDS
 1.7 acres in SE/NE Sec. 25, T5N R26E, W.M.

 Proposed Place of Use G-9504
 1.7 acres in SE/NE Sec. 25, T5N R26E, W.M.

 Remaining Water Right G-9504
 8.8 acres in SE/NE Sec. 25, T5N R26E, W.M.

13969

WEST EXTENSION IRRIGATION DISTRICT
MAP FOR T-13969
PARTIAL CANCELLATION OF SUPPLEMENTAL IRRIGATION



Certificate: 96925 in the name of Robert V. Gillett (perfected under Permit G-7749)
Use: SUPPLEMENTAL IRRIGATION of 0.2 ACRE
Priority Date: AUGUST 10, 1977
Rate: 0.002 CUBIC FOOT PER SECOND
Source: A WELL with the COLUMBIA RIVER BASIN
Place of Use to be cancelled

Twp	Rng	Mer	Sec	Q-Q	Tax lot	Acres
5 N	26 E	WM	26	NW NW	326	0.2

STATE OF OREGON
 COUNTY OF MORROW
 CERTIFICATE OF WATER RIGHT

THIS CERTIFICATE ISSUED TO

ROBERT V. GILLETT
 RT 2 BOX 184
 IRRIGON, OR 97844

confirms the right to use the waters of a WELL in the COLUMBIA RIVER BASIN for IRRIGATION of ~~16.18~~ 15.98 ACRES AND SUPPLEMENTAL IRRIGATION of 34.0 ACRES.

This right was perfected under Permit G-7749. The date of priority is AUGUST 10, 1977. The amount of water to which this right is entitled is limited to an amount actually used beneficially, and shall not exceed ~~0.63~~ CUBIC FOOT PER SECOND or its equivalent in case of rotation, measured at the well.

$0.62 (49.98/80 = 0.62)$

The well is located as follows:

Twp	Rng	Mer	Sec	Q-Q	Measured Distances
5 N	26 E	WM	26	SW NW	1500 FEET SOUTH AND 650 FEET EAST FROM THE NW CORNER OF SECTION 26

The amount of water used for irrigation, together with the amount secured under any other right existing for the same lands, is limited to a diversion of ONE-EIGHTIETH of one cubic foot per second, or its equivalent for each acre irrigated and shall be further limited to a diversion of not to exceed 3.0 acre-feet per acre for each acre irrigated during the irrigation season of each year; provided further that the well shall be restricted to appropriation of water from the alluvial aquifer and shall not penetrate the underlying basalt estimated to be 110 below land surface.

The use shall conform to such reasonable rotation system as may be ordered by the proper state officer.

A description of the place of use to which this right is appurtenant is as follows:

PRIMARY IRRIGATION					
Twp	Rng	Mer	Sec	Q-Q	Acres
5 N	26 E	WM	26	SW NW	16.18

CN 0.2 T-13969 RR 15.98


SUPPLEMENTAL IRRIGATION					
Twp	Rng	Mer	Sec	Q-Q	Acres
5 N	26 E	WM	26	NW NW	27.80
5 N	26 E	WM	26	SW NW	6.20

This certificate is issued to correct the number of supplemental acres evidenced by Certificate 96862 to correctly reflect a final order cancelling a portion of the water right as ordered in Special Order Volume 127, Pages 323-324. This certificate supersedes Certificate 96862.

The issuance of this superseding certificate does not confirm the status of the water right in regard to the provisions of ORS 540.610 pertaining to forfeiture or abandonment.

The right to the use of the water for the above purpose is restricted to beneficial use on the lands or place of use described.

WITNESS the signature of the Water Resources Director, affixed FEB 24 2023.



Dwight French, Administrator, Water Right Services Division, for
Douglas E. Woodcock, Acting Director
Oregon Water Resources Department

Mailing Date: FEB 24 2023



Affidavit of Voluntary Cancellation or Diminution of a Water Right Certificate

VOLUNTARY CANCELLATION is how the legal holder(s) of a water right certificate may cancel an abandoned water right or an abandoned portion of a water right. Abandonment means water use has or will have ceased under the cancellation. A cancellation can apply to an entire certificate or to a specific place of use and acreage. The rate of water must be proportionately cancelled to match the portion of the right being cancelled. If a certificate is partially cancelled, a remaining water right certificate will be issued describing the uncanceled portion.

[see also Oregon Revised Statue (ORS) 540.621 and Administrative Rule (OAR) 690-017-0100.]

VOLUNTARY DIMINUTION is how the legal holder(s) of a water right certificate may diminish an entire water right or a portion of it from a primary purpose to a supplemental purpose. The overall authorized rate of water on the certificate will remain the same, but the proportions between primary use and supplemental use will change. In the diminution process, the originating water right will be cancelled, and a new water right will be issued describing the diminution. [see also Oregon Administrative Rule (OAR) 690-330-0040.]

Describe in your own words what you want to accomplish with this affidavit:

Cancel 0.2 water right acres of supplemental irrigation where the primary is being transferred off.

Certificate of Water Right Information:

Certificate Number: 96925

Issued for use within the State of Oregon, County of Morrow

Issued in the name of: Robert V Gillett

Date of priority: 8/10/1977

Rate or Volume on entire certificate: 0.63 (cubic foot per second *or* gallons per minute *or* acre-feet).

Source(s) of water on certificate: A well within the Columbia River Basin

Use(s) of water listed on certificate: Supplemental and Primary irrigation (purposes),

If for irrigation (IR), total number of acres on certificate for primary IR 16.18, supplemental IR 34.00

Statements of Oath:

I/We (or authorized agent), Herbert Hill

residing at 81235 W. Eighth Rd., Irrigon OR 97844

with a mailing address of (if different) _____

and a telephone number of (541) 720-5059, being first duly sworn depose and say:

Affidavit for the VOLUNTARY CANCELLATION or DIMINUTION of a Water Right Certificate

E-RECEIVED
12/12/2023
OWRD

1. We are the legal owners of property appurtenant to all **or** a portion (check one box) of the water right described above. My/Our property is described on a recorded property deed in (my)our/an entity name(s). The property is located within the following legal description [must include at a minimum, township(s), range(s), section number(s), quarter-quarter(s) and tax lot number(s)].

Examples:

- Township 3 South, Range 5 East, Section 12, NW¼, NW¼ SW¼ & SW¼ SW¼; Section 13 NWNW, SWNW, all within Tax Lot 700.
- T16S, R18E, Sec18, SWSE & SESE, TL 1700
- T6N, R35E, Sec 27, S½, TL 1100

Parcel 1 of Partition Plat 2000-16 located in Morrow County, Oregon.

T5N R26E Section 26 NW¼ NW¼ TL 326

2. We are requesting a [check one box - the affidavit will be returned if more than one box is checked]:

- voluntary cancellation of and have abandoned any and all interest in the ENTIRE water right Certificate # _____.
- voluntary cancellation of and have abandoned any and all interest a PORTION of water right Certificate # 96965.
- voluntary diminution of the ENTIRE water right Certificate # _____.
- voluntary diminution of a PORTION of water right Certificate # _____.

3. The appurtenant water right is **or** is not (check one box) located within the boundaries of an irrigation, drainage, water improvement, or water control district, or federal reclamation project (district). If the right is located within a district or reclamation project, name it here:

West Extension Irrigation District);

- a. The water right, or portion thereof, being cancelled **or** diminished (check one box) is in the name of or served by a district. The signature of district manager on the line below documents the concurrence of the district to the changes to the water right specified in this affidavit, for the portion of the water right in the name of or served by the district.

Signature of district manager

Printed Name

Date

4. Complete this item (#4) only if this is a CANCELLATION for a PORTION of the water right.

I/We have abandoned any and all interest in and wish to cancel the following portion(s) of the water right certificate number listed in Item #2, above:

- A place of use, or use.
 - For the use of (specify irrigation, domestic, etc.) Supplemental irrigation
 - IF FOR IRRIGATION OR NURSERY USE: Total number of acres to be cancelled 0.20
 - In the amount of 0.002 cubic foot per second
 - From the water source (s) a well in the Columbia River Basin

Affidavit for the VOLUNTARY CANCELLATION or DIMINUTION of a Water Right Certificate

E-RECEIVED
12/12/2023
OWRD

- At the following location(s) (attach a larger table if needed):

ABANDONED PORTION TO BE CANCELLED										
Township	N or S	Range	E or W	Mer	Section #	DLC #	G-LOT #	Quarter-Quarter	Acres	Tax Lot #
5.0	N	26.0	E	WM	26			NW NW	0.20	326
				WM						
				WM						
				WM						

- Locations of the place of use or acres being cancelled are clearly identified on a copy of the certificate map of record (decree map, final proof map, or claim of beneficial use map); or, if there is no certificate map of record, then an alternate map is being submitted with information sufficient to determine the lands on which the right is to be cancelled)
- Locations of the place of use or acres **NOT** being cancelled are clearly identified on a copy of the certificate map of record; or if there is no certificate map of record, then an alternate map is being submitted with information sufficient to determine the lands on which the right is NOT to be cancelled.

AND/OR (less common)

- One or more of the authorized points of diversion (surface water) or points of appropriation (groundwater) authorized under the certificate.
- For the use of (specify irrigation, domestic, etc.) _____
 - From the water source (s) _____
 - Located within the Township 5.0 N or S , Range _____ E or W , Section _____; Q-Q _____
 - Location Description (if given on the certificate) _____

5. Complete this section (Item #5a-c) for a DIMINUTION of ALL or a PORTION of the water right.

- I/We have found a more dependable source of primary water, and therefore request the water right certificate in its entirety, **or** as described in Item #6, below, (check one box) be diminished from a right for primary use to a right for supplemental use.
- I/We agree that if this change is approved, it is permanent and the right to the use of water from _____ (source) cannot be changed back to the primary use unless otherwise provided by law.
- I/We also agree that so long as there is sufficient water available from the new primary source, I am/we are not entitled to use any water from _____ (source of water) for primary use on these lands.

6. Complete this item (#6) for a DIMINUTION of a PORTION of the water right.

I/We, being the legal owners of the property described below are requesting a partial diminution of the water right certificate (identified in Item #2 above in the amount of _____ (cfs) from _____ (sources) for irrigation (if applicable) of _____ acres at the following location(s) as listed on the certificate (attach a larger table if needed):

--table next page--

Affidavit for the VOLUNTARY CANCELLATION or DIMINUTION of a Water Right Certificate

E-RECEIVED
12/12/2023
OWRD

PORTION TO BE DIMINISHED										
Township	N or S	Range	E or W	Mer	Section #	DLC #	G-LOT #	Quarter-Quarter	Acres	Tax Lot #
5.0	N	26.0	E	WM	26			NW NW	0.20	326
				WM						
				WM						
				WM						

Signatures and Notary:


Herbert W Hill
 Signature of legal owner as listed on deed, or authorized agent
 Printed Name Herbert W Hill

11/20/23
 Date

 Signature of legal co-owner as listed on deed (if applicable)
 Printed Name _____

 Date

Subscribed and Sworn to Before Me this 20th day of November, 2023.



Lisa Maureen Baum
 Notary Public for Oregon

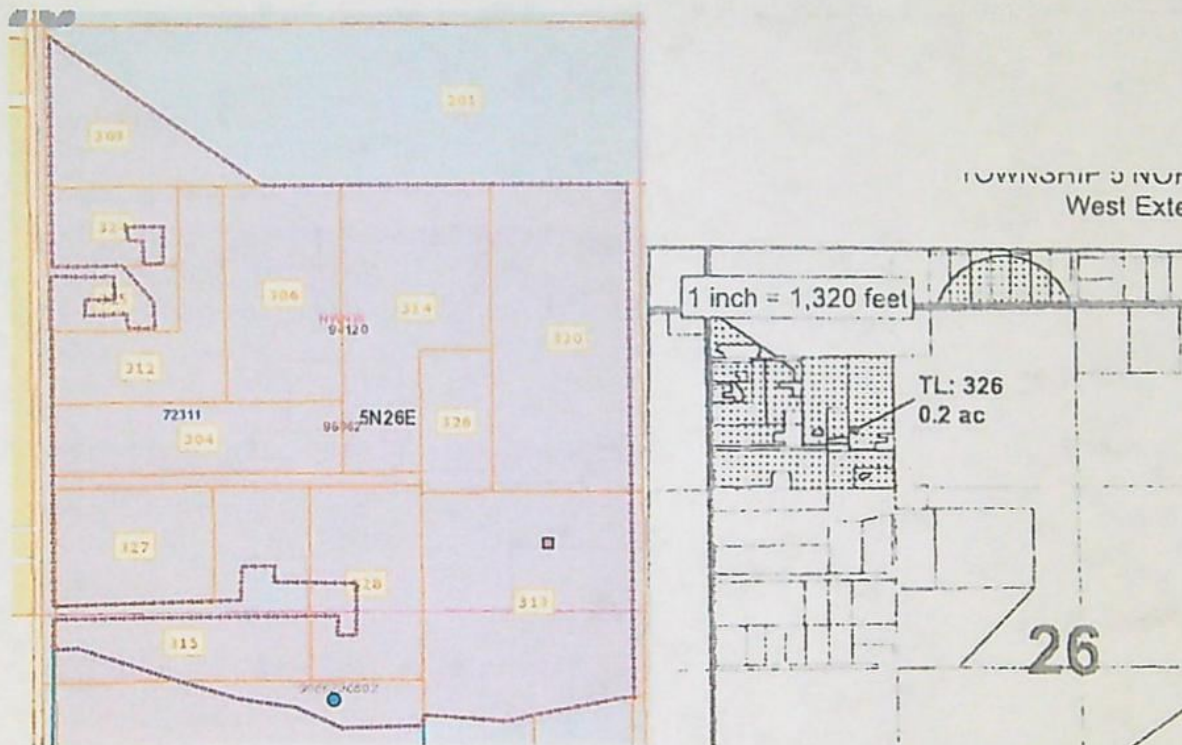
My Commission Expires 12/14/2026

REQUIRED ATTACHMENTS (LEGIBLE COPIES):

- 1) A recorded property deed which lists landowner(s) and includes a legal description of lands affected by this affidavit of cancellation or diminution.
- 2) An adjudication map, water right final proof map, or a tax lot map that clearly shows:
 - a. Location and acreages within each township, range and quarter-quarter of the lands described on the water right being cancelled or diminished, and
 - b. the remaining locations and acreages within each township, range and quarter-quarter of the lands described on entire water right NOT being cancelled or diminished, if any.
- 3) A list of names and addresses of other property owners with lands appurtenant to portions of the water right certificate not legally owned by the person(s) signing the affidavit.
- 4) If acting as an authorized agent, include a copy of the Power of Attorney or other documents granting authority to act on behalf of legal owner(s) as listed on the deed.

MISSING ATTACHMENTS WILL RESULT IN THE AFFIDAVIT BEING RETURNED, AND NO ACTION TAKEN ON THE AFFIDAVIT.

WEST EXTENSION IRRIGATION DISTRICT
MAP FOR T-13969
PARTIAL CANCELLATION OF SUPPLEMENTAL IRRIGATION



Certificate: 96925 in the name of Robert V. Gillett (perfected under Permit G-7749)
Use: SUPPLEMENTAL IRRIGATION of 0.2 ACRE
Priority Date: AUGUST 10, 1977
Rate: 0.002 CUBIC FOOT PER SECOND
Source: A WELL with the COLUMBIA RIVER BASIN
Place of Use to be cancelled

Twp	Rng	Mer	Sec	Q-Q	Tax lot	Acres
5 N	26 E	WM	26	NW NW	326	0.2

MORROW COUNTY
Real Legal Descriptions

Account # 9731
Map 5N262600 00326
Effective Date 05-Dec-2011 12:00 AM
Disclaimer This information is maintained for assessment and taxation purposes only. The county is not responsible for possible errors, omissions, misuse, or misinterpretation. The legal description shown will not show any changes and/or modifications thereto subsequent to the EFFECTIVE DATE.

<u>Subdivision</u>	<u>Block</u>	<u>Lot</u>	<u>Direction</u>	<u>Part</u>	<u>Part Type</u>
PARTITION PLAT 2000-16		PARCEL 1			

SEND TAX STATEMENTS TO:

Herbert W. Hill
81222 W. Seventh Road
Irrigon, OR 97844

MCTC 10103

AFTER RECORDING RETURN TO:

David Wm. Hadley
Attorney At Law
130 SE 3rd Street
Hermiston, OR 97838

C/O MID COLUMBIA TITLE CO.
P.O. BOX 290
BOARDMAN OR 97810

BARGAIN AND SALE DEED
STATUTORY FORM

MORROW COUNTY, OREGON 2017-40680
D-BS
Cnt=1 Stn=23 TC 07/19/2017 11:02:47 AM
\$10.00 \$11.00 \$20.00 \$10.00 \$51.00



I, Bobbi Childers, County Clerk for Morrow County, Oregon, certify that the instrument identified herein was recorded in the Clerk records.
Bobbi Childers - County Clerk



DAVID BLAIR, Affiant and Claiming Successor under the Affidavit of Claiming Successor of the Small Estate of William Sherman Hill aka William S. Hill V, Deceased, filed in Umatilla County Circuit Court, Oregon as Case No. 15PR026, and DAVID BLAIR, SHERRI PIERCE and HERBERT HILL, all the heirs of the Estate of William Sherman Hill, Deceased, as Grantor, hereby conveys to HERBERT W. HILL, Grantee, the following described real property situated in Morrow County, Oregon to-wit:

Parcel 1 of PARTITION PLAT 2000-16, in the County of Morrow and State of Oregon.

The true and actual consideration for this conveyance is \$10,000.00.

BEFORE SIGNING AND ACCEPTING THIS INSTRUMENT, THE PERSON TRANSFERRING FEE TITLE SHOULD INQUIRE ABOUT THE PERSON'S RIGHTS, IF ANY, UNDER ORS 195.300, 195.301 AND 195.305 TO 195.336 AND SECTIONS 5 TO 11, CHAPTER 424, OREGON LAWS 2007, AND SECTIONS 2 TO 9 AND 17, CHAPTER 855, OREGON LAWS 2009, AND SECTIONS 2 TO 7, CHAPTER 8, OREGON LAWS 2010. THIS INSTRUMENT DOES NOT ALLOW USE OF THE PROPERTY DESCRIBED IN THIS INSTRUMENT IN VIOLATION OF APPLICABLE LAND USE LAWS AND REGULATIONS. BEFORE SIGNING OR ACCEPTING THIS INSTRUMENT, THE PERSON ACQUIRING FEE TITLE TO THE PROPERTY SHOULD CHECK WITH THE APPROPRIATE CITY OR COUNTY PLANNING DEPARTMENT TO VERIFY THAT THE UNIT OF LAND BEING TRANSFERRED IS A LAWFULLY ESTABLISHED LOT OR PARCEL, AS DEFINED IN ORS 92.010 OR 215.010, TO VERIFY THE APPROVED USES, OF THE LOT OR PARCEL, TO DETERMINE ANY LIMITS ON LAWSUITS AGAINST FARMING OR FOREST PRACTICES, AS DEFINED IN ORS 30.930 AND TO INQUIRE ABOUT THE RIGHTS OF NEIGHBORING PROPERTY OWNERS, IF ANY, UNDER ORS 195.300, 195.301 AND 195.305 TO 195.336 AND SECTIONS 5 TO 11, CHAPTER 424, OREGON LAWS 2007, AND SECTIONS 2 TO 9 AND 17, CHAPTER 855, OREGON LAWS 2009, AND SECTIONS 2 TO 7, CHAPTER 8, OREGON LAWS 2010.

Dated this 10th day of July, 2017.

David Blair

David Blair, Affiant and Claiming
Successor of the Estate of
William Sherman Hill aka
William S. Hill V, Grantor

Sherri Pierce

Sherri Pierce, Heir of William
Sherman Hill, Deceased, Grantor

Herbert Hill

Herbert Hill, Heir of William
Sherman Hill, Deceased, Grantor


David Blair

David Blair, Heir of William
Sherman Hill, Deceased, Grantor

State of OREGON
County of Umatilla

This record was acknowledged before me on June 28, 2017 by David Blair
as Affiant and Claiming Successor of the Estate of William Sherman Hill aka William S. Hill V,
Deceased and individually.


David William Hadley
Notary Public - State of Oregon



State of OREGON
County of Umatilla

This record was acknowledged before me on July 5, 2017 by Sherri Pierce.


David William Hadley
Notary Public - State of Oregon



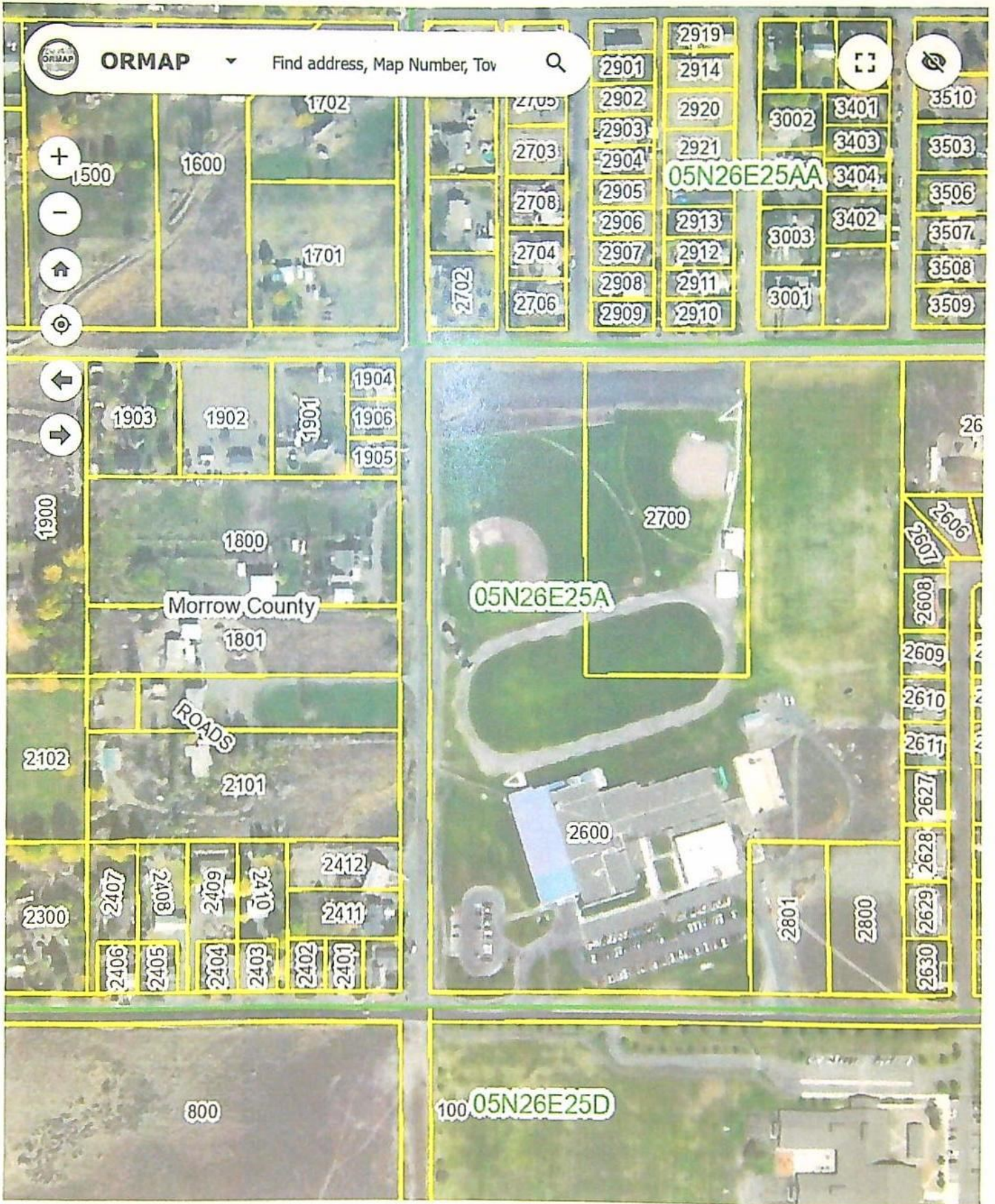
State of OREGON
County of Umatilla

This record was acknowledged before me on July 10, 2017 by Herbert Hill.

David William Hadley
Notary Public - State of Oregon



PREPARED BY:
David Wm. Hadley, OSB No. 81252
Attorney At Law
130 SE 3rd Street
Hermiston, OR 97838
hlh@waf400



-119.484 45.892 Degrees



Subject: RE: Transfer T-13969 - clarification needed
From: REECE Ann L * WRD <Ann.L.REECE@water.oregon.gov>
Date: 5/9/2022, 3:31 PM
To: "Bev Bridgewater (bbridge@oregontrail.net)" <bbridge@oregontrail.net>

E-RECEIVED
2/14/2023
OWRD

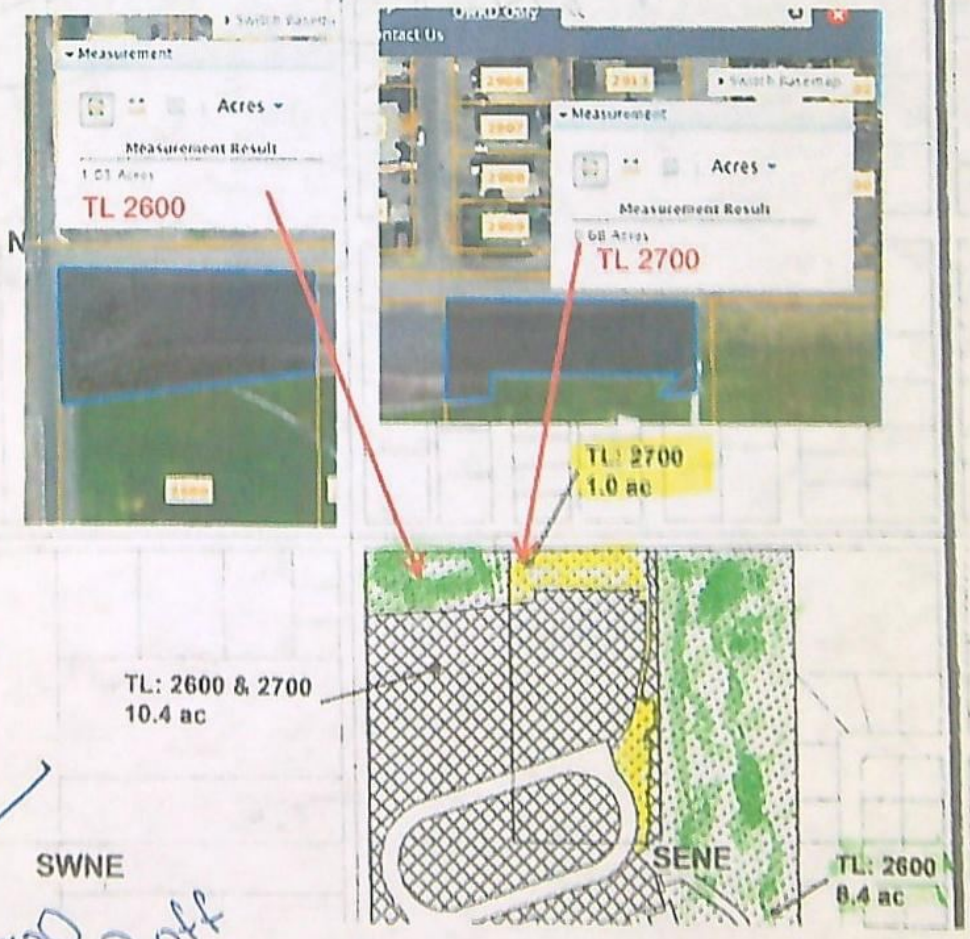
Oops, I forgot to include a third item - this one needs clarification:

The 1.0 acre off on 94120 in TL 2700 appears to span two tax lots (2600 and 2700) and appears to measure more than 1 acre (TL 2600 approx 1 acres and TL 2700 approx 0.7 acres).

2021 NOTICE OF PERMANENT TRANSFER
TOWNSHIP 5 NORTH, RANGE 26 EAST, WILLAMETTE MERIDIAN
West Extension Irrigation District - Morrow County

Date: Mar 22

1 inch = 400 feet



This seems correct to me.

Bev

TL 2700 1.0 off
TL 2600 8.4 off

Best Regards,

Ann Reece | District Transfer Program Advisor
725 Summer St NE Suite A | Salem OR 97301 | Cell Phone 503-979-3214

Watermaster Review Form:

Water Right Transfer



Oregon Water Resources Department
725 Summer St NE, Suite A
Salem, Oregon 97301-1266
(503) 986-0900
www.oregon.gov/OWRD

Transfer Application: T-13969

Review Due Date:

Applicant Name: West Extension Irrigation District

Proposed Changes: POU POD POA USE OTHER

Reviewer(s): Greg Silbernagel

Date of Review: 12/14/2023

1. Do you have evidence that the right has not been used in the last 5 years and that the presumption of forfeiture would not likely be rebuttable? Yes No If "Yes", attach evidence (e.g. dated aerial photo showing pavement or building on the land for >5 yrs.)
2. Is there a history of regulation on the source that serves this (or these) right(s) that has involved the transferred right(s) and downstream water rights? Yes No Generally characterize the frequency of any regulation or explain why regulation has not occurred:
3. Have headgate notices been issued for the source that serves the transferred right(s)?
 Yes No Records not available.
4. In your estimation, after the proposed change, would distribution of water for the right(s) result in regulation of other water rights that would not have occurred if use under the original right(s) was/were maximized? Yes No If "Yes", explain:
5. In your estimation, if the proposed change is approved, are there upstream water rights that would be affected? Yes No If "Yes", describe how the rights would be affected and list the rights most affected:

6. Check here if it appears that downstream water rights benefit from return flows resulting from the current use of the transferred right(s)? If you check the box, generally characterize the locations where the return flows likely occur and list the water rights that benefit most:

N/A

7. For POD changes and instream transfers, check here if there are channel losses between the old and new PODs or within the proposed instream reach? If you check the box, describe and, if possible, estimate the losses:

N/A

8. For instream transfers that propose protection of a reach beyond the mouth of the source stream:

N/A Would the quantity be measureable into the receiving stream consistent with OAR 690-077-0015(8)? Yes No

9. For POU changes: N/A Is it likely the original place of use would continue to receive water from the same source? Yes No If "Yes", explain:

10. For POU or USE changes: N/A In your best judgment, would use of the existing right at "full face value," result in the diversion of more water than can be used beneficially and without waste?

Yes No If "Yes", explain:

11. For POU changes that involve micro-irrigation: N/A

- a. Has the applicant made changes (absent a transfer) to convert to micro-irrigation within the current place of use boundary of the water right proposed for transfer, and previously demonstrated to the Department through monitoring and site inspections by the Watermaster that the proposed transfer will not result in injury or enlargement?

Yes No If "Yes", explain:

b. Has a temporary transfer of this nature been previously filed and approved on the same lands (or portions thereof) as those lands involved in this transfer?

Yes No If "Yes", answer the following:

i. Were there any problems with more acres being irrigated (or wetted) than were authorized under the temporary transfer? Yes No If "Yes", explain:

ii. Did the designated areas that were to remain dry (or not wetted) under the temporary transfer actually remain dry? Yes No If "No", explain:

iii. Did the applicant comply with and meet all of the conditions of the temporary transfer? Yes No If "No", explain:

iv. Do you have any other observations regarding the temporary transfer? Yes No If "Yes", describe:

v. Did the applicant demonstrate to the Department through monitoring and site inspections by the Watermaster that neither injury nor enlargement occurred as a result of the temporary transfer? Yes No If "No", explain:

c. To the best of your knowledge, if this transfer is approved, does it appear that:

i. "Injury" will occur to other water rights that share the same source? Yes No If "Yes", explain:

ii. "Enlargement" of the water right being transferred will occur? Yes No If "Yes", explain:

12. Are there other issues not identified through the above questions that should be considered in determining whether the change "can be effected without injury to other rights"?

Yes No If "Yes", explain:

Certificate 65771 needs to have a measurement device.

13. What alternatives may be available for addressing any issues identified above:

14. Do conditions need to be included in the transfer order to avoid enlargement of the right or injury to other rights? No Yes, as checked and provided below:

For POU changes that involve micro-irrigation, provide the monitoring and reporting conditions necessary to prevent injury/enlargement:

A Headgate should be required prior to diverting water.

Measurement Devices for POD or POA: (if this condition is selected, also fill in the top sections of Page 4)

*a. Before water use may begin under this order, the water user shall install a **totalizing flow meter***, or, with prior approval of the Director, another suitable measuring device, at each point of diversion/appropriation (new and existing) OR at each new point of diversion/appropriation with the exception that water rights issued to the Bureau of Reclamation or an irrigation district (or similar entity) are not subject to this condition.*

b. The water user shall maintain the meters or measuring devices in good working order.

c. The water user shall allow the Watermaster access to the meters or measuring devices; provided however, where the meters or measuring devices are located within a private structure, the Watermaster shall request access upon reasonable notice.

Reservoir water use measurement: (if this condition is selected, also fill in the top sections of Page 4)

*a. Before water use may begin under this order, the water user shall install **staff gages***, or, with prior approval of the Director, other suitable measuring devices, that measure the entire range and stage between empty and full in each reservoir. Staff gages shall be United States Geological Survey style.*

b. Before water use may begin under this order, if the reservoir is located in channel, weirs or other suitable measuring devices must be installed upstream and downstream of the reservoir, and, an adjustable outlet valve must be installed. The water user shall maintain such devices in good working order. A written waiver may be obtained, if in the judgment of the Director, the installation of weirs or other suitable measuring devices, or the adjustable outlet valve, will provide no public benefit.

* The following alternative device(s) should be substituted for the bold, underlined device in the above selected condition:

- Weir
- Parshall Flume
- Other: _____
- Submerged Orifice
- Flow Restrictor

Oregon Water Resources Department

Measurement Condition Information for the Applicant

(To be sent with the Draft Preliminary Determination or Final Order)

Transfer #: T- 13969



In order to avoid enlargement of the right or injury to other rights, a totalizing flowmeter will be required to be installed prior to diversion of water, as a condition of this transfer:



at each point of diversion/appropriation (new and existing) OR



at each new point of diversion/appropriation.

For additional information, or to obtain approval of a different type of measurement device, the applicant should contact the area Watermaster:

Watermaster name: Greg Silbernagel

District: 5

Address: 116 SE Dorion Avenue

City/State/Zip: Pendleton, Oregon 97801

Phone: 541-969-1677

Email: Greg.M.Silbernagel@water.oregon.gov

Note: If a device other than the one specified in the Preliminary Determination or Final Order is approved by the Watermaster, fill out and mail the form below to the Salem office.

Approval of an Alternate Measurement Device T- (to be filled out after consultation with the applicant, or after a site visit)

On behalf of the Director, I authorize use of the following suitable alternate measurement device:

Watermaster signature

District

Date

If this form is used for approval of an alternative measurement device, it must be mailed to:

Oregon Water Resources Department
725 Summer Street NE, Suite A
Salem, OR 97301-1266



Oregon
Kate Brown, Governor

Water Resources Department

725 Summer St NE, Suite A
Salem, OR 97301
(503) 986-0900
Fax (503) 986-0904

April 13, 2022

WEST EXTENSION IRRIGATION DISTRICT
PO BOX 100
IRRIGON, OR 97844

Reference: District Permanent Transfer T-13969

On April 8, 2022, we received your district transfer application requesting PLACE OF USE changes. The application was accompanied by \$4675.00. Your receipt number 137867; 137870 is enclosed.

By copy of this letter, we are asking the Watermaster for their report regarding the potential for injury to existing water rights which may be caused by the change.

This application will be published on the Department's weekly notice dated April 19, 2022, viewable at http://apps.wrd.state.or.us/apps/misc/wrd_notice_view/?notice_id=21. A copy of the application can be assessed through this public notice link. Pursuant to Oregon administrative rules, the Department is requesting public comments on the recently filed district transfer application listed above. Comments may be submitted by any interested persons within 30 days of the weekly notice publication date. Comments must be received by the Department on or before May 19, 2022. For details on how to file comments please refer to the Department's weekly notice. Details for filing protests, if applicable, are also noted on the weekly notice.

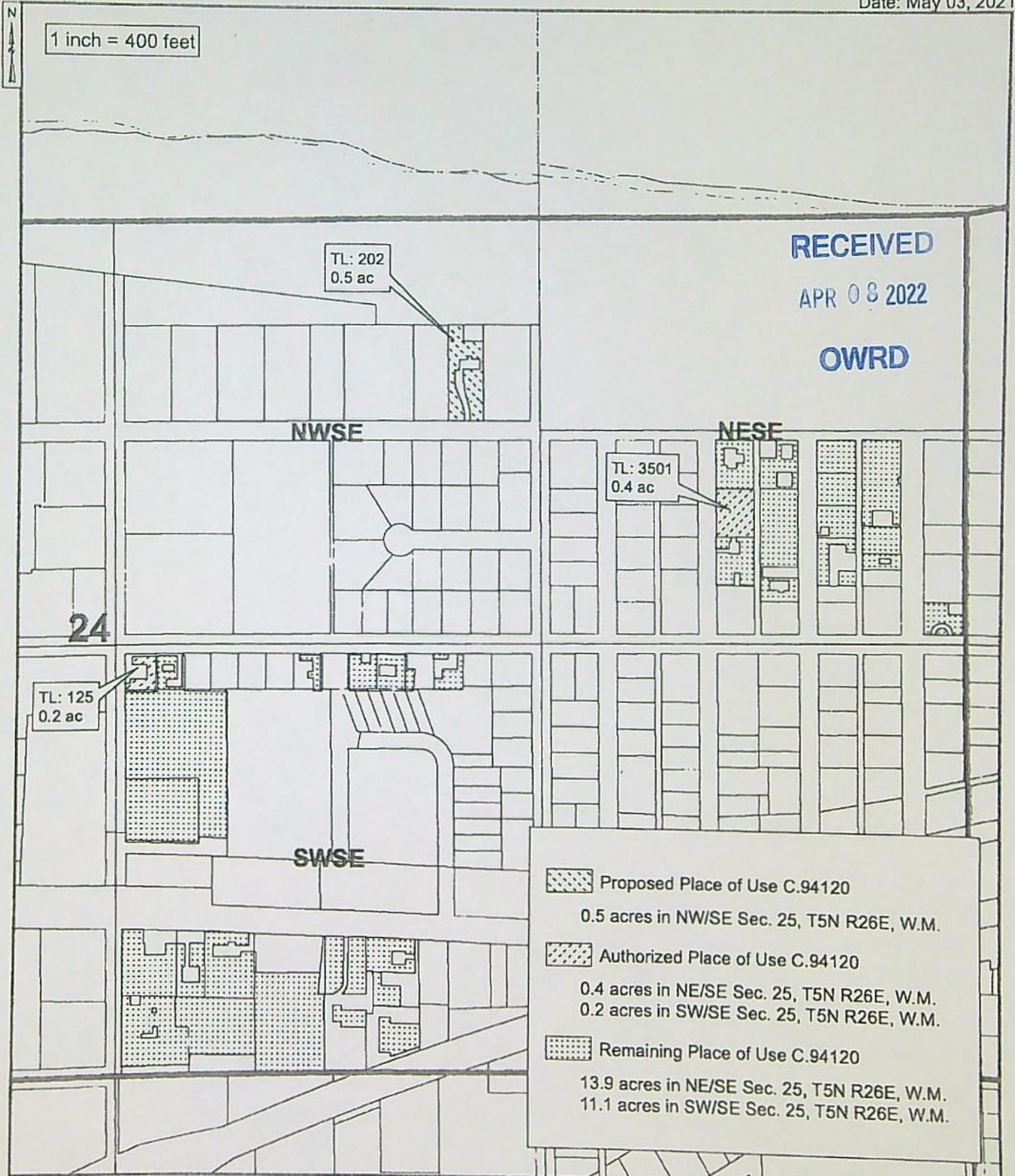
If you have any questions, please call the Transfer Section, (503) 979-9931.

cc: Watermaster # 5, Gregory M. Silbernagel (*via email*)
Bureau of Reclamation
File

Enclosure

2021 PERMANENT TRANSFER
 TOWNSHIP 5 NORTH, RANGE 26 EAST, WILLAMETTE MERDIAN
 West Extension Irrigation District - Morrow County

Date: May 03, 2021



13969

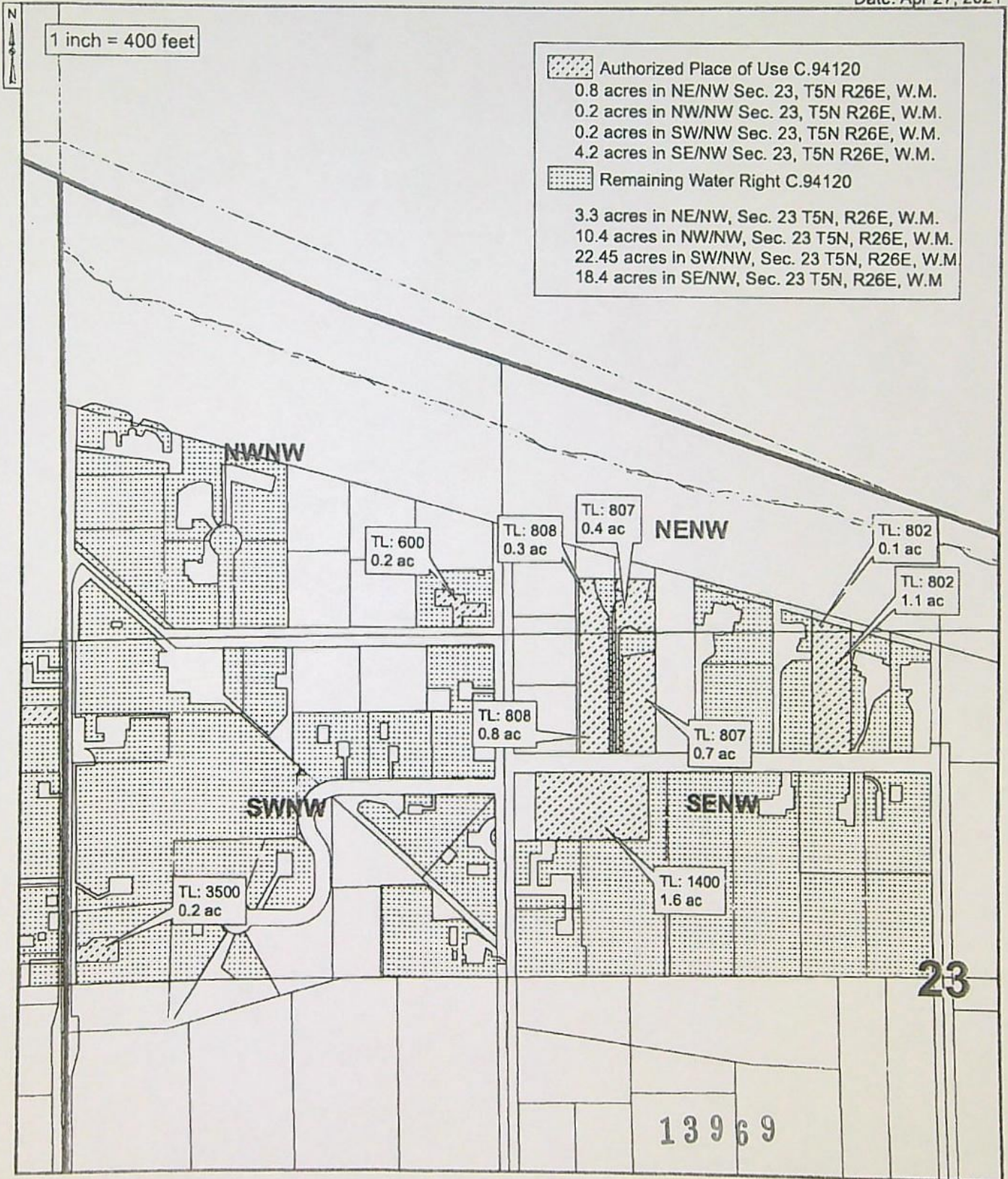


THE PURPOSE OF THIS MAP IS TO IDENTIFY THE LOCATION OF THE WATER RIGHT. IT IS NOT INTENDED TO PROVIDE INFORMATION RELATED TO THE LOCATION OF PROPERTY OWNERSHIP BOUNDARY LINES.

2021 PERMANENT TRANSFER
TOWNSHIP 5 NORTH, RANGE 26 EAST, WILLAMETTE MERIDIAN
West Extension Irrigation District - Morrow County

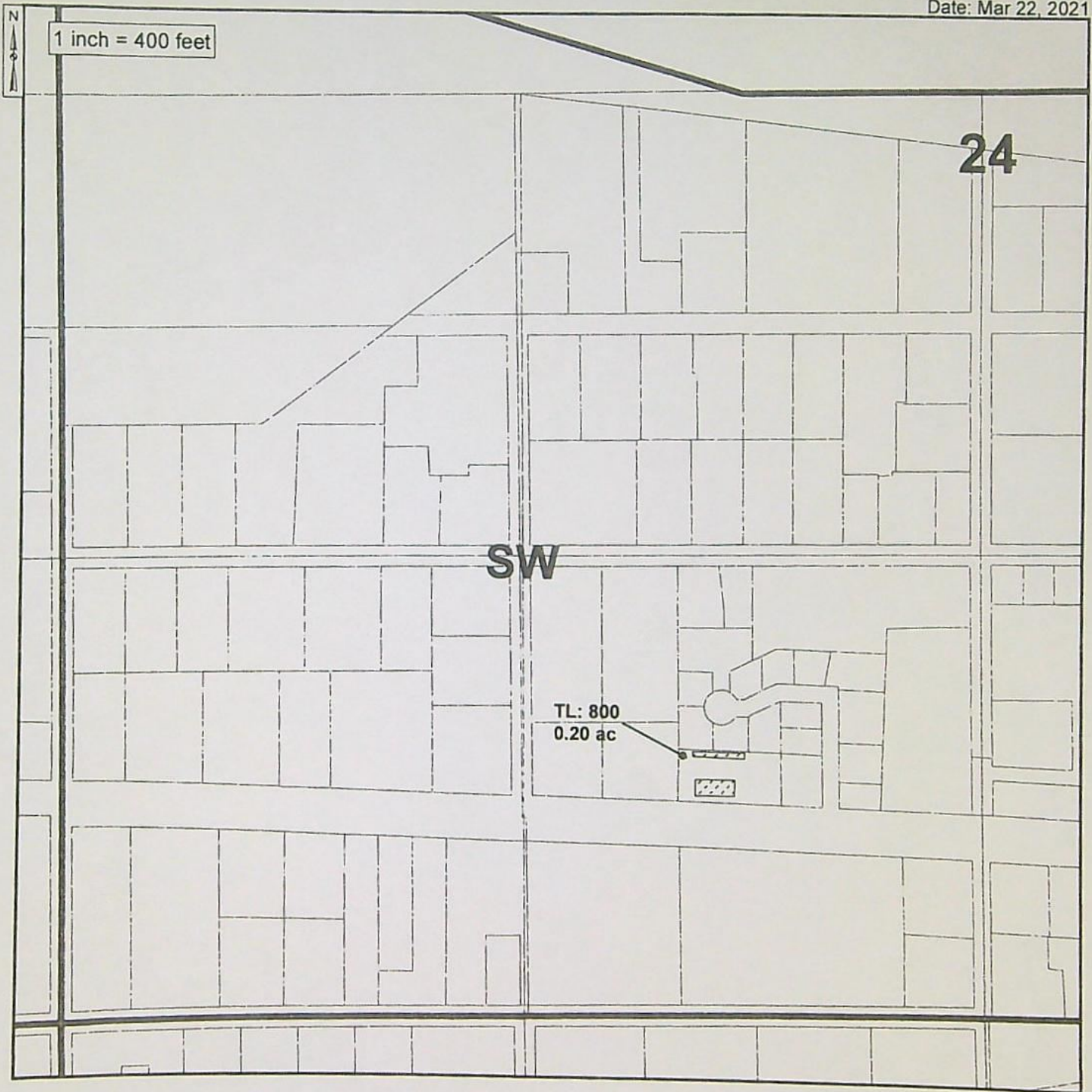
OWRD


Date: Apr 27, 2021



2021 PERMANENT TRANSFER
TOWNSHIP 5 NORTH, RANGE 26 EAST, WILLAMETTE MERIDIAN
West Extension Irrigation District - Morrow County

Date: Mar 22, 2021



 Authorized Place of Uset C.87799
0.20 acres in SE/SW, Sec. 24 T5N, R26E, W.M.

RECEIVED

APR 08 2022

13969

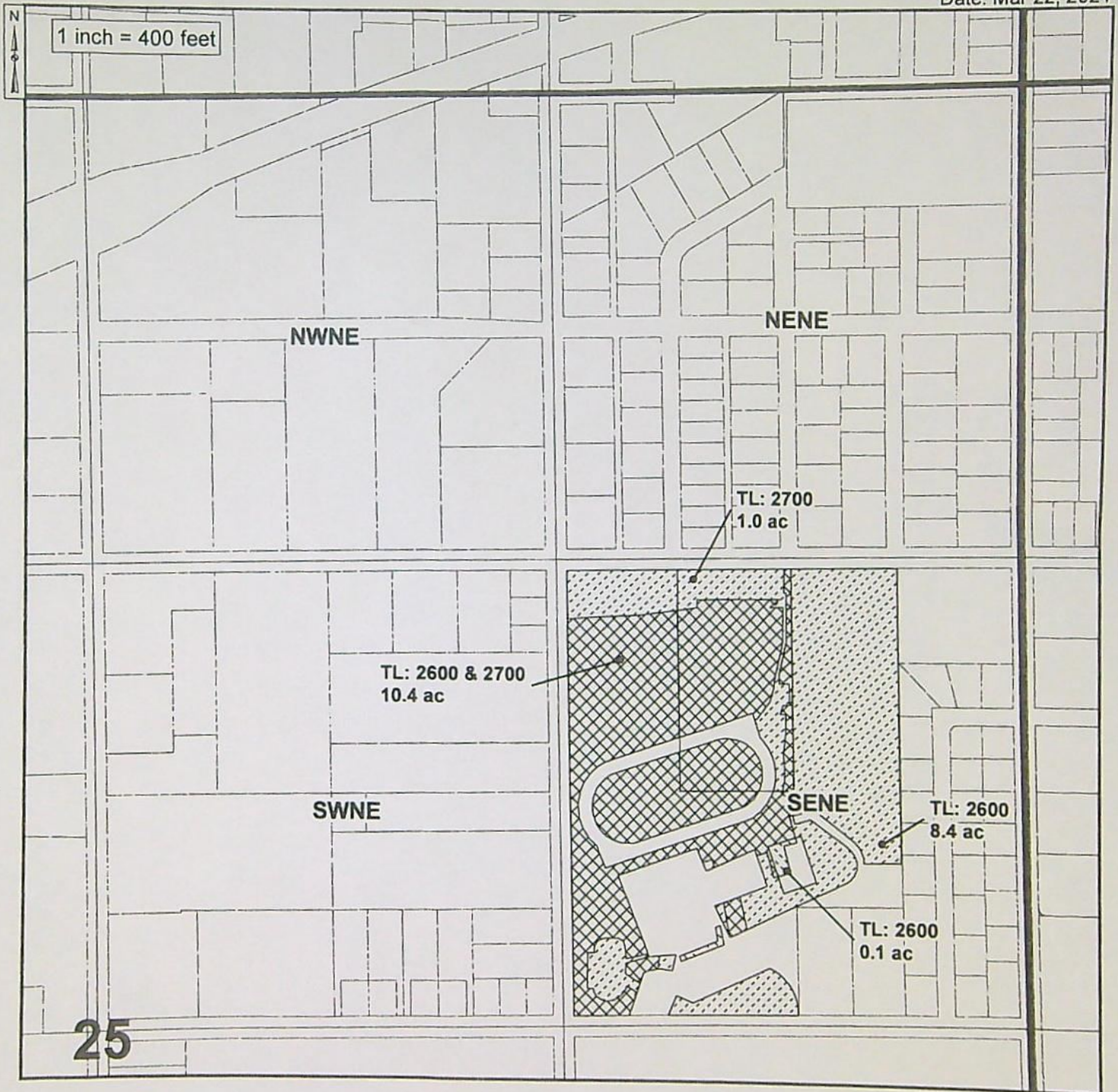
OWRD






THE PURPOSE OF THIS MAP IS TO IDENTIFY THE LOCATION OF THE WATER RIGHT. IT IS NOT INTENDED TO PROVIDE INFORMATION RELATED TO THE LOCATION OF PROPERTY OWNERSHIP BOUNDARY LINES.

2021 NOTICE OF PERMANENT TRANSFER
 TOWNSHIP 5 NORTH, RANGE 26 EAST, WILLAMETTE MERIDIAN
 West Extension Irrigation District - Morrow County

Date: Mar 22, 2021



-  Authorized Place of Use C.94120
9.4 acres in SE/NE Sec. 25, T5N R26E, W.M.
-  Proposed Place of Use C.94120
0.1 acres in SE/NE Sec. 25, T5N R26E, W.M.

-  Remaining Water Right C.94120
10.4 acres in SE/NE Sec. 25, T5N R26E, W.M.

RECEIVED

13969

APR 08 2022



THE PURPOSE OF THIS MAP IS TO IDENTIFY THE LOCATION OF THE WATER RIGHT. IT IS NOT INTENDED TO PROVIDE INFORMATION RELATED TO THE LOCATION OF PROPERTY OWNERSHIP BOUNDARY LINES.

OWRD

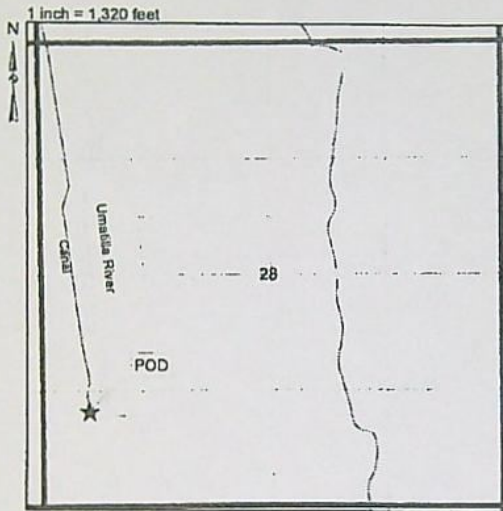
RECEIVED

APR 08 2022

OWRD

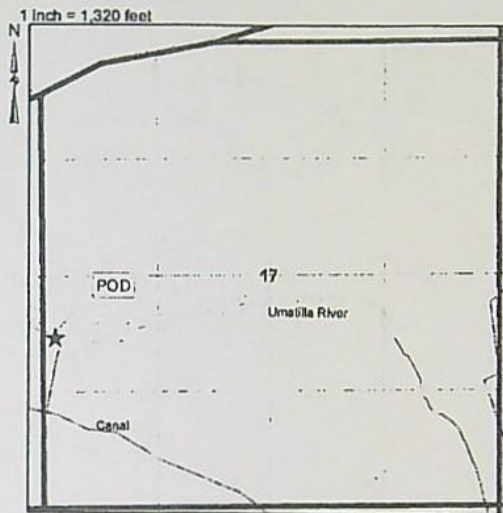
West Extension Irrigation District
Point of Diversion

POD #1



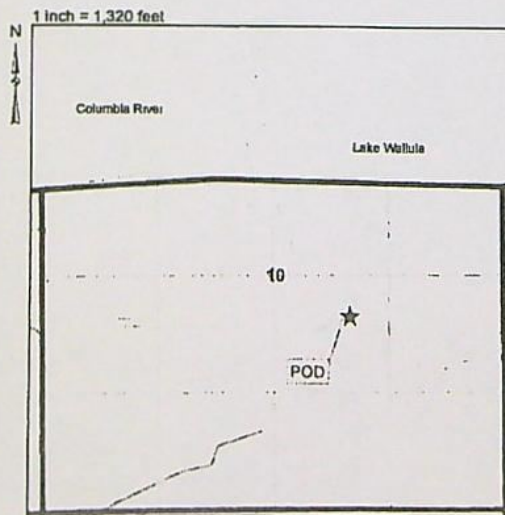
5N 28E W.M Sec. 28, SW/SW: 1100' N and
520' E from the SW Corner of Section 28.

POD #3



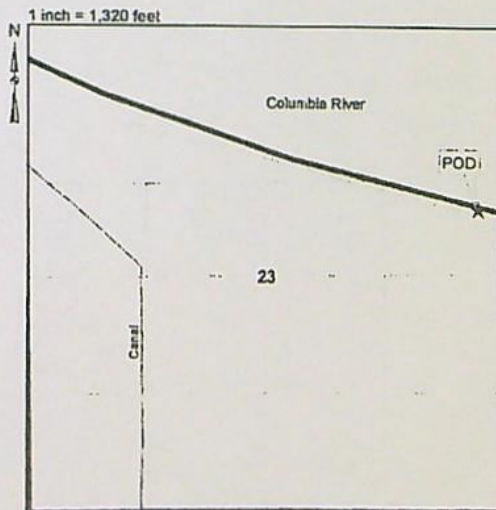
5N 28E W.M Sec. 17, NW/SW: 1900' N and
150' E from the SW Corner of Section 17.

POD #2



5N 28E W.M Sec. 10, NW/SE: 2150' N and
3500' E from the SW Corner of Section 10.

POD #4



5N 28E W.M Sec. 23, SE/NE: 800' N and
200' W from the E Corner of Section 23.

13969



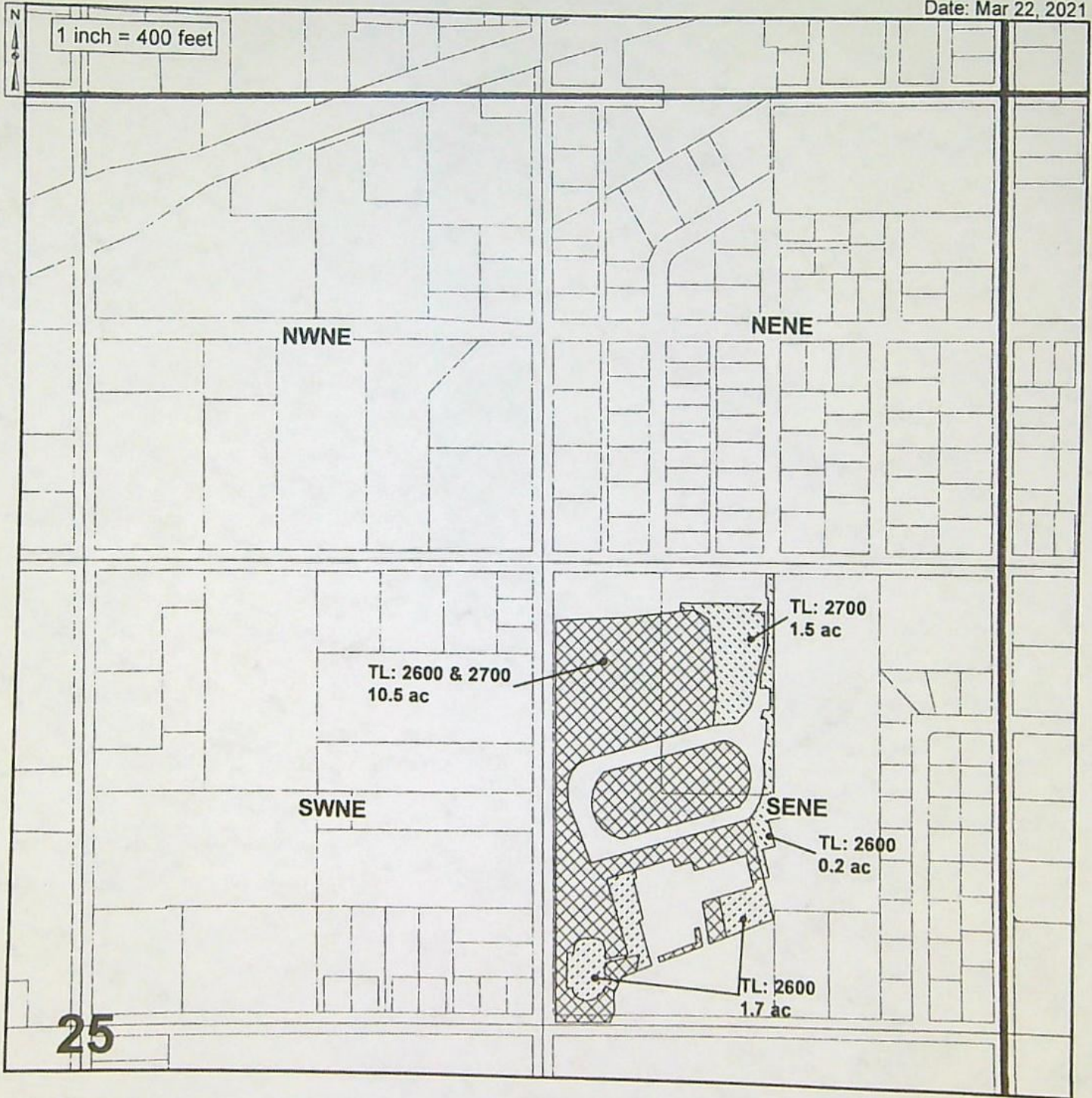
THE PURPOSE OF THIS MAP IS TO IDENTIFY THE
LOCATION OF THE POINT OF DIVERSION. IT IS NOT
INTENDED TO PROVIDE INFORMATION RELATED TO THE
LOCATION OF PROPERTY OWNERSHIP BOUNDARY LINES.



2021 NOTICE OF PERMANENT TRANSFER
 TOWNSHIP 5 NORTH, RANGE 26 EAST, WILLAMETTE MERIDIAN
 West Extension Irrigation District - Morrow County


APR 08 2022

OWRD

Date: Mar 22, 2021



-  Authorized Place of Use G-9504
1.7 acres in SE/NE Sec. 25, T5N R26E, W.M.
-  Proposed Place of Use G-9504
1.7 acres in SE/NE Sec. 25, T5N R26E, W.M.

-  Remaining Water Right G-9504
8.8 acres in SE/NE Sec. 25, T5N R26E, W.M.

13969



THE PURPOSE OF THIS MAP IS TO IDENTIFY THE LOCATION OF THE WATER RIGHT. IT IS NOT INTENDED TO PROVIDE INFORMATION RELATED TO THE LOCATION OF PROPERTY OWNERSHIP BOUNDARY LINES.

24504

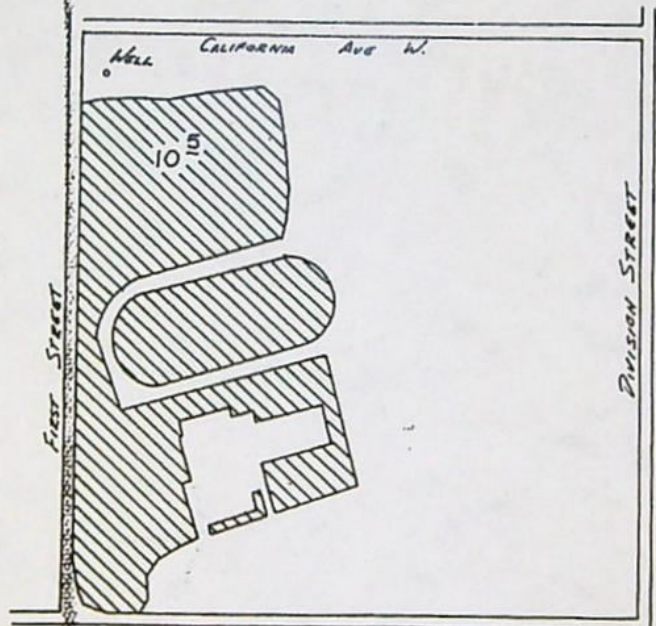
T. 5N., R. 26E., W.M.

RECEIVED

APR 08 2022

OWRD

SE 1/4 NE 1/4 SEC. 25
SCALE 1" = 400'



Well located 1220' N. + 1240' W. FROM E 1/4 COR SEC 25

FINAL PROOF SURVEY
UNDER

Application No. G:9847 Permit No. G:9504
IN NAME OF

MORROW COUNTY SCHOOL DIST.

Surveyed 10-16 1983, by V.L. Church

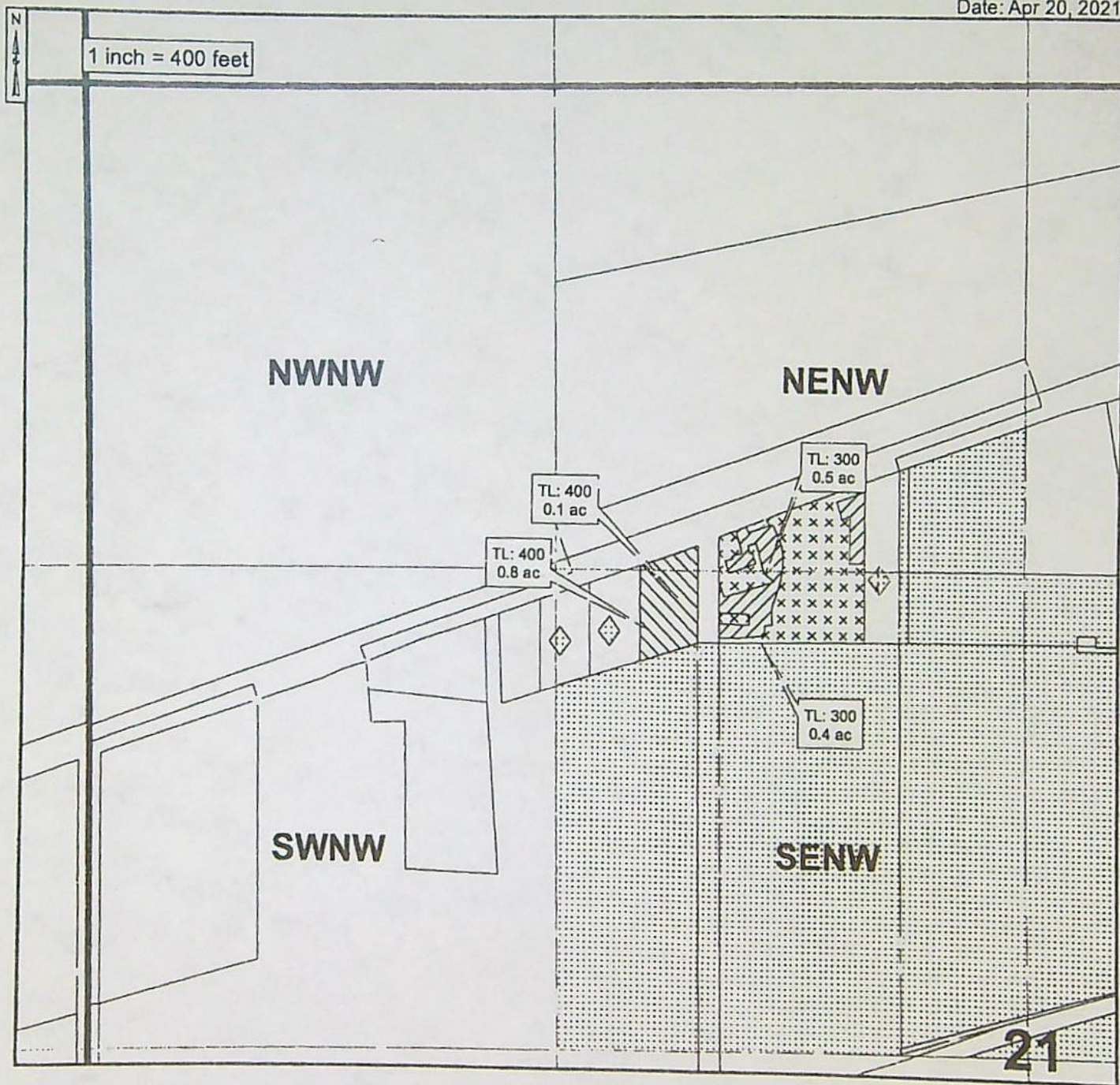
7-3-83 PA 10/27/83


APR 08 2022


PERMANENT DISTRICT TRANSFER
TOWNSHIP 5 NORTH, RANGE 27 EAST, WILLAMETTE MERIDIAN
West Extension Irrigation District - Morrow County


OWRD


Date: Apr 20, 2021



 Proposed Place of Use C.79925/C.79929/C.87872
 0.1 acres in NE/NW, Sec. 21 T5N, R27E, W.M.
 0.8 acres in SE/NW, Sec. 21 T5N, R27E, W.M.

 Authorized Place of Use C.79925/C.79929/C.87872
 0.5 acres in NE/NW, Sec. 21 T5N, R27E, W.M.
 0.4 acres in SE/NW, Sec. 21 T5N, R27E, W.M.

 Remaining Place of Use C.79925/C.79929/C.87872
 0.8 acres in SE/NW, Sec. 21 T5N, R27E, W.M.
 1.5 acres in SE/NW, Sec. 21 T5N, R27E, W.M.

 Remaining Water Right C.79924/C.79929/C.87872
 2.8 acres in NE/NW, Sec. 21 T5N, R27E, W.M.
 25.7 acres in SE/NW, Sec. 21 T5N, R27E, W.M.



THE PURPOSE OF THIS MAP IS TO IDENTIFY THE LOCATION OF THE WATER RIGHT. IT IS NOT INTENDED TO PROVIDE INFORMATION RELATED TO THE LOCATION OF PROPERTY OWNERSHIP BOUNDARY LINES.

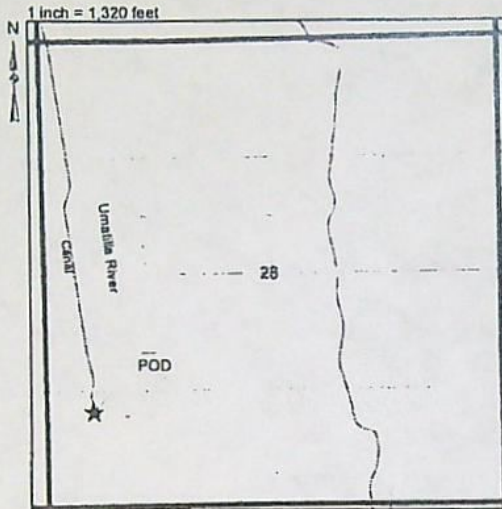
RECEIVED

APR 08 2022

West Extension Irrigation District
Point of Diversion

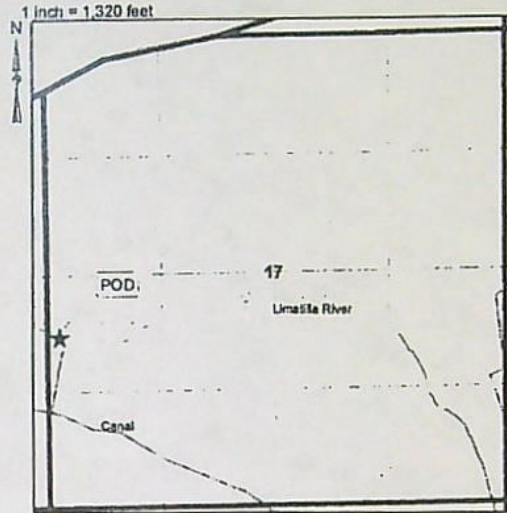
OWRD

POD #1



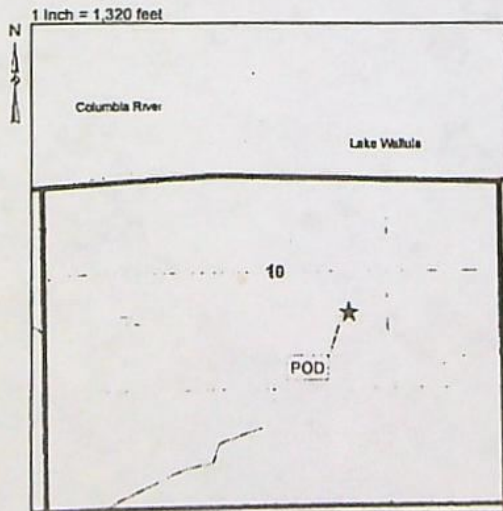
5N 28E W.M Sec. 28, SW/SW: 1100' N and
520' E from the SW Corner of Section 28.

POD #3



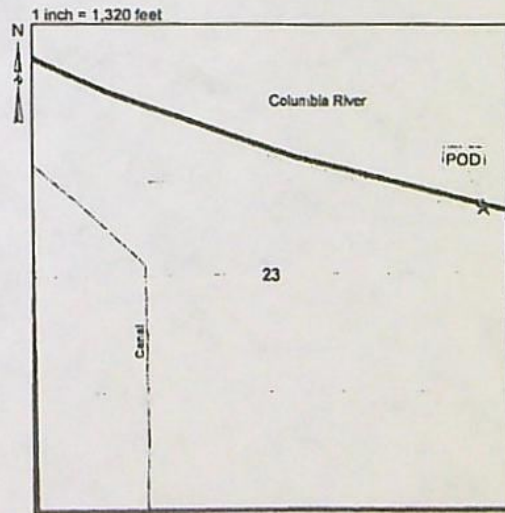
5N 28E W.M Sec. 17, NW/SW: 1900' N and
150' E from the SW Corner of Section 17.

POD #2



5N 28E W.M Sec. 10, NW/SE: 2150' N and
3500' E from the SW Corner of Section 10.

POD #4



5N 28E W.M Sec. 23, SE/NE: 800' N and
200' W from the E Corner of Section 23.



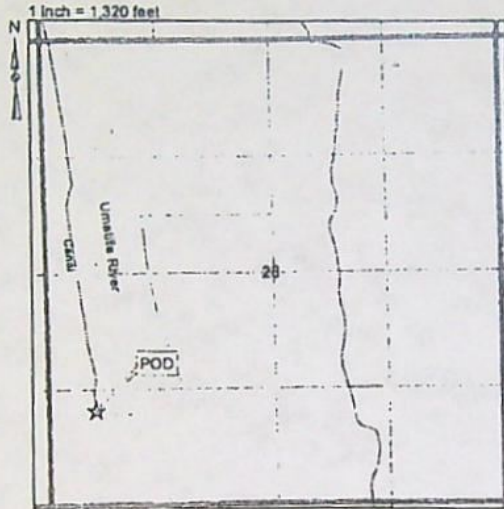
THE PURPOSE OF THIS MAP IS TO IDENTIFY THE
LOCATION OF THE POINT OF DIVERSION. IT IS NOT
INTENDED TO PROVIDE INFORMATION RELATED TO THE
LOCATION OF PROPERTY OWNERSHIP BOUNDARY LINES

13969

69681

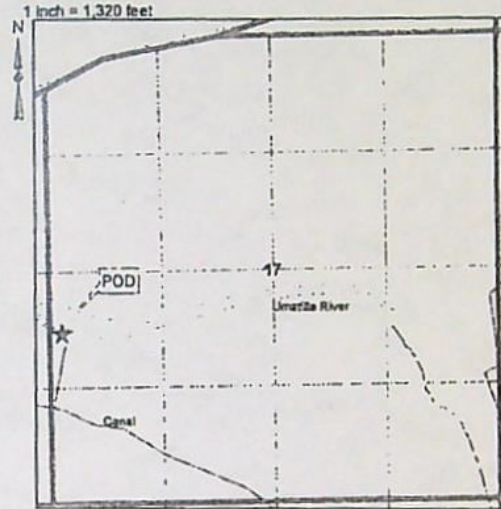
West Extension Irrigation District Point of Diversion

POD #1



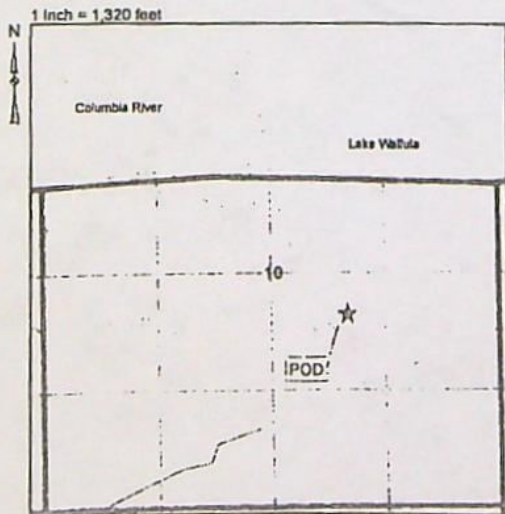
5N 28E W.M Sec. 28, SW/SW: 1100' N and 520' E from the SW Corner of Section 28.

POD #3



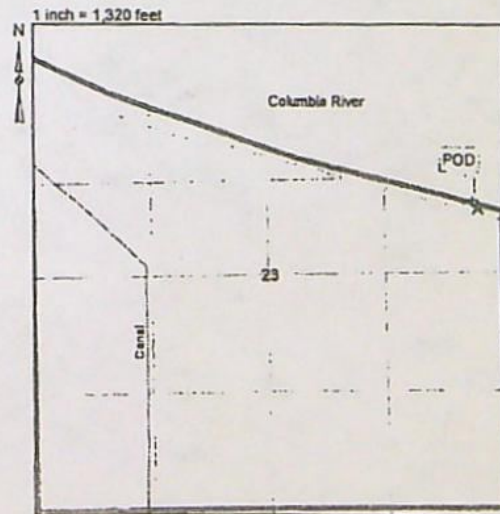
5N 28E W.M Sec. 17, NW/SW: 1900' N and 150' E from the SW Corner of Section 17.

POD #2



5N 28E W.M Sec. 10, NW/SE: 2150' N and 3500' E from the SW Corner of Section 10.

POD #4



5N 26E W.M Sec. 23, SENE: 800' N and 200' W from the E Corner of Section 23.

RECEIVED


APR 08 2022

OWRD

OWRD

APR 08 2022

RECEIVED

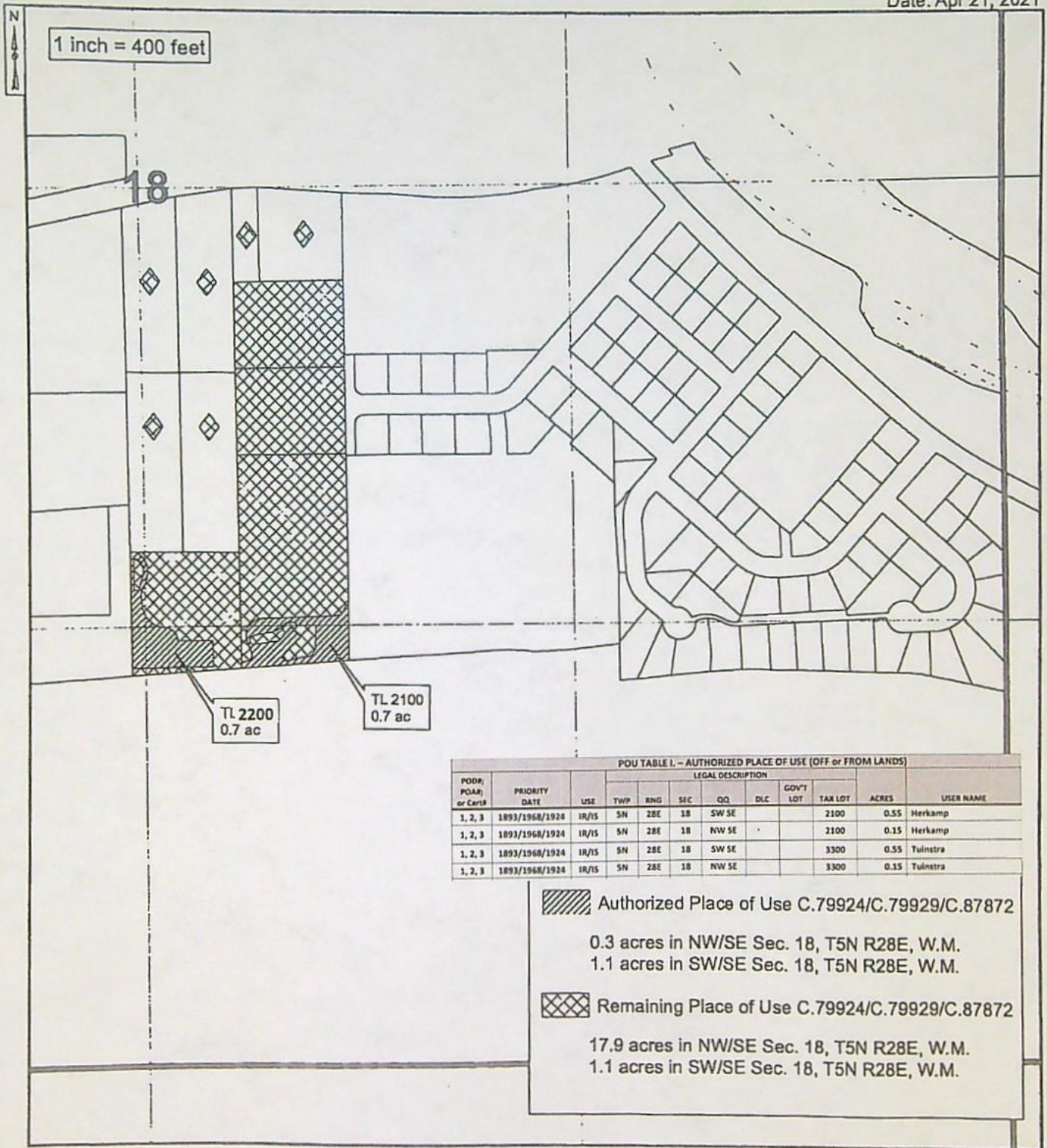


THE PURPOSE OF THIS MAP IS TO IDENTIFY THE LOCATION OF THE POINT OF DIVERSION. IT IS NOT INTENDED TO PROVIDE INFORMATION RELATED TO THE LOCATION OF PROPERTY OWNERSHIP BOUNDARY LINES.

2021 PERMANENT TRANSFER
 TOWNSHIP 5 NORTH, RANGE 28 EAST, WILLAMETTE MERIDIAN
 West Extension Irrigation District - Morrow County


E-RECEIVED
 2/14/2023
 OWRD


Date: Apr 21, 2021



POU TABLE I. - AUTHORIZED PLACE OF USE (OFF or FROM LANDS)

POAP, POAR, or Cert#	PRIORITY DATE	USE	LEGAL DESCRIPTION					GOV'T LOT	TAX LOT	ACRES	USER NAME
			TWP	RNG	SEC	QQ	DLC				
1, 2, 3	1893/1968/1924	IR/IS	5N	28E	18	SW SE		2100	0.55	Herkamp	
1, 2, 3	1893/1968/1924	IR/IS	5N	28E	18	NW SE		2100	0.15	Herkamp	
1, 2, 3	1893/1968/1924	IR/IS	5N	28E	18	SW SE		3300	0.55	Tuinstra	
1, 2, 3	1893/1968/1924	IR/IS	5N	28E	18	NW SE		3300	0.15	Tuinstra	

 Authorized Place of Use C.79924/C.79929/C.87872
 0.3 acres in NW/SE Sec. 18, T5N R28E, W.M.
 1.1 acres in SW/SE Sec. 18, T5N R28E, W.M.

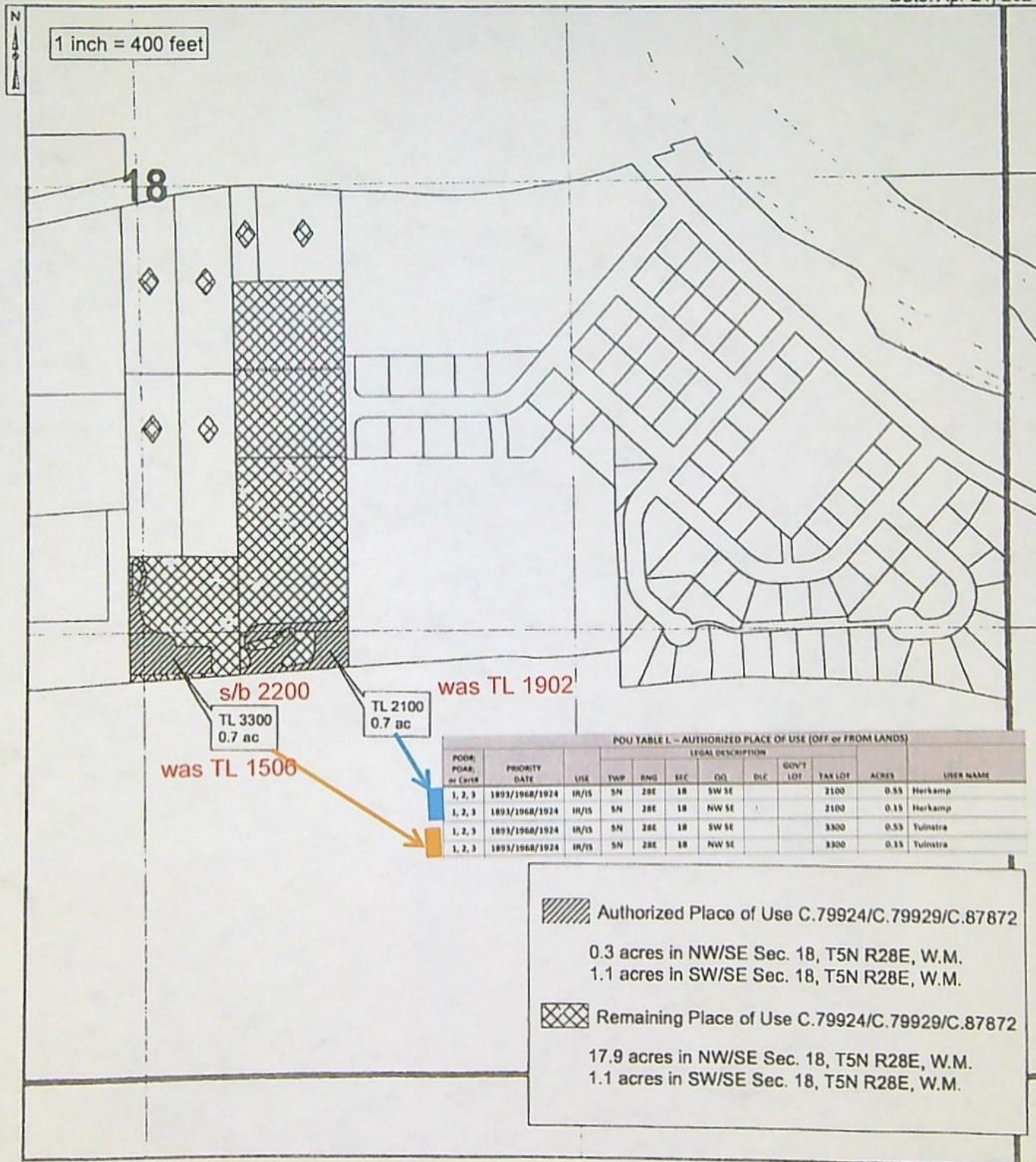
 Remaining Place of Use C.79924/C.79929/C.87872
 17.9 acres in NW/SE Sec. 18, T5N R28E, W.M.
 1.1 acres in SW/SE Sec. 18, T5N R28E, W.M.

SUPERSEDED

2021 PERMANENT TRANSFER
TOWNSHIP 5 NORTH, RANGE 28 EAST, WILLAMETTE MERIDIAN
West Extension Irrigation District - Morrow County

OWRD

Date: Apr 21, 2021



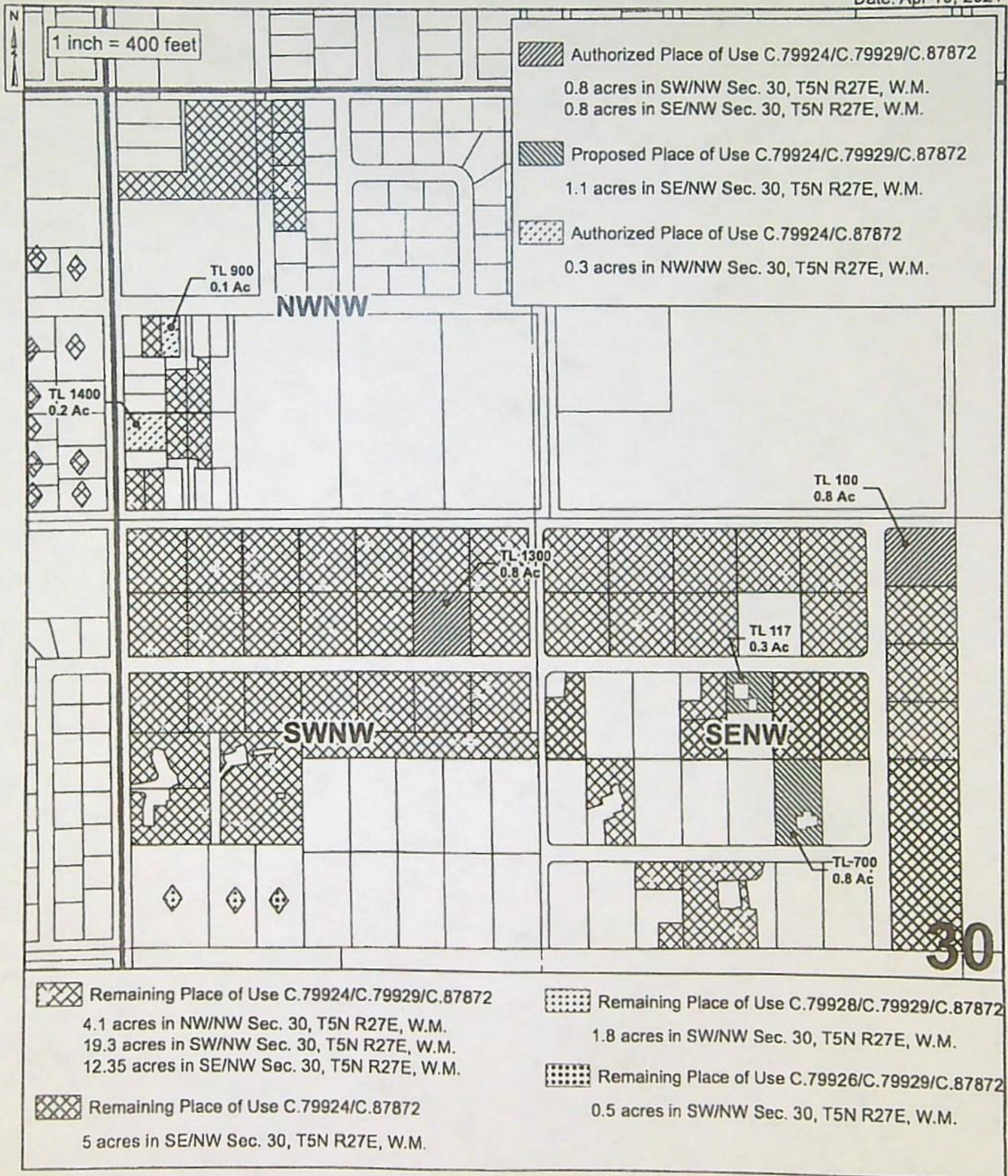
RECEIVED

APR 08 2022

2021 PERMANENT TRANSFER
TOWNSHIP 5 NORTH, RANGE 27 EAST, WILLAMETTE MERIDIAN
West Extension Irrigation District - Morrow County

OWRD

Date: Apr 19, 2021



THE PURPOSE OF THIS MAP IS TO IDENTIFY THE LOCATION OF THE WATER RIGHT. IT IS NOT INTENDED TO PROVIDE INFORMATION RELATED TO THE LOCATION OF PROPERTY OWNERSHIP BOUNDARY LINES.

13969

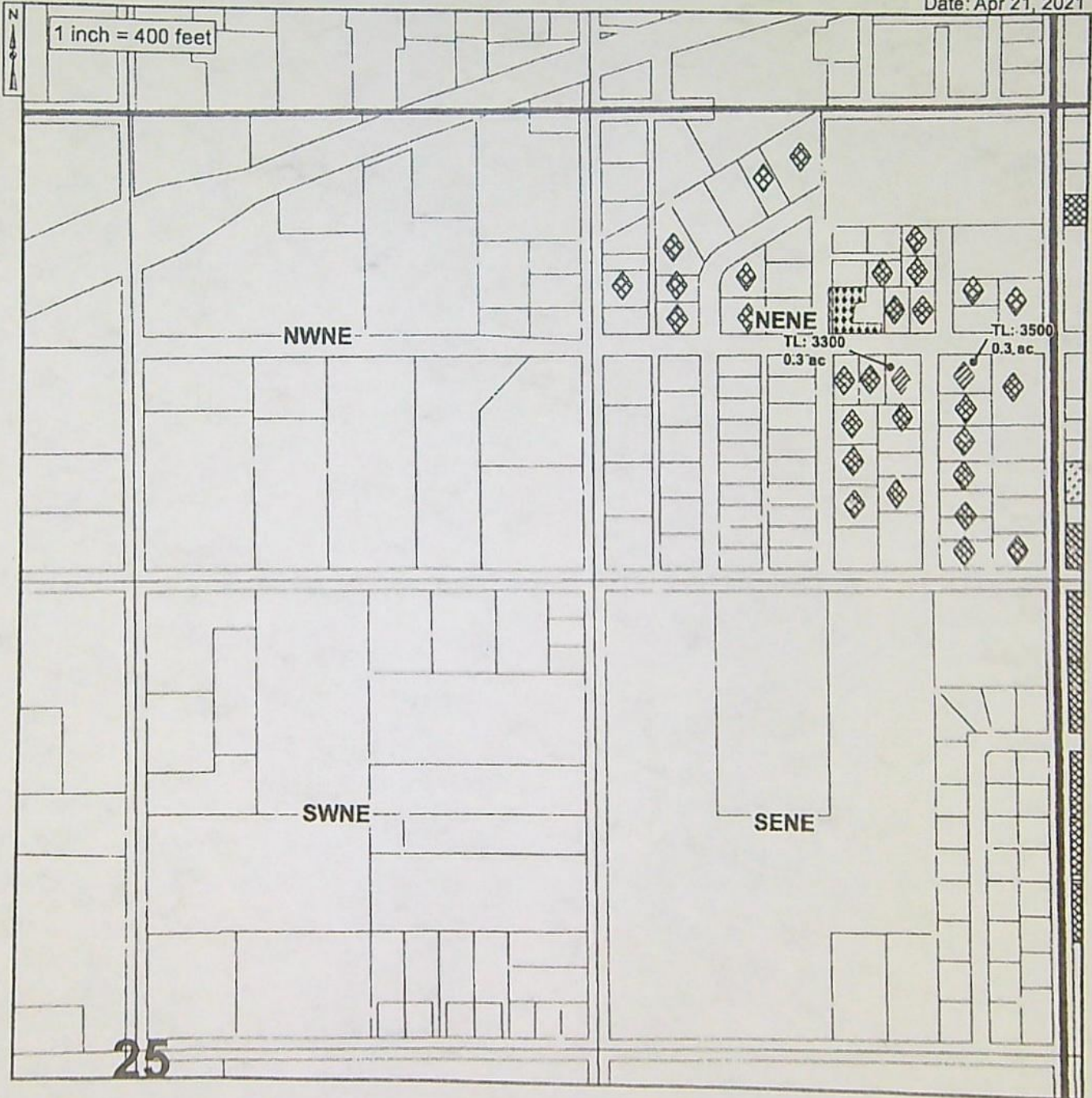
RECEIVED


APR 08 2022


2021 PERMANENT TRANSFER
TOWNSHIP 5 NORTH, RANGE 26 EAST, WILLAMETTE MERIDIAN
West Extension Irrigation District - Morrow County


OWRD


Date: Apr 21, 2021



 Authorized Place of Use C.79924/C.79929/C.87872
0.6 acres in NE/NE Sec. 25, T5N R26E, W.M.

 Remaining Place of Use C.79924/C.79929/C.87872
4.55 acres in NE/NE Sec. 25, T5N R26E, W.M.

 Remaining Place of Use C.79925//C.79929/C.87872
0.3 acres in NE/NE Sec. 25, T5N R26E, W.M.

 Remaining Place of Use C.79924/C.87872
2.9 acres in NE/NE Sec. 25, T5N R26E, W.M.



THE PURPOSE OF THIS MAP IS TO IDENTIFY THE LOCATION OF THE WATER RIGHT. IT IS NOT INTENDED TO PROVIDE INFORMATION RELATED TO THE LOCATION OF PROPERTY OWNERSHIP BOUNDARY LINES.

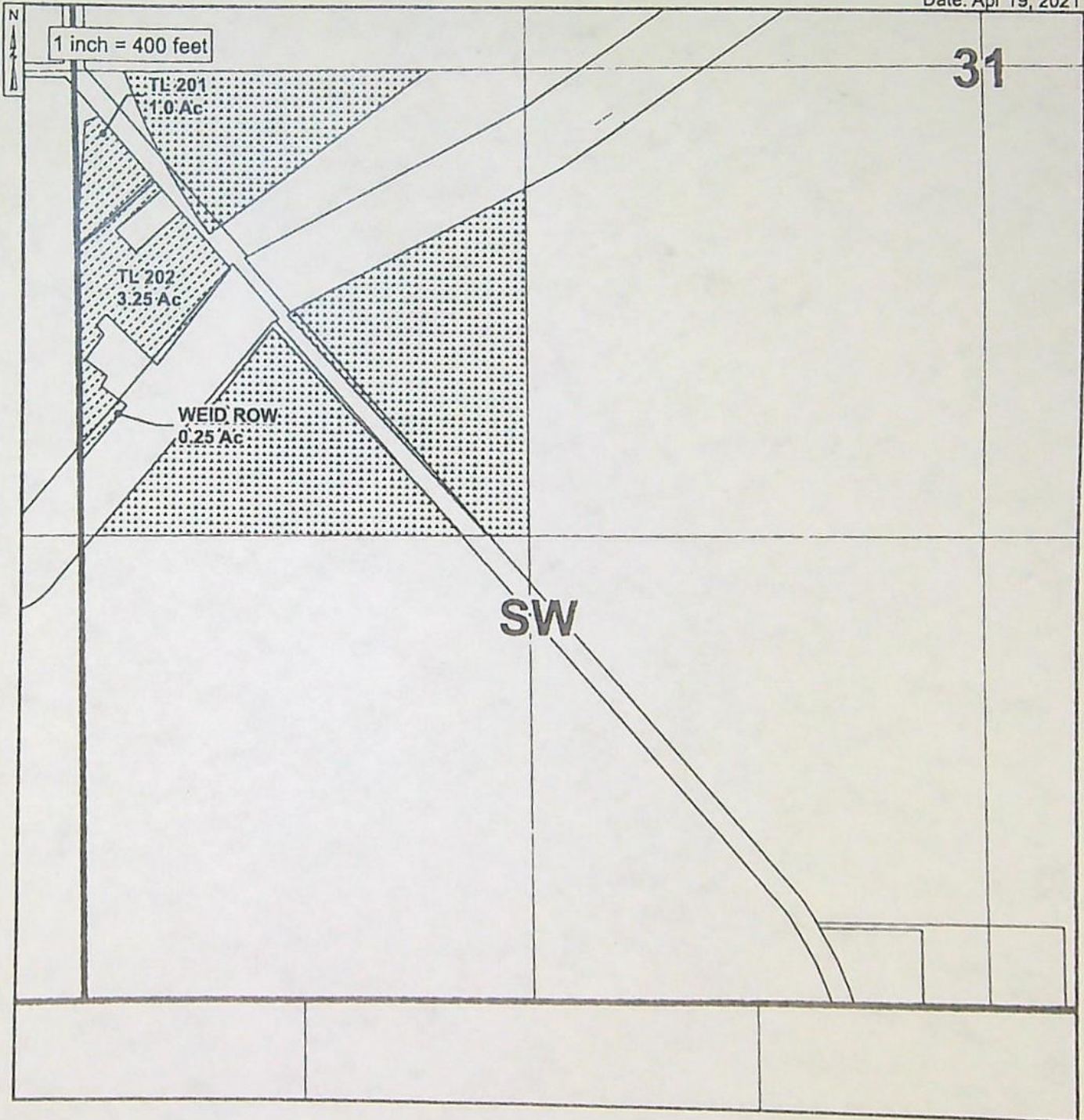
13969


APR 08 2022


2021 PERMANENT TRANSFER
TOWNSHIP 5 NORTH, RANGE 27 EAST, WILLAMETTE MERIDIAN
West Extension Irrigation District - Morrow County

OWRD

Date: Apr 19, 2021



 Authorized Place of Use C.79924/C.87872
4.5 acres in NW/SW Sec. 31, T5N R27E, W.M.

 Remaining Place of Use C.79928/C.79929/C.87872
18.7 acres in SW/NW Sec. 30, T5N R27E, W.M.

13969



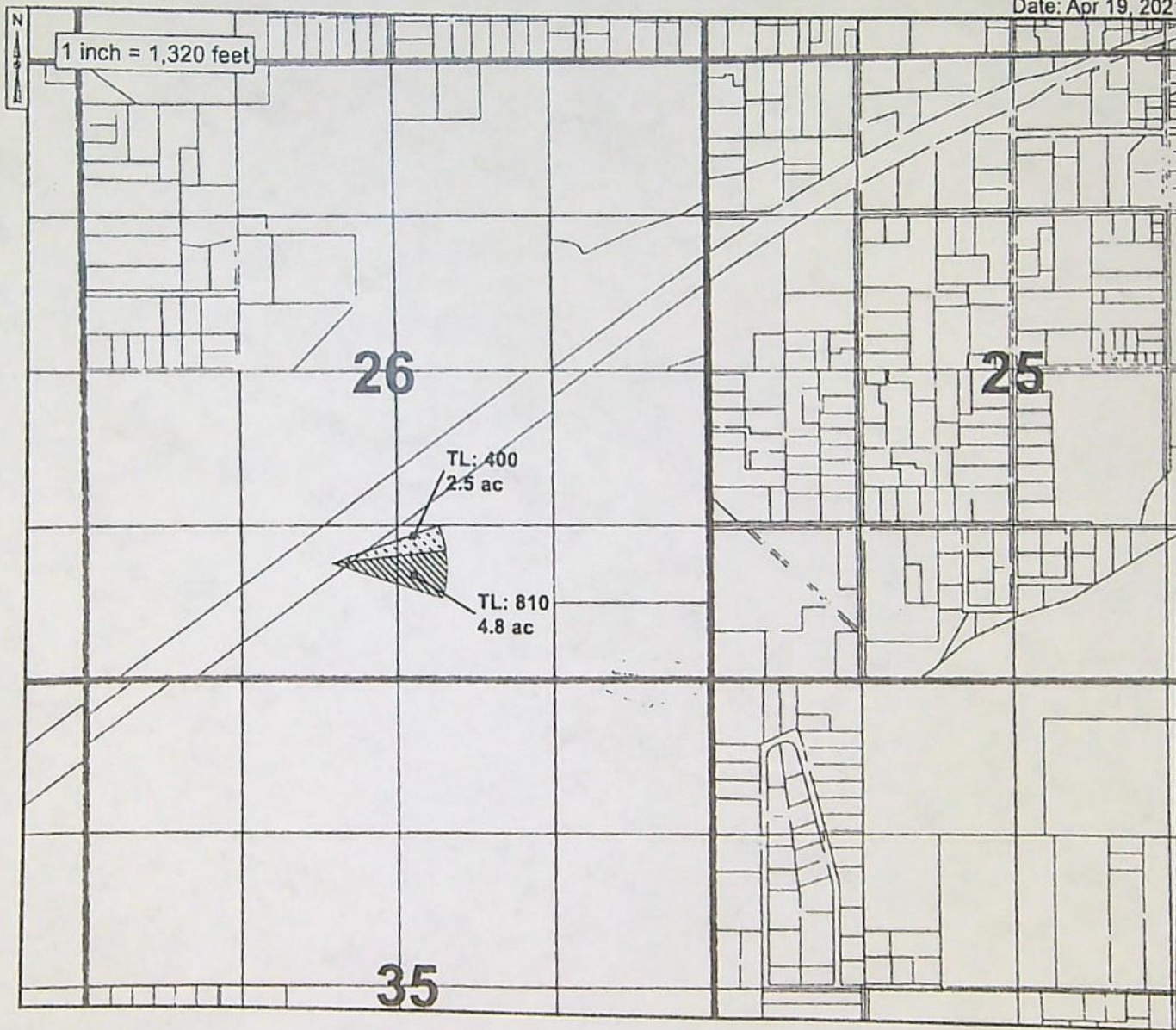
THE PURPOSE OF THIS MAP IS TO IDENTIFY THE LOCATION OF THE WATER RIGHT. IT IS NOT INTENDED TO PROVIDE INFORMATION RELATED TO THE LOCATION OF PROPERTY OWNERSHIP BOUNDARY LINES.


APR 08 2022

2021 PERMANENT TRANSFER
TOWNSHIP 5 NORTH, RANGE 26 EAST, WILLAMETTE MERDIAN
West Extension Irrigation District - Morrow County


OWRD

Date: Apr 19, 2021



 Proposed Place of Use C.79924/C.79929/C.87872

1.0 acres in SE/SW Sec. 26, T5N R26E, W.M.
1.5 acres in SW/SE Sec. 26, T5N R26E, W.M.

 Proposed Place of Use C.79924/C.87872

1.5 acres in SE/SW Sec. 26, T5N R26E, W.M.
3.3 acres in SW/SE Sec. 26, T5N R26E, W.M.

13969






THE PURPOSE OF THIS MAP IS TO IDENTIFY THE LOCATION OF THE WATER RIGHT. IT IS NOT INTENDED TO PROVIDE INFORMATION RELATED TO THE LOCATION OF PROPERTY OWNERSHIP BOUNDARY LINES.

2021 PERMANENT TRANSFER
 TOWNSHIP 5 NORTH, RANGE 26 EAST, WILLAMETTE MERIDIAN
 West Extension Irrigation District - Morrow County

Date: May 03, 2021

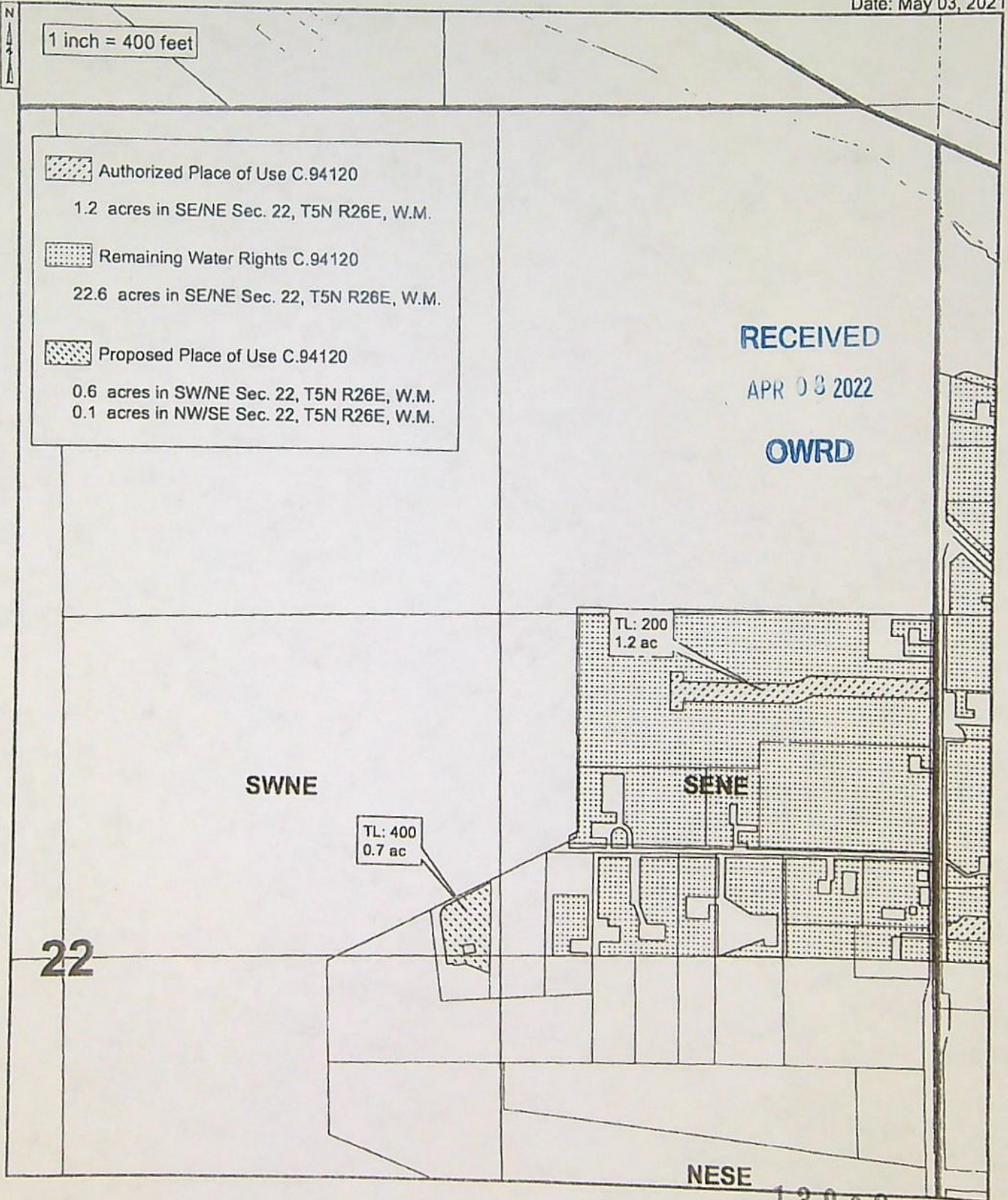
1 inch = 400 feet

-  Authorized Place of Use C.94120
 1.2 acres in SE/NE Sec. 22, T5N R26E, W.M.
-  Remaining Water Rights C.94120
 22.6 acres in SE/NE Sec. 22, T5N R26E, W.M.
-  Proposed Place of Use C.94120
 0.6 acres in SW/NE Sec. 22, T5N R26E, W.M.
 0.1 acres in NW/SE Sec. 22, T5N R26E, W.M.

RECEIVED

APR 08 2022

OWRD

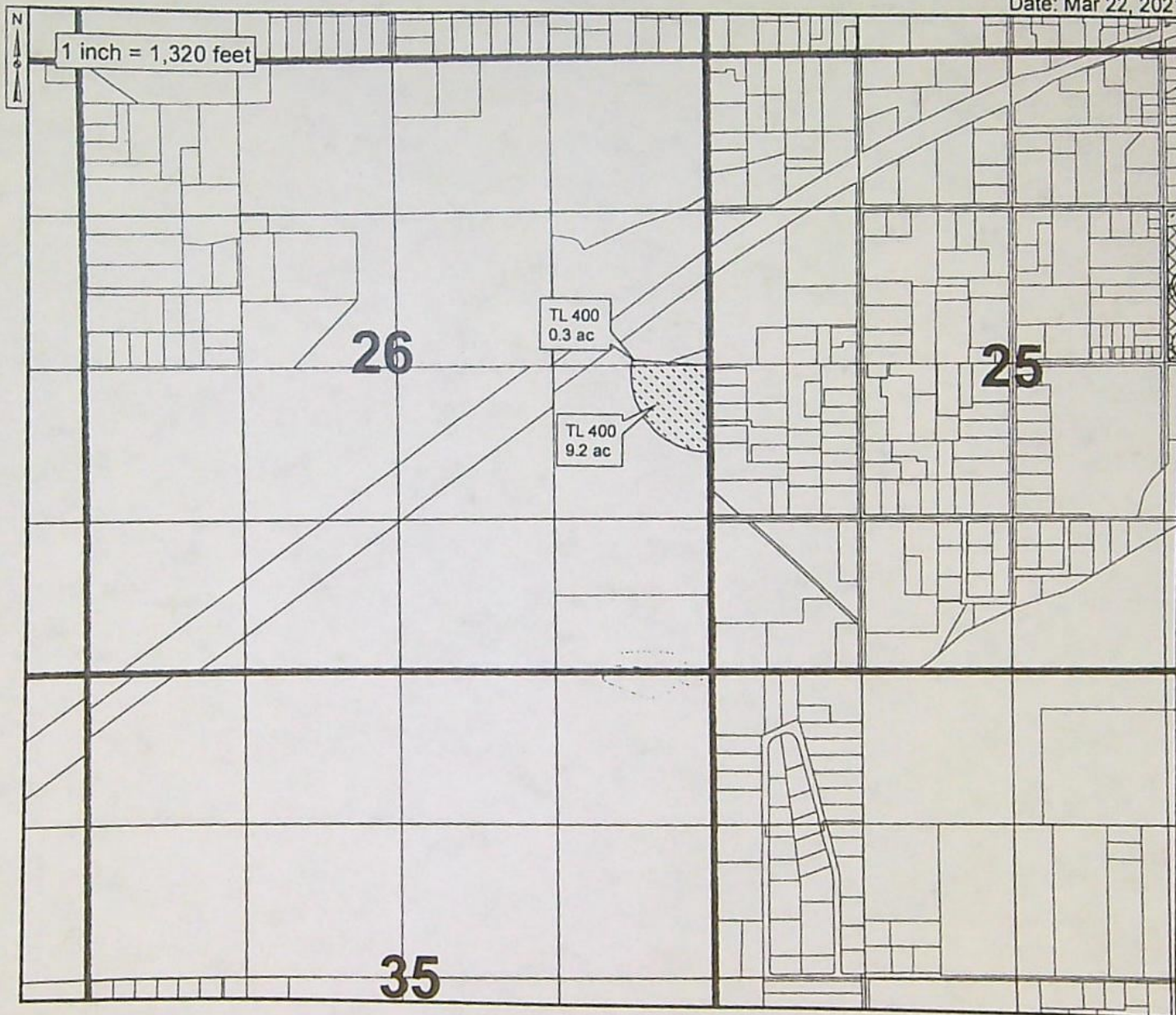



13969
 THE PURPOSE OF THIS MAP IS TO IDENTIFY THE LOCATION OF THE WATER RIGHT. IT IS NOT INTENDED TO PROVIDE INFORMATION RELATED TO THE LOCATION OF PROPERTY OWNERSHIP BOUNDARY LINES.

2021 PERMANENT TRANSFER
TOWNSHIP 5 NORTH, RANGE 26 EAST, WILLAMETTE MERDIAN
West Extension Irrigation District - Morrow County

OWRD

Date: Mar 22, 2021



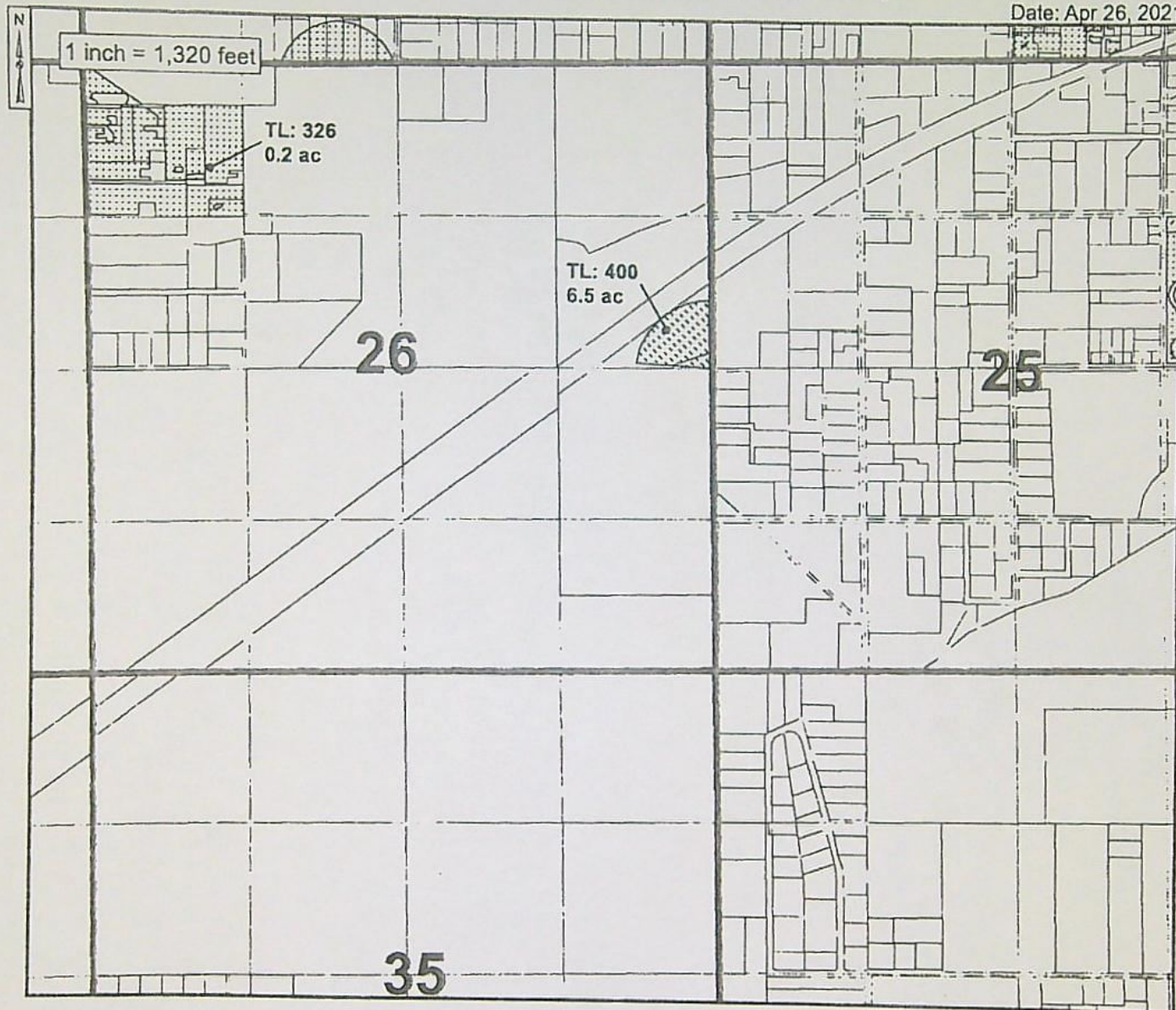
 Proposed Place of Use C.94120
0.3 acres in SE/NE Sec. 26, T5N R26E, W.M.
9.2 acres in NE/SE Sec. 26, T5N R26E, W.M.


13969


2021 PERMANENT TRANSFER
TOWNSHIP 5 NORTH, RANGE 26 EAST, WILLAMETTE MERIDIAN
West Extension Irrigation District - Morrow County


OWRD

Date: Apr 26, 2021



 Authorized Place of Use C.94120
0.2 acres in NW/NW Sec. 26, T5N R26E, W.M.

 Proposed Place of Use C.94120
6.5 acres in SE/NE Sec. 26, T5N R26E, W.M.

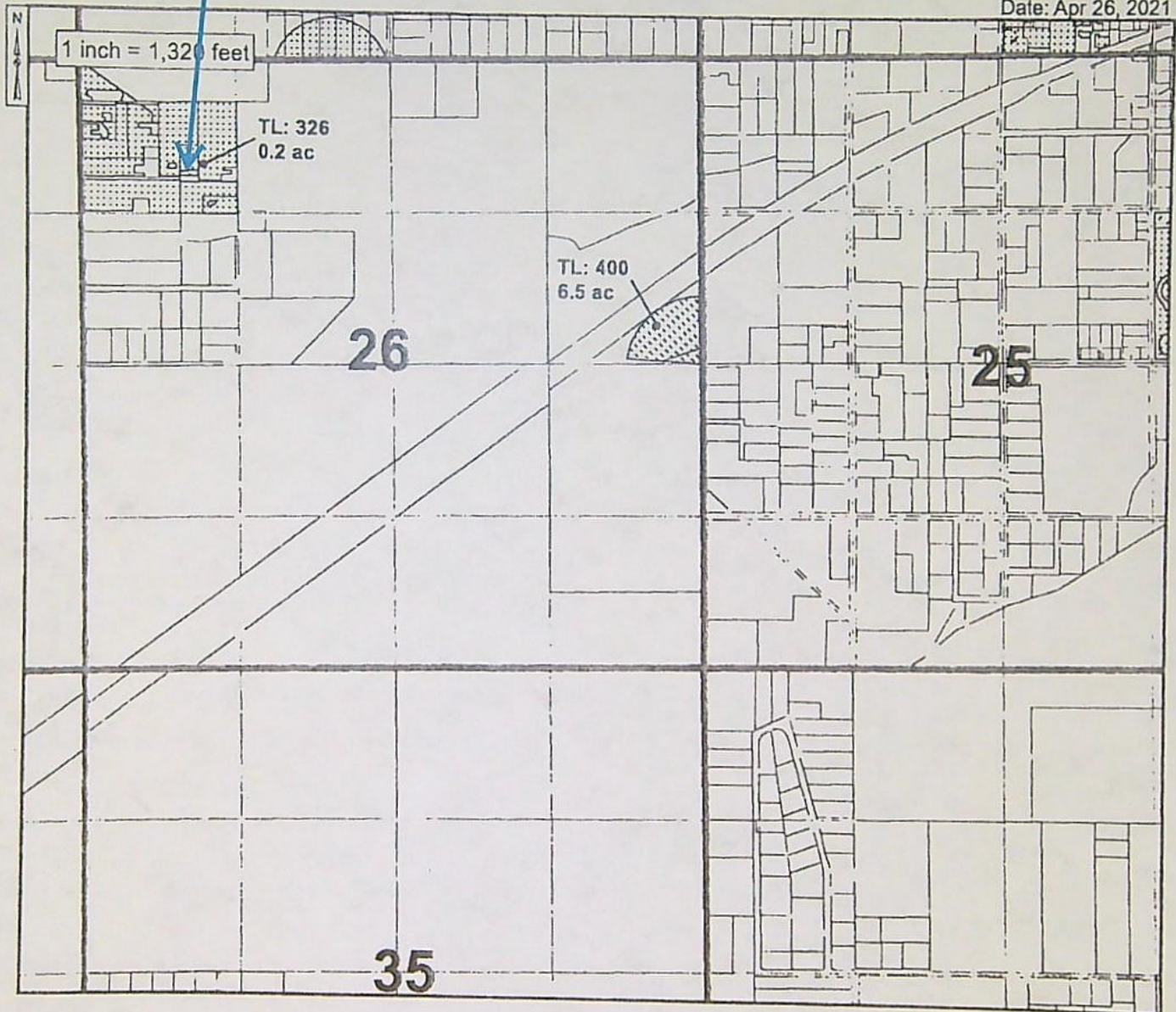
 Remaining Place of Use C.94120
21.8 acres in NW/NW Sec. 26, T5N R26E, W.M.


13969


2021 PERMANENT TRANSFER
TOWNSHIP 5 NORTH, RANGE 26 EAST, WILLAMETTE MERIDIAN
West Extension Irrigation District - Morrow County


Date: Apr 26, 2021

layered with C. 94784
supplemental IR



 Authorized Place of Use C.94120
0.2 acres in NW/NW Sec. 26, T5N R26E, W.M.

 Proposed Place of Use C.94120
6.5 acres in SE/NE Sec. 26, T5N R26E, W.M.

 Remaining Place of Use C.94120
21.8 acres in NW/NW Sec. 26, T5N R26E, W.M.

13969

RECEIVED

APR 08 2022

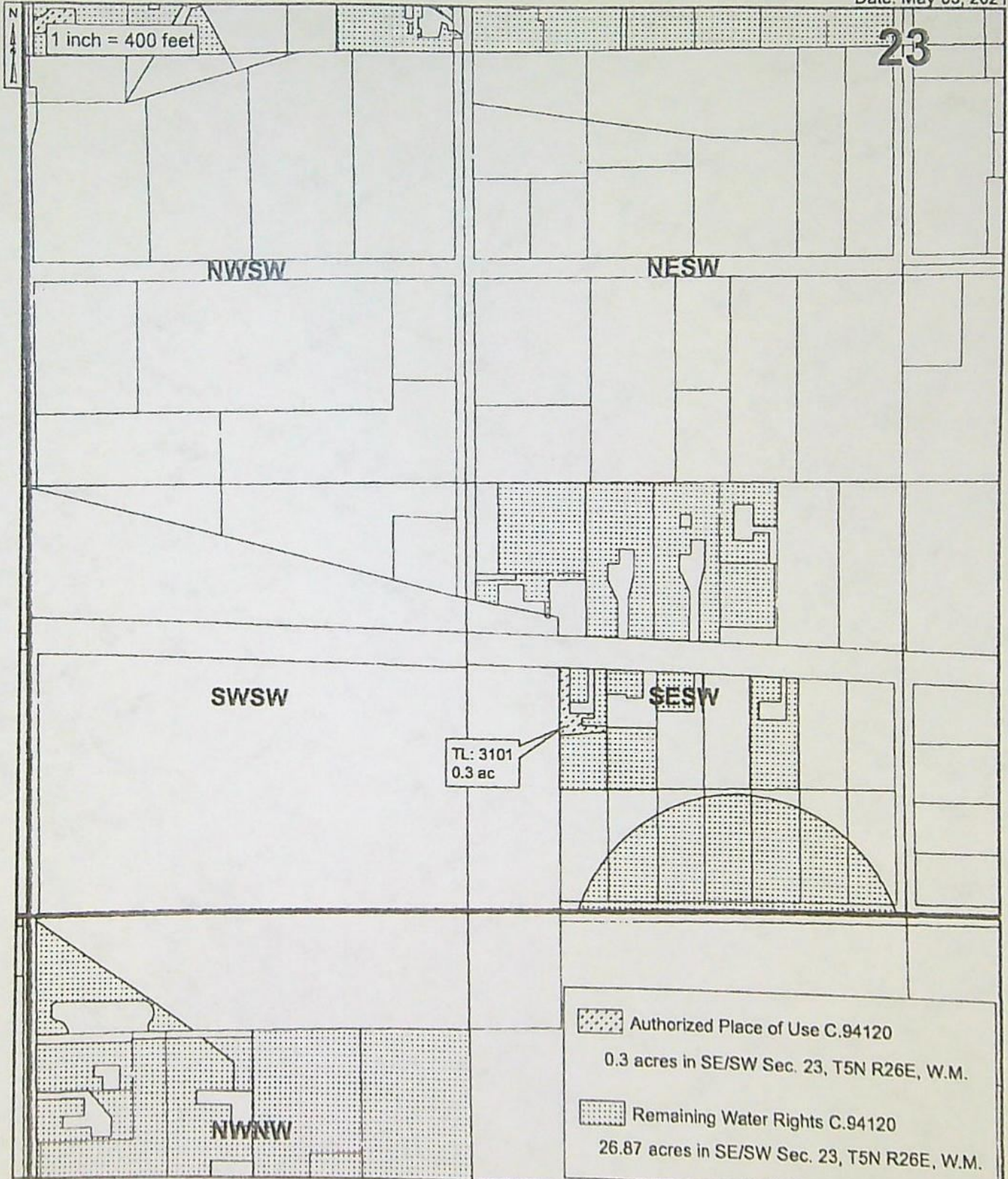
2021 PERMANENT TRANSFER
TOWNSHIP 5 NORTH, RANGE 26 EAST, WILLAMETTE MERDIAN
West Extension Irrigation District - Morrow County



OWRD

Date: May 03, 2021

23

1 inch = 400 feet



 Authorized Place of Use C.94120
 0.3 acres in SE/SW Sec. 23, T5N R26E, W.M.
 Remaining Water Rights C.94120
 26.87 acres in SE/SW Sec. 23, T5N R26E, W.M.

13969



THE PURPOSE OF THIS MAP IS TO IDENTIFY THE LOCATION OF THE WATER RIGHT. IT IS NOT INTENDED TO PROVIDE INFORMATION RELATED TO THE LOCATION OF PROPERTY OWNERSHIP BOUNDARY LINES.

Vendor ID: OWRD

Vendor Name: OR Water Resources Dept.

04/06/22 Check #:

Invoice No.	Date	Invoice Amount	Amount Paid	Discounts Taken	Credits Taken	Net Amount
2022 PERM GROUNDWTR	04/05/22	875.00	875.00	0.00	0.00	875.00
						875.00

Net Check Amt 875.00

RECEIVED

APR 08 2022

OWRD

STATE OF OREGON
WATER RESOURCES DEPARTMENT

725 Summer St. N.E. Ste. A
SALEM, OR 97301-4172
(503) 986-0900 / (503) 986-0904 (fax)

RECEIPT # 137870

INVOICE # _____

RECEIVED FROM: West Extension Irrigation District
BY: _____

APPLICATION	
PERMIT	
TRANSFER	T-13969
TOTAL REC'D	\$875.00

CASH: CHECK: # 35821 OTHER: (IDENTIFY)

1083 TREASURY 4170 WRD MISC CASH ACCT

0407 COPIES	\$
OTHER: (IDENTIFY)	\$
0243 I/S Lease	
0244 Muni Water Mgmt. Plan	
0245 Cons. Water	

4270 WRD OPERATING ACCT

MISCELLANEOUS			
0407 COPY & TAPE FEES	\$		
0410 RESEARCH FEES	\$		
0408 MISC REVENUE: (IDENTIFY)	\$		
TC162 DEPOSIT LIAB. (IDENTIFY)	\$		
0240 EXTENSION OF TIME	\$		
WATER RIGHTS:			
0201 SURFACE WATER	EXAM FEE	\$	0202
0203 GROUND WATER	EXAM FEE	\$	0204
0205 TRANSFER	EXAM FEE	\$875.00	
WELL CONSTRUCTION			
0218 WELL DRILL CONSTRUCTOR	EXAM FEE	\$	0219
LANDOWNER'S PERMIT	EXAM FEE	\$	0220
OTHER (IDENTIFY)			

0536 TREASURY 0437 WELL CONST. START FEE

0211 WELL CONST START FEE	\$	CARD#	
0210 MONITORING WELLS	\$	CARD#	
OTHER (IDENTIFY)			

0607 TREASURY 0467 HYDRO ACTIVITY LIC NUMBER

0233 POWER LICENSE FEE (FWWRD)	\$
0231 HYDRO LICENSE FEE (FWWRD)	\$
HYDRO APPLICATION	\$

TREASURY OTHER / RDX

FUND	TITLE	
OBJ. CODE	VENDOR #	
DESCRIPTION		\$

RECEIPT: 137870

DATED: 4-8-2022 BY: [Signature]

Vendor ID: OWRD Vendor Name: OR Water Resources Dept.

04/06/22 Check #:

Invoice No. 2022 PERMANENT Date 04/05/22 Invoice Amount 3800.00 Amount Paid 3800.00 Discounts Taken 0.00 Credits Taken 0.00 Net Amount 3800.00

Net Check Amt 3800.00

RECEIVED APR 08 2022 OWRD

STATE OF OREGON WATER RESOURCES DEPARTMENT

725 Summer St. N.E. Ste. A SALEM, OR 97301-4172 (503) 986-0900 / (503) 986-0904 (fax)

RECEIPT # 137867

INVOICE #

RECEIVED FROM: West Extension Irrigation District BY:

Table with columns: APPLICATION, PERMIT, TRANSFER, TOTAL REC'D. Values: T-13969, \$3800.00

CASH: [] CHECK: # 35820 OTHER: (IDENTIFY) []

1083 TREASURY 4170 WRD MISC CASH ACCT

Table with columns: Description, Amount. Rows: 0407 COPIES, OTHER, 0243 I/S Lease, 0244 Muni Water Mgmt. Plan, 0245 Cons. Water

4270 WRD OPERATING ACCT

Table with columns: Description, Amount, Exam Fee, Record Fee, License Fee. Rows: MISCELLANEOUS, 0407 COPY & TAPE FEES, 0410 RESEARCH FEES, 0408 MISC REVENUE, TC162 DEPOSIT LIAB., 0240 EXTENSION OF TIME, WATER RIGHTS, 0201 SURFACE WATER, 0203 GROUND WATER, 0205 TRANSFER, WELL CONSTRUCTION, 0218 WELL DRILL CONSTRUCTOR, LANDOWNER'S PERMIT, OTHER

0536 TREASURY 0437 WELL CONST. START FEE

Table with columns: Description, Amount, Card#. Rows: 0211 WELL CONST START FEE, 0210 MONITORING WELLS, OTHER

0607 TREASURY 0467 HYDRO ACTIVITY LIC NUMBER

Table with columns: Description, Amount. Rows: 0233 POWER LICENSE FEE (FWWRD), 0231 HYDRO LICENSE FEE (FWWRD), HYDRO APPLICATION

TREASURY OTHER / RDX

Table with columns: FUND, TITLE, OBJ. CODE, VENDOR #, DESCRIPTION, Amount

RECEIPT: 137867

DATED: 4-8-2022 BY: [Signature]



Oregon Water Resources Department
 725 Summer Street NE, Suite A
 Salem Oregon 97301-1266
 (503) 986-0900
 www.wrd.state.or.us

Application for District Permanent Water Right Transfer

Please type or print legibly in dark ink. If your application is incomplete or inaccurate, we will return it to you. If any requested information does not apply to your application, insert "N/A" to indicate "Not Applicable." After you complete this form, please refer to notes and guidance included on the application. A summary of review criteria and procedures that are generally applicable to the application is available at www.wrd.state.or.us/OWRD/PUBS/forms.shtml#app_criteria_review.

RECEIVED
 APR 08 2022

Change in Place of Use Only OWRD

1A. APPLICANT INFORMATION

IRRIGATION DISTRICT West Extension Irrigation District			PHONE NO. 541-922-3814	ADDITIONAL CONTACT NO.
ADDRESS PO Box 100				COUNTY Morrow
CITY Irrigon	STATE OR	ZIP 97844	E-MAIL bev@westextension.com	
BY PROVIDING AN E-MAIL ADDRESS, CONSENT IS GIVEN TO RECEIVE ALL CORRESPONDENCE FROM THE DEPARTMENT ELECTRONICALLY. COPIES OF THE FINAL ORDER DOCUMENTS WILL ALSO BE MAILED.				

1B. AGENT INFORMATION

AGENT/BUSINESS NAME			PHONE NO.	ADDITIONAL CONTACT NO.
ADDRESS				FAX NO.
CITY	STATE	ZIP	E-MAIL	
BY PROVIDING AN E-MAIL ADDRESS, CONSENT IS GIVEN TO RECEIVE ALL CORRESPONDENCE FROM THE DEPARTMENT ELECTRONICALLY. COPIES OF THE FINAL ORDER DOCUMENTS WILL ALSO BE MAILED.				

2. PROPOSED CHANGE(S) TO WATER RIGHT(S)

- List **all** water rights to be affected by this transfer. Indicate the certificate, permit, decree or other identifying number(s) in the table below: *(Attach additional pages as necessary.)*

	Certificate	Permit / Previous Transfer	Decree
1.	94120	-	
2.	79924	-	
3.	79925	-	
4.	79929	-	
5.	87872	-	
6.	G-9504	-	

3. ATTACHMENTS

Check each of the following **attachments** included with this application. The application will be returned if all required attachments are not included.

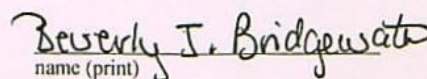
<p>Supplemental Form A – Description of Proposed Change(s) to a Water Right</p> <p><input checked="" type="checkbox"/> A <u>separate</u> Supplemental Form A is enclosed for <u>each</u> water right to be affected by this transfer.</p> <p>Map</p> <p><input checked="" type="checkbox"/> Permanent Transfer A map meeting the requirements of OAR 690-385-3300 must be included but need not be prepared by a Certified Water Right Examiner (CWRE).</p>	<p>Fees:</p> <p><input checked="" type="checkbox"/> Amount enclosed: \$ <u>4675⁻</u> See the Department's Fee Schedule at www.wrd.state.or.us or call (503) 986-0900.</p> <p>Land Use Compatibility Statement</p> <p><input type="checkbox"/> The Land Use Information Form is <u>not</u> required if water is to be diverted, conveyed and/or used only on federal lands or if <u>ALL</u> of the following apply: a) a change in place of use only, b) a change that does not involve the placement or modification of structures, c) the use of water is for irrigation only and d) the use is located within an irrigation district or an exclusive farm use zone.</p>
--	--

4. SIGNATURES

The district certifies the following:

- (1) The water rights proposed for transfer are water rights subject to transfer and are not subject to forfeiture for nonuse under ORS 540.610;
- (2) Each user affected by the proposed transfer has provided written authorization for the transfer and such authorization is on file with the district;
- (3) For lands which are no longer irrigated or susceptible of irrigation that are included in this transfer under the authority of ORS 540.572 and OAR 690-385-5000, notices as required under ORS.572 and OAR 690-385-5100 have been given to the user and any security interest holder of record of intent to transfer the right and the user was provided an opportunity to resolve the matter in the manner described by ORS 540.572 and OAR 690-385-5400 and 690-385-5600.
- (4) On behalf of the district, I affirm to the best of my knowledge the information contained in this application is true and accurate.


District Manager signature

 4/7/22
name (print) date

OR

Authorized District Representative signature

name (print)

date

Before submitting your application to the Department, be sure you have:

- Answered each question completely.
- Included all the required attachments.
- Included a check payable to the Oregon Water Resources Department for the appropriate amount.



District Permanent Water Right Transfer Application
Supplemental Form A – one water right per form

RECEIVED
 APR 08 2022
OWRD

DESCRIPTION OF PROPOSED CHANGES TO PLACE OF USE ON A SINGLE WATER RIGHT

Complete a separate Supplemental Form A for each primary certificate, permit, decree, or other right involved in the proposed transfer, including layered supplemental rights. *Supplemental rights layered with a primary right may be shown in the same POU table, but a separate Supplemental Form A (pages 1 & 2) must filled out for each right. Clearly identify supplemental rights as such on a combined POU table, if used.*

Transfer of water used under water rights for primary irrigation owned by the water user rather than the district or U.S. Bureau of Reclamation can only be included in a district transfer if the water use is either managed/supplied by the district or assessed by the district signing the transfer application. [OAR 690-385-0010 & 0100(16).]

1. CURRENT WATER RIGHT INFORMATION

Water Right Subject to Transfer (check and complete one of the following):

<input checked="" type="checkbox"/> XX	Certificated Right	<u>94120</u>	
		Certificate Number	
<input type="checkbox"/>	Adjudicated, Non-certificated Right	_____	_____
		Name of Decree	Page Number
<input type="checkbox"/>	Permit for which Proof has been Approved	-	
		Permit Number	Date Claim of Beneficial Use Submitted
<input type="checkbox"/>	Transferred Right for which Proof has been Filed	-	
		Previous Transfer Number	Date Claim of Beneficial Use Submitted

- Name on Permit, Certificate, or Decree: West Extension Irrigation District
- Priority Date(s): June 15, 1981

If there are **multiple Priority Dates** identified on the water right, any information provided in Supplemental Form A of this application must identify which priority date is associated with each of the authorized points of diversion or appropriation and places of use.

Source(s) of Water to be affected by Transfer: Columbia River

Tributary to: Pacific Ocean

- Are there **other water rights**, Permits or Ground Water Registrations associated with this land? XX Yes No

If "Yes", what are the Permit, Registration or Certificate Numbers? G-9504

Any "layered" water use or a right that is supplemental to a primary right proposed for transfer **must be included in the transfer or be cancelled.**

13969

Certificate Number(s) or other identifying number: **94120**

The following information must be provided only for those points of diversion or appropriation that are involved in the transfer for the water right identified at the top of the page.

If a point of diversion or appropriation is not numbered on the decree or water right certificate or permit, assign it a unique number in the following table (e.g. POD #1 or POA(well) #1). Use the number to refer to the point of diversion or appropriation serving the place of use described in Tables I and II. Note: Permanent district transfers do not allow for a change in point of diversion or appropriation to serve the proposed place of use.

Government lot and donation land claim numbers must be included in the table below only if the information is reflected on the existing water right.

Location of Existing Authorized Point(s) of Diversion (POD) or Appropriation (POA):
 (i.e., the allowed point(s) of diversion or appropriation listed on the water right for the "FROM" or "OFF" lands)

AUTHORIZED POINT(S) of DIVERSION (POD) or APPROPRIATION (POA)							
POD# or POA#	TWP	RNG	SEC	QQ	DLC	GOV'T LOT	MEASURED DISTANCES
4	5 N	26 E	23	SE NE		5	800 feet North and 200 feet West from E 1/4 corner

13969

RECEIVED
APR 08 2022

OWRD

▪ Certificate Number(s) or other identifying number: **94120** primary (P); if applicable: supplemental (S)

Provided the district filed notice of a change in place of use pursuant to OAR 690-385-4100, reference the District Internal Notice Number (DINN) used to describe the change(s) to be made permanent by this transfer.

Government lot (GOV'T LOT) and donation land claim numbers (DLC) must be included in the tables below **only** if the information is reflected on the existing water right.

POU TABLE I. – AUTHORIZED PLACE OF USE (OFF or FROM LANDS)													
POD#; POA#; or Cert#	PRIORITY DATE	USE	LEGAL DESCRIPTION							ACRES	USER NAME	DINN	
			TWP	RNG	SEC	QQ	DLC	GOV'T LOT	TAX LOT				
4	1981	IR	5N	26E	22	SE NE			1	200	1.20	Svantonsky	
4	1981	IR	5N	26E	23	NE NW			7	802	0.10	Schriever	
4	1981	IR	5N	26E	23	NE NW			7	807	0.40	Schriever	
4	1981	IR	5N	26E	23	NE NW			7	808	0.30	Schriever	
4	1981	IR	5N	26E	23	NW NW			8	600	0.20	Ketelson	
4	1981	IR	5N	26E	23	SW NW			4	3500	0.20	Meakins	
4	1981	IR	5N	26E	23	SE NW			3	1400	1.60	Jackson	
4	1981	IR	5N	26E	23	SE NW			3	802	1.10	Schriever	
4	1981	IR	5N	26E	23	SE NW			3	807	0.70	Schriever	
4	1981	IR	5N	26E	23	SE NW			3	808	0.80	Schriever	
4	1981	IR	5N	26E	23	SE SW			3	3101	0.30	Villarreal	
4	1981	IR	5N	26E	24	NE SE				3501	0.40	Parker	
4	1981	IR	5N	26E	24	SW SE				125	0.20	Whitbeck	
4	1981	IR	5N	26E	26	NW NW				326	0.20	Hill	
4	1981	IR	5N	26E	25	SE NE				2600	8.40	Morrow County Schools	
4	1981	IR	5N	26E	25	SE NE				2700	1.00	Morrow County Schools	
4	1981	IR	5N	26E	24	SE SW				800	0.20	Morrow County Schools	
TOTAL											17.30		

E-RECEIVED
2/14/2023
OWRD

▪ Certificate Number(s) or other identifying number: **94120** primary (P); if applicable: supplemental (S)

POU TABLE II. – PROPOSED PLACE OF USE (ON or TO LANDS)													
POD#; POA#; or Cert#	PRIORITY DATE	USE	LEGAL DESCRIPTION							ACRES	USER NAME	DINN	
			TWP	RNG	SEC	QQ	DLC	GOV'T LOT	TAX LOT				
4	1981	IR	5N	26E	22	SW NE			2	400	0.60	Sherrell	
4	1981	IR	5N	26E	22	NW SE			2	400	0.10	Sherrell	
4	1981	IR	5N	26E	24	NW SE				202	0.50	Tolar	
4	1981	IR	5N	26E	26	SE NE				400	6.50	McNamee, Pat	
4	1981	IR	5N	26E	26	SE NE				400	0.30	McNamee, Pat	
4	1981	IR	5N	26E	26	NE SE				400	9.20	McNamee, Pat	
4	1981	IR	5N	26E	25	SE NE				2600	0.10	Morrow County Schools	
TOTAL											17.30		

SUPERSEDED

▪ Certificate Number(s) or other identifying number: **94120** primary (P); if applicable: supplemental (S)

Provided the district filed notice of a change in place of use pursuant to OAR 690-385-4100, reference the District Internal Notice Number (DINN) used to describe the change(s) to be made permanent by this transfer.

Government lot (GOV'T LOT) and donation land claim numbers (DLC) must be included in the tables below only if the information is reflected on the existing water right.

POU TABLE I. – AUTHORIZED PLACE OF USE (OFF or FROM LANDS)

POD#; POA#; or Cert#	PRIORITY DATE	USE	LEGAL DESCRIPTION							ACRES	USER NAME	DINN	
			TWP	RNG	SEC	QQ	DLC	GOV'T LOT	TAX LOT				
4	1981	IR	5N	26E	22	SE NE			1	200	1.20	Svantonsky	
4	1981	IR	5N	26E	23	NE NW			7	802	0.10	Schriever	
4	1981	IR	5N	26E	23	NE NW			7	807	0.40	Schriever	
4	1981	IR	5N	26E	23	NE NW			7	808	0.30	Schriever	
4	1981	IR	5N	26E	23	NW NW			8	600	0.20	Ketelson	
4	1981	IR	5N	26E	23	SW NW			4	3500	0.20	Meakins	
4	1981	IR	5N	26E	23	SE NW			3	1400	1.60	Jackson	
4	1981	IR	5N	26E	23	SE NW			3	802	1.10	Schriever	
4	1981	IR	5N	26E	23	SE NW			3	807	0.70	Schriever	
4	1981	IR	5N	26E	23	SE NW			3	808	0.80	Schriever	
4	1981	IR	5N	26E	23	SE SW			3	3101	0.30	Villarreal	
4	1981	IR	5N	26E	24	NE SE				3501	0.40	Parker	
4	1981	IR	5N	26E	24	SW SE				125	0.20	Whitbeck	
4	1981	IR	5N	26E	26	NW NW				136	0.20	Hill	
4	1981	IR	5N	26E	25	SE NE				2600	8.40	Morrow County Schools	
4	1981	IR	5N	26E	25	SE NE				2700	1.00	Morrow County Schools	
4	1981	IR	5N	26E	24	SE SW				800	0.20	Morrow County Schools	
TOTAL											17.30		

13969

RECEIVED

APR 08 2022

OWRD

SUPERSEDED

▪ Certificate Number(s) or other identifying number: **94120** primary (P); if applicable: supplemental (S)

POU TABLE II. – PROPOSED PLACE OF USE (ON or TO LANDS)

POD#; POA#; or Cert#	PRIORITY DATE	USE	LEGAL DESCRIPTION							ACRES	USER NAME	DINN	
			TWP	RNG	SEC	QQ	DLC	GOV'T LOT	TAX LOT				
4	1981	IR	5N	27E	22	SW NE			2	400	0.60	Sherrell	
4	1981	IR	5N	27E	22	NW SE			2	400	0.10	Sherrell	
4	1981	IR	5N	26E	24	NW SE				202	0.50	Tolar	
4	1981	IR	5N	26E	26	SE NE				400	6.50	McNamee, Pat	
4	1981	IR	5N	26E	26	SE NE				400	0.30	McNamee, Pat	
4	1981	IR	5N	26E	26	NE SE				400	9.20	McNamee, Pat	
4	1981	IR	5N	26E	25	SE NE				2600	0.10	Morrow County Schools	
										TOTAL	17.30		

13969
6969

RECEIVED

APR 08 2022

OWRD



District Permanent Water Right Transfer Application

Supplemental Form A – one water right per form

RECEIVED

APR 08 2022

OWRD

DESCRIPTION OF PROPOSED CHANGES TO PLACE OF USE ON A SINGLE WATER RIGHT

Complete a separate Supplemental Form A for each primary certificate, permit, decree, or other right involved in the proposed transfer, including layered supplemental rights. Supplemental rights layered with a primary right may be shown in the same POU table, but a separate Supplemental Form A (pages 1 & 2) must filled out for each right. Clearly identify supplemental rights as such on a combined POU table, if used.

Transfer of water used under water rights for primary irrigation owned by the water user rather than the district or U.S. Bureau of Reclamation can only be included in a district transfer if the water use is either managed/supplied by the district or assessed by the district signing the transfer application. [OAR 690-385-0010 & 0100(16).]

1. CURRENT WATER RIGHT INFORMATION

Water Right Subject to Transfer (check and complete one of the following):

<input checked="" type="checkbox"/>	Certificated Right	<u>79924</u>	Certificate Number
<input type="checkbox"/>	Adjudicated, Non-certificated Right	_____	Page Number
<input type="checkbox"/>	Permit for which Proof has been Approved	-	Date Claim of Beneficial Use Submitted
<input type="checkbox"/>	Transferred Right for which Proof has been Filed	-	Date Claim of Beneficial Use Submitted

- Name on Permit, Certificate, or Decree: West Extension Irrigation District
- Priority Date(s): April 14, 1893

If there are multiple Priority Dates identified on the water right, any information provided in Supplemental Form A of this application must identify which priority date is associated with each of the authorized points of diversion or appropriation and places of use.

POD # 1 + 2

Source(s) of Water to be affected by Transfer: Umatilla River

Tributary to: Columbia River

- Are there other water rights, Permits or Ground Water Registrations associated with this land? Yes No

If "Yes", what are the Permit, Registration or Certificate Numbers? C79929, C87872

Any "layered" water use or a right that is supplemental to a primary right proposed for transfer must be included in the transfer or be cancelled.

13969

▪ Certificate Number(s) or other identifying number: **79924, 79929, 87872**

The following information must be provided only for those points of diversion or appropriation that are involved in the transfer for the water right identified at the top of the page.

If a point of diversion or appropriation is not numbered on the decree or water right certificate or permit, assign it a unique number in the following table (e.g. POD #1 or POA(well) #1). Use the number to refer to the point of diversion or appropriation serving the place of use described in Tables I and II. Note: Permanent district transfers do not allow for a change in point of diversion or appropriation to serve the proposed place of use.

Government lot and donation land claim numbers must be included in the table below **only** if the information is reflected on the existing water right.

Location of Existing Authorized Point(s) of Diversion (POD) or Appropriation (POA):
(i.e., the allowed point(s) of diversion or appropriation listed on the water right for the "FROM" or "OFF" lands)

AUTHORIZED POINT(S) of DIVERSION (POD) or APPROPRIATION (POA)							
POD# or POA#	TWP	RNG	SEC	QQ	DLC	GOV'T LOT	MEASURED DISTANCES
1	5 N	28 E	28	SW SWE			1100 feet North and 520 feet East from SW corner Section 28
2	5 N	28 E	10	NW SE			2150 feet North and 3500 feet East from SW corner Section 10
3	5 N	28 E	17	NW SW			1900 feet North and 150 feet East from SW corner of Section 17

13969

RECEIVED

APR 08 2022

OWRD

▪ Certificate Number(s) or other identifying number: **79924** primary (P); if applicable: **79929 & 87872** supplemental (S)

Provided the district filed notice of a change in place of use pursuant to OAR 690-385-4100, reference the District Internal Notice Number (DINN) used to describe the change(s) to be made permanent by this transfer.

Government lot (GOV'T LOT) and donation land claim numbers (DLC) must be included in the tables below only if the information is reflected on the existing water right.

POU TABLE I. – AUTHORIZED PLACE OF USE (OFF or FROM LANDS)

POD#; POA#; or Cert#	PRIORITY DATE	USE	LEGAL DESCRIPTION							ACRES	USER NAME	DINN
			TWP	RNG	SEC	QQ	DLC	GOV'T LOT	TAX LOT			
1, 2, 3	1893/1968/1924	IR/IS	5N	28E	18	SW SE			2100	0.55	Herkamp	
1, 2, 3	1893/1968/1924	IR/IS	5N	28E	18	NW SE			2100	0.15	Herkamp	
1, 2, 3	1893/1968/1924	IR/IS	5N	28E	18	SW SE			3300	0.55	Tuinstra	
1, 2, 3	1893/1968/1924	IR/IS	5N	28E	18	NW SE			3300	0.15	Tuinstra	
1, 2, 3	1893/1968/1924	IR/IS	5N	27E	30	SW NW			1300	0.80	Swanson	
1, 2, 3	1893/1968/1924	IR/IS	5N	27E	30	SE NW			100	0.80	Estrada	
1, 2, 3	1893/1968/1924	IR/IS	5N	26E	25	NE NE			3300	0.30	Moss	
1, 2, 3	1893/1968/1924	IR/IS	5N	26E	25	NE NE			3500	0.30	Pourier	
									TOTAL	3.60		
79924 (P) & 87872 (s)												
1, 2	1893/1924	IR/IS	5N	27E	31	NW NW			900	0.10	Carmona	
1, 2	1893/1924	IR/IS	5N	27E	31	NW NW			1400	0.20	Lopez-Gomez	
1, 2	1893/1924	IR/IS	5N	27E	31	NW SW			201	1.00	Holz	
1, 2	1893/1924	IR/IS	5N	27E	30	NW SW			202	3.25	Holz	
1, 2	1893/1924	IR/IS	5N	27E	30	NW SW			ROW	.25	WEID ROW	
									TOTAL	4.80		

▪ Certificate Number(s) or other identifying number: **79924** primary (P); if applicable: **79929 & 87872** supplemental (S)

Provided the district filed notice of a change in place of use pursuant to OAR 690-385-4100, reference the District Internal Notice Number (DINN) used to describe the change(s) to be made permanent by this transfer.

Government lot (GOV'T LOT) and donation land claim numbers (DLC) must be included in the tables below only if the information is reflected on the existing water right.

POU TABLE I. – AUTHORIZED PLACE OF USE (OFF or FROM LANDS)												
POD#; POA#; or Cert#	PRIORITY DATE	USE	LEGAL DESCRIPTION							ACRES	USER NAME	DINN
			TWP	RNG	SEC	QQ	DLC	GOV'T LOT	TAX LOT			
1, 2, 3	1893/1968/1924	IR/IS	5N	28E	18	SW SE				2100	0.55	Herkamp
1, 2, 3	1893/1968/1924	IR/IS	5N	28E	18	NW SE				2100	0.15	Herkamp
1, 2, 3	1893/1968/1924	IR/IS	5N	28E	18	SW SE				2200	0.55	Tuinstra
1, 2, 3	1893/1968/1924	IR/IS	5N	28E	18	NW SE				2200	0.15	Tuinstra
1, 2, 3	1893/1968/1924	IR/IS	5N	27E	30	SW NW				1300	0.80	Swanson
1, 2, 3	1893/1968/1924	IR/IS	5N	27E	30	SE NW				100	0.80	Estrada
1, 2, 3	1893/1968/1924	IR/IS	5N	26E	25	NE NE				3300	0.30	Moss
1, 2, 3	1893/1968/1924	IR/IS	5N	26E	25	NE NE				3500	0.30	Pourier
										TOTAL	3.60	
79924 (P) & 87872 (s)												
1, 2	1893/1924	IR/IS	5N	27E	31	NW NW				900	0.10	Carmona
1, 2	1893/1924	IR/IS	5N	27E	31	NW NW				1400	0.20	Lopez-Gomez
1, 2	1893/1924	IR/IS	5N	27E	31	NW SW				201	1.00	Holz
1, 2	1893/1924	IR/IS	5N	27E	30	NW SW				202	3.25	Holz
1, 2	1893/1924	IR/IS	5N	27E	30	NW SW				ROW	.25	WEID ROW
										TOTAL	4.80	

SUPERSEDED

SUPERSEDED

- Certificate Number(s) or other identifying number: **79924** primary (P); if applicable: **79929 & 87872** supplemental (S)

Provided the district filed notice of a change in place of use pursuant to OAR 690-385-4100, reference the District Internal Notice Number (DINN) used to describe the change(s) to be made permanent by this transfer.

Government lot (GOV'T LOT) and donation land claim numbers (DLC) must be included in the tables below only if the information is reflected on the existing water right.

POU TABLE I. – AUTHORIZED PLACE OF USE (OFF or FROM LANDS)

POD#; POA#; or Cert#	PRIORITY DATE	USE	LEGAL DESCRIPTION							ACRES	USER NAME	DINN
			TWP	RNG	SEC	QQ	DLC	GOV'T LOT	TAX LOT			
1, 2, 3	1893/1968/1924	IR/IS	5N	28E	18	SW SE			2100	0.55	Herkamp	
1, 2, 3	1893/1968/1924	IR/IS	5N	28E	18	NW SE			2100	0.15	Herkamp	
1, 2, 3	1893/1968/1924	IR/IS	5N	28E	18	SW SE			3300	0.55	Tuinstra	
1, 2, 3	1893/1968/1924	IR/IS	5N	28E	18	NW SE			3300	0.15	Tuinstra	
1, 2, 3	1893/1968/1924	IR/IS	5N	27E	30	SW NW			1300	0.80	Swanson	
1, 2, 3	1893/1968/1924	IR/IS	5N	27E	30	SE NW			100	0.80	Estrada	
1, 2, 3	1893/1968/1924	IR/IS	5N	26E	25	NE NE			3300	0.30	Moss	
1, 2, 3	1893/1968/1924	IR/IS	5N	26E	25	NE NE			3500	0.30	Pourier	
									TOTAL	3.60		
1, 2	1893/1924	IR/IS	5N	27E	30	NW NW			900	0.10	Carmona	
1, 2	1893/1924	IR/IS	5N	27E	30	NW NW			1400	0.20	Lopez-Gomez	
1, 2	1893/1924	IR/IS	5N	27E	30	NW SW			201	1.00	Holz	
1, 2	1893/1924	IR/IS	5N	27E	30	NW SW			202	3.25	Holz	
1, 2	1893/1924	IR/IS	5N	27E	30	NW SW			ROW	.25	WEID ROW	
									TOTAL	4.80		

RECEIVED

APR 08 2022

revised – 12/1/2020

SUPERSEDED

Certificate Number(s) or other identifying number: **79924** primary (P); if applicable: **79929 & 87872** supplemental (S)

POU TABLE II. – PROPOSED PLACE OF USE (ON or TO LANDS)												
POD#; POA#; or Cert#	PRIORITY DATE	USE	LEGAL DESCRIPTION							ACRES	USER NAME	DINN
			TWP	RNG	SEC	QQ	DLC	GOV'T LOT	TAX LOT			
1, 2, 3	1893/1968/1924	IR/IS	5N	27E	30	SE NW				700	0.80	Valencia
1, 2, 3	1893/1968/1924	IR/IS	5N	27E	30	SE NW				117	0.30	Penn
1, 2, 3	1893/1968/1924	IR/IS	5N	26E	26	SE SW				400	1.00	McNamee, Pat
1, 2, 3	1893/1968/1924	IR/IS	5N	26E	26	SW SE				400	1.50	McNamee, Pat
										<u>TOTAL</u>	<u>3.60</u>	
1, 2	1893/1924	IR/IS	5N	26 E	26	SE SW				400	1.50	McNamee, Pat
1, 2	1893/1924	IR/IS	5N	26E	26	SW SE				400	3.30	McNamee, Pat
										<u>TOTAL</u>	<u>4.80</u>	

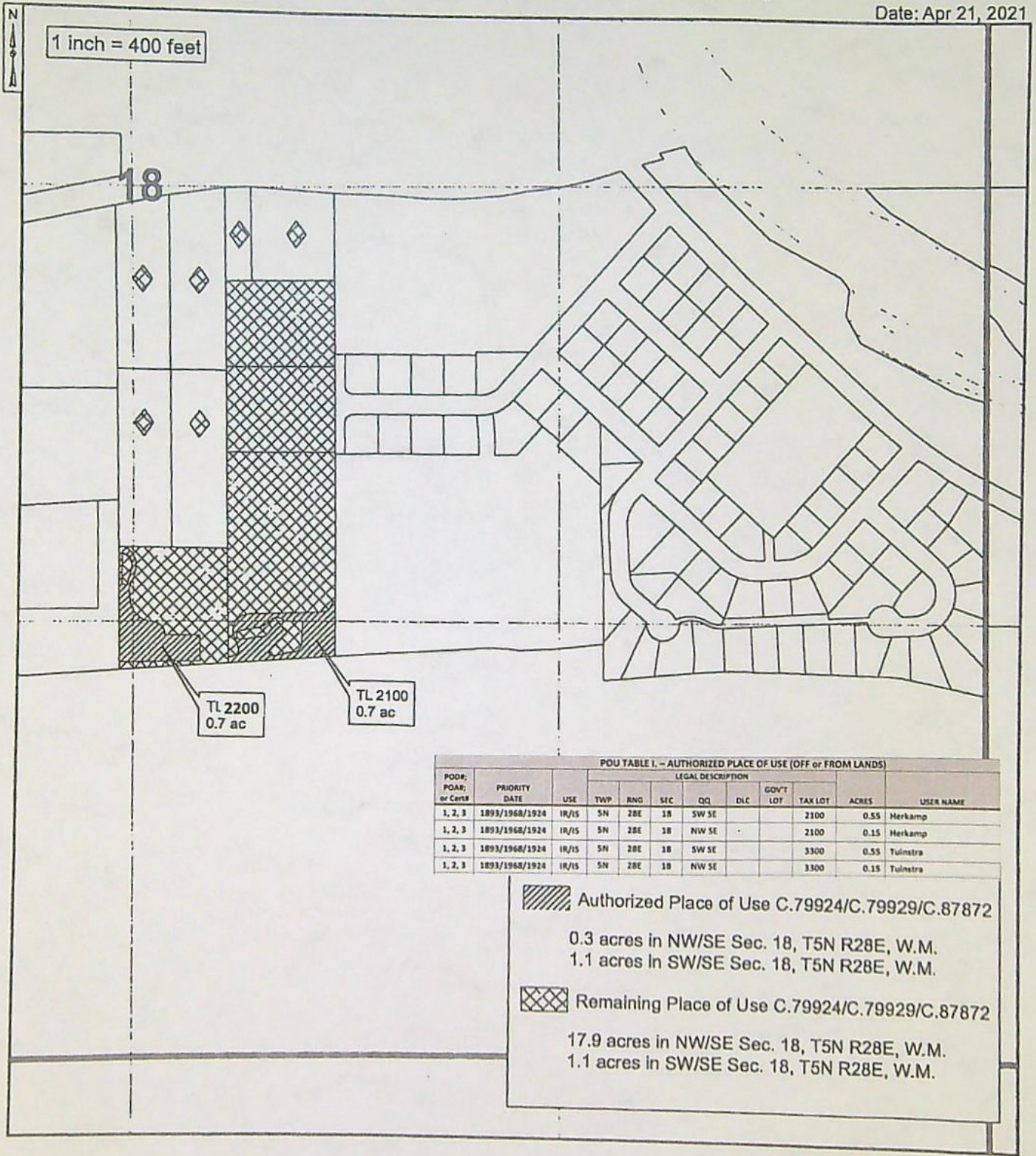
13969

RECEIVED
APR 08 2022
OWRD

2021 PERMANENT TRANSFER
 TOWNSHIP 5 NORTH, RANGE 28 EAST, WILLAMETTE MERIDIAN
 West Extension Irrigation District - Morrow County

E-RECEIVED
 2/14/2023
 OWRD

Date: Apr 21, 2021



POU TABLE 1. - AUTHORIZED PLACE OF USE (OFF or FROM LANDS)

POU#; POAR; or Cert#	PRIORITY	DATE	USE	TWP	RNG	SEC	QC	DLC	GOV'T LOT	TAX LOT	ACRES	USER NAME
1, 2, 3	1893/1968/1924	1R/1S	5N	28E	18	SW SE				2100	0.55	Herkamp
1, 2, 3	1893/1968/1924	1R/1S	5N	28E	18	NW SE				2100	0.15	Herkamp
1, 2, 3	1893/1968/1924	1R/1S	5N	28E	18	SW SE				3300	0.55	Tuinstra
1, 2, 3	1893/1968/1924	1R/1S	5N	28E	18	NW SE				3300	0.15	Tuinstra

Authorized Place of Use C.79924/C.79929/C.87872
 0.3 acres in NW/SE Sec. 18, T5N R28E, W.M.
 1.1 acres in SW/SE Sec. 18, T5N R28E, W.M.

Remaining Place of Use C.79924/C.79929/C.87872
 17.9 acres in NW/SE Sec. 18, T5N R28E, W.M.
 1.1 acres in SW/SE Sec. 18, T5N R28E, W.M.



THE PURPOSE OF THIS MAP IS TO IDENTIFY THE LOCATION OF THE WATER RIGHT. IT IS NOT INTENDED TO PROVIDE INFORMATION RELATED TO THE LOCATION OF PROPERTY OWNERSHIP BOUNDARY LINES.



District Permanent Water Right Transfer Application

Supplemental Form A – one water right per form

RECEIVED

APR 08 2022

OWRD

DESCRIPTION OF PROPOSED CHANGES TO PLACE OF USE ON A SINGLE WATER RIGHT

Complete a separate Supplemental Form A for each primary certificate, permit, decree, or other right involved in the proposed transfer, including layered supplemental rights. *Supplemental rights layered with a primary right may be shown in the same POU table, but a separate Supplemental Form A (pages 1 & 2) must filled out for each right. Clearly identify supplemental rights as such on a combined POU table, if used.*

Transfer of water used under water rights for primary irrigation owned by the water user rather than the district or U.S. Bureau of Reclamation can only be included in a district transfer if the water use is either managed/supplied by the district or assessed by the district signing the transfer application. [OAR 690-385-0010 & 0100(16).]

1. CURRENT WATER RIGHT INFORMATION

Water Right Subject to Transfer (check and complete one of the following):

<input checked="" type="checkbox"/>	Certificated Right	<u>79925</u>	Certificate Number
<input type="checkbox"/>	Adjudicated, Non-certificated Right	_____	Page Number
<input type="checkbox"/>	Permit for which Proof has been Approved	-	Date Claim of Beneficial Use Submitted
<input type="checkbox"/>	Transferred Right for which Proof has been Filed	-	Date Claim of Beneficial Use Submitted

- Name on Permit, Certificate, or Decree: West Extension Irrigation District
- Priority Date(s): 1906

If there are **multiple Priority Dates** identified on the water right, any information provided in Supplemental Form A of this application must identify which priority date is associated with each of the authorized points of diversion or appropriation and places of use.

POD #1 + #2

Source(s) of Water to be affected by Transfer: Umatilla River

Tributary to: Columbia River

- Are there **other water rights**, Permits or Ground Water Registrations associated with this land? XX Yes No

If "Yes", what are the Permit, Registration or Certificate Numbers? C79929, C87872

Any "layered" water use or a right that is supplemental to a primary right proposed for transfer **must be included in the transfer or be cancelled.**

13969

▪ Certificate Number(s) or other identifying number: **79925, 79929, 87872**

The following information must be provided only for those points of diversion or appropriation that are involved in the transfer for the water right identified at the top of the page.

If a point of diversion or appropriation is not numbered on the decree or water right certificate or permit, assign it a unique number in the following table (e.g. POD #1 or POA(well) #1). Use the number to refer to the point of diversion or appropriation serving the place of use described in Tables I and II. Note: Permanent district transfers do not allow for a change in point of diversion or appropriation to serve the proposed place of use.

Government lot and donation land claim numbers must be included in the table below **only** if the information is reflected on the existing water right.

Location of Existing Authorized Point(s) of Diversion (POD) or Appropriation (POA):
 (i.e., the allowed point(s) of diversion or appropriation listed on the water right for the "FROM" or "OFF" lands)

AUTHORIZED POINT(S) of DIVERSION (POD) or APPROPRIATION (POA)							
POD# or POA#	TWP	RNG	SEC	QQ	DLC	GOV'T LOT	MEASURED DISTANCES
1	5 N	28 E	28	SW SWE			1100 feet North and 520 feet East from SW corner Section 28
2	5 N	28 E	10	NW SE			2150 feet North and 3500 feet East from SW corner Section 10
3	5 N	28 E	17	NW SW			1900 feet North and 150 feet East from SW corner of Section 17

13969

RECEIVED

APR 08 2022

OWRD

▪ Certificate Number(s) or other identifying number: **79925** primary (P); if applicable: **79929 & 87872** supplemental (S)

Provided the district filed notice of a change in place of use pursuant to OAR 690-385-4100, reference the District Internal Notice Number (DINN) used to describe the change(s) to be made permanent by this transfer.

Government lot (GOV'T LOT) and donation land claim numbers (DLC) must be included in the tables below only if the information is reflected on the existing water right.

POU TABLE I. – AUTHORIZED PLACE OF USE (OFF or FROM LANDS)													
POD#; POA#; or Cert#	PRIORITY DATE	USE	LEGAL DESCRIPTION						GOV'T LOT	TAX LOT	ACRES	USER NAME	DINN
			TWP	RNG	SEC	QQ	DLC						
1, 2, 3	1906/1968/1924	IR/IS	5N	27E	21	NE NW			300	0.50	Gerber		
1, 2, 3	1906/1968/1924	IR/IS	5N	27E	21	SE NW			300	0.40	Gerber		
TOTAL										0.90			

▪ Certificate Number(s) or other identifying number: **79925** primary (P); if applicable: **79929 & 87872** supplemental (S)

POU TABLE II. – PROPOSED PLACE OF USE (ON or TO LANDS)													
POD#; POA#; or Cert#	PRIORITY DATE	USE	LEGAL DESCRIPTION						GOV'T LOT	TAX LOT	ACRES	USER NAME	DINN
			TWP	RNG	SEC	QQ	DLC						
1, 2, 3	1893/1968/1924	IR/IS	5N	27E	21	NE NW			400	0.10	Gerber		
1, 2, 3	1893/1968/1924	IR/IS	5N	27E	21	SE NW			400	0.80	Gerber		
TOTAL										0.90			

RECEIVED

APR 08 2022

OWRD



District Permanent Water Right Transfer Application

Supplemental Form A – one water right per form

RECEIVED

APR 08 2022

OWRD

DESCRIPTION OF PROPOSED CHANGES TO PLACE OF USE ON A SINGLE WATER RIGHT

Complete a separate Supplemental Form A for each primary certificate, permit, decree, or other right involved in the proposed transfer, including layered supplemental rights. *Supplemental rights layered with a primary right may be shown in the same POU table, but a separate Supplemental Form A (pages 1 & 2) must filled out for each right. Clearly identify supplemental rights as such on a combined POU table, if used.*

Transfer of water used under water rights for primary irrigation owned by the water user rather than the district or U.S. Bureau of Reclamation can only be included in a district transfer if the water use is either managed/supplied by the district or assessed by the district signing the transfer application. [OAR 690-385-0010 & 0100(16).]

1. CURRENT WATER RIGHT INFORMATION

Water Right Subject to Transfer (check and complete one of the following):

<input checked="" type="checkbox"/>	Certificated Right	<u>79929</u>	Certificate Number
<input type="checkbox"/>	Adjudicated, Non-certificated Right	_____	Page Number
<input type="checkbox"/>	Permit for which Proof has been Approved	-	Date Claim of Beneficial Use Submitted
<input type="checkbox"/>	Transferred Right for which Proof has been Filed	-	Date Claim of Beneficial Use Submitted

- Name on Permit, Certificate, or Decree: West Extension Irrigation District
- Priority Date(s): September 12, 1968

If there are **multiple Priority Dates** identified on the water right, any information provided in Supplemental Form A of this application must identify which priority date is associated with each of the authorized points of diversion or appropriation and places of use.

POD # 2 + #3

Source(s) of Water to be affected by Transfer: Columbia River

Tributary to: Pacific Ocean

- Are there **other water rights**, Permits or Ground Water Registrations associated with this land? Yes No

If "Yes", what are the Permit, Registration or Certificate Numbers? C79924, C87872

Any "layered" water use or a right that is supplemental to a primary right proposed for transfer **must be included in the transfer or be cancelled.**

13969



District Permanent Water Right Transfer Application

Supplemental Form A – one water right per form

RECEIVED

APR 08 2022

OWRD

DESCRIPTION OF PROPOSED CHANGES TO PLACE OF USE ON A SINGLE WATER RIGHT

Complete a separate Supplemental Form A for each primary certificate, permit, decree, or other right involved in the proposed transfer, including layered supplemental rights. *Supplemental rights layered with a primary right may be shown in the same POU table, but a separate Supplemental Form A (pages 1 & 2) must filled out for each right. Clearly identify supplemental rights as such on a combined POU table, if used.*

Transfer of water used under water rights for primary irrigation owned by the water user rather than the district or U.S. Bureau of Reclamation can only be included in a district transfer if the water use is either managed/supplied by the district or assessed by the district signing the transfer application. [OAR 690-385-0010 & 0100(16).]

1. CURRENT WATER RIGHT INFORMATION

Water Right Subject to Transfer (check and complete one of the following):

<input checked="" type="checkbox"/> Certificated Right	<u>87872</u>	Certificate Number
<input type="checkbox"/> Adjudicated, Non-certificated Right	_____	Page Number
<input type="checkbox"/> Permit for which Proof has been Approved	-	Date Claim of Beneficial Use Submitted

- Name on Permit, Certificate, or Decree: U. S. Bureau of Reclamation
- Priority Date(s): July 1, 1924

If there are **multiple Priority Dates** identified on the water right, any information provided in Supplemental Form A of this application must identify which priority date is associated with each of the authorized points of diversion or appropriation and places of use.

POD #1 & #2

FLOW FROM IRRIGATION SYSTEMS USING MCKAY RESERVOIR

Source(s) of Water to be affected by Transfer: Umatilla River

Tributary to: Columbia River

- Are there **other water rights**, Permits or Ground Water Registrations associated with this land? Yes No

If "Yes", what are the Permit, Registration or Certificate Numbers? C79925, C79929

Any "layered" water use or a right that is supplemental to a primary right proposed for transfer **must be included in the transfer or be cancelled.**

13969



District Permanent Water Right Transfer Application

Supplemental Form A – one water right per form

RECEIVED

APR 08 2022

OWRD

DESCRIPTION OF PROPOSED CHANGES TO PLACE OF USE ON A SINGLE WATER RIGHT

Complete a separate Supplemental Form A for each primary certificate, permit, decree, or other right involved in the proposed transfer, including layered supplemental rights. *Supplemental rights layered with a primary right may be shown in the same POU table, but a separate Supplemental Form A (pages 1 & 2) must filled out for each right. Clearly identify supplemental rights as such on a combined POU table, if used.*

Transfer of water used under water rights for primary irrigation owned by the water user rather than the district or U.S. Bureau of Reclamation can only be included in a district transfer if the water use is either managed/supplied by the district or assessed by the district signing the transfer application. [OAR 690-385-0010 & 0100(16).]

1. CURRENT WATER RIGHT INFORMATION

Water Right Subject to Transfer (check and complete one of the following):

<input checked="" type="checkbox"/>	Certificated Right	<u>G-65771</u>	Certificate Number
<input type="checkbox"/>	Adjudicated, Non-certificated Right	_____	Page Number
<input type="checkbox"/>	Permit for which Proof has been Approved	-	Date Claim of Beneficial Use Submitted
<input type="checkbox"/>	Transferred Right for which Proof has been Filed	-	Date Claim of Beneficial Use Submitted
<input type="checkbox"/>	Permit for Supplemental Irrigation	-	Permit Number

- Name on Permit, Certificate, or Decree: Morrow County School District
- Priority Date(s): August 13, 1981

If there are **multiple Priority Dates** identified on the water right, any information provided in Supplemental Form A of this application must identify which priority date is associated with each of the authorized points of diversion or appropriation and places of use.

Source(s) of Water to be affected by Transfer:

Tributary to:

- Are there **other water rights**, Permits or Ground Water Registrations associated with this land? Yes No

If "Yes", what are the Permit, Registration or Certificate Numbers? C-94120

Any "layered" water use or a right that is supplemental to a primary right proposed for transfer **must be included in the transfer or be cancelled.**

▪ Certificate Number(s) or other identifying number: **G-65771**

The following information must be provided only for those points of diversion or appropriation that are involved in the transfer for the water right identified at the top of the page.

If a point of diversion or appropriation is not numbered on the decree or water right certificate or permit, assign it a unique number in the following table (e.g. POD #1 or POA(well) #1). Use the number to refer to the point of diversion or appropriation serving the place of use described in Tables I and II. Note: Permanent district transfers do not allow for a change in point of diversion or appropriation to serve the proposed place of use.

Government lot and donation land claim numbers must be included in the table below only if the information is reflected on the existing water right.

Location of Existing Authorized Point(s) of Diversion (POD) or Appropriation (POA):
 (i.e., the allowed point(s) of diversion or appropriation listed on the water right for the "FROM" or "OFF" lands)

AUTHORIZED POINT(S) of DIVERSION (POD) or APPROPRIATION (POA)							
POD# or POA#	TWP	RNG	SEC	QQ	DLC	GOV'T LOT	MEASURED DISTANCES
Well #1	5 N	26 E	25	SE NE			1220 feet North and 1240 feet west from E ¼ corner of Section 25

69661

RECEIVED

APR 08 2022

OWRD

- Certificate Number(s) or other identifying number: **G-65771** primary (P); if applicable: supplemental (S)

Provided the district filed notice of a change in place of use pursuant to OAR 690-385-4100, reference the District Internal Notice Number (DINN) used to describe the change(s) to be made permanent by this transfer.

Government lot (GOV'T LOT) and donation land claim numbers (DLC) must be included in the tables below **only** if the information is reflected on the existing water right.

POU TABLE I. – AUTHORIZED PLACE OF USE (OFF or FROM LANDS)

POD#; POA#; or Cert#	PRIORITY DATE	USE	LEGAL DESCRIPTION							ACRES	USER NAME	DINN
			TWP	RNG	SEC	QQ	DLC	GOV'T LOT	TAX LOT			
#1	1991	IS	5N	26E	25	SE NE			2600	1.7	Morrow County Schools	
TOTAL:										1.7		

13969

RECEIVED

APR 08 2022

OWRD

▪ Certificate Number(s) or other identifying number: **G-65771** primary (P); if applicable: supplemental (S)

POU TABLE II. – PROPOSED PLACE OF USE (ON or TO LANDS)												
POD#; POA#; or Cert#	PRIORITY DATE	USE	LEGAL DESCRIPTION						ACRES	USER NAME	DINN	
			TWP	RNG	SEC	QQ	DLC	GOV'T LOT				TAX LOT
#1	1991	IS	5N	26E	25	SE NE			2600	0.2	Morrow County Schools	
#1	1991	IS	5N	26E	25	SE NE			2700	1.5	Morrow County Schools	
TOTAL:										1.7		

6968T
13969

RECEIVED
APR 08 2022
OWRD

STATE OF OREGON
COUNTY OF MORROW
CERTIFICATE OF WATER RIGHT

RECEIVED

APR 08 2022

OWRD

THIS CERTIFICATE ISSUED TO
MORROW COUNTY SCHOOL DISTRICT
P.O. BOX 368
LEXINGTON, OREGON 97839

confirms the right to use the waters of A WELL in the COLUMBIA RIVER BASIN for the purpose of SUPPLEMENTAL IRRIGATION OF 10.5 ACRES.

The right has been perfected under Permit G-9504. The date of priority is AUGUST 13, 1981. The right is limited to not more than 0.13 CUBIC FOOT PER SECOND or its equivalent in case of rotation, measured at the well.

The well is located as follows:

SE 1/4 NE 1/4, SECTION 25, T 5 N, R 26 E, W.M.; 1220 FEET NORTH AND 1240 FEET WEST FROM THE E 1/4 CORNER OF SECTION 25.

The amount of water used for irrigation, together with the amount secured under any other right existing for the same lands, shall be limited to ONE-EIGHTIETH of one cubic foot per second per acre, or its equivalent for each acre irrigated and shall be further limited to a diversion of not to exceed 3.0 acre-feet per acre for each acre irrigated during the irrigation season of each year. The right shall be limited to any deficiency in the available supply of any prior right for the same land and shall not exceed the limitation allowed herein.

The right shall conform to such reasonable rotation system as may be ordered by the proper state officer.

A description of the place of use under the right, and to which such right is appurtenant, is as follows:

SE 1/4 NE 1/4 10.5 ACRES
SECTION 25
TOWNSHIP 5 NORTH, RANGE 26 EAST, W.M.

The right to the use of the water for the above purpose is restricted to beneficial use on the lands or place of use described.

WITNESS the signature of the Water Resources Director, affixed MAY 20, 1991.

/s/ WILLIAM H. YOUNG

William H. Young

Recorded in State Record of Water Right Certificates numbered 65771.

G-9847

13969