

District temp

Name Ridgeview Irrigation District

DESCRIPTION OF WATER RIGHT(S)

Address PO Box 67
Homedale, ID 83408
office @ Southboardofcontrol.comName of Stream reservoirTrib. of Snake riverUse IrrigationCounty Malheur

Quantity of water (CFS)

No. of Acres

Name of ditch

App# 511709Per # 58171Cert # 81012

PR Date

App#

Per #

Cert #

PR Date

App#

Per #

Cert #

PR Date

App#

Per #

Cert #

PR Date

App#

Per #

Cert #

PR Date

Change in PODate Filed 4/11/2022Initial notice date 4/19/2022

DPD issued date

PD issued date

PD notice date

Date of FO 8/11/2022 Vol 125 Page 552

C-Date

COBU due date

COBU Received date

Certificate issued

Assignments:

Irrigation District POBAgent South Board of Control

CWRE

CC's list

☐ - Oversized map - Location

FEES PAID

Date	Amount	Receipt #
4-11-2022	\$ 990.50	137899

FEES REFUNDED

Date	Amount	Receipt #
------	--------	-----------



Oregon
Kate Brown, Governor

Water Resources Department
725 Summer St NE, Suite A
Salem, OR 97301
(503) 986-0900
Fax (503) 986-0904

August 10, 2022

RIDGEVIEW IRRIGATION DISTRICT
PO BOX 67
HOMEDALE, ID 83628

REFERENCE: District Temporary Transfer Application T-13970

Enclosed is a copy of the final order approving your DISTRICT TEMPORARY water right transfer application.

The temporary change shall be effective at the **beginning of this current irrigation season**. The use shall revert to the original authorized place of use at the **end of the same irrigation season**.

If you have any questions related to the approval of this temporary transfer, you may contact your caseworker, Ann Reece, by telephone at (503) 979-3214 or by e-mail at Ann.L.Reece@water.oregon.gov.

Sincerely,

Julie C. Baustian
Water Rights Services Support
Transfers and Conservation Section

cc: Jered L. Hoshaw, Watermaster Dist. # 9 (via email)
South Board Of Control, Agent
U.S. Bureau of Reclamation

Enclosure

BEFORE THE WATER RESOURCES DEPARTMENT
OF THE
STATE OF OREGON

In the Matter of Transfer Application)	FINAL ORDER APPROVING
T-13970, Malheur County)	A DISTRICT TEMPORARY TRANSFER
)	

Authority

Oregon Revised Statute (ORS) 540.570 establishes the process in which a district may submit a request to temporarily transfer a water right within district boundaries. Oregon Administrative Rule (OAR) Chapter 690, Division 385 implements the statutes and provides the Department's procedures and criteria for evaluating district transfer applications.

Applicant

RIDGEVIEW IRRIGATION DISTRICT
PO BOX 67
HOMEDALE, ID 83628

Findings of Fact

1. On April 11, 2022, Ridgeview Irrigation District (RID) filed a district transfer application to temporarily change the places of use within the boundaries of the irrigation district under Certificate 81012. The Department assigned the application number T-13970.
2. Notice of the application for transfer was published on April 19, 2022, pursuant to ORS 540.570 and OAR 690-385-3400. No comments were filed in response to the notice.
3. The U.S. Bureau of Reclamation was notified of the transfer application on April 19, 2022; no comments were received within 90 days of the notification.

4. The portion of the right to be transferred is as follows:

Certificate: 81012 in the name of U.S. BUREAU OF RECLAMATION (perfected under Permit S-8179)

Use: IRRIGATION of 15.0 acres

Rate: 0.25 Cubic Foot per Second

Priority Dates: FEBRUARY 14, 1916 & AUGUST 19, 1924 (Live Flow), and FEBRUARY 15, 1916 and AUGUST 20, 1924 (Stored Water)

Limit/Duty: The amount of water used for irrigation shall be limited to 1/60th of one cubic foot per second per acre, or its equivalent for each acre irrigated and shall be further limited to 3.0 acre-feet per acre for each acre irrigated during the irrigation season of each year. The amount of water from direct flow of the

This is an order in other than a contested case. This order is subject to judicial review under ORS 183.484. Any petition for judicial review must be filed within the 60-day time period specified by ORS 183.484(2). Pursuant to ORS 536.075 and OAR 137-004-0080, you may petition for judicial review or petition the Director for reconsideration of this order. A petition for reconsideration may be granted or denied by the Director, and if no action is taken within 60 days following the date the petition was filed, the petition shall be deemed denied.

Owyhee River together with water store in Owyhee Reservoir and with the amount secured under any other water right existing for the same lands shall be limited to a diversion of not to exceed 6.7 acre-feet for each acre irrigated during the irrigation season of each year.

Source: OWYHEE RIVER and OWYHEE RESERVOIR (constructed under Permit R-599), tributary to the SNAKE RIVER

Authorized Point of Diversion:

Twp	Rng	Mer	Sec	Q-Q	Measured Distances
22 S	45 E	WM	21	NW SW	TUNNEL #1: 264 FEET SOUTH AND 495 FEET EAST FROM THE W¼ CORNER OF SECTION 21

Authorized Place of Use:

IRRIGATION								
Twp	Rng	Mer	Sec	Q-Q	Acres	Tax Lot	Water User	Notice
22 S	46 E	WM	11	NE SW	10.86	1500	PRICE SEED FARMS LLC	2022-01
22 S	46 E	WM	11	NW SW	4.14	1500	PRICE SEED FARMS LLC	2022-01
Total:					15.0			

5. Transfer Application T-13970 proposes to temporarily change the place of use of the right to:

Proposed Place of Use:

IRRIGATION									
Twp	Rng	Mer	Sec	Q-Q	G-Lot	Acres	Tax Lot	Water User	Notice
22 S	46 E	WM	3	NE SW	8	5.4	1300	PRICE SEED FARMS LLC	2022-01
22 S	46 E	WM	3	SE SW	9	4.3	1500	PRICE SEED FARMS LLC	2022-01
22 S	46 E	WM	10	SE NE	—	0.3	1600	PRICE SEED FARMS LLC	2022-01
22 S	46 E	WM	10	SW NE	4	2.8	1600	PRICE SEED FARMS LLC	2022-01
22 S	46 E	WM	10	NE SE	5	2.2	1600	PRICE SEED FARMS LLC	2022-01
Total:						15.0			

6. The district temporary transfer application satisfies the criteria of ORS 540.570 and OAR 690-385-3000, contains the information required under OAR 690-385-3200, and includes a map meeting the requirements of OAR 690-385-3300.
7. Water has been used within the last five years according to the terms and conditions of the rights. There is no evidence available that would demonstrate that the rights are subject to forfeiture under ORS 540.610.
8. The water rights are subject to transfer as defined in OAR 690-385-0100(17).
9. Diversion structures, district canals, pumps, pump stations, ditches, pipeline, and sprinkler systems sufficient to use the full amount of water allowed under the existing rights are present.
10. The proposed change in place of use will not result in enlargement of the rights as defined in OAR 690-385-0100(6).

11. The proposed change in place of use would not result in injury to other water rights as defined in OAR 690-385-0100(4).
12. All other applicable requirements for district temporary water right transfers are met.

Conclusions of Law


The temporary change in place of use proposed in Temporary Transfer Application T-13970 is consistent with the requirements of ORS 540.570 and OAR 690-385-3500.

Now, therefore, it is ORDERED:

1. The temporary change in place of use proposed in Transfer Application T-13970 is approved.
2. The lands from which the water right is removed under Certificate 81012 shall receive no water under the transferred right during the 2022 irrigation season.
3. The use shall revert to the authorized place of use after the 2022 irrigation season.
4. Any application for permanent transfer of Certificate 81012 shall be subject to a full and complete review to determine consistency with the requirements of OAR Chapter 690, Divisions 380 or 385. Approval of this temporary transfer does not establish a precedent for approval of a subsequent application filed for a permanent transfer.
5. The time during which water is used on the proposed lands under this approved temporary transfer does not apply toward a finding of forfeiture of Certificate 81012, under ORS 540.610.
6. The water user shall maintain and operate the existing measurement devices and shall make such improvements as may be required by the Department.
7. The use of water under this temporary transfer may be conditioned or revoked at any time to the extent necessary to avoid injury if the Department finds the transfer causes injury to any existing water right.
8. Pursuant to ORS 536.900, a district and user may be subject to civil penalties for allowing the use of water on both the land from which water is transferred, and the lands to which the water is transferred, during the same irrigation season or calendar year.
9. The use of water at the temporary place of use authorized by this transfer shall be in accordance with the terms and conditions of Certificate 81012.

10. The use of the remaining water rights described by Certificate 81012 not involved in this transfer shall continue to be in accordance with the terms and conditions of Certificate 81012.

Dated in Salem, Oregon on AUG 10 2022


Lisa J. Jaramillo, Transfer and Conservation Section Manager for
THOMAS M. BYLER, DIRECTOR
Oregon Water Resources Department

Mailing Date: AUG 11 2022

WATER RIGHT TRANSFER COVER SHEET

Transfer: T- 13970

Transfer Specialist:

Transfer Type: District Temporary Transfer

Applicant: RIDGEVIEW IRRIGATION DISTRICT PO BOX 67 HOMEDALE, ID 83628 Email: _____ Phone: _____		Agent: <input type="checkbox"/> N/A SOUTH BOARD OF CONTROL PO BOX 67 HOMEDALE, ID 83628 Email: _____ Phone: _____	
Irrigation District: <input type="checkbox"/> N/A Email: _____		CWRE: <input type="checkbox"/> N/A Email: _____	
Affected Local Gov'ts: <input type="checkbox"/> N/A Gail McGarry Email: _____		Affected Tribal Gov't: <input type="checkbox"/> N/A UNAVAILABLE Email: _____	
Current Landowner if other than Applicant: <input type="checkbox"/> N/A Email: _____		Receiving Landowner: <input type="checkbox"/> N/A Email: _____	

Water Rights Affected

File Marked	App. File # or Decree Name	Permit	Certificate	RR/CR Needed	RR/CR Nos.
<input type="checkbox"/>	S11709	S8171	81012	<input type="checkbox"/> Yes <input type="checkbox"/> No	
<input type="checkbox"/>				<input type="checkbox"/> Yes <input type="checkbox"/> No	
<input type="checkbox"/>				<input type="checkbox"/> Yes <input type="checkbox"/> No	

Key Dates & Initial Actions:

Rec'd: April 11, 2022	Proposed Action(s): PLACE OF USE	
Fees Pd: 990.50	WM District: 9	ODFW District:
Initial Public Notice: April 19, 2022	WM Review sent:	ODFW Review sent:
Acknowledgement Letter Sent <input checked="" type="checkbox"/>		GW Review sent: <input type="checkbox"/> N/A
County sent cc: of Ack Letter <input type="checkbox"/>	BOR notified (date): <input type="checkbox"/> N/A	
Newspaper quote requested:	Request for news \$ sent:	News \$ received:
Request to publish sent:	Affidavit of publication received:	Last day of publication:

Document	Drafted	Peer Review	Changes Made	Coordinator	Changes Made	Signature Bin	Signature Date
DPD	Date: _____ Initials: _____	Date: _____ Initials: _____	Date: _____ Initials: _____	Date: _____ Initials: _____	Date: _____ Initials: _____	CW Sent: _____	N/A
PD	Date: _____ Initials: _____	Date: _____ Initials: _____	Date: _____ Initials: _____	Date: _____ Initials: _____	Date: _____ Initials: _____	Date: _____	Date: _____
FO	Date: _____ Initials: _____	Date: _____ Initials: _____	Date: _____ Initials: _____	Date: _____ Initials: _____	Date: _____ Initials: _____	Date: _____	Date: _____

Special Issues: _____

Special Order Volume: Vol. 125 Pages 552



Oregon

Kate Brown, Governor

Water Resources Department

725 Summer St NE, Suite A

Salem, OR 97301

(503) 986-0900

Fax (503) 986-0904

April 13, 2022

RIDGEVIEW IRRIGATION DISTRICT
PO BOX 67
HOMEDALE, ID 83628

Reference: District Temporary Transfer T- 13970

On April 11, 2022, we received your district temporary transfer application requesting PLACE OF USE changes for use of water from A RESERVOIR, TRIBUTARY TO SNAKE RIVER. The application was accompanied by \$990.50. Your receipt 137899 is enclosed.

By copy of this letter, we are asking the Watermaster for their report regarding the potential for injury to existing water rights which may be caused by the change.

This application will be published on the Department's weekly notice dated April 19, 2022, viewable at http://apps.wrd.state.or.us/apps/misc/wrd_notice_view/?notice_id=21. A copy of the application can be assessed through this public notice link. Pursuant to Oregon administrative rules, the Department is requesting public comments on the recently filed district transfer application listed above. Comments may be submitted by any interested persons within 30 days of the weekly notice publication date. Comments must be received by the Department on or before May 19, 2022. For details on how to file comments please refer to the Department's weekly notice. Details for filing protests, if applicable, are also noted on the weekly notice.

If you have any questions, please call the Transfer Section, (503) 979-9931.

cc: Watermaster # 9, Jered L. Hoshaw (via email)
Bureau of Reclamation
South Board of Control
File

enclosure

**STATE OF OREGON
WATER RESOURCES DEPARTMENT**

725 Summer St. N.E. Ste. A

SALEM, OR 97301-4172

(503) 986-0900 / (503) 986-0904 (fax)

RECEIPT # **137899**

INVOICE # _____

RECEIVED FROM: Bridgview Irrigation District

BY: _____

APPLICATION	
PERMIT	
TRANSFER	T-13970

CASH: ☐ CHECK: # 1163 OTHER: (IDENTIFY) ☐ _____

TOTAL REC'D \$ 990.50

1083 TREASURY 4170 WRD MISC CASH ACCT

0407 COPIES \$ _____
OTHER: (IDENTIFY) \$ _____

0243 I/S Lease _____ 0244 Muni Water Mgmt. Plan _____ 0245 Cons. Water _____

4270 WRD OPERATING ACCT

MISCELLANEOUS

0407 COPY & TAPE FEES \$ _____
0410 RESEARCH FEES \$ _____
0408 MISC REVENUE: (IDENTIFY) _____ \$ _____
TC162 DEPOSIT LIAB. (IDENTIFY) _____ \$ _____
0240 EXTENSION OF TIME \$ _____

WATER RIGHTS:

0201 SURFACE WATER \$ _____ 0202 \$ _____
0203 GROUND WATER \$ _____ 0204 \$ _____
0205 TRANSFER \$ 990.50

WELL CONSTRUCTION

0218 WELL DRILL CONSTRUCTOR \$ _____ 0219 \$ _____
LANDOWNER'S PERMIT 0220 \$ _____

OTHER (IDENTIFY) _____

0536 TREASURY 0437 WELL CONST. START FEE

0211 WELL CONST START FEE \$ _____ CARD# _____
0210 MONITORING WELLS \$ _____ CARD# _____

OTHER (IDENTIFY) _____

0607 TREASURY 0467 HYDRO ACTIVITY LIC NUMBER

0233 POWER LICENSE FEE (FW/WRD) \$ _____
0231 HYDRO LICENSE FEE (FW/WRD) \$ _____
HYDRO APPLICATION \$ _____

TREASURY OTHER / RDX

FUND _____ TITLE _____
OBJ. CODE _____ VENDOR # _____
DESCRIPTION \$ _____

RECEIPT: **137899**

DATED: 4-11-2022 BY: [Signature]



Oregon Water Resources Department
725 Summer Street NE, Suite A
Salem Oregon 97301-1266
(503) 986-0900
www.wrd.state.or.us

Application for District Temporary Water Right Transfer

Please type or print legibly in dark ink. If your application is incomplete or inaccurate, we will return it to you. If any requested information does not apply to your application, insert "N/A" to indicate "Not Applicable." As you complete this form, please refer to notes and guidance included on the application. A summary of review criteria and procedures that are generally applicable to these applications is available at www.wrd.state.or.us/OWRD/PUBS/forms.shtml.

Application for the 2022 irrigation season.
year

1. APPLICANT/AGENT INFORMATION

IRRIGATION DISTRICT Ridgeview Irrigation District		PHONE NO. 208-337-3760	ADDITIONAL CONTACT NO. N/A
ADDRESS P.O. Box 67		FAX NO. 208-337-5107	
CITY Homedale	STATE ID	ZIP 83628	E-MAIL office@southboardofcontrol.com
BY PROVIDING AN E-MAIL ADDRESS, CONSENT IS GIVEN TO RECEIVE ALL CORRESPONDENCE FROM THE DEPARTMENT ELECTRONICALLY. COPIES OF THE FINAL ORDER DOCUMENTS WILL ALSO BE MAILED.			

AGENT/BUSINESS NAME South Board of Control		PHONE NO. 208-337-3760	ADDITIONAL CONTACT NO. N/A
ADDRESS P. O. Box 67		FAX NO. 208-337-5107	
CITY Homedale	STATE ID	ZIP 83628	E-MAIL office@southboardofcontrol.com
BY PROVIDING AN E-MAIL ADDRESS, CONSENT IS GIVEN TO RECEIVE ALL CORRESPONDENCE FROM THE DEPARTMENT ELECTRONICALLY. COPIES OF THE FINAL ORDER DOCUMENTS WILL ALSO BE MAILED.			

2. PROPOSED CHANGE(S) TO WATER RIGHT(S)

- List all water rights to be affected by this transfer. Indicate the certificate, permit, decree or other identifying number(s) in the table below: If a certificate has been issued and reflects the current status of the water right, you need only list the certificate number.
(Attach additional pages as necessary.)

	Application / Decree	Permit / Previous Transfer	Certificate
1.	- /	- / -	81012
2.	- /	- / -	
3.	- /	- / -	
4.	- /	- / -	
5.	- /	- / -	
6.	- /	- / -	

- Check all proposed change(s) included in this transfer application:

- ☒ Place of Use ☐ Point of Diversion or Point of Appropriation
☐ Surface Water source to Ground Water source
☐ Character or Type of Use

RECEIVED

APR 11 2022

OWRD

13970

3. CONSULTATION WITH STATE AGENCIES, LOCAL GOVERNMENTS, AND TRIBAL GOVERNMENTS

Is this transfer application for a change in point of diversion in response to an emergency?

☐ Yes ☒ No

Has the district conferred with the Oregon Department of Fish and Wildlife, Division of State Lands, and affected local governments (e.g., county, city, municipal corporation), and tribal governments about the proposed point of diversion change? ☐ Yes ☒ No

If "Yes", for any of the above, list the agency or government name and the name and phone number of the appropriate contact person:

Agency/ Gov't Name: _____	Contact Name: _____	Phone: _____
Agency/ Gov't Name: _____	Contact Name: _____	Phone: _____
Agency/ Gov't Name: _____	Contact Name: _____	Phone: _____
Agency/ Gov't Name: _____	Contact Name: _____	Phone: _____
Agency/ Gov't Name: _____	Contact Name: _____	Phone: _____

4. CONSENT FOR A CHANGE IN TYPE OF USE OF A WATER RIGHT TO STORE WATER

Is this transfer application for a change in type of use of a water right to store water?

☐ Yes ☒ No

Has the district received written consent to the change from the operator of the reservoir if different than the district, or from the appropriate federal agency if the water right to store water is issued in the name of a federal governmental agency? ☐ Yes ☒ No

If "Yes", for any of the above, label and attach a dated and signed copy of the written consent.

RECEIVED

APR 11 2022

OWRD

13970

APR 11 2022

OWRD

5. ATTACHMENTS

Check each of the following attachments included with this application. The application will be returned if all required attachments are not included.

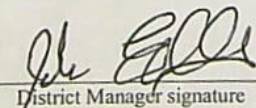
<p>Supplemental Form A – Description of Proposed Change(s) to a Water Right <input checked="" type="checkbox"/> A <u>separate</u> Supplemental Form A is enclosed for <u>each</u> water right to be affected by this transfer.</p> <p>Map <input checked="" type="checkbox"/> Temporary Transfer A map meeting the requirements of OAR 690-385-3300 must be included but need not be prepared by a Certified Water Right Examiner.</p> <p>Consent to Transfer <input type="checkbox"/> A copy of the written consent, if applicable, for a change in type of use of a water right to store water.</p>	<p>Supplemental Water Right Statement <input type="checkbox"/> A written statement, if applicable, identifying supplemental water rights that will not be transferred, but remain unexercised at the authorized place of use during the irrigation season.</p> <p>Water Well Reports/Well Logs: <input type="checkbox"/> The application is for a change from surface water to ground water and copies of all water well reports are attached. <input type="checkbox"/> Water well reports are not available and attached is a description of construction details including well depth, static water level, and information necessary to establish the ground water body developed or proposed to be developed. <input type="checkbox"/> The application is for a surface water transfer and water well reports are not required.</p> <p>Fees: <input checked="" type="checkbox"/> Amount enclosed: \$990.50 See the Department's Fee Schedule at www.wrd.state.or.us or call (503) 986-0900.</p>
--	--

6. SIGNATURES

The district certifies the following:

- (1) The water right(s) proposed for transfer is a water right(s) subject to transfer and has not been forfeited for nonuse under ORS 540.610;
- (2) Each user affected by the proposed transfer has provided written authorization for the transfer and such authorization is on file with the district; and
- (3) The district has notified each affected user that the Department may condition or reject the transfer at any time to the extent necessary to avoid injury to an existing water right, and that the use of water on lands from which the water right is transferred (authorized place of use) and at the proposed place of use during the same irrigation season or calendar year may subject both the user and district to civil penalties.

On behalf of the district, I affirm that the information contained in this application is true and accurate.

 District Manager signature OR	John Eells name (print)	4/7/22 date
_____ Authorized District Representative signature	_____ name (print)	_____ date

Before submitting your application to the Department, be sure you have:

- Answered each question completely.
- Included all the required attachments.
- Included a check payable to the Oregon Water Resources Department for the appropriate amount.

13970



District Temporary Water Right Transfer Application
Supplemental Form A

RECEIVED

APR 11 2022

OWRD

DESCRIPTION OF PROPOSED CHANGE(S) TO A WATER RIGHT

List only one water right per page. A separate Supplemental Form A must be completed for each certificate, permit, decree, or other right involved in the proposed transfer.

Attach additional copies of Supplemental Form A as needed to describe other certificates, permits, decrees or other rights involved in this transfer.

▪ Certificate Number or other identifying number: 81012

1. TYPE OF CHANGE(S) PROPOSED

(Check *all* that apply.)

Point of Diversion or Appropriation	Place of Use	Character of Use
<input checked="" type="checkbox"/> Change to facilitate a change in Place of Use (The old point of diversion or appropriation will <u>not</u> be used for the portion of the water right affected by the transfer.)	<input type="checkbox"/> All of the right will be exercised at a different location than currently authorized (Use of water at the current location will be discontinued.)	Proposed new use: <input type="checkbox"/> Change a water right to Store Water
<input type="checkbox"/> Surface Water to Ground Water (A new point of appropriation will be used instead of the old point of diversion. The old point of diversion will <u>not</u> be used.)	<input checked="" type="checkbox"/> Only a portion of the right will be exercised at a different location than currently authorized (Use of water at the current location will be discontinued.)	<input type="checkbox"/> Diminish an irrigation water right (primary) to a supplemental water right
<input type="checkbox"/> Change in Point of Diversion in Response to an Emergency		

13970

2. CURRENT WATER RIGHT INFORMATION

Water Right Subject to Transfer (check and complete one of the following):

<input checked="" type="checkbox"/> Certificated Right	81012	8171
	Certificate Number	Permit Number or Decree Name
<input type="checkbox"/> Adjudicated, Non-certificated Right	Name of Decree	Page Number
<input type="checkbox"/> Permit for which Proof has been Approved	-	Date Claim of Beneficial Use Submitted
	Permit Number	Date Claim of Beneficial Use Submitted
<input type="checkbox"/> Transferred Right for which Proof has been Filed	-	Date Claim of Beneficial Use Submitted
	Previous Transfer Number	Date Claim of Beneficial Use Submitted

- Name on Permit, Certificate, or Decree: Ridgeview Irrigation District
- County: Malheur
- Authorized Use(s) to be Affected by Transfer: Irrigation
- Priority Date(s): 2/15/1916 - 8/20/1924

RECEIVED

APR 11 2022

OWRD

*If there are **multiple Priority Dates** identified on the water right, any information provided on **pages 3 through 6** of this form **must identify** which priority date is associated with each of the authorized and proposed points of diversion or appropriation and places of use.*

- Source(s) of Water to be Affected by Transfer: South Canal

Tributary to: Snake River

*If there are **multiple Sources** listed on the water right, any information provided on **pages 3 through 6** of this form **must identify** which source is associated with each of the authorized and proposed points of diversion or appropriation and places of use.*

For applications proposing a Change in Place of Use or Character of Use:

- Are there **Other Water Rights**, Permits or Ground Water Registrations associated with this land?

☐ Yes ☒ No ☐ N/A – No Change in Place of Use or Character of Use

If "Yes", what are the Permit, Registration or Certificate Numbers? _____

Pursuant to ORS 540.510, any "layered" water use or a right that is supplemental to a primary right proposed for transfer must be included in the transfer or be cancelled, except as provided in OAR 690-380-2240(5).

13970

- Certificate Number or other identifying number: 81012

The following information *must be provided only* for those points of diversion or appropriation that are involved in the transfer (i.e., list only the portion of the water right you propose to transfer.) Attach additional pages as necessary.

A Point of Diversion (POD) describes the location of diversion from a surface water source.

A Point of Appropriation (POA) describes the location of appropriation from a ground water source or well.

If a point of diversion or appropriation is not numbered on the decree or water right certificate or permit, assign it a unique number in the following table (e.g. POD #1 or POA(well) #1). Use the number to refer to the point of diversion or appropriation serving the place of use described in Table I (Authorized Place of Use) and Table II (Proposed Place of Use).

Location of Existing Authorized Point(s) of Diversion or Appropriation to be Changed:

(i.e., the allowed point(s) of diversion or appropriation listed on the water right that will be affected by the proposed transfer, the "OFF or FROM" point(s) of diversion or appropriation)

Government lot(GOV'T LOT) and donation land claim numbers (DLC) must be included in the table below *only* if the information is reflected on the existing water right.

IF POA, OWRD WELL LOG ID NO. (OR WELL ID TAG NO. L-)	POD# or POA#	TWP	RNG	SEC	QQ	DLC	GOV'T LOT	MEASURED DISTANCES
	N/A							

13970

RECEIVED

APR 11 2022

OWRD

Last Revised August 2009

▪ Certificate Number or other identifying number: 81012

- Does the water right being transferred involve a ground water source(s)?

☐ Yes ☒ No (Surface water source only.)

If "Yes", for each authorized point of appropriation (well) involved, you must either:

A. Supply a copy of the well log(s) for each point of appropriation that is **clearly labeled** and associated with the corresponding well in the table above and on the accompanying application map. (NOTE: You may search for well logs on the Department's web page at: <http://www.wrd.state.or.us>)

or

B. If a well log is **not** available, you must describe the construction of the authorized point of appropriation by completing the table below. Attach additional copies as necessary.

Construction of Existing Authorized Point(s) of Appropriation – (Only needed if no well log is available.)

Wells in this listing must be clearly tied to corresponding well location(s) described in the table above and shown on the accompanying application map.

OWRD WELL NO. AS IDENTIFIED IN TABLE ABOVE	DIAMETER	TYPE AND SIZE OF CASING	NO. OF FEET OF CASING	INTERVALS CASING IS PERFORATED (IN FEET)	SEAL DEPTH	EST. DEPTH TO WATER	EST. DEPTH TO WATER BEARING STRATUM	TYPE OF ACCESS PORT OR MEASURING DEVICE	TOTAL WELL DEPTH
N/A									

RECEIVED

APR 11 2022

OWRD

- Certificate Number or other identifying number: 81012

*The following information **must be provided** only for those places of use that are involved in the transfer (i.e., list only the portion of the water right you propose to transfer.) Attach additional pages as necessary.*

Location of Existing Authorized Place of Use to be Affected:

(i.e., the allowed lands listed on the water right that will be affected by the proposed transfer, the "OFF or FROM" lands)

Government lot and donation land claim numbers must be included in the tables below only if the information is reflected on the existing water right.

[illegible]

13970

RECEIVED

APR 11 2022

OWRD

[illegible]

13970

RECEIVED

APR 11 2022

OWRD

▪ Certificate Number or other identifying number: 81012

3. PROPOSED CHANGES TO THE WATER RIGHT

Describe proposed changes to the water right involving point(s) of diversion and/or appropriation necessary to facilitate a change in place of use. Measured distances described below should accurately correspond to the points shown on the accompanying application map.

Attach additional pages as necessary.

Location of Proposed Point(s) of Diversion or Appropriation:

(i.e., the "ON or TO" point(s) of diversion or appropriation)

(NOTE: Complete this table *only* if a Change in Point of Diversion or Appropriation is being proposed to facilitate a Change in Place of Use.)

IF POA, OWRD WELL LOG ID NO. (OR WELL ID TAG NO. L-)	POD# or POA#	TWP	RNG	SEC	QQ	DLC	GOV'T LOT	MEASURED DISTANCES
N/A								

13970

RECEIVED

APR 11 2022

OWRD

▪ Certificate Number or other identifying number: 81012

If there are proposed point(s) of appropriation (wells) listed in the table above, are the well(s) already constructed?

☐ Yes ☐ No ☒ N/A – No proposed well(s) listed above.

If "Yes", attach and clearly label the corresponding well log(s) for each proposed well, or if well log(s) are not available, describe the construction of the well(s) using the table below. (NOTE: You may search for well logs on the Department's web page at: <http://www.wrd.state.or.us>)

If "No", describe the anticipated construction for the proposed well(s) in the following table:

Construction of Proposed Point(s) of Appropriation or Well(s)

Wells in this listing must be clearly tied to corresponding well location(s) described in the table above and shown on the accompanying application map.

OWRD WELL NO. AS IDENTIFIED IN TABLE ABOVE	DIAMETER	TYPE AND SIZE OF CASING	NO. OF FEET OF CASING	INTERVALS CASING IS PERFORATED (IN FEET)	SEAL DEPTH	EST. DEPTH TO WATER	EST. DEPTH TO WATER BEARING STRATUM	TYPE OF ACCESS PORT OR MEASURING DEVICE	TOTAL WELL DEPTH

RECEIVED

APR 11 2022

OWRD

13970

- Certificate Number or other identifying number: 81012

Describe proposed changes to the water right involving place of use. Information described below should accurately correspond to the proposed place of use shown on the accompanying application map. Attach additional pages as necessary.

Location of Proposed Place of Use: (i.e., the "ON or TO" lands)

[illegible]District Temporary Transfer Application
Supplemental Form A

Oregon Water Resources Department
Transfer Fee Calculation for Temporary District Transfer

[Main](#) [Help](#)
[Return](#) [Contact Us](#)

Wednesday, March 2, 2022

Fee Calculation

Base Fee (includes temporary change to one water right for up to 1 cfs)

\$950.00

Fill in information below-- Check each box that applies.

Enter total number of water rights included in transfer.

1

\$0.00

☐ Check this box if you propose to change the place of use for a NON-irrigation use.

☒ Check this box if you propose to change the place of use for an irrigation use.

Enter the number of acres in the footprint of the place of use to be transferred.

15

(If a supplemental certificate also covers the same land as an included primary right, count the acreage only once.)

\$40.50

(see NOTE if box checked for submittal of digital format map below)

Total Transfer CFS(rounded up to the next whole cfs):

Subtotal:

\$990.50

☐ Check the box if you are submitting the application and map in a digital format.

***NOTE** -- If this box checked and map in Department-approved digital format, this fee is used in place of the \$2.70/acre of land irrigated (standard format) fee above.

Transfer Fee:

\$990.50

[Return to Edit](#)

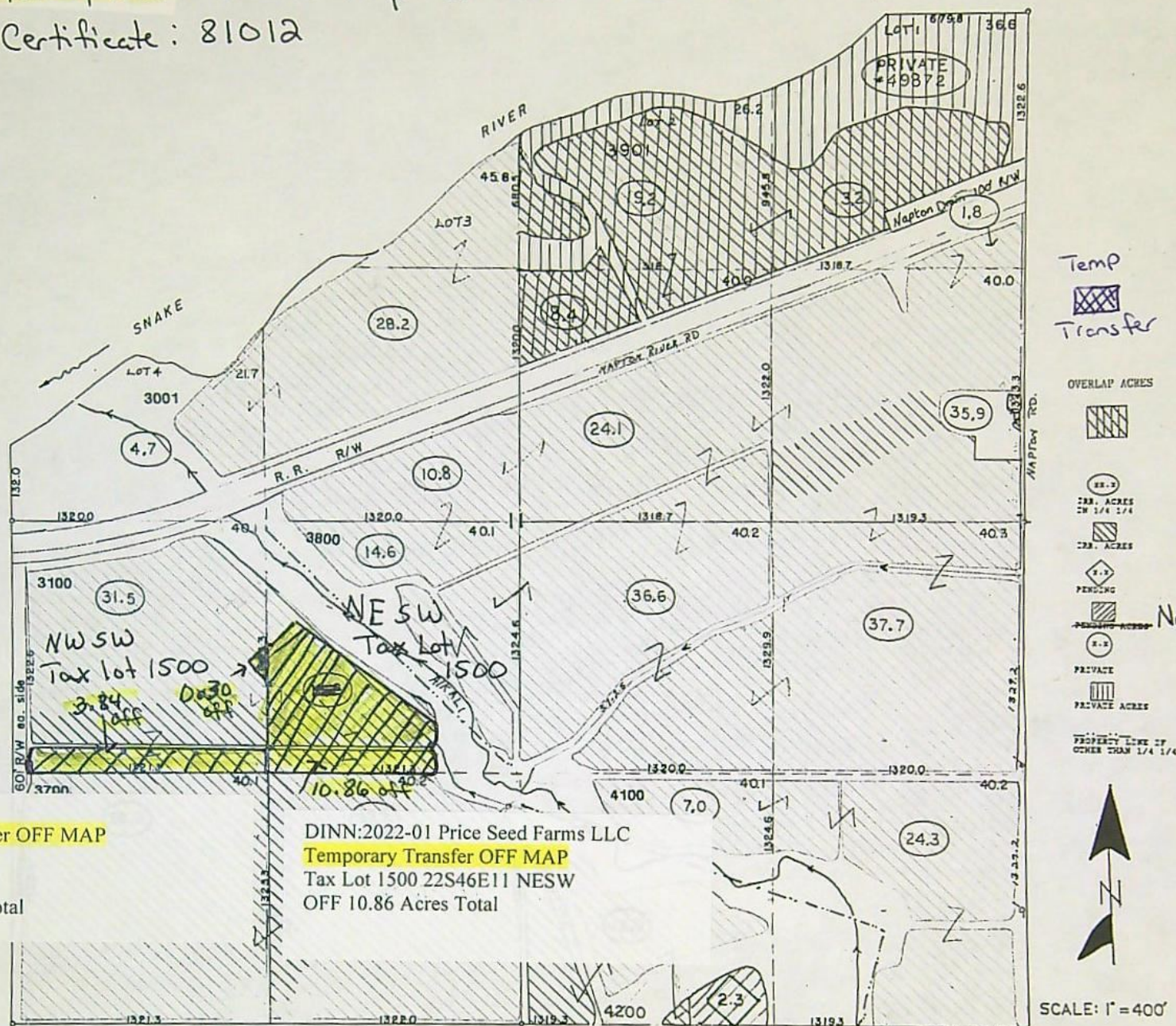
[Clear](#)

RECEIVED
APR 11 2022
OWRD

13970

Temporary Off Transfer Map For Price Seed Farm
Certificate: 81012

LDP
4/6/2022



Now Approved

RECEIVED

APR 11 2022

OWRD

SCALE: 1" = 400'

SEC. 11, T.22 S., R.46 E., W.M.

SOUTHWEST CORNER
OF SECTION 11

Temporary Transfer OFF MAP

Tax Lot 1500

22S46E11 NWSW

OFF 4.14 Acres Total

DINN:2022-01 Price Seed Farms LLC

Temporary Transfer OFF MAP

Tax Lot 1500 22S46E11 NESW

OFF 10.86 Acres Total

Troced: R.W.R. 4-16-53
Checked: R.F. 6-20-55

RIDGEVIEW IRRIGATION DISTRICT

Temporary ON Transfer Map For PriceSeed Farm
Certificate 81012

WDP
4/6/2022

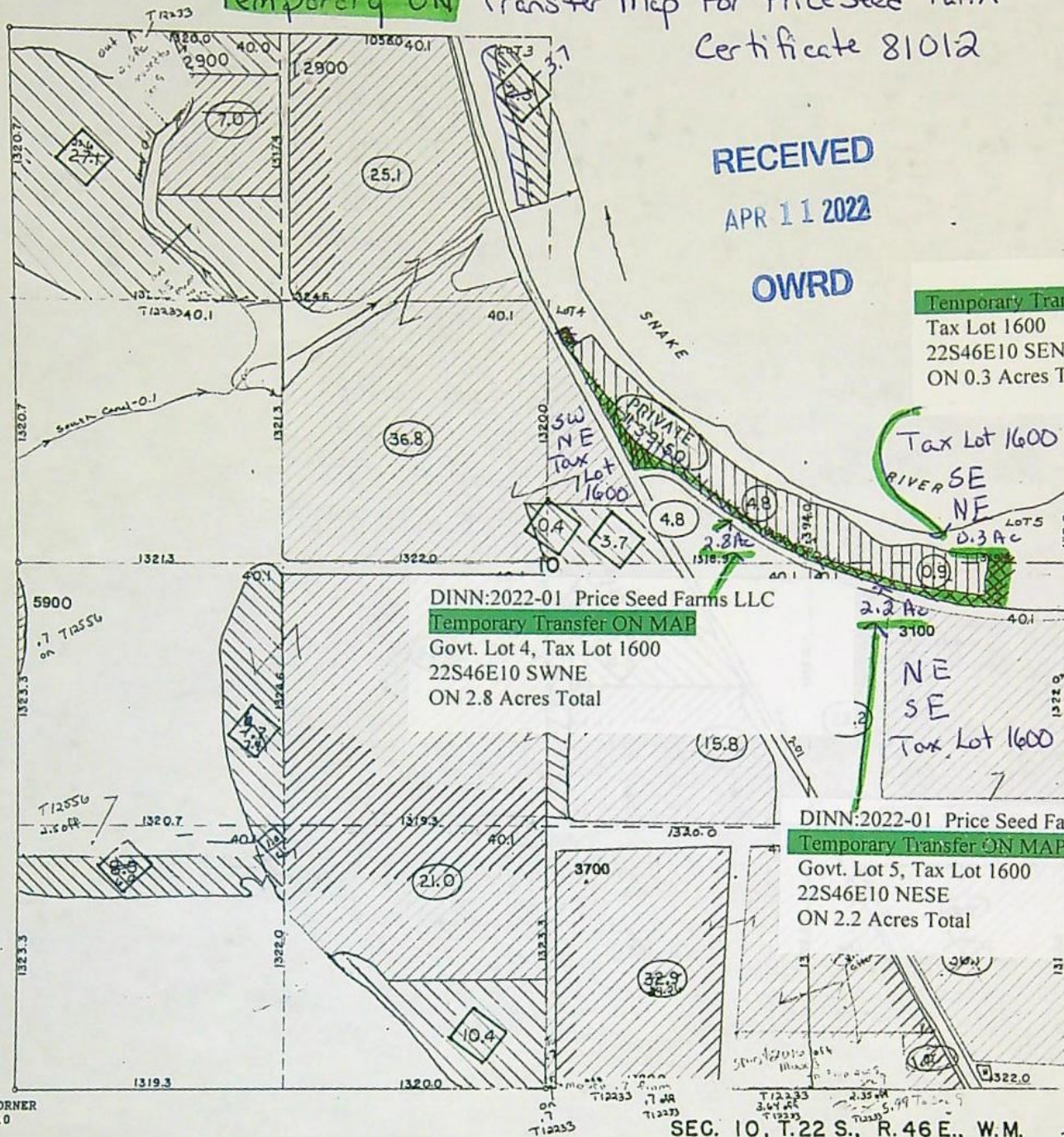
OWRD
RECEIVED
APR 11 2022

RECEIVED
APR 11 2022

OWRD

Temporary Transfer ON MAP

Tax Lot 1600
22S46E10 SENE
ON 0.3 Acres Total



- Temp Transfer
- 1/4 ACRES
 - 1/4 ACRES
 - PENDING
 - PENDING ACRES
 - Now Approved
 - PRIVATE
 - PRIVATE ACRES
 - PROPERTY LINE IF OTHER THAN 1/4 1/4

13970

SOUTHWEST CORNER
OF SECTION 10

SEC. 10, T.22 S., R.46 E., W.M. 48-102-1558

Traced: R.W.R. 4-15-53
Checked: R.E. 6-20-55

RIDGEVIEW IRRIGATION DISTRICT

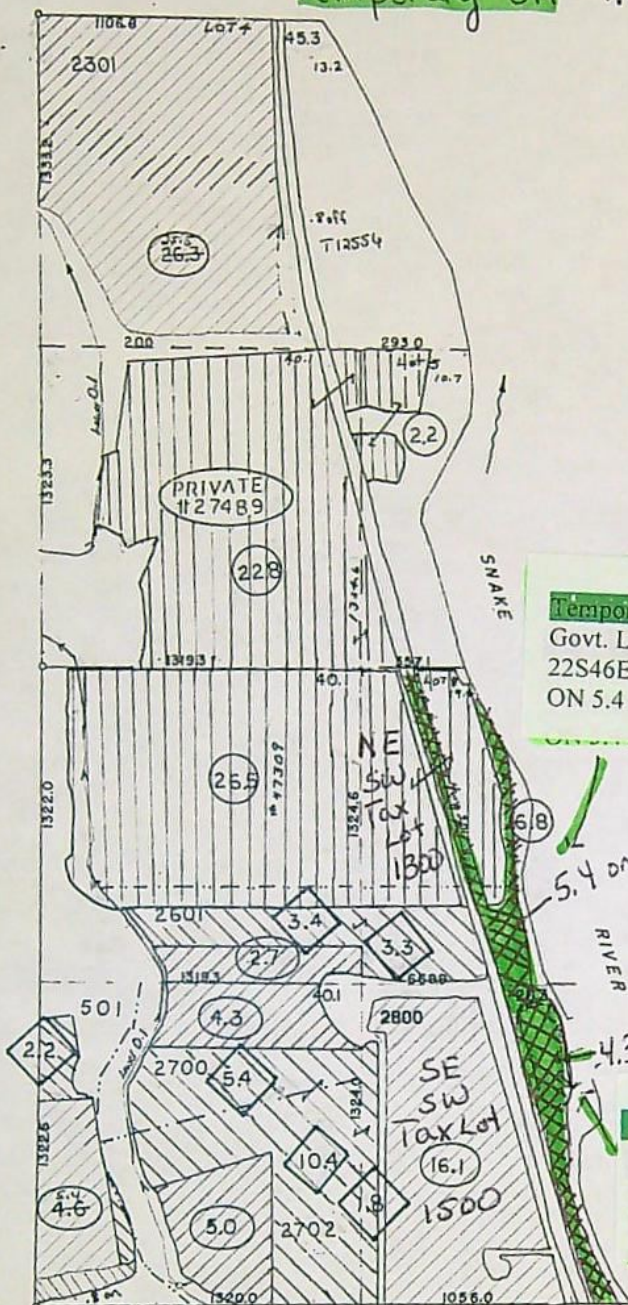
Temporary ON Transfer Map for Price Seed Farm
Certificate 81012

RECEIVED

APR 11 2022

OWRD

LDP
4/6/2022



Temporary Transfer ON MAP

Govt. Lot 8, Tax Lot 1300
22S46E03 NESW
ON 5.4 Acres Total

DINN:2022-01 Price Seed Farms LLC

Temporary Transfer ON MAP

Govt. Lot 9, Tax Lot 1500

22S46E03 SESW

ON 4.3 Acres Total

SOUTHWEST CORNER
OF SECTION 3

SEC. 3, T.22 S., R.46 E., W.M.

SCALE: 1" = 400'

48-102-1556

Traced: NW.R. 4-15-53
Checked: R.F. 6-20-55

Temp Transfer



EE.2

221. ACB

23 174 1

222-ACB

 \wedge 

PENDING

1-1

PRIVATE

1. $\frac{1}{2} \times \frac{1}{2} = \frac{1}{4}$

PROPERTY LINE IF
OTHER THAN 1/4 1/4



13970

TEMP—

T-13970

Checklist for District Transfer Intake – Division 385

Permanent or Non-Use district transfers are for POU *ONLY*.

Temporary district transfers can include changes in POD/POA (to facilitate a change in POU) and are limited to a single year.

Please assure a “Supplemental Form A” is included for each water right involved, and that all required attachments are completed and included.

Note: Generally speaking, we prefer not to return district applications for deficiencies; if it is questionable, please check with the District Transfer Program advisor before returning the application.

- ☒ Identify the type of district transfer application. (Note: a “District Notice” is **not** an application, but at the after the end of the irrigation season, District Permanent Applications may include copies of prior District Notices.)

Sometimes districts inadvertently use parts of two different types of transfer forms when filing. If not sure if a district is submitting a Transfer Notice or a District Transfer, or if not sure if a district is submitting a District Temporary or District Permanent Transfer, or not sure if a district is submitting a regular transfer or a District Transfer, **please contact Ann or Joan.**

- ☒ Is the use proposed for transfer irrigation or supp'l irrigation? **If not please contact Ann or Joan.**

These items need to be included in the district transfer application:

- ☒ Transfer Application communicating rights affected and includes signature.
- ☒ POU listing – both “authorized/from” and “proposed/to”. Multiple formats accepted.
- ☒ POD/POA listing – if temporary – both “authorized/from” and proposed/to”
- ☒ Land Use Information Form – Not required if (a) for place of use change only (b) existing and proposed water use is located entirely w/in EFU or w/in an irrigation district (c) The change does not involve the placement or modification of structures, including but no limited to water diversions, impoundments, distribution facilities, water wells and well houses and (d) application involves irrigation water uses **ONLY**.
- ☒ Maps – both “authorized/from” and “proposed/to” (From and to can be on same map.)
NOTE- districts are authorized to submit the maps in multiple digital formats and often submit maps via email. If maps are not submitted, please contact Ann or Joan.
- ☒ Appropriate Fees