

District

Name North Unit Irrigation district

Address 2024 NW Beech Street  
Madras OR 97741  
pwatson@northunitid.com

Change in POU  
Date Filed 4/8/2022  
Initial notice date 4/19/2022  
DPD issued date \_\_\_\_\_  
PD issued date \_\_\_\_\_  
PD notice date \_\_\_\_\_  
Date of FO 12/16/2022 Vol 127 Page 106

C-Date 10/1/2024  
COBU due date 10/1/2025  
COBU Received date 1/28/2025 v133 p 597-600  
Certificate issued \_\_\_\_\_

DESCRIPTION OF WATER RIGHT(S)

Name of Stream Crooked river Deschutes river  
wikiup Haystack res  
Trib. of Deschutes, Columbia

Use S Irrigation County Jefferson  
Quantity of water (CFS) \_\_\_\_\_ No. of Acres \_\_\_\_\_

Name of ditch \_\_\_\_\_  
App# 524921 Per # 523190 Cert # 72219 PR Date \_\_\_\_\_  
App# 530083 Per # 525921 Cert # 72281 PR Date \_\_\_\_\_  
App# Decree Per # Deschutes Cert # 93422 PR Date \_\_\_\_\_  
App# \_\_\_\_\_ Per # \_\_\_\_\_ Cert # \_\_\_\_\_ PR Date \_\_\_\_\_  
App# \_\_\_\_\_ Per # \_\_\_\_\_ Cert # \_\_\_\_\_ PR Date \_\_\_\_\_

FEES PAID  
Date Amount Receipt #  
4-8-2022 \$3,400.00 137868

FEES REFUNDED  
Date Amount Receipt #

Assignments: \_\_\_\_\_  
\_\_\_\_\_  
\_\_\_\_\_

Irrigation District North Unit Irrigation district

Agent \_\_\_\_\_

CWRE \_\_\_\_\_

CC's list \_\_\_\_\_

- Oversized map - Location \_\_\_\_\_



# Oregon

Tina Kotek, Governor

## Water Resources Department

North Mall Office Building

725 Summer St NE, Suite A

Salem, OR 97301

Phone 503 986-0900

Fax 503 986-0904

January 28, 2025

North Unit Irrigation District

Josh Bailey

2024 NW Beech St

Madras, OR 97741

Reference: Transfer Application T-13971

Enclosed is a copy of the Determination of Satisfactory Proof Final Order.

If you have any questions related to the completion of this Claim of Beneficial Use, you may contact Ann Reece, by telephone at (503) 979-3214 or by e-mail at [Ann.L.Reece@water.oregon.gov](mailto:Ann.L.Reece@water.oregon.gov).

Sincerely,

David V. Jones Jr

Water Rights Services Support

Transfers and Conservation Section

cc: Watermaster Dist. #11, Jeremy T. Giffin (via email)

U.S. Bureau of Reclamation

File

Enclosure

BEFORE THE WATER RESOURCES DEPARTMENT  
FOR THE  
STATE OF OREGON

In the Matter of the Completion of a Change ) DETERMINATION OF SATISFACTORY  
in Place of Use Under Transfer Application ) PROOF OF COMPLETION FOR A  
T-13971, Jefferson County ) PERMANENT DISTRICT TRANSFER

**Authority**

Oregon Administrative Rule (OAR) 690-385-7400 describes the documentation the district must file with the Department in order to provide proof of use.

OAR 690-385-7600 provides in pertinent part that satisfactory proof shall be (a) a determination by the Department that application of water to beneficial use under the terms of the transfer final order was completed to the extent authorized, or (b) a determination by the Department that the application of water to a beneficial use under the terms of the transfer final order was completed to an extent less than authorized.

Oregon Revised Statute (ORS) 540.530(2)(a) and OAR 690-385-7600 authorize the Department to issue or modify a certificate of water right upon satisfactory proof of completion of the change or changes authorized by a final order approving a permanent district transfer.

**Applicant**

NORTH UNIT IRRIGATION DISTRICT  
2024 NW BEECH STREET  
MADRAS, OR 97741

**Findings of Fact**

1. On December 6, 2022, the Department signed a final order, which was mailed on December 7, 2022, and recorded in Special Order Volume 127, Pages 108-114, approving Transfer Application T-13971 involving Certificates 72279, 72281 and 93244. The final order established October 1, 2024, as the date for completion of the authorized changes in place of use.
2. On November 8, 2024, the Department received a Claim of Beneficial Use (CBU) and associated maps from the applicant for Transfer Application T-13971 satisfying the requirements for providing proof of use under OAR 690-385-7400.

**NOTICE OF RIGHT TO PETITION FOR RECONSIDERATION OR JUDICIAL REVIEW**

This is a final order in other than contested case. This order is subject to judicial review under ORS 183.484. Any petition for judicial review must be filed within the 60-day time period specified by ORS 183.484(2). Pursuant to ORS 536.075 and OAR 137-004-0080 you may either petition for judicial review or petition the Director for reconsideration of this order. A petition for reconsideration may be granted or denied by the Director, and if no action is taken within 60 days following the date the petition was filed, the petition shall be deemed denied.

3. The Department reviewed the CBU and maps submitted by the applicant for Transfer Application T-13971.
4. The CBU did not contain a map of the point of diversion from the source. However, since the transfer involved the transfer of places of use only within an irrigation district and did not involve a change in the point of diversion, the existing maps on file with the Department are sufficient to identify the point of diversion from the source.
5. The proposed place of use for Certificate 72279 as approved the final order for Transfer Application T-13971, and as recorded in Special Order Volume 127, Pages 108-114, is shown in Table 1, below:

**Table 1:**

IRRIGATION								
Twp	Rng	Mer	Sec	Q-Q	Acres	Taxlot <sup>1</sup>	Water User <sup>2</sup>	Notice
10 S	13 E	WM	10	NE NW	0.2	200	SAMSEL	2021-18
10 S	13 E	WM	10	NW NW	0.3	200	SAMSEL	2021-18
10 S	13 E	WM	21	NE SE	1.5	400	ZEHR	2021-20
10 S	13 E	WM	22	NE NE	3.5	<b>200</b>	GRASSMAN TRUST	2021-01
10 S	13 E	WM	22	NW NE	11.7	200	GRASSMAN TRUST	2021-01
10 S	14 E	WM	20	NE SW	2.2	400	FORRISTALL	2021-04
10 S	14 E	WM	20	SW SW	1.7	400	FORRISTALL	2021-04
10 S	14 E	WM	34	SW NW	3.6	1300	BAGGETT	2021-09
11 S	13 E	WM	22	SW SE	0.6	1700	MENDEZ REVOCABLE TRUST	2021-03
11 S	13 E	WM	25	NE SW	3.2	305	KOOLHAAS SURVIVOR'S TRUST	2021-17
11 S	13 E	WM	25	NE SW	0.6	305	KOOLHAAS SURVIVOR'S TRUST	2021-16
11 S	13 E	WM	25	NW SW	5.4	305	KOOLHAAS SURVIVOR'S TRUST	2021-16
11 S	13 E	WM	25	NW SW	0.9	305	KOOLHAAS SURVIVOR'S TRUST	2021-07
11 S	13 E	WM	25	NW SW	2.0	305	KOOLHAAS SURVIVOR'S TRUST	2021-16
11 S	13 E	WM	25	SW SW	6.0	305	KOOLHAAS SURVIVOR'S TRUST	2021-16
11 S	13 E	WM	28	NE SW	4.4	400	<b>DINKEL</b>	2021-19
11 S	13 E	WM	28	SE SW	27.6	400	<b>DINKEL</b>	2021-19
11 S	13 E	WM	28	NW SE	1.9	400	<b>DINKEL</b>	2021-19
11 S	13 E	WM	28	SW SE	5.5	400	<b>DINKEL</b>	2021-19
11 S	13 E	WM	29	NE SW	1.8	400	<b>ROCK CHUCK FARMS LLC</b>	2021-21
11 S	13 E	WM	29	NW SW	8.2	400	<b>ROCK CHUCK FARMS LLC</b>	2021-21
12 S	12 E	WM	25	NW NW	1.6	206	TICHENOR	2021-13
13 S	12 E	WM	11	NE SW	2.9	200	DERSTINE	2021-22
13 S	12 E	WM	11	NW SW	6.8	200	DERSTINE	2021-22
<b>Total</b>					<b>104.1</b>			

<sup>1</sup>The tax lot number listed in bold was listed incorrectly on the transfer final order. It is corrected here.

<sup>2</sup>Water users listed in bold are different from the water user that was listed in the transfer final order. They have been updated here to reflect the changes as shown in the CBU.

6. The proposed place of use for Certificate 72281 as approved the final order for Transfer Application T-13971, and as recorded in Special Order Volume 127, Pages 108-114, is shown in Table 2, below:

**Table 2:**

SUPPLEMENTAL IRRIGATION								
Twp	Rng	Mer	Sec	Q-Q	Acres	Taxlot <sup>1</sup>	Water User <sup>2</sup>	Notice
10 S	13 E	WM	10	NE NW	0.2	200	SAMSEL	2021-18
10 S	13 E	WM	10	NW NW	0.3	200	SAMSEL	2021-18
10 S	13 E	WM	21	NE SE	1.5	400	ZEHR	2021-20
10 S	13 E	WM	22	NE NE	3.5	<b>200</b>	GRASSMAN TRUST	2021-01
10 S	13 E	WM	22	NW NE	11.7	200	GRASSMAN TRUST	2021-01
10 S	14 E	WM	20	NE SW	2.2	400	FORRISTALL	2021-04
10 S	14 E	WM	20	SW SW	1.7	400	FORRISTALL	2021-04
10 S	14 E	WM	34	SW NW	3.6	1300	BAGGETT	2021-09
11 S	13 E	WM	22	SW SE	0.6	1700	MENDEZ REVOCABLE TRUST	2021-03
11 S	13 E	WM	25	NE SW	3.2	305	KOOLHAAS SURVIVOR'S TRUST	2021-17
11 S	13 E	WM	25	NE SW	0.6	305	KOOLHAAS SURVIVOR'S TRUST	2021-16
11 S	13 E	WM	25	NW SW	5.4	305	KOOLHAAS SURVIVOR'S TRUST	2021-16
11 S	13 E	WM	25	NW SW	0.9	305	KOOLHAAS SURVIVOR'S TRUST	2021-07
11 S	13 E	WM	25	NW SW	2.0	305	KOOLHAAS SURVIVOR'S TRUST	2021-16
11 S	13 E	WM	25	SW SW	6.0	305	KOOLHAAS SURVIVOR'S TRUST	2021-16
11 S	13 E	WM	28	NE SW	4.4	400	<b>DINKEL</b>	2021-19
11 S	13 E	WM	28	SE SW	27.6	400	<b>DINKEL</b>	2021-19
11 S	13 E	WM	28	NW SE	1.9	400	<b>DINKEL</b>	2021-19
11 S	13 E	WM	28	SW SE	5.5	400	<b>DINKEL</b>	2021-19
11 S	13 E	WM	29	NE SW	1.8	400	<b>ROCK CHUCK FARMS LLC</b>	2021-21
11 S	13 E	WM	29	NW SW	8.2	400	<b>ROCK CHUCK FARMS LLC</b>	2021-21
12 S	12 E	WM	25	NW NW	1.6	206	TICHENOR	2021-13
13 S	12 E	WM	11	NE SW	2.9	200	DERSTINE	2021-22
13 S	12 E	WM	11	NW SW	6.8	200	DERSTINE	2021-22
<b>Total</b>					<b>104.1</b>			

<sup>1</sup>The tax lot number listed in bold was listed incorrectly on the transfer final order. It is corrected here.

<sup>2</sup>Water users listed in bold are different from the water user that was listed in the transfer final order. They have been updated here to reflect the changes as shown in the CBU.

7. The proposed place of use for Certificate 93422 as approved the final order for Transfer Application T-13971, and as recorded in Special Order Volume 127, Pages 108-114, is shown in Table 3, below:

**Table 3:**

IRRIGATION								
Twp	Rng	Mer	Sec	Q-Q	Acres	Taxlot	Water User	Notice
10 S	14 E	WM	34	SW NW	4.5	1300	BAGGETT	2021-09
10 S	14 E	WM	34	SW NW	3.5	1300	BAGGETT	2021-10
10 S	14 E	WM	34	SW NW	3.5	1300	BAGGETT	2021-11

IRRIGATION								
Twp	Rng	Mer	Sec	Q-Q	Acres	Taxlot	Water User	Notice
10 S	14 E	WM	34	NW SW	25.3	1300	BAGGETT	2021-09
10 S	14 E	WM	34	SW SW	15.0	1300	BAGGETT	2021-09
11 S	13 E	WM	25	SW NW	2.0	305	KOOLHAAS SURVIVOR'S TRUST	2021-16
<b>Total</b>					<b>53.8</b>			

8. Based on the review of evidence submitted by the applicant, the Department finds that the application of water to beneficial use under the terms of the transfer final order for T-13971 was completed to the extent authorized in the transfer as described in Tables 1, 2 and 3.


**Conclusions of Law**

1. The Applicant has submitted proof of use pursuant to OAR 690-385-7400.
2. Application of water to a beneficial use under the terms of the transfer final order has been made to the extent shown in Tables 1, 2, and 3, above.
3. The applicant has demonstrated proof of completion under T-13971 to the satisfaction of the Department.
4. The Department is authorized to issue or modify certificates of water rights involved in transfer T-13971 consistent with this determination of satisfactory proof of completion.

**Now, therefore, it is ORDERED:**

1. Water right Certificates 72279, 72281 and 93244 are modified as shown in Tables 1, 2 and 3, above. The Department will issue superseding certificates describing these rights when it determines it is necessary for record keeping.

Signed at Salem, Oregon on JAN 28 2025.

  
 Lisa J. Jaramillo, Transfer and Conservation Section Manager for  
 IVAN GALL, DIRECTOR  
 Oregon Water Resources Department

Mailing Date: JAN 29 2025



Oregon Water Resources Department  
 725 Summer Street NE, Suite A  
 Salem, Oregon 97301-1266  
 (503) 986-0900  
 www.wrd.state.or.us

# District Permanent Water Right Transfer Claim of Beneficial Use

## 1. APPLICANT INFORMATION

District: North Unit Irrigation District

Contact Person: Joshua Bailey and/or Julia Turek Phone: 541-475-3625

Mailing Address: 2024 NW Beech Street City: Madras State: OR Zip: 97741

E-Mail address: jbailey@northunitid.com and/or jturek@northunitid.com

Transfer Number: T - 13971

## 2. WATER RIGHT(S)

Pursuant to OAR Chapter 690, Division 385, the district is submitting to the Water Resources Department this claim of beneficial use, with the appropriate fee, for the following water right(s):

*NOTE: Fees do not apply if the priority date is prior to July 9, 1987.*

PERMIT NUMBER	CERTIFICATE NUMBER	DECREE (name, volume, and page)	PRIMARY (P) OR SUPP (S)		
-	72279	Vol. 50, Pg. 375	x	P	S
-	72281	Vol. 50, Pg. 375		P	x S
-	93422	Vol. 95, Pg. 520	x	P	S
S-54930				P	x S

## 3. AUTHORIZED POINT(S) OF DIVERSION (POD) / APPROPRIATION (POA)

The authorized point(s) of diversion / appropriation for the water right modified by the transfer are as follows:

PERMIT NUMBER	DECREE or CERTIFICATE	POD / POA #	SOURCE	LOCATION – MEASURED DISTANCES
-	72279	1		Deschutes River – SE1/4 NE1/4, Sec 29, Twp 17 S, Rnge 12 EWM: 1700 ft S & 730 ft W from the NE Corner of Sec 29
-	72281	2		SW1/4 NE1/4, S 13, Twp 14S, Rnge 13EWM: 590 ft N & 2790 ft E from the W1/4 corner, Sec 13
-	93422	1 & 3		Deschutes River – SE1/4 NE1/4, Sec 29, Twp 17 S, Rnge 12 EWM: 1700 ft S & 730 ft W from the NE Corner of Sec 29 & COID N Canal SE1/4 NE1/4 17S, 12EWM, Sec 29 850 ft N and 630ft W from the E1/4 of Sec 29.
S-54930		4		Crane Prairie Reservoir - 432' S & 1850' W from the NE Corner Sec 24 & 850' N & 630' W from E1/4 Sec 29

**RECEIVED**

**NOV 08 2024**

4. AUTHORIZED PLACE OF USE

The summary of the perfected change in place of use authorized by the final order approving the water right transfer is listed in Table 1.

TABLE I - AUTHORIZED PLACE OF USE (POU)

CERTIFICATE DECREE Or Permit	POD# or POA#	PRIORITY	USE	TWP	RNG	SEC	QQ	GOV'T LOT	TAX LOT	ACRES	OWNER	DINN
72279	1	02/28/1913	IR	10	13	22	NW/NE		200	11.70	GRASSMAN TRUST	2021-01
72279	1	02/28/1913	IR	10	13	22	NE/NE		200	3.50	GRASSMAN TRUST	2021-01
72279	1	02/28/1913	IR	11	13	22	SW/SE		1700	0.60	MENDEZ REVOCABLE TRUST	2021-03
72279	1	02/28/1913	IR	10	14	20	NE/SW		400	2.20	FORRISTALL, VERN & DENA	2021-04
72279	1	02/28/1913	IR	10	14	20	SW/SW		400	1.70	FORRISTALL, VERN & DENA	2021-04
72279	1	02/28/1913	IR	11	13	25	NW/SW		305	0.90	KOOLHAAS SURVIVOR'S TRUST	2021-07
72279	1	02/28/1913	IR	11	13	25	NW/SW		305	2.00	KOOLHAAS SURVIVOR'S TRUST	2021-08
72279	1	02/28/1913	IR	10	14	34	SW/NW		1300	3.6	BAGGETT, JERRY & CAROLYN	2021-09
72279	1	02/28/1913	IR	12	12	25	NW/NW		206	1.60	TICHENOR, JENNIFER	2021-13
72279	1	02/28/1913	IR	11	13	25	SW/SW		305	6.00	KOOLHAAS SURVIVOR'S TRUST	2021-16
72279	1	02/28/1913	IR	11	13	25	NW/SW		305	5.40	KOOLHAAS SURVIVOR'S TRUST	2021-16
72279	1	02/28/1913	IR	11	13	25	NE/SW		305	0.6	KOOLHAAS SURVIVOR'S TRUST	2021-16
72279	1	02/28/1913	IR	11	13	25	NE/SW		305	3.20	KOOLHAAS SURVIVOR'S TRUST	2021-17
72279	1	02/28/1913	IR	10	13	10	NW/NW		200	0.30	SAMSEL, SCOTT & LINDA	2021-18
72279	1	02/28/1913	IR	10	13	10	NE/NW		200	0.20	SAMSEL, SCOTT & LINDA	2021-18
72279	1	02/28/1913	IR	11	13	28	NE/SW		400	4.40	DINKEL, BARRY	2021-19
72279	1	02/28/1913	IR	11	13	28	NW/SE		400	1.90	DINKEL, BARRY	2021-19
72279	1	02/28/1913	IR	11	13	28	SE/SW		400	27.60	DINKEL, BARRY	2021-19
72279	1	02/28/1913	IR	11	13	28	SW/SE		400	5.50	DINKEL, BARRY	2021-19
72279	1	02/28/1913	IR	10	13	21	NE/SE		400	1.50	ZEHR, STEPHEN	2021-20
72279	1	02/28/1913	IR	11	13	29	NW/SW		400	8.20	ROCK CHUCK FARMS LLC	2021-21
72279	1	02/28/1913	IR	11	13	29	NE/SW		400	1.80	ROCK CHUCK FARMS LLC	2021-21
72279	1	02/28/1913	IR	13	12	11	NE/SW		200	2.90	DERSTINE, etal	2021-22
72279	1	02/28/1913	IR	13	12	11	NW/SW		200	6.80	DERSTINE, etal	2021-22
<b>TOTAL</b>										<b>104.10</b>		

5. MAP AND SITE REPORT

Attached is a map and site report for each water right listed in table 1 that satisfies the requirements of OAR 690-385-7400

RECEIVED

NOV 08 2024

OWRD



4. AUTHORIZED PLACE OF USE

The summary of the perfected change in place of use authorized by the final order approving the water right transfer is listed in Table 1.

TABLE I - AUTHORIZED PLACE OF USE (POU)

CERTIFICATE DEGREE Or Permit	POD# or POA#	PRIORITY	USE	TWP	RNG	SEC	QQ	GOV'T LOT	TAX LOT	ACRES	CERT	OWNER	DINN
72281	2	06/23/1955	IS	10	13	22	NW/NE		200	11.70	72281	GRASSMAN TRUST	2021-01
72281	2	06/23/1955	IS	10	13	22	NE/NE		200	3.50	72281	GRASSMAN TRUST	2021-01
72281	2	06/23/1955	IS	11	13	22	SW/SE		1700	0.60	72281	MENDEZ REVOCABLE TRUST	2021-03
72281	2	06/23/1955	IS	10	14	20	NE/SW		400	2.20	72281	FORRISTALL, VERN & DENA	2021-04
72281	2	06/23/1955	IS	10	14	20	SW/SW		400	1.70	72281	FORRISTALL, VERN & DENA	2021-04
72281	2	06/23/1955	IS	11	13	25	NW/SW		305	0.90	72281	KOOLHAAS SURVIVOR'S TRUST	2021-07
72281	2	06/23/1955	IS	11	13	25	NW/SW		305	2.00	72281	KOOLHAAS SURVIVOR'S TRUST	2021-08
72281	2	06/23/1955	IS	10	14	34	SW/NW		1300	3.60	72281	BAGGETT, JERRY & CAROLYN	2021-09
72281	2	06/23/1955	IS	12	12	25	NW/NW		206	1.60	72281	TICHENOR, JENNIFER	2021-13
72281	2	06/23/1955	IS	11	13	25	SW/SW		305	6.00	72281	KOOLHAAS SURVIVOR'S TRUST	2021-16
72281	2	06/23/1955	IS	11	13	25	NW/SW		305	5.40	72281	KOOLHAAS SURVIVOR'S TRUST	2021-16
72281	2	06/23/1955	IS	11	13	25	NE/SW		305	0.60	72281	KOOLHAAS SURVIVOR'S TRUST	2021-16
72281	2	06/23/1955	IS	11	13	25	NE/SW		305	3.20	72281	KOOLHAAS SURVIVOR'S TRUST	2021-17
72281	2	06/23/1955	IS	10	13	10	NW/NW		200	0.30	72281	SAMSEL, SCOTT & LINDA	2021-18
72281	2	06/23/1955	IS	10	13	10	NE/NW		200	0.20	72281	SAMSEL, SCOTT & LINDA	2021-18
72281	2	06/23/1955	IS	11	13	28	NE/SW		400	4.40	72281	DINKEL, BARRY	2021-19
72281	2	06/23/1955	IS	11	13	28	NW/SE		400	1.90	72281	DINKEL, BARRY	2021-19
72281	2	06/23/1955	IS	11	13	28	SE/SW		400	27.60	72281	DINKEL, BARRY	2021-19
72281	2	06/23/1955	IS	11	13	28	SW/SE		400	5.50	72281	DINKEL, BARRY	2021-19
72281	2	06/23/1955	IS	10	13	21	NE/SE		400	1.50	72281	ZEHR, STEPHEN	2021-20
72281	2	06/23/1955	IS	11	13	29	NW/SW		400	8.20	72281	ROCK CHUCK FARMS LLC	2021-21
72281	2	06/23/1955	IS	11	13	29	NE/SW		400	1.80	72281	ROCK CHUCK FARMS LLC	2021-21
72281	2	06/23/1955	IS	13	12	11	NE/SW		200	2.90	72281	DERSTINE, etal	2021-22
72281	2	06/23/1955	IS	13	12	11	NW/SW		200	6.80	72281	DERSTINE, etal	2021-22
<b>TOTAL</b>										<b>104.10</b>			

5. MAP AND SITE REPORT

Attached is a map and site report for each water right listed in table 1 that satisfies the requirements of OAR 690-385-7400

RECEIVED

NOV 08 2024

OWRD

4. AUTHORIZED PLACE OF USE

The summary of the perfected change in place of use authorized by the final order approving the water right transfer is listed in Table 1.

TABLE I - PROPOSED PLACE OF USE

CERTIFICATE DECREE Or Permit	POD# or POA#	PRIORITY	USE	TWP	RNG	SEC	QQ	GOV'T LOT	TAX LOT	ACRES	OWNER	DINN
93422	1 & 3	10/31/1900 12/02/1907	IR	10	14	34	SW/NW		1300	4.5	BAGGETT, JERRY & CAROLYN	2021-09
93422	1 & 3	10/31/1900 12/02/1907	IR	10	14	34	NW/SW		1300	25.3	BAGGETT, JERRY & CAROLYN	2021-09
93422	1 & 3	10/31/1900 12/02/1907	IR	10	14	34	SW/SW		1300	15.0	BAGGETT, JERRY & CAROLYN	2021-09
93422	1 & 3	10/31/1900 12/02/1907	IR	10	14	34	SW/NW		1300	3.50	BAGGETT, JERRY & CAROLYN	2021-10
93422	1 & 3	10/31/1900 12/02/1907	IR	10	14	34	SW/NW		1300	3.50	BAGGETT, JERRY & CAROLYN	2021-11
93422	1 & 3	10/31/1900 12/02/1907	IR	11	13	25	SW/NW		305	2.0	KOOLHAAS SURVIVOR'S TRUST	2021-16
<b>TOTAL</b>										<b>53.8</b>		

5. MAP AND SITE REPORT

Attached is a map and site report for each water right listed in table 1 that satisfies the requirements of OAR 690-385-7400

RECEIVED  
NOV 08 2024  
OWRD

4. AUTHORIZED PLACE OF USE

The summary of the perfected change in place of use authorized by the final order approving the water right transfer is listed in Table 1.

TABLE I - PROPOSED PLACE OF USE

CERTIFICATE DECREE Or Permit	POD# or POA#	PRIORITY	USE	TWP	RNG	SEC	QQ	GOV'T LOT	TAX LOT	ACRES	OWNER	DINN
S-54930	4	2/4/2015	IR	10	14	34	SW/NW		1300	4.5	BAGGETT, JERRY & CAROLYN	2021-09
S-54930	4	2/4/2015	IR	10	14	34	NW/SW		1300	25.3	BAGGETT, JERRY & CAROLYN	2021-09
S-54930	4	2/4/2015	IR	10	14	34	SW/SW		1300	15.0	BAGGETT, JERRY & CAROLYN	2021-09
S-54930	4	2/4/2015	IR	10	14	34	SW/NW		1300	3.50	BAGGETT, JERRY & CAROLYN	2021-10
S-54930	4	2/4/2015	IR	10	14	34	SW/NW		1300	3.50	BAGGETT, JERRY & CAROLYN	2021-11
S-54930	4	2/4/2015	IR	11	13	25	SW/NW		305	2.0	KOOLHAAS SURVIVOR'S TRUST	2021-16
<b>TOTAL</b>										<b>53.8</b>		

5. MAP AND SITE REPORT

Attached is a map and site report for each water right listed in table 1 that satisfies the requirements of OAR 690-385-7400

RECEIVED

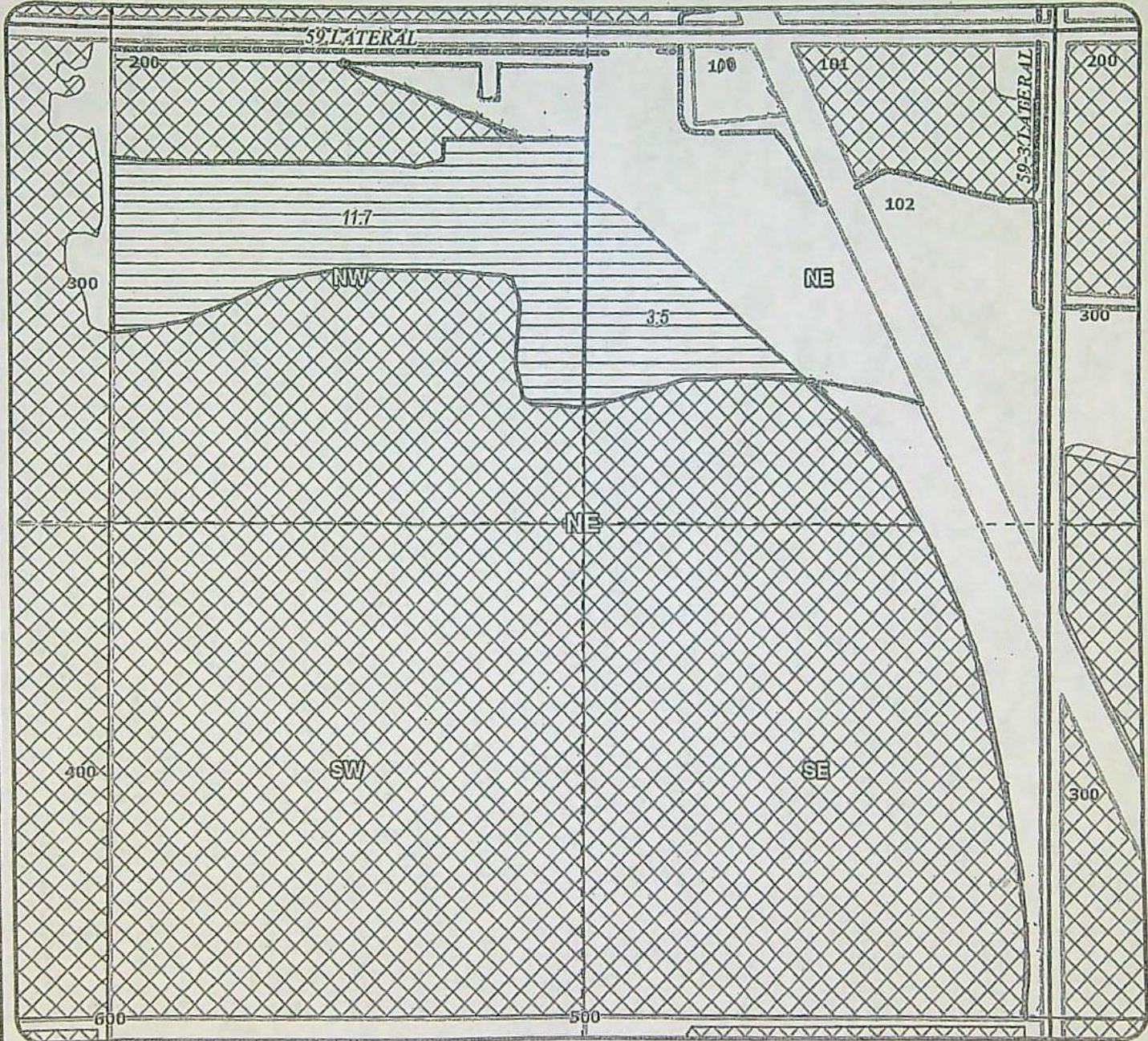
NOV 08 2024

OWRD

# NORTH UNIT IRRIGATION DISTRICT

2021 *claim of Beneficial use T-13971*

DINN: #2021-01 FOR GRASSMAN TRUST  
 CERTIFICATES: 72279 (IR), 72281 (IS)



DINN	LEGAL DESCRIPTION	CERT	ACRES	USE	STATUS
2021-01	10-13-22-NW/NE-200	72279	11.70	IR	ON
2021-01	10-13-22-NW/NE-200	72281	11.70	IS	ON
2021-01	10-13-22-NE/NE-200	72279	3.50	IR	ON
2021-01	10-13-22-NE/NE-200	72281	3.50	IS	ON

### Legend

- COBU
- Primary Water Right
- Supplemental Water Right
- Canals
- Taxlots

RECEIVED

NOV 08 2024

OWRD



CLAIM OF BENEFICIAL USE
Site Report

Transfer Number: T - 13971 District Internal Notice #: 2021-01

User Name: Grassman Trust

Place of Use:

Table with 10 columns: USE, POD #, TWP, RNG, SEC, QQ, DLC, GOV'T LOT, TAX LOT, ACRES. Contains handwritten entries for IR, IS, IR, IS with various coordinates and acreage.

District Conveyance System:

Description of Delivery System:

Headgate: 59-C Canal:

Beneficial Use:

Description of Beneficial Use: Field pews for Seed

Method Used to Apply Water: Divot Sprinklers

Method Used to Calculate Beneficial Use: on site + maps

User Interviewed: (x) Yes ( ) No

Beneficial Use Made as Authorized: (x) Yes ( ) No

Description of Beneficial Use if Less than Authorized:

Inspected By: [Signature] Date: 9/19/24

Instructions: Attach and label the corresponding final proof map.

RECEIVED

NOV 08 2024

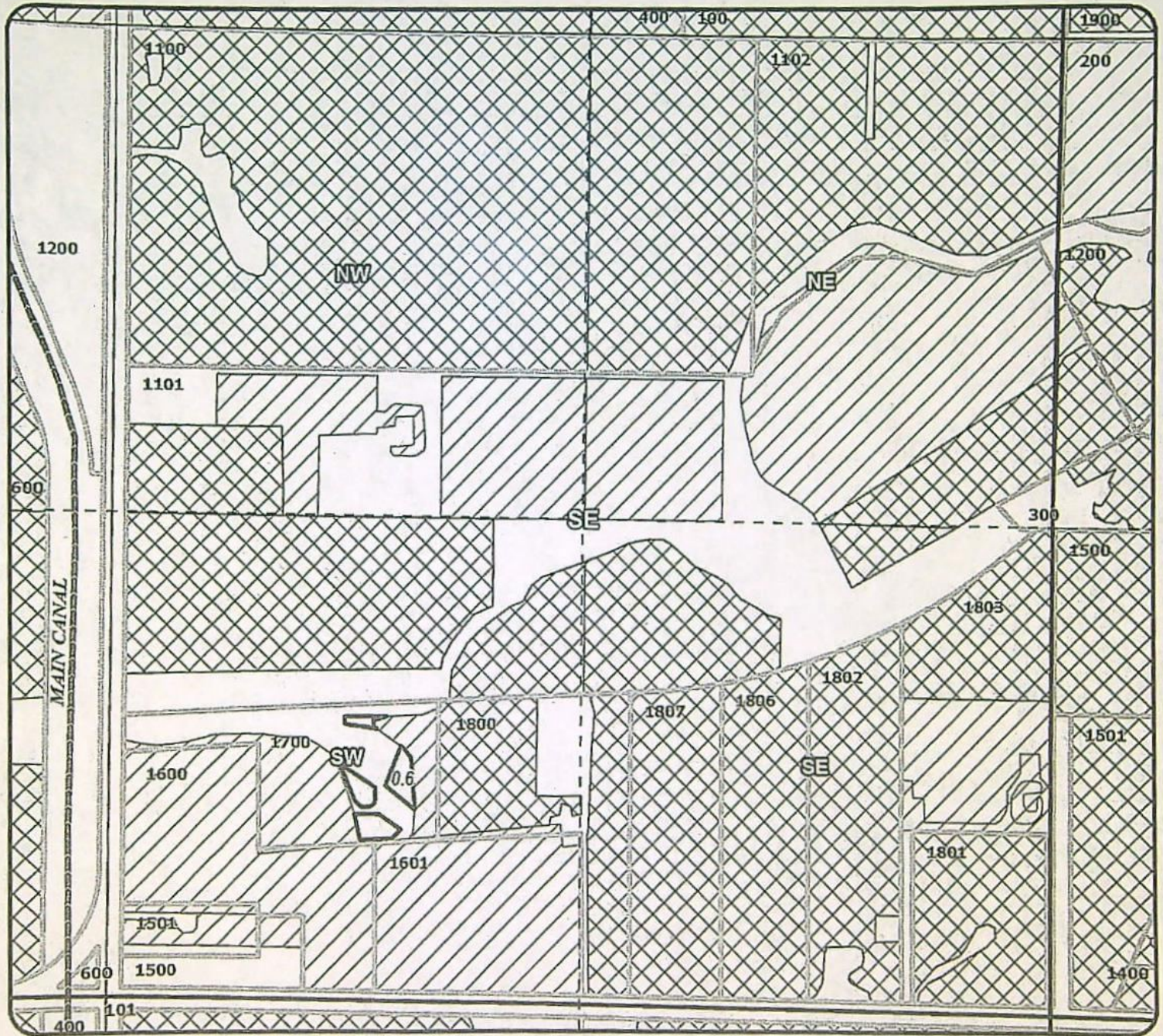

Aug. 2009

# NORTH UNIT IRRIGATION DISTRICT

2021 *Claim of Beneficial Use*

DINN: #2021-03 FOR MENDEZ REVOCABLE TRUST

CERTIFICATES: 72279 (IR), 72281 (IS)



DINN	LEGAL DESCRIPTION	CERT	ACRES	USE	STATUS
2021-03	11-13-22-SW/SE-1700	72279	0.60	IR	ON
2021-03	11-13-22-SW/SE-1700	72281	0.60	IS	ON

### Legend

- COBU*
- Primary Water Right
- Supplemental Water Right
- Canals
- Taxlots

RECEIVED

NOV 08 2024

OWRD



# CLAIM OF BENEFICIAL USE Site Report

Transfer Number: T - 13971 District Internal Notice #: 2021-03

User Name: Mendez Trust

**Place of Use:**

USE	POD #	TWP	RNG	SEC	QQ	DLC	GOV'T LOT	TAX LOT	ACRES
<u>IR</u>	<u>1</u>	<u>11</u>	<u>13</u>	<u>22</u>	<u>SWSE</u>			<u>1700</u>	<u>0.6</u>
<u>IS</u>	<u>2</u>	<u>11</u>	<u>13</u>	<u>22</u>	<u>SWSE</u>			<u>1700</u>	<u>0.6</u>

**District Conveyance System:**

Description of Delivery System: \_\_\_\_\_

Headgate: DL52-B Canal: \_\_\_\_\_

**Beneficial Use:**

Description of Beneficial Use: Irrig Pasture / lawns + Gardens

Method Used to Apply Water: Sprinklers

Method Used to Calculate Beneficial Use: on site + maps

User Interviewed:  Yes  No

Beneficial Use Made as Authorized:  Yes  No

Description of Beneficial Use if Less than Authorized:

\_\_\_\_\_  
\_\_\_\_\_  
\_\_\_\_\_

Inspected By: [Signature]

Date: 8/50/24

**Instructions:** Attach and label the corresponding final proof map.

RECEIVED

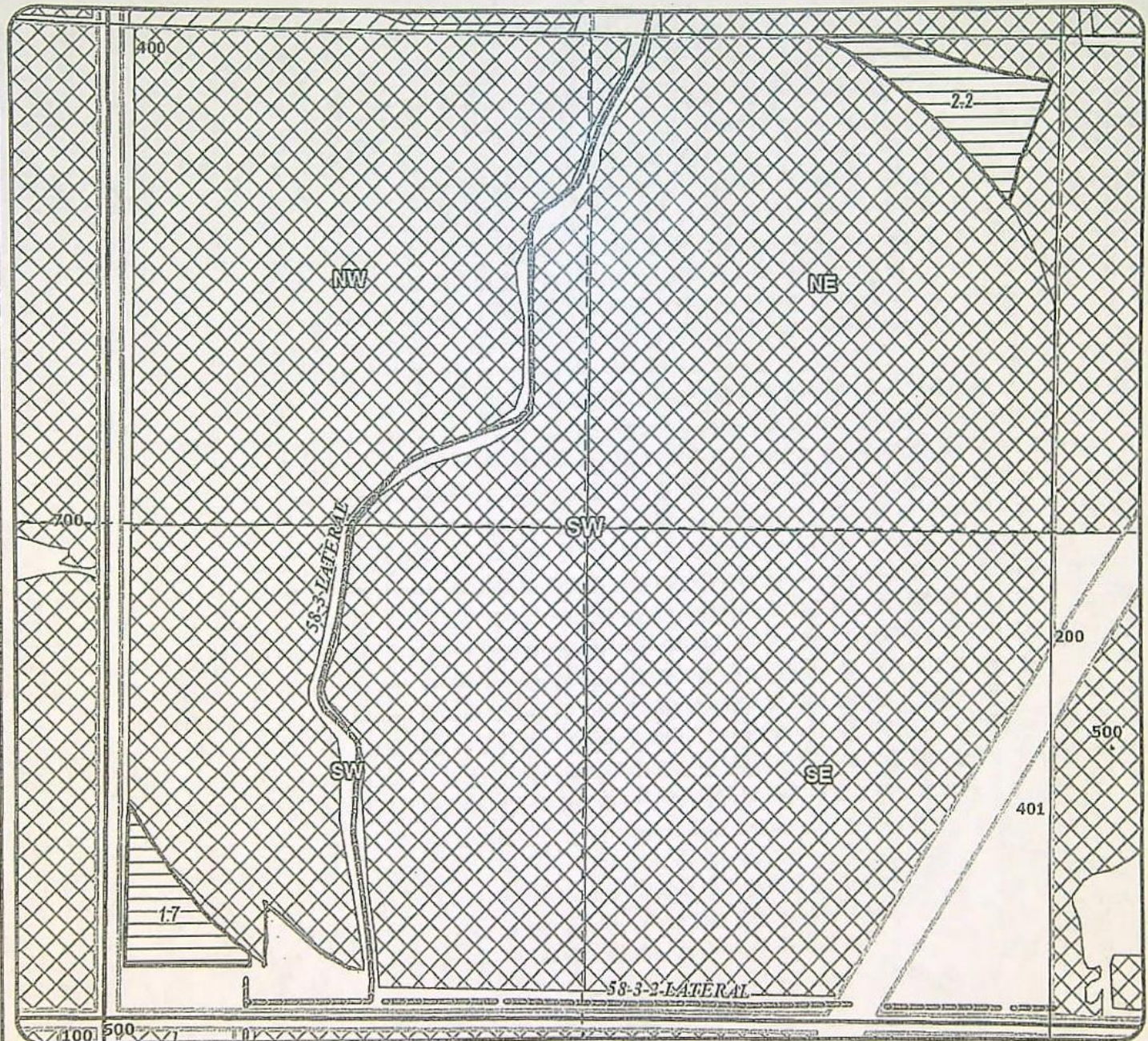
NOV 08 2024

OWRD

# NORTH UNIT IRRIGATION DISTRICT

2021 Claim of Beneficial Use

DINN: #2021-04 FOR FORRISTALL  
 CERTIFICATES: 72279 (IR), 72281 (IS)



DINN	LEGAL DESCRIPTION	CERT	ACRES	USE	STATUS
2021-04	10-14-20-NE/SW-400	72279	2.20	IR	ON
2021-04	10-14-20-NE/SW-400	72281	2.20	IS	ON
2021-04	10-14-20-SW/SW-400	72279	1.70	IR	ON
2021-04	10-14-20-SW/SW-400	72281	1.70	IS	ON

### Legend

- COBU
- Primary Water Right
- Supplemental Water Right
- Canals
- Taxlots

RECEIVED

NOV 08 2024

OWRD





# CLAIM OF BENEFICIAL USE Site Report

Transfer Number: T - 13971 District Internal Notice #: 2021-04

User Name: Vern Forrester

**Place of Use:**

USE	POD #	TWP	RNG	SEC	QQ	DLC	GOV'T LOT	TAX LOT	ACRES
IR	1	10	14	20	NESE			400	2.2
IS	2	10	14	20	NESE			400	2.2
IR	1	10	14	20	SESE			400	1.7
IS	2	10	14	20	SESE			400	1.7

**District Conveyance System:**

Description of Delivery System: \_\_\_\_\_

Headgate: 58-3-6 Canal: \_\_\_\_\_

**Beneficial Use:**

Description of Beneficial Use: Alfalfa Hay

Method Used to Apply Water: Pivots + Sprinklers

Method Used to Calculate Beneficial Use: on site + maps

User Interviewed:  Yes  No

Beneficial Use Made as Authorized:  Yes  No

Description of Beneficial Use if Less than Authorized: \_\_\_\_\_

Inspected By: [Signature] Date: 8/30/24

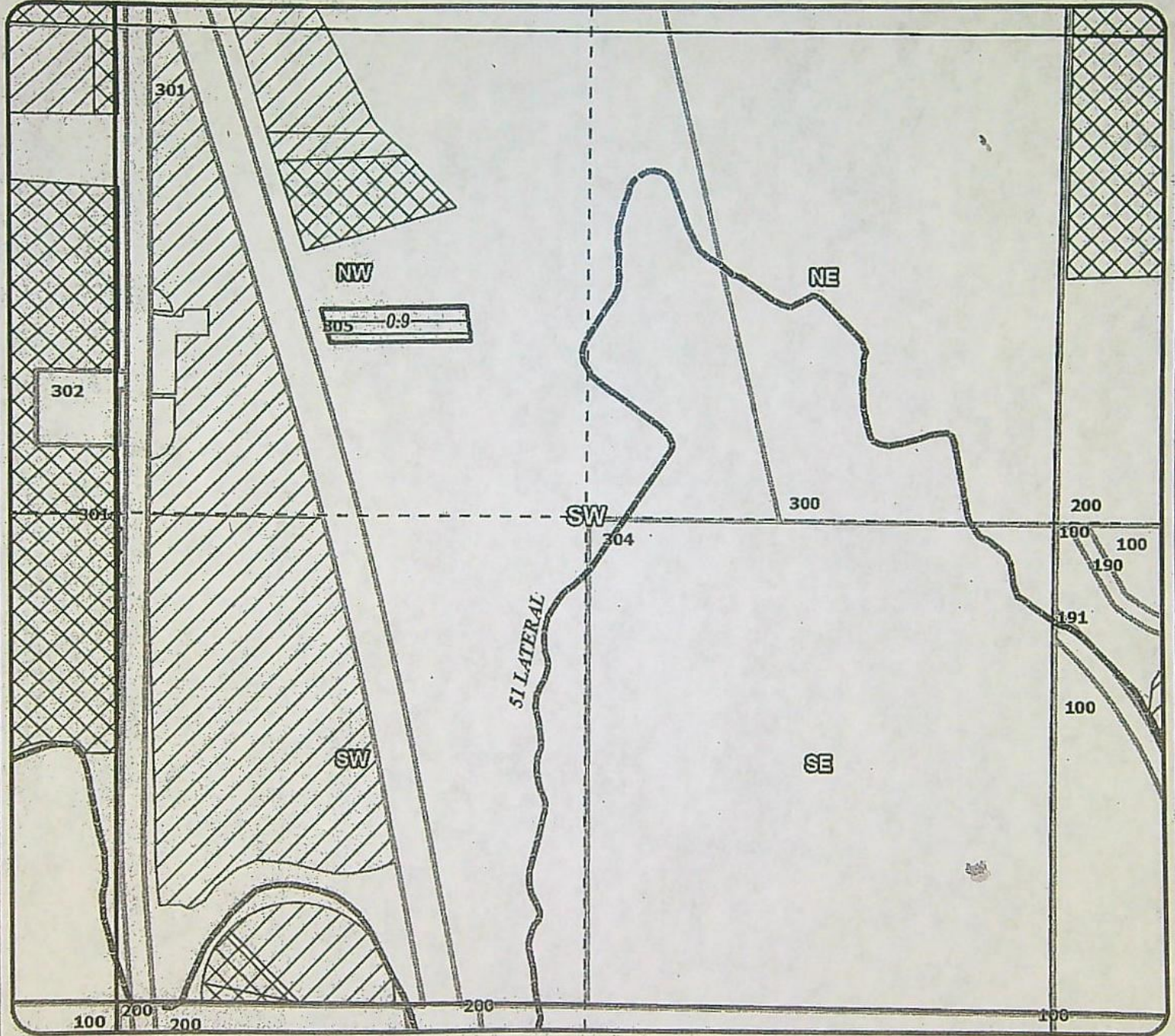
**Instructions:** Attach and label the corresponding final proof map.

RECEIVED  
NOV 08 2024  
OWRD

# NORTH UNIT IRRIGATION DISTRICT

2021 *Claim of Beneficial use*

DINN: #2021-07 FOR KOOLHAAS SURVIVOR'S TRUST  
 CERTIFICATES: 72279 (IR), 72281 (IS)



DINN	LEGAL DESCRIPTION	CERT	ACRES	USE	STATUS
2021-07	11-13-25-NW/SW-305	72279	0.90	IR	ON
2021-07	11-13-25-NW/SW-305	72281	0.90	IS	ON

### Legend

- COBU
- Primary Water Right
- Supplemental Water Right
- Canals
- Taxlots

RECEIVED

NOV 08 2024

OWRD



CLAIM OF BENEFICIAL USE
Site Report

Transfer Number: T - 13971 District Internal Notice #: 2021-07

User Name: Jake Koolhaas

Place of Use:

Table with 10 columns: USE, POD #, TWP, RNG, SEC, QQ, DLC, GOV'T LOT, TAX LOT, ACRES. Contains handwritten entries for two rows.

District Conveyance System:

Description of Delivery System:

Headgate: S-D-3 Canal:

Beneficial Use:

Description of Beneficial Use: Orchard Grass

Method Used to Apply Water: wheeline + Sprinklers

Method Used to Calculate Beneficial Use: on Site + Maps

User Interviewed: (x) Yes ( ) No

Beneficial Use Made as Authorized: (x) Yes ( ) No

Description of Beneficial Use if Less than Authorized:

Inspected By: [Signature] Date: 8/30/24

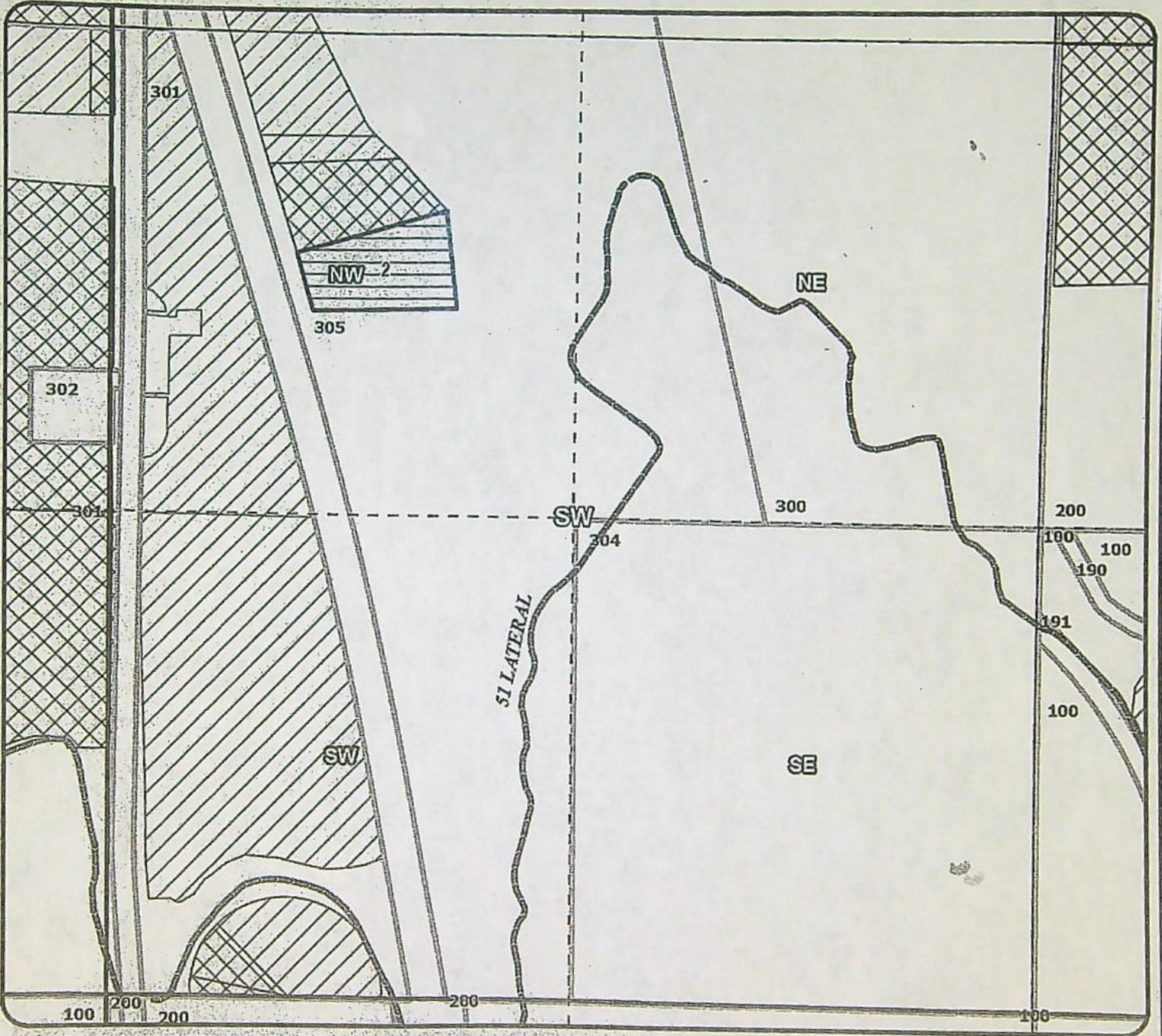
Instructions: Attach and label the corresponding final proof map.

RECEIVED
NOV 08 2024
Aug. 2009
OWRD

# NORTH UNIT IRRIGATION DISTRICT

2021 Claim of Beneficial Use

DINN: #2021-08 FOR KOOLHAAS SURVIVOR'S TRUST  
 CERTIFICATES: 72279 (IR), 72281 (IS)



DINN	LEGAL DESCRIPTION	CERT	ACRES	USE	STATUS
2021-08	11-13-25-NW/SW-305	72279	2.00	IR	ON
2021-08	11-13-25-NW/SW-305	72281	2.00	IS	ON

**Legend**

- COBU
- Primary Water Right
- Supplemental Water Right
- Canals
- Taxlots

RECEIVED  
 NOV 08 2024  
 OWRD



# CLAIM OF BENEFICIAL USE Site Report

Transfer Number: T - 13971 District Internal Notice #: 2021-08

User Name: Jake Koohgas

### Place of Use:

USE	POD #	TWP	RNG	SEC	QQ	DLC	GOV'T LOT	TAX LOT	ACRES
<u>IL</u>	<u>1</u>	<u>11</u>	<u>13</u>	<u>25</u>	<u>NW SW</u>			<u>305</u>	<u>2.0</u>
<u>IS</u>	<u>2</u>	<u>11</u>	<u>13</u>	<u>25</u>	<u>NW SW</u>			<u>305</u>	<u>2.0</u>

### District Conveyance System:

Description of Delivery System: \_\_\_\_\_

Headgate: 51-D-3 Canal: \_\_\_\_\_

### Beneficial Use:

Description of Beneficial Use: Orchard grass

Method Used to Apply Water: Wheelline + Sprinklers

Method Used to Calculate Beneficial Use: on site + maps

User Interviewed:  Yes  No

Beneficial Use Made as Authorized:  Yes  No

Description of Beneficial Use if Less than Authorized:

\_\_\_\_\_  
\_\_\_\_\_  
\_\_\_\_\_

Inspected By: [Signature] Date: 8/30/24

Instructions: Attach and label the corresponding final proof map.

RECEIVED

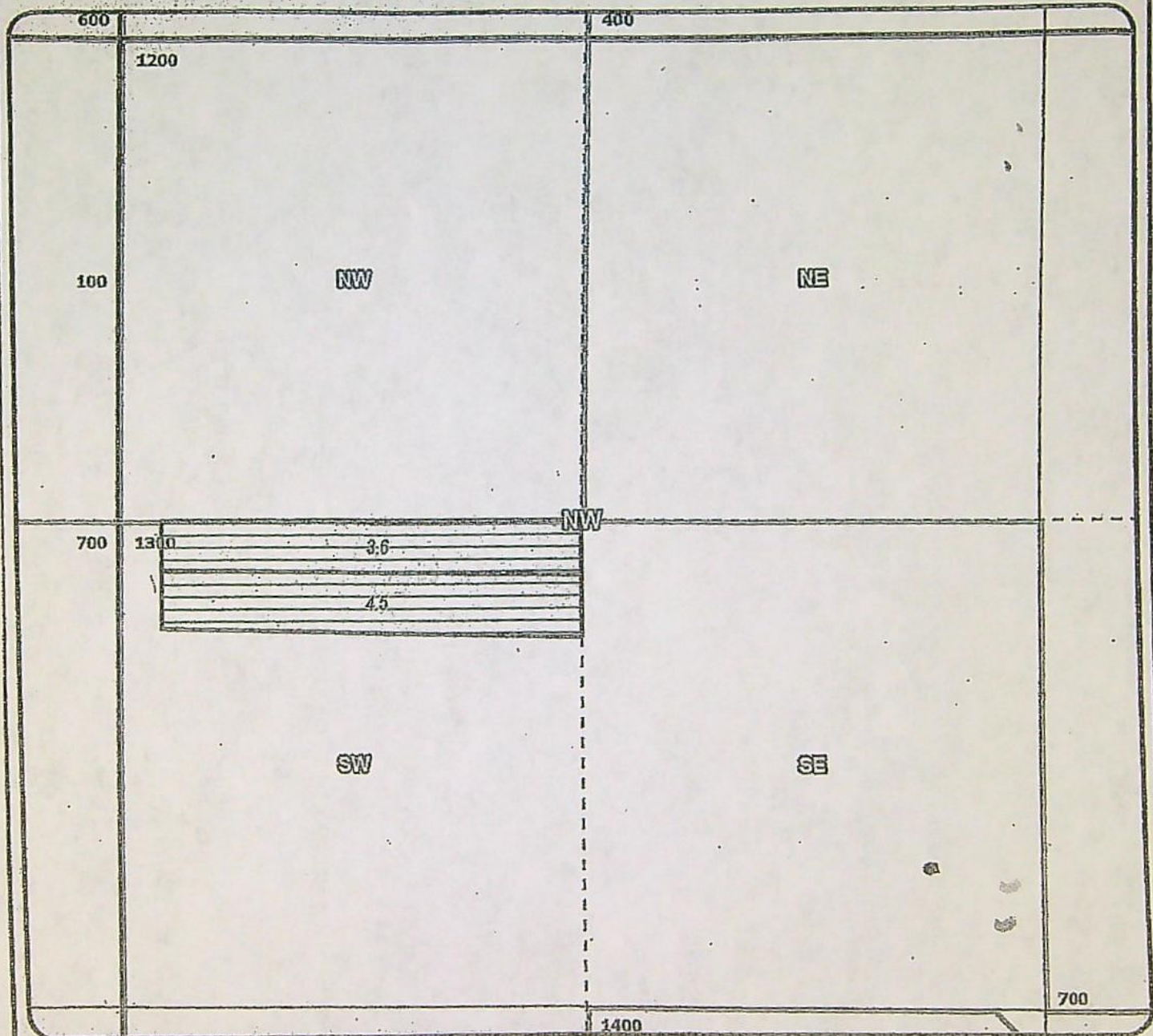
NOV 08 2024

Aug. 2009

# NORTH UNIT IRRIGATION DISTRICT

2021 *Claim of Beneficial Use*

DINN: #2021-09 FOR BAGGET PERMIT: 54930 (IS)  
 CERTIFICATES: 72279 (IR), 72281 (IS), 93422 (IR)



DINN	LEGAL DESCRIPTION	CERT	ACRES	USE	STATUS
2021-09	10-14-34-SW/NW-1300	72279	3.6	IR	ON
2021-09	10-14-34-SW/NW-1300	72281	3.6	IS	ON
2021-09	10-14-34-SW/NW-1300	93422	4.5	IR	ON
2021-09	10-14-34-SW/NW-1300	54930 Permit	4.5	IS	ON

### Legend

- COBU
- Primary Water Right
- Supplemental Water Right
- Canals
- Taxlots

RECEIVED

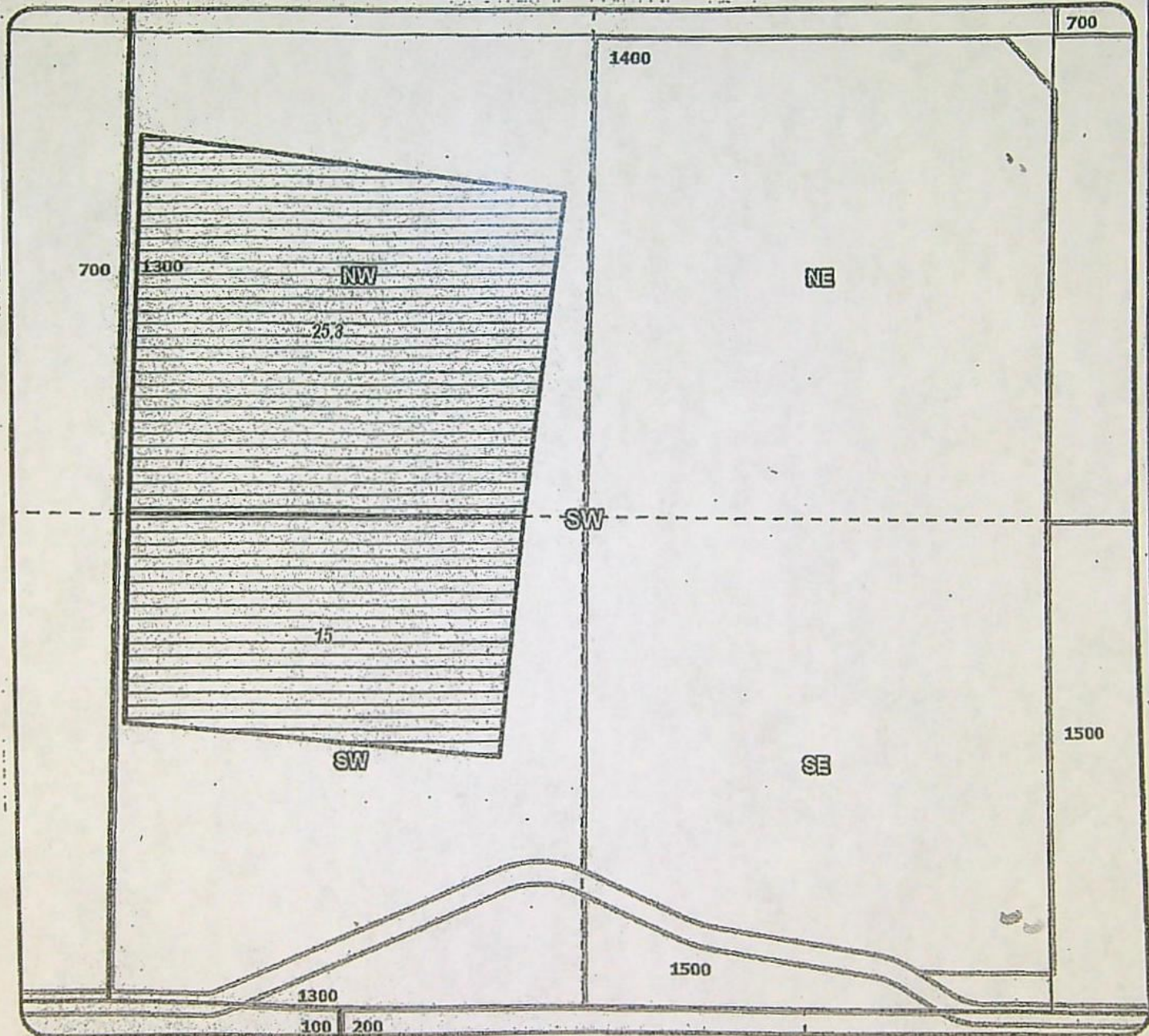

NOV 08 2024

OWRD

# NORTH UNIT IRRIGATION DISTRICT

2021 *Claim of Beneficial Use*

DINN: #2021-09 FOR BAGGET  
 CERTIFICATES: 93422 (IR) PERMIT: 54930 (IS)



DINN	LEGAL DESCRIPTION	CERT	ACRES	USE	STATUS
2021-09	10-14-34-NW/SW-1300	93422	25.3	IR	ON
2021-09	10-14-34-SW/SW-1300	93422	15.0	IR	ON
2021-09	10-14-34-NW/SW-1300	54930 Permit	25.3	IS	ON
2021-09	10-14-34-SW/SW-1300	54930 Permit	15.0	IS	ON

**Legend**

- COBU*
- Primary Water Right
- Supplemental Water Right
- Canals
- Taxlots

RECEIVED

NOV 08 2024

OWRD



CLAIM OF BENEFICIAL USE
Site Report

Transfer Number: T - 13971 District Internal Notice #: 2021-09

User Name: Lee Baggett

Place of Use:

Table with 10 columns: USE, POD #, TWP, RNG, SEC, QQ, DLC, GOV'T LOT, TAX LOT, ACRES. Contains 4 rows of data for different sections.

District Conveyance System:

Description of Delivery System:

Headgate: 58-11-J-1 Canal:

Beneficial Use:

Description of Beneficial Use: wheat/triticale for hay

Method Used to Apply Water: sprinklers, wheel lines

Method Used to Calculate Beneficial Use: on site + maps

User Interviewed: (x) Yes ( ) No

Beneficial Use Made as Authorized: (x) Yes ( ) No

Description of Beneficial Use if Less than Authorized:

Inspected By: [Signature] Date: 8/30/21

Instructions: Attach and label the corresponding final proof map

RECEIVED

NOV 08 2024

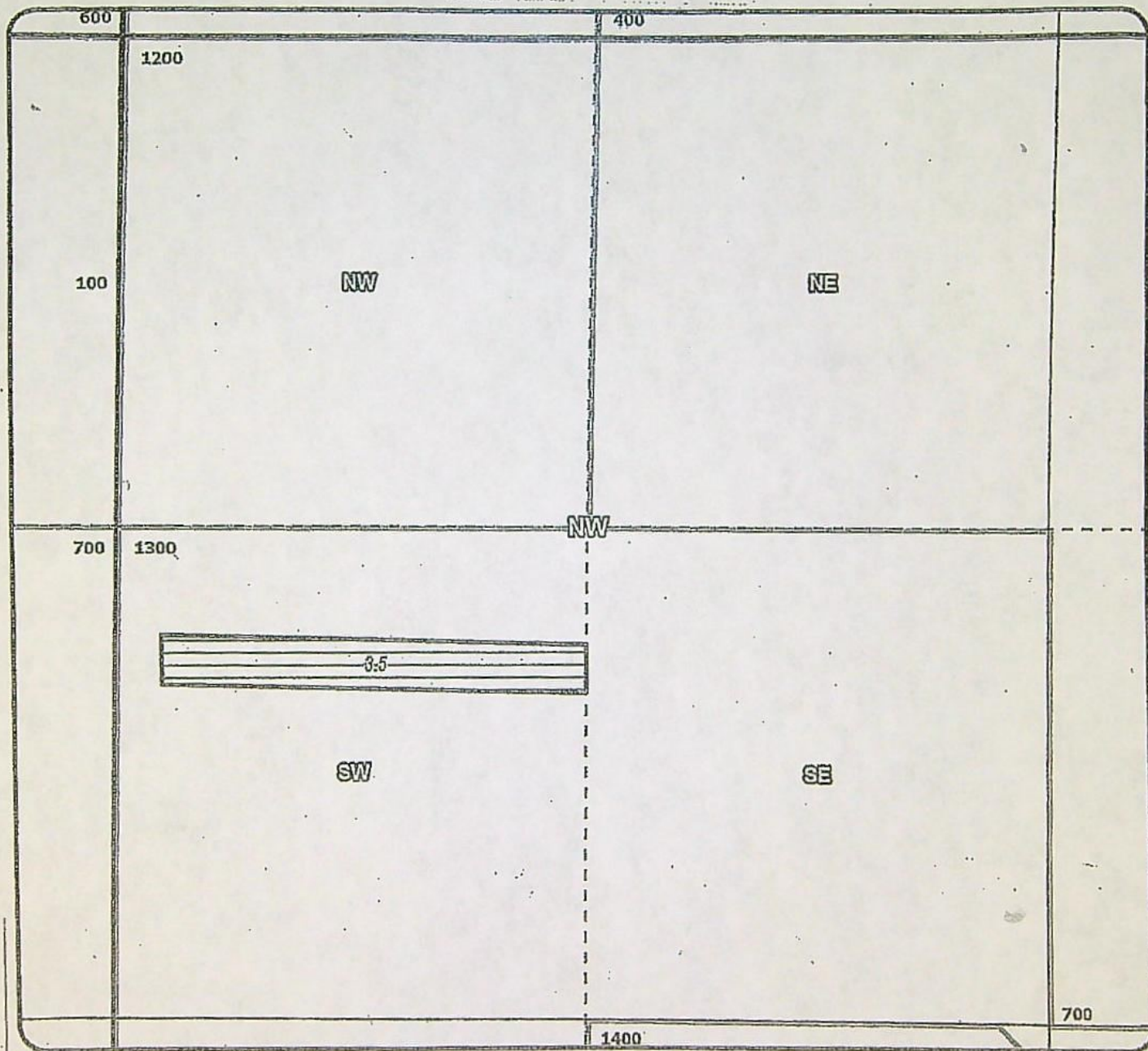
Aug. 2009



# NORTH UNIT IRRIGATION DISTRICT

2021 *Claim of Beneficial Use*

DINN: #2021-10 FOR BAGGET  
 CERTIFICATES: 93422 (IR) PERMIT: 54930 (IS)



DINN	LEGAL DESCRIPTION	CERT	ACRES	USE	STATUS
2021-10	10-14-34-SW/NW-1300	93422	3.50	IR	ON
2021-10	10-14-34-SW/NW-1300	54930	3.50	IS	ON

### Legend

- COBU
- Primary Water Right
- Supplemental Water Right
- Canals
- Taxlots

RECEIVED

NOV 08 2024

OWRD



# CLAIM OF BENEFICIAL USE Site Report

Transfer Number: T - 13971 District Internal Notice #: 2021-10

User Name: Jerry Lee Baggett

**Place of Use:**

USE	POD #	TWP	RNG	SEC	QQ	DLC	GOV'T LOT	TAX LOT	ACRES
<u>10</u>	<u>103</u>	<u>10</u>	<u>14</u>	<u>34</u>	<u>S/2NW/4</u>			<u>1300</u>	<u>3.5</u>
<u>15</u>	<u>4</u>	<u>10</u>	<u>14</u>	<u>34</u>	<u>S/2SW/4</u>			<u>1300</u>	<u>3.5</u>

**District Conveyance System:**

Description of Delivery System: \_\_\_\_\_

Headgate: 5811-J-1 Canal: \_\_\_\_\_

**Beneficial Use:**

Description of Beneficial Use: wheat critical hay

Method Used to Apply Water: sprinklers wheel lines

Method Used to Calculate Beneficial Use: on site maps

User Interviewed:  Yes  No

Beneficial Use Made as Authorized:  Yes  No

Description of Beneficial Use if Less than Authorized:

\_\_\_\_\_  
\_\_\_\_\_  
\_\_\_\_\_

Inspected By: [Signature]

Date: 5/30/24

**Instructions:** Attach and label the corresponding final proof map.

RECEIVED

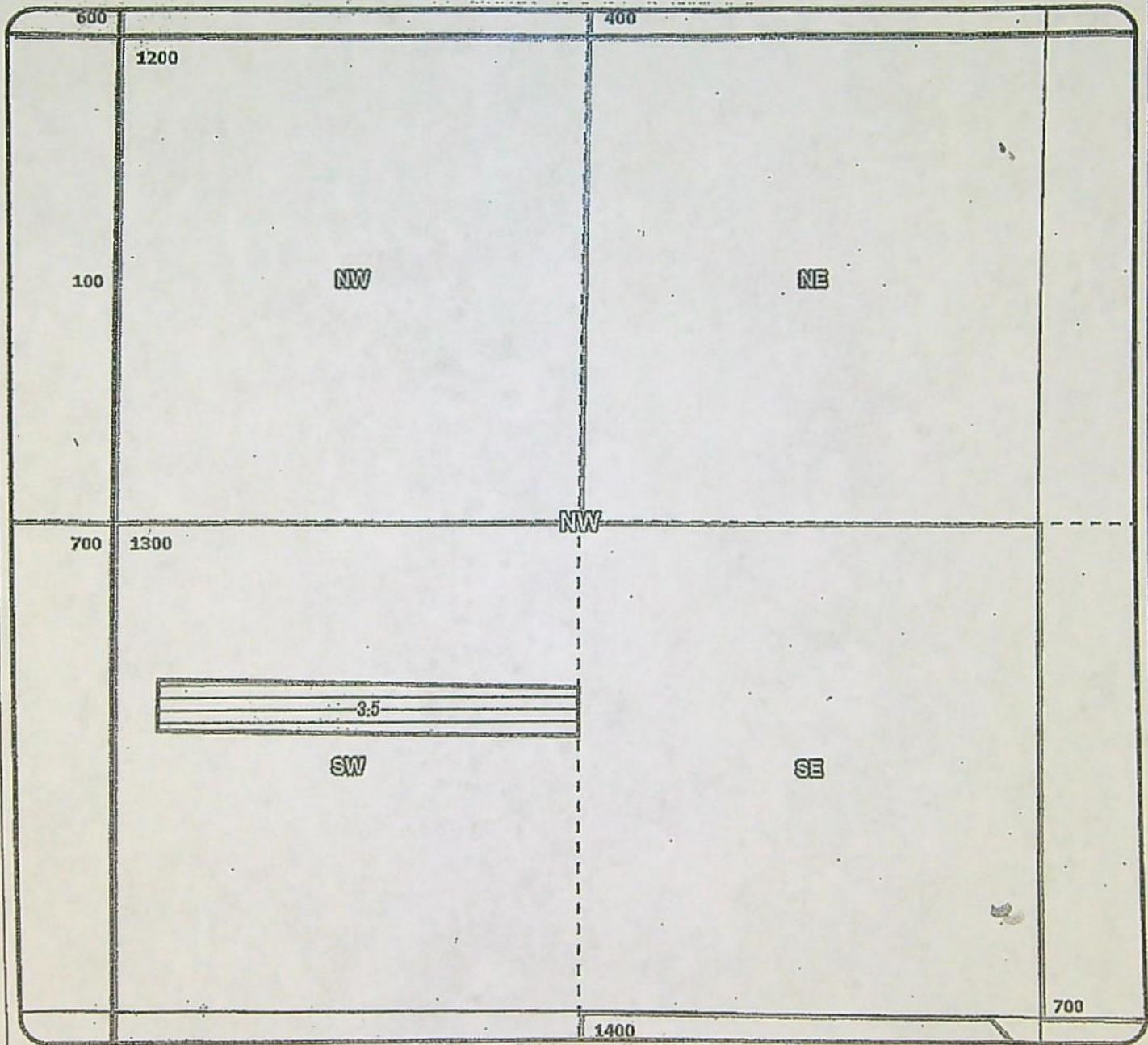
NOV 08 2024

Aug. 2009

# NORTH UNIT IRRIGATION DISTRICT






2021 *Claim of Beneficial use*

DINN: #2021-11 FOR BAGGET  
 CERTIFICATES: 93422 (IR) PERMIT: 54930 (IS)



DINN	LEGAL DESCRIPTION	CERT	ACRES	USE	STATUS
2021-11	10-14-34-SW/NW-1300	93422	3.50	IR	ON
2021-11	10-14-34-SW/NW-1300	54930 Permit	3.50	IS	ON

**Legend**

-  *COBU*
-  Primary Water Right
-  Supplemental Water Right
-  Canals
-  Taxlots

RECEIVED

NOV 08 2024

OWRD



CLAIM OF BENEFICIAL USE
Site Report

Transfer Number: T - 13971 District Internal Notice #: 2021-11

User Name: Jerry Lee Baggett

Place of Use:

Table with 10 columns: USE, POD #, TWP, RNG, SEC, QQ, DLC, GOV'T LOT, TAX LOT, ACRES. Handwritten entries include 10, 14, 34, 20NW, 1300, 3.5, 4, 10, 34, 20NW, 1300, 2.5.

District Conveyance System:

Description of Delivery System:

Headgate: 58-11-J-1 Canal:

Beneficial Use:

Description of Beneficial Use: Wheat/Tritical Hay

Method Used to Apply Water: Sprinklers Wheelines

Method Used to Calculate Beneficial Use: on site maps

User Interviewed: (x) Yes ( ) No

Beneficial Use Made as Authorized: (x) Yes ( ) No

Description of Beneficial Use if Less than Authorized:

Inspected By: [Signature] Date: 8/30/24

Instructions: Attach and label the corresponding final proof map.

RECEIVED

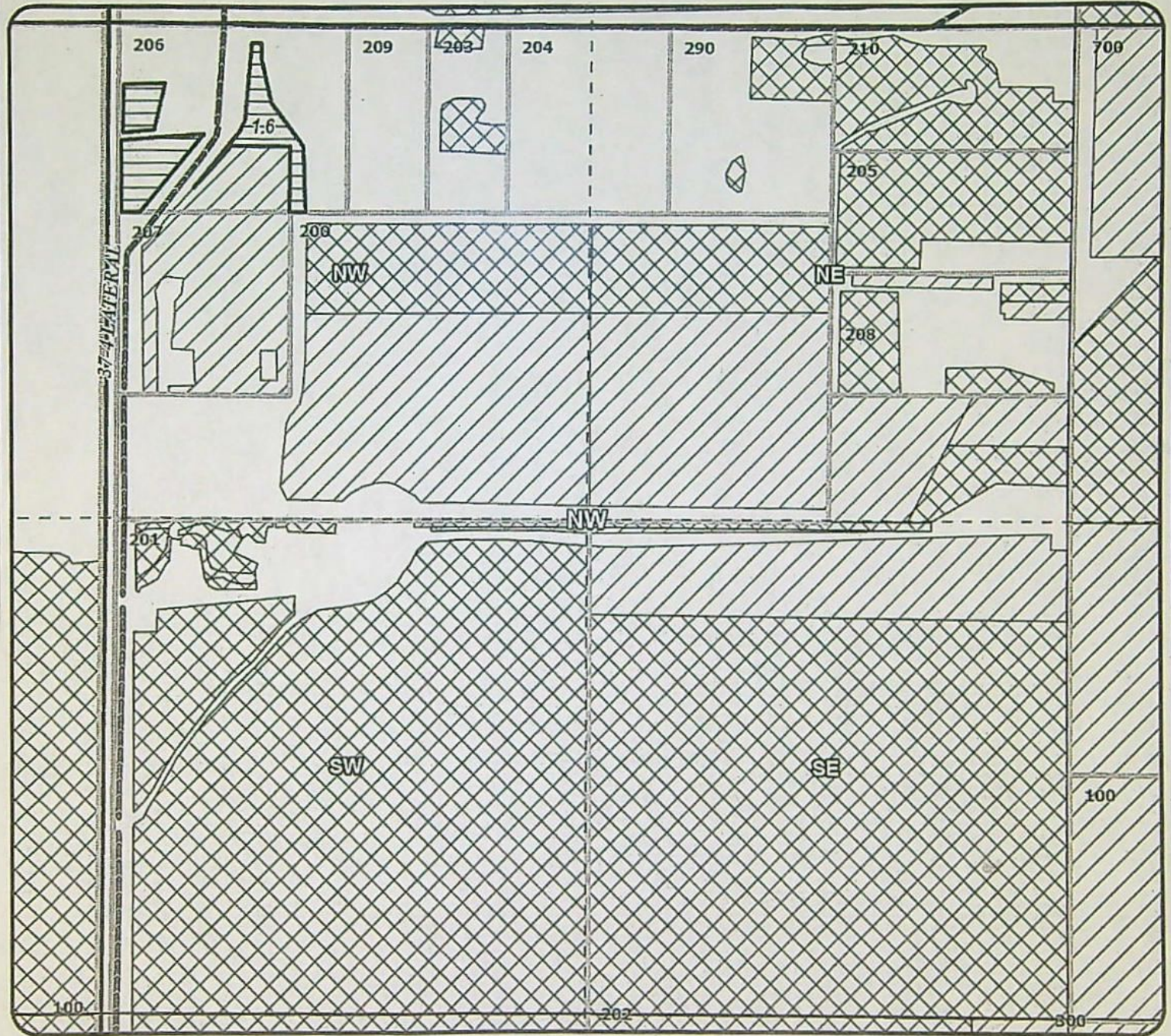
NOV 08 2024

Aug. 2009

# NORTH UNIT IRRIGATION DISTRICT

2021 *Claim of Beneficial Use*

DINN: #2021-13 FOR TICHENOR  
 CERTIFICATES: 72279 (IR), 72281 (IS)



DINN	LEGAL DESCRIPTION	CERT	ACRES	USE	STATUS
2021-13	12-12-25-NW/NW-206	72279	1.60	IR	ON
2021-13	12-12-25-NW/NW-206	72281	1.60	IS	ON

### Legend

- COBU
- Primary Water Right
- Supplemental Water Right
- Canals
- Taxlots

RECEIVED

NOV 08 2024

OWRD



CLAIM OF BENEFICIAL USE
Site Report

Transfer Number: T - 13971 District Internal Notice #: 2021-13

User Name: Jennifer Tichenor

Place of Use:

Table with 10 columns: USE, POD #, TWP, RNG, SEC, QQ, DLC, GOV'T LOT, TAX LOT, ACRES. Handwritten entries include IR 1, IS 2, TWP 12, RNG 12, SEC 25, TAX LOT 206, ACRES 1.6.

District Conveyance System:

Description of Delivery System:

Headgate: 37-4-C-2 Canal:

Beneficial Use:

Description of Beneficial Use: Pasture

Method Used to Apply Water: Sprinklers

Method Used to Calculate Beneficial Use: on site + maps

User Interviewed: (x) Yes ( ) No

Beneficial Use Made as Authorized: (x) Yes ( ) No

Description of Beneficial Use if Less than Authorized:

Inspected By: [Signature] Date: 9/19/24

Instructions: Attach and label the corresponding final proof map.

RECEIVED

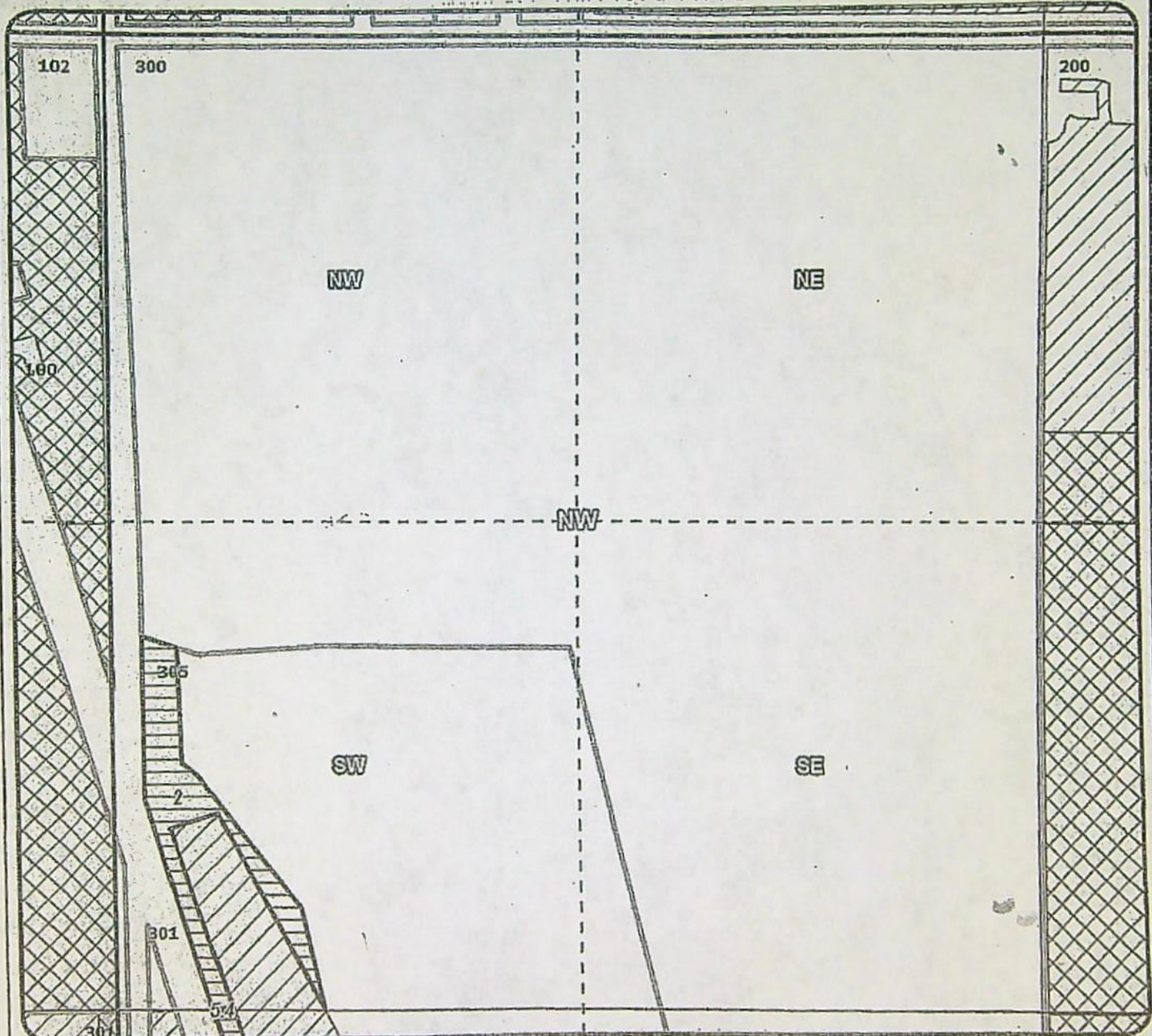
NOV 08 2024

Aug. 2009

# NORTH UNIT IRRIGATION DISTRICT

2021 *Claim of Beneficial Use*

DINN: #2021-16 FOR KOOLHAAS SURVIVOR'S TRUST  
 CERTIFICATES: 93422 (IR) PERMIT: 54930 (IS)



DINN	LEGAL DESCRIPTION	CERT	ACRES	USE	STATUS
2021-16	11-13-25-SW/NW-305	93422	2.0	IR	ON
2021-16	11-13-25-SW/NW-305	54930 Permit	2.0	IS	ON

**Legend**

- COBU
- Primary Water Right
- Supplemental Water Right
- Canals
- Taxlots

RECEIVED

NOV 08 2024

OWRD

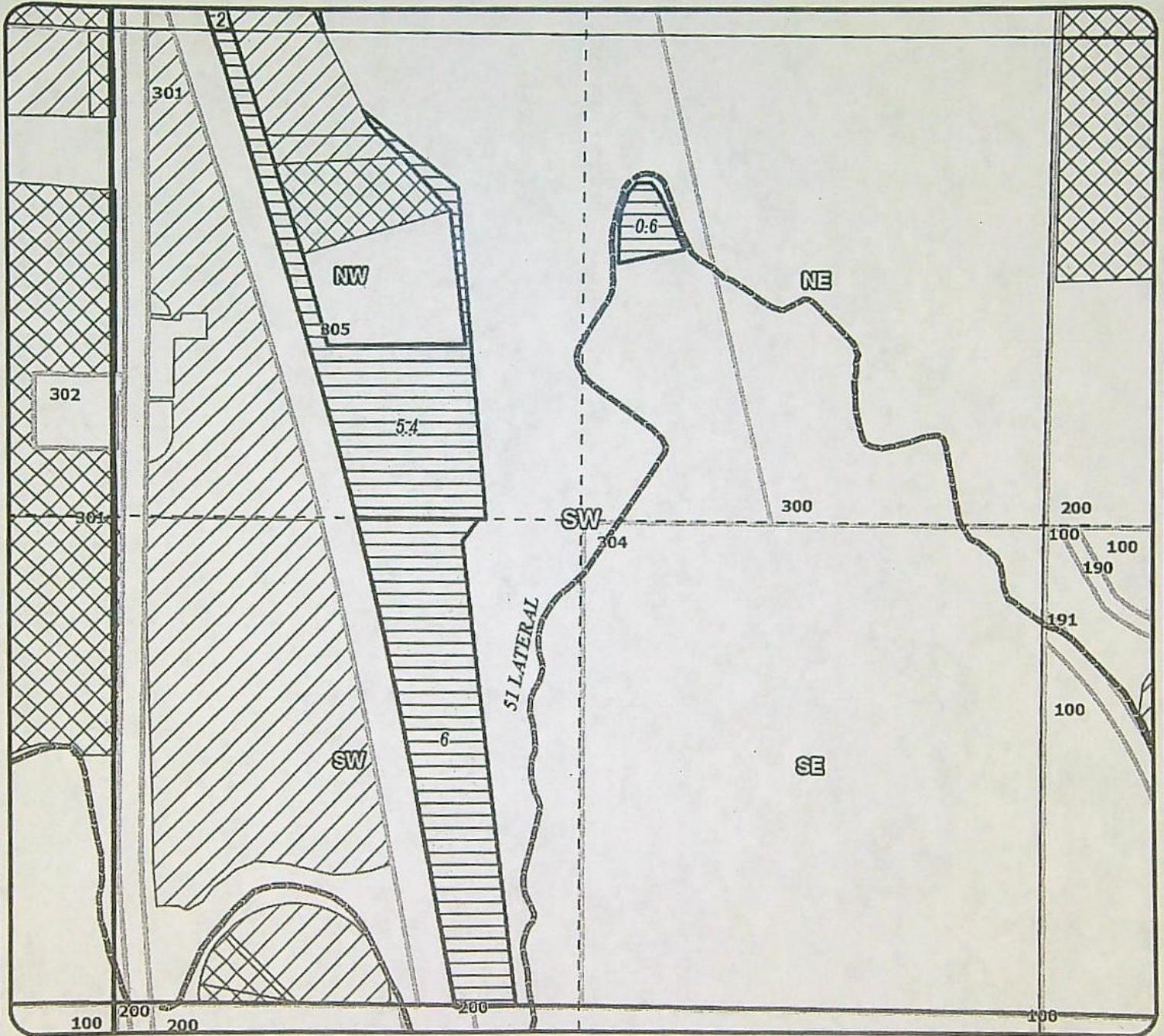
*Map 1 of 2*

# NORTH UNIT IRRIGATION DISTRICT

2021 iClaim of Beneficial use

DINN: #2021-16 FOR KOOLHAAS SURVIVOR'S TRUST

CERTIFICATES: 72279 (IR), 72281 (IS)



DINN	LEGAL DESCRIPTION	CERT	ACRES	USE	STATUS
2021-16	11-13-25-SW/SW-305	72279	6.00	IR	ON
2021-16	11-13-25-SW/SW-305	72281	6.00	IS	ON
2021-16	11-13-25-NW/SW-305	72279	5.40	IR	ON
2021-16	11-13-25-NW/SW-305	72281	5.40	IS	ON
2021-16	11-13-25-NE/SW-305	72279	0.6	IR	ON
2021-16	11-13-25-NE/SW-305	72281	0.6	IS	ON

**Legend**

- iCOBU
- Primary Water Right
- Supplemental Water Right
- Canals
- Taxlots

RECEIVED

NOV 08 2024

Map 2 of 2

OWNER





CLAIM OF BENEFICIAL USE
Site Report

Transfer Number: T - 13971 District Internal Notice #: 2021-16

User Name: Jake Koolhaas

Place of Use:

Table with 10 columns: USE, POD #, TWP, RNG, SEC, QQ, DLC, GOV'T LOT, TAX LOT, ACRES. Contains 4 rows of handwritten data.

District Conveyance System:

Description of Delivery System:

Headgate: 51-D-3 Canal:

Beneficial Use:

Description of Beneficial Use: Pasture, Orchard grass, Cereal Rye

Method Used to Apply Water: Sprinklers, wheel & Hand

Method Used to Calculate Beneficial Use: on site + maps

User Interviewed: (x) Yes ( ) No

Beneficial Use Made as Authorized: (x) Yes ( ) No

Description of Beneficial Use if Less than Authorized:

Inspected By: [Signature] Date: 8/30/24

Instructions: Attach and label the corresponding final proof map

RECEIVED

NOV 08 2024

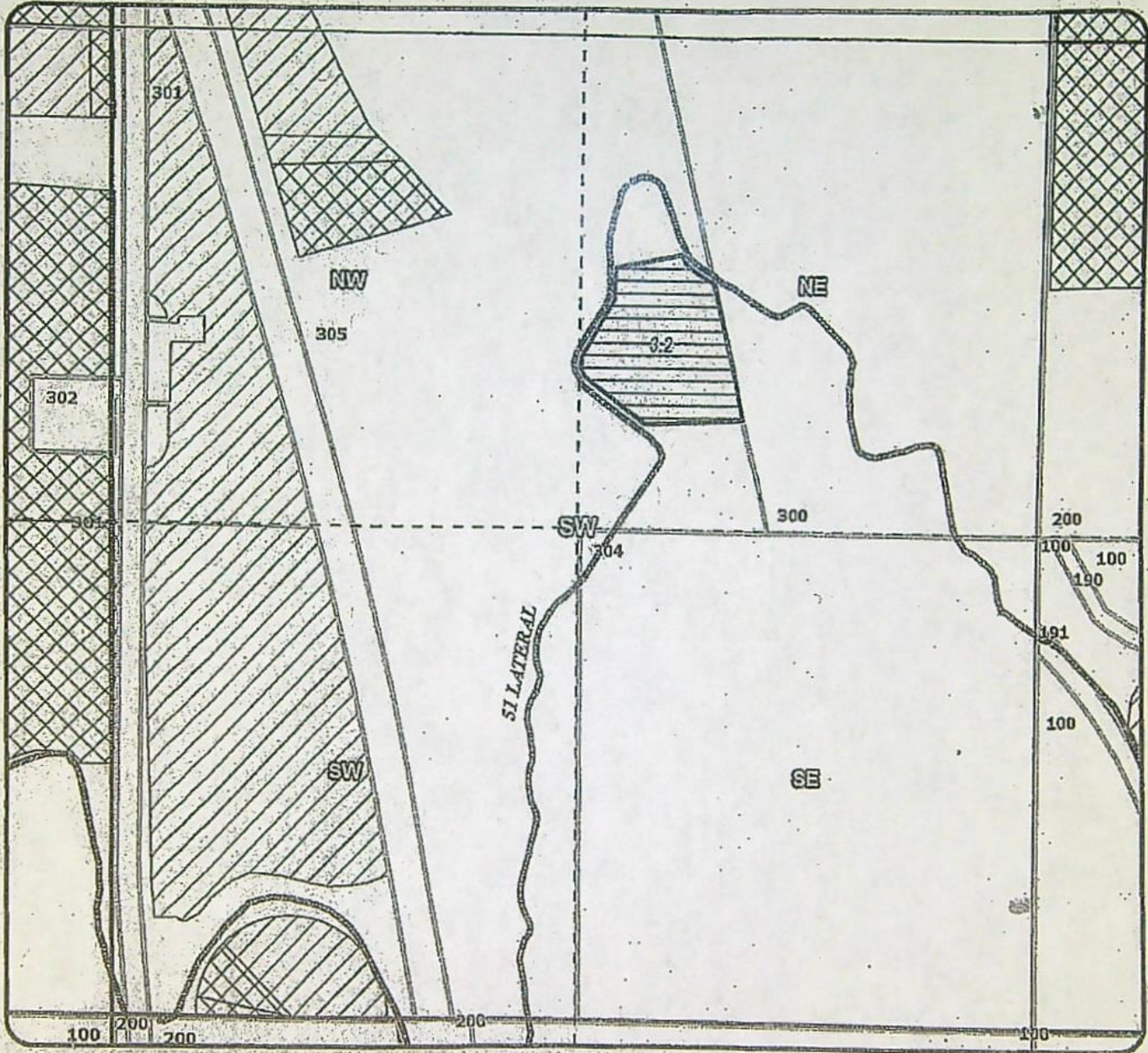
Aug. 2009

# NORTH UNIT IRRIGATION DISTRICT

2021 *Claim of Beneficial Use*

DINN: #2021-17 FOR KOOLHAAS SURVIVOR'S TRUST

CERTIFICATES: 72279 (IR), 72281 (IS)



DINN	LEGAL DESCRIPTION	CERT	ACRES	USE	STATUS
2021-17	11-13-25-NE/SW-305	72279	3.1	IR	ON
2021-11	11-13-25-NE/SW-305	72281	3.1	IS	ON

### Legend

- Koobu*
- Primary Water Right
- Supplemental Water Right
- Canals
- Taxlots

RECEIVED

NOV 08 2024

OWRD



CLAIM OF BENEFICIAL USE
Site Report

Transfer Number: T - 13971 District Internal Notice #: 2021-17

User Name: Jake Koolhaas

Place of Use:

Table with 10 columns: USE, POD #, TWP, RNG, SEC, QQ, DLC, GOV'T LOT, TAX LOT, ACRES. Contains handwritten entries for two rows.

District Conveyance System:

Description of Delivery System:

Headgate: 51-D-3 Canal:

Beneficial Use:

Description of Beneficial Use: Cornal Rye

Method Used to Apply Water: Sprinklers, Handline

Method Used to Calculate Beneficial Use: on site + maps

User Interviewed: (x) Yes ( ) No

Beneficial Use Made as Authorized: (x) Yes ( ) No

Description of Beneficial Use if Less than Authorized:

Inspected By: [Signature]

Date: 8/30/24

Instructions: Attach and label the corresponding final proof map.

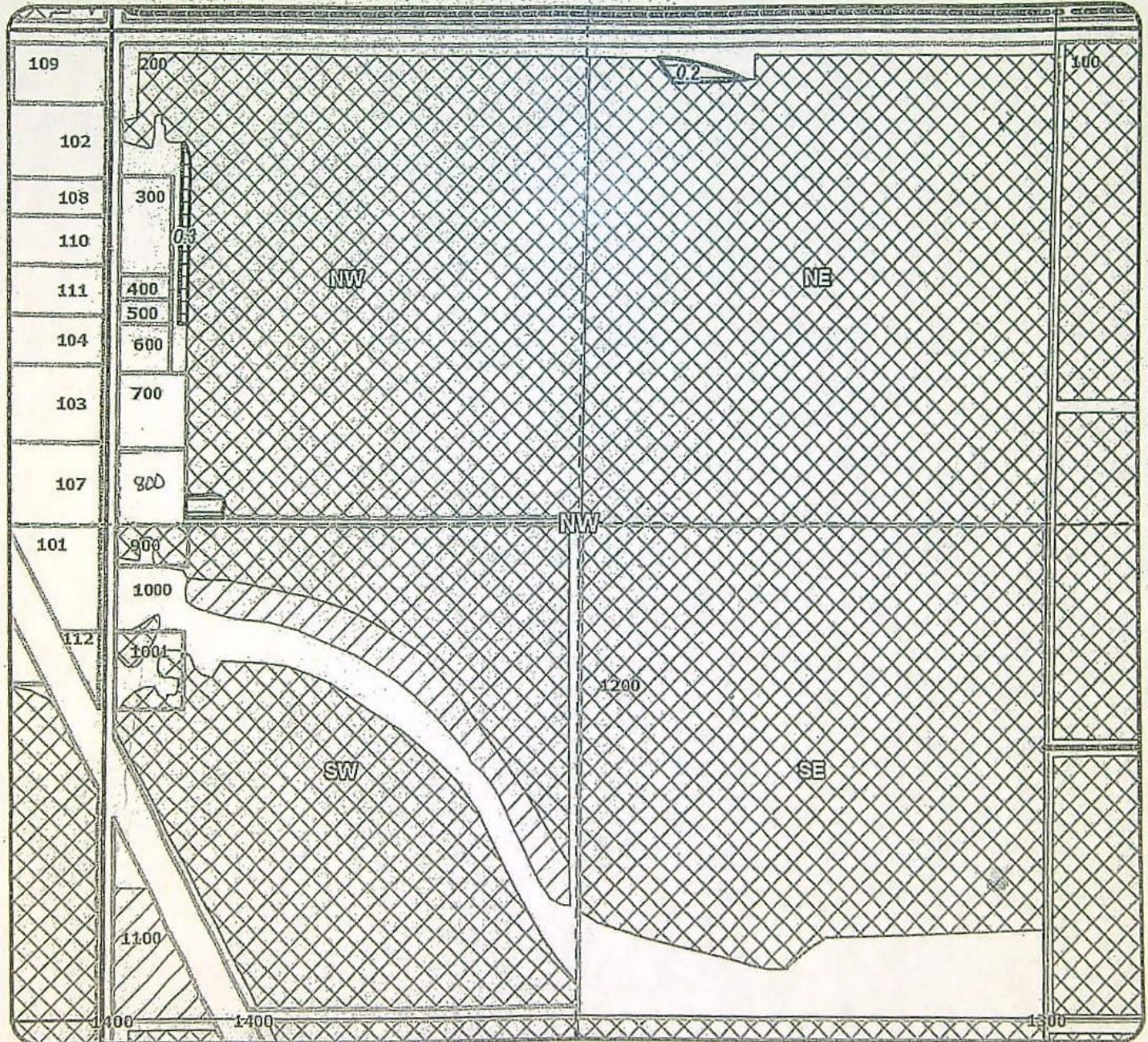

RECEIVED

NOV 08 2024

# NORTH UNIT IRRIGATION DISTRICT

2021 *Claim of Beneficial Use*

DINN: #2021-18 FOR SAMSEL  
 CERTIFICATES: 72279 (IR), 72281 (IS)



DINN	LEGAL DESCRIPTION	CERT	ACRES	USE	STATUS
2021-18	10-13-10-NW/NW-200	72279	0.30	IR	ON
2021-18	10-13-10-NW/NW-200	72281	0.30	IS	ON
2021-18	10-13-10-NE/NW-200	72279	0.20	IR	ON
2021-18	10-13-10-NE/NW-200	72281	0.20	IS	ON

### Legend

- COBU
- Primary Water Right
- Supplemental Water Right
- Canals
- Taxlots

RECEIVED

NOV 08 2024

OWRD



# CLAIM OF BENEFICIAL USE Site Report

Transfer Number: T - 13971 District Internal Notice #: 2021-18

User Name: Scott Samse

**Place of Use:**

USE	POD #	TWP	RNG	SEC	QQ	DLC	GOV'T LOT	TAX LOT	ACRES
IR	1	10	13	10	NE NW			200	0.3
IS	2	10	13	10	NE NW			200	0.3
IR	1	10	13	10	NE NW			200	0.2
IS	2	10	13	10	NE NW			200	0.2

**District Conveyance System:**

Description of Delivery System: \_\_\_\_\_

Headgate: 59-3-G Canal: \_\_\_\_\_

**Beneficial Use:**

Description of Beneficial Use: Grass for Seed

Method Used to Apply Water: Sprinkler Pivot

Method Used to Calculate Beneficial Use: on site & maps

User Interviewed:  Yes  No

Beneficial Use Made as Authorized:  Yes  No

Description of Beneficial Use if Less than Authorized:  
\_\_\_\_\_  
\_\_\_\_\_

Inspected By: [Signature] Date: 9/24/24

Instructions: Attach and label the corresponding final proof map.

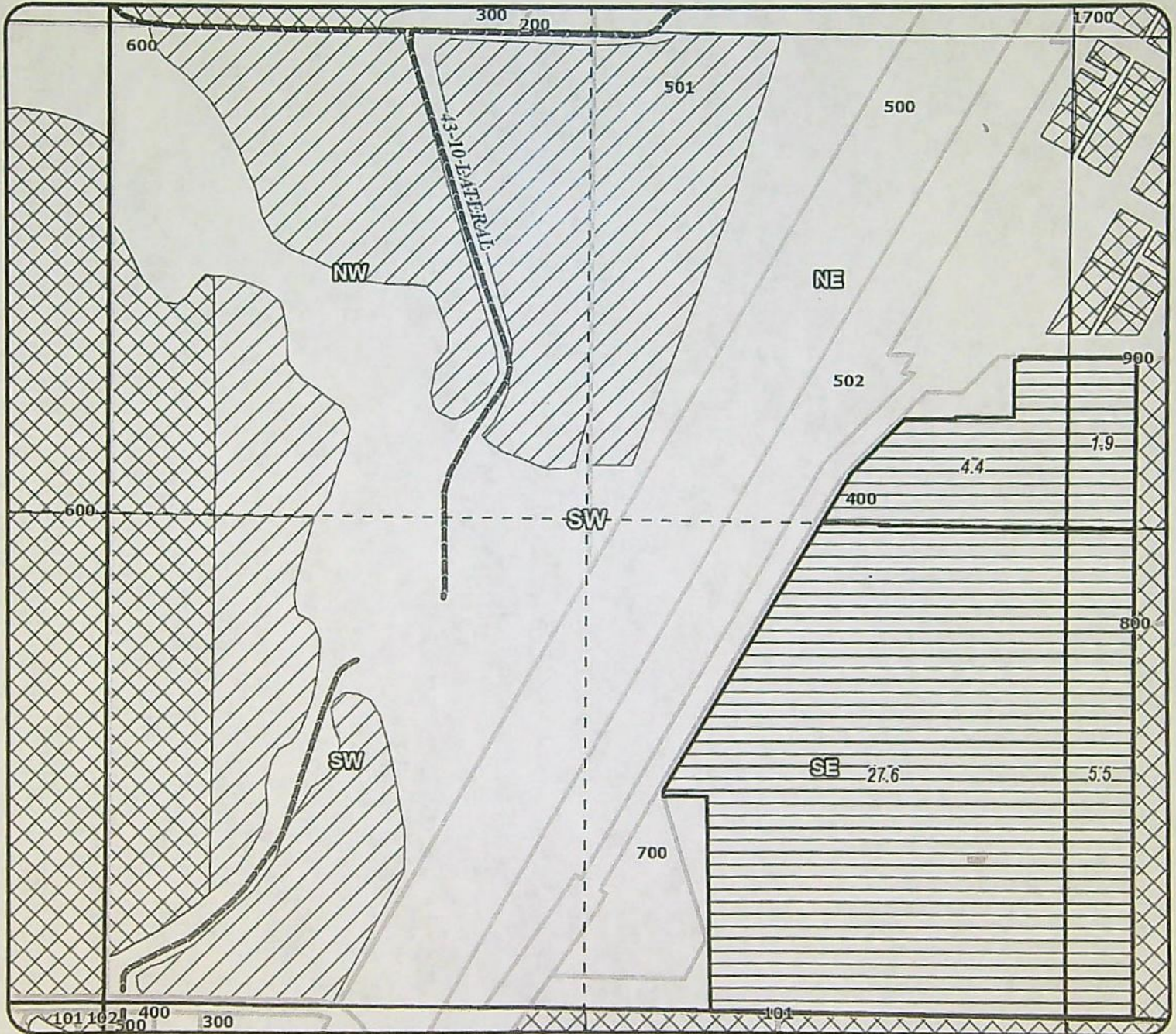
RECEIVED

NOV 08 2024

# NORTH UNIT IRRIGATION DISTRICT

2021 *Claim of Beneficial use*

DINN: #2021-19 *Barry Dinkel*  
 CERTIFICATES: 72279 (IR), 72281 (IS)



DINN	LEGAL DESCRIPTION	CERT	ACRES	USE	STATUS
2021-19	11-13-28-SE/SW-400	72279	27.60	IR	ON
2021-19	11-13-28-SE/SW-400	72281	27.60	IS	ON
2021-19	11-13-28-NE/SW-400	72279	4.40	IR	ON
2021-19	11-13-28-NE/SW-400	72281	4.40	IS	ON

### Legend

- COBU
- Primary Water Right
- Supplemental Water Right
- Canals
- Taxlots

RECEIVED

NOV 08 2024

OWRD

*Map 1 of 2*

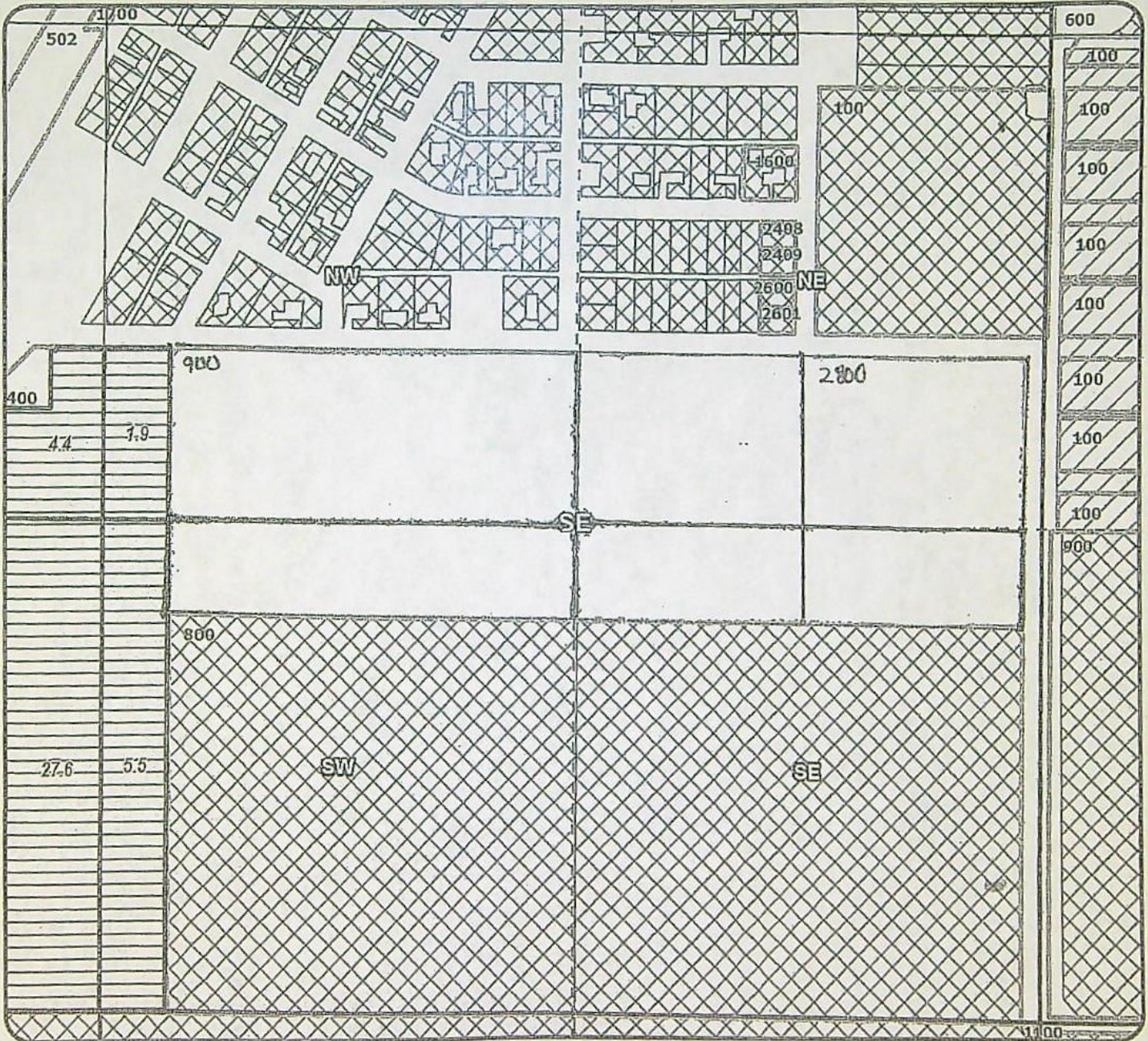
# NORTH UNIT IRRIGATION DISTRICT

2021 Claim of Beneficial Use

DINN: #2021-19

Barry Dinkel

CERTIFICATES: 72279 (IR), 72281 (IS)



DINN	LEGAL DESCRIPTION	CERT	ACRES	USE	STATUS
2021-19	11-13-28-NW/SE-400	72279	1.90	IR	ON
2021-19	11-13-28-NW/SE-400	72281	1.90	IS	ON
2021-19	11-13-28-SW/SE-400	72279	5.50	IR	ON
2021-19	11-13-28-SW/SE-400	72281	5.50	IS	ON

### Legend

- COBU
- Primary Water Right
- Supplemental Water Right
- Canals
- Taxlots

RECEIVED

NOV 08 2024

OWRD

Map 2 of 2



# CLAIM OF BENEFICIAL USE Site Report

Transfer Number: T - 13971 District Internal Notice #: 2021-19

User Name: Bunny Dinkel

### Place of Use:

USE	POD #	TWP	RNG	SEC	QQ	DLC	GOV'T LOT	TAX LOT	ACRES
IR IS	1/2	11	13	28		SE SW		400	27.6
IR IS	1/2	11	13	28		NE SW		400	4.4
IR IS	1/2	11	13	28		NW SE		400	1.9
IR IS	1/2	11	13	28		SW SE		400	5.5

### District Conveyance System:

Description of Delivery System: \_\_\_\_\_

Headgate: R 51-K-1 Canal: \_\_\_\_\_

### Beneficial Use:

Description of Beneficial Use: Canola

Method Used to Apply Water: Sprinkler Pivot + endgun

Method Used to Calculate Beneficial Use: on site + maps

User Interviewed:  Yes  No

Beneficial Use Made as Authorized:  Yes  No

Description of Beneficial Use if Less than Authorized: \_\_\_\_\_

Inspected By: [Signature] Date: 7/19/24

Instructions: Attach and label the corresponding final proof map.

RECEIVED

NOV 08 2024

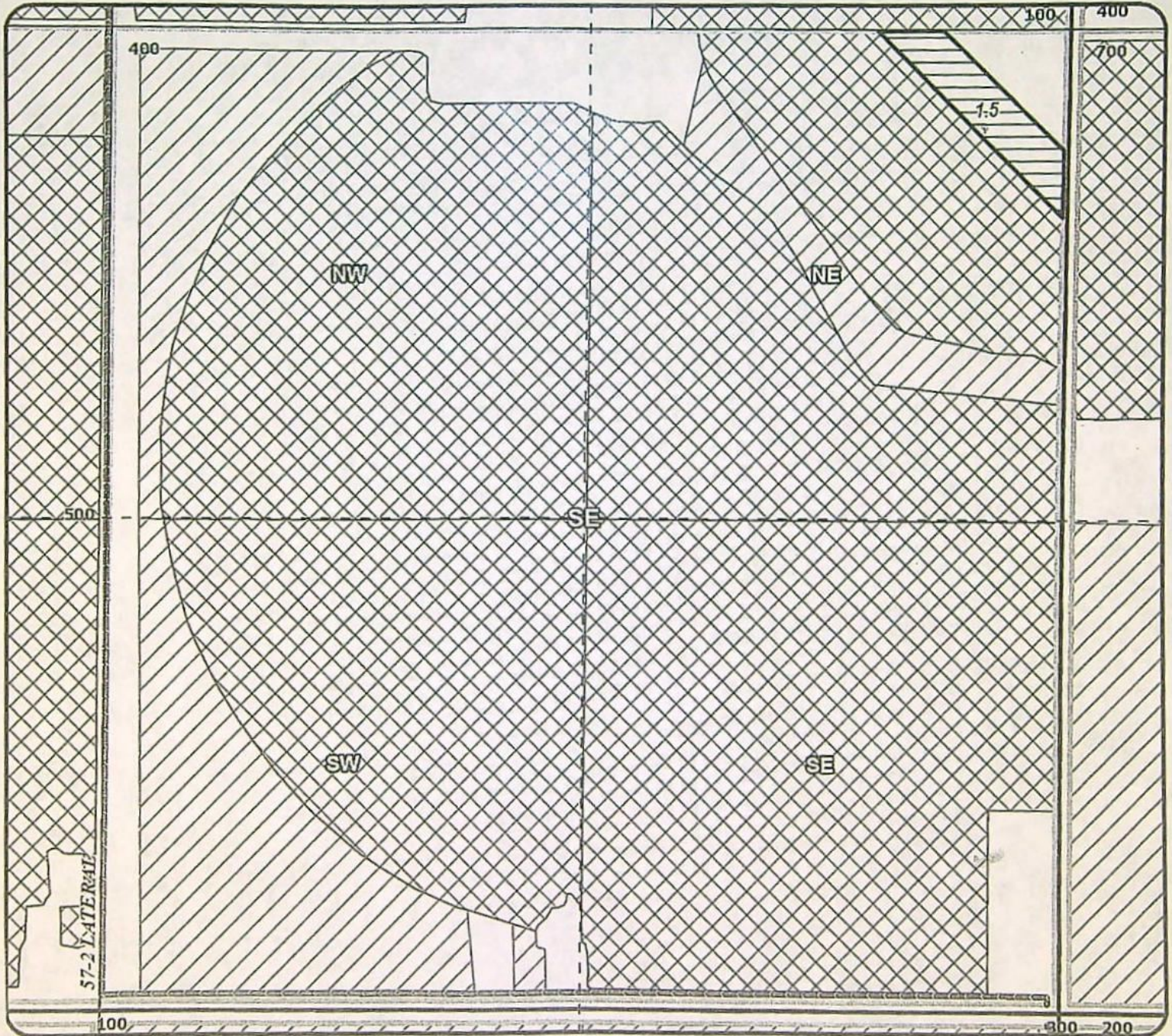
Aug. 2009



# NORTH UNIT IRRIGATION DISTRICT

2021 Claim of Beneficial Use T-13971

DINN: #2021-20 FOR ZEHR, STEPHEN  
 CERTIFICATES: 72279 (IR), 72281 (IS)



DINN	LEGAL DESCRIPTION	CERT	ACRES	USE	STATUS
2021-20	10-13-21-NE/SE-400	72279	1.50	IR	ON
2021-20	10-13-21-NE/SE-400	72281	1.50	IS	ON

### Legend

- COBU
- Primary Water Right
- Supplemental Water Right
- Canals
- Taxlots

RECEIVED

NOV 08 2024

OWRD



CLAIM OF BENEFICIAL USE
Site Report

Transfer Number: T - 13971 District Internal Notice #: 2021-20

User Name: Stephen Zehr

Place of Use:

Table with 10 columns: USE, POD #, TWP, RNG, SEC, QQ, DLC, GOV'T LOT, TAX LOT, ACRES. Handwritten entries include IR 1, IS 2, TWP 10, RNG 13, SEC 21, TAX LOT 400, ACRES 1.5.

District Conveyance System:
Description of Delivery System:

Headgate: 57-2-C Canal:

Beneficial Use:

Description of Beneficial Use: Hay / Grass Seed

Method Used to Apply Water: pivot end gun / sprinkler

Method Used to Calculate Beneficial Use: on site maps

User Interviewed: (X) Yes ( ) No

Beneficial Use Made as Authorized: (X) Yes ( ) No

Description of Beneficial Use if Less than Authorized:

Inspected By: [Signature] Date: 8/30/24

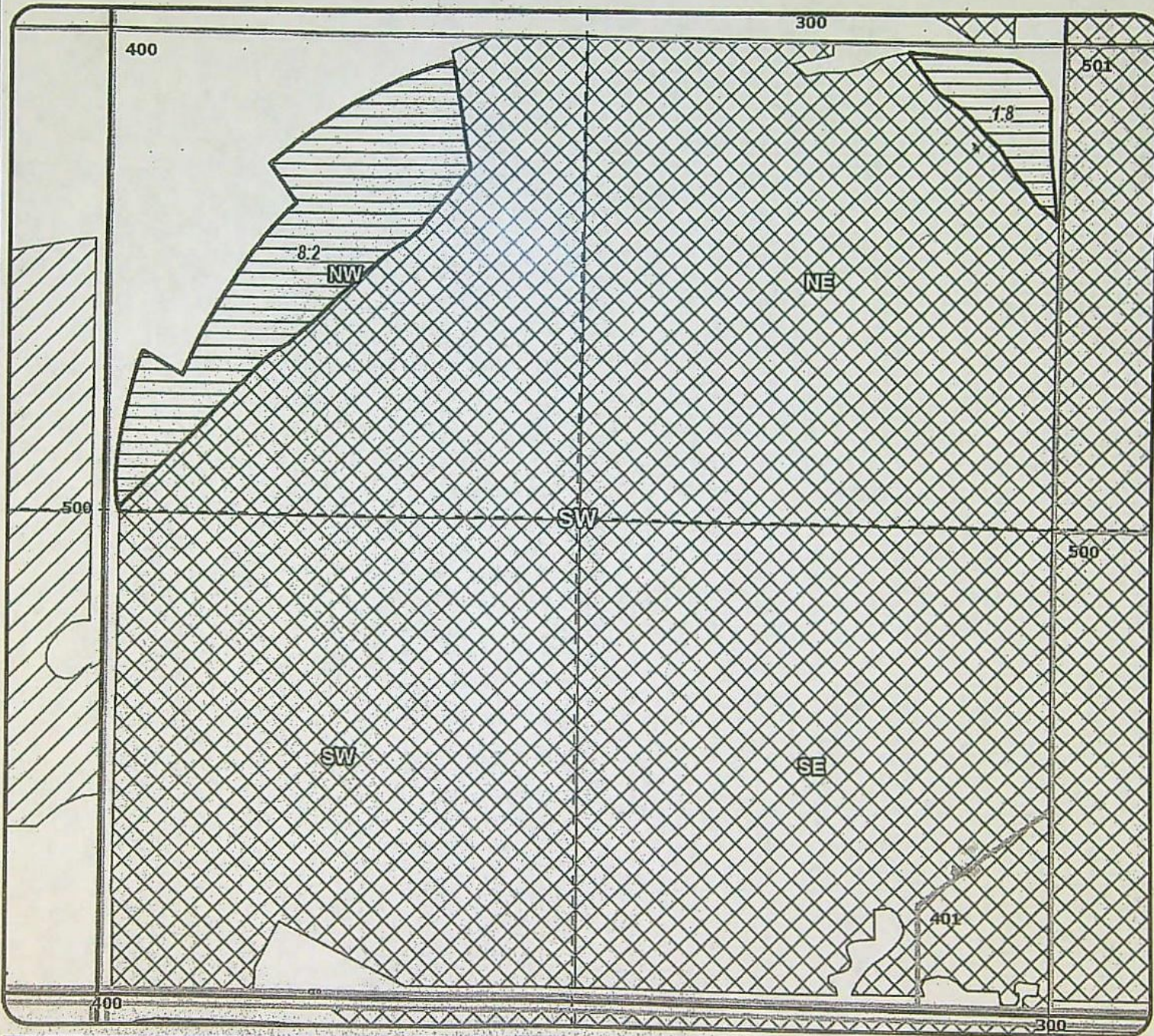

Instructions: Attach and label the corresponding final proof map.

RECEIVED
NOV 08 2024
OWRD

# NORTH UNIT IRRIGATION DISTRICT

2021 Claim of Beneficial Use T-13971

DINN: #2021-21 FOR ZEHR, RAYMOND ET AL  
 CERTIFICATES: 72279 (IR), 72281 (IS)



DINN	LEGAL DESCRIPTION	CERT	ACRES	USE	STATUS
2021-21	11-13-29-NE/SW-400	72279	1.80	IR	ON
2021-21	11-13-29-NE/SW-400	72281	1.80	IS	ON
2021-21	11-13-29-NW/SW-400	72279	8.20	IR	ON
2021-21	11-13-29-NW/SW-400	72281	8.20	IS	ON

### Legend

- COBU
- Primary Water Right
- Supplemental Water Right
- Canals
- Taxlots

RECEIVED

NOV 08 2024

OWRD



# CLAIM OF BENEFICIAL USE Site Report

Transfer Number: T - 13971 District Internal Notice #: 2021-21

User Name: Raymond Zehr / Rock Chuck Farms

**Place of Use:**

USE	POD #	TWP	RNG	SEC	QQ	DLC	GOV'T LOT	TAX LOT	ACRES
IRIS	1/2	11	13	29	NWSEW			400	8.2
IRIS	1/2	11	13	29	NWSEW			400	1.8

**District Conveyance System:**

Description of Delivery System: \_\_\_\_\_

Headgate: 43-10-1-C Canal: \_\_\_\_\_

**Beneficial Use:**

Description of Beneficial Use: Teff, Triticale, Pinto Beans / Pasture

Method Used to Apply Water: Sprinkler Pivot + End gun

Method Used to Calculate Beneficial Use: on site + Maps

User Interviewed:  Yes  No

Beneficial Use Made as Authorized:  Yes  No

Description of Beneficial Use if Less than Authorized:

\_\_\_\_\_  
\_\_\_\_\_  
\_\_\_\_\_

Inspected By: [Signature] Date: 8/30/24

**Instructions:** Attach and label the corresponding final proof map.

RECEIVED

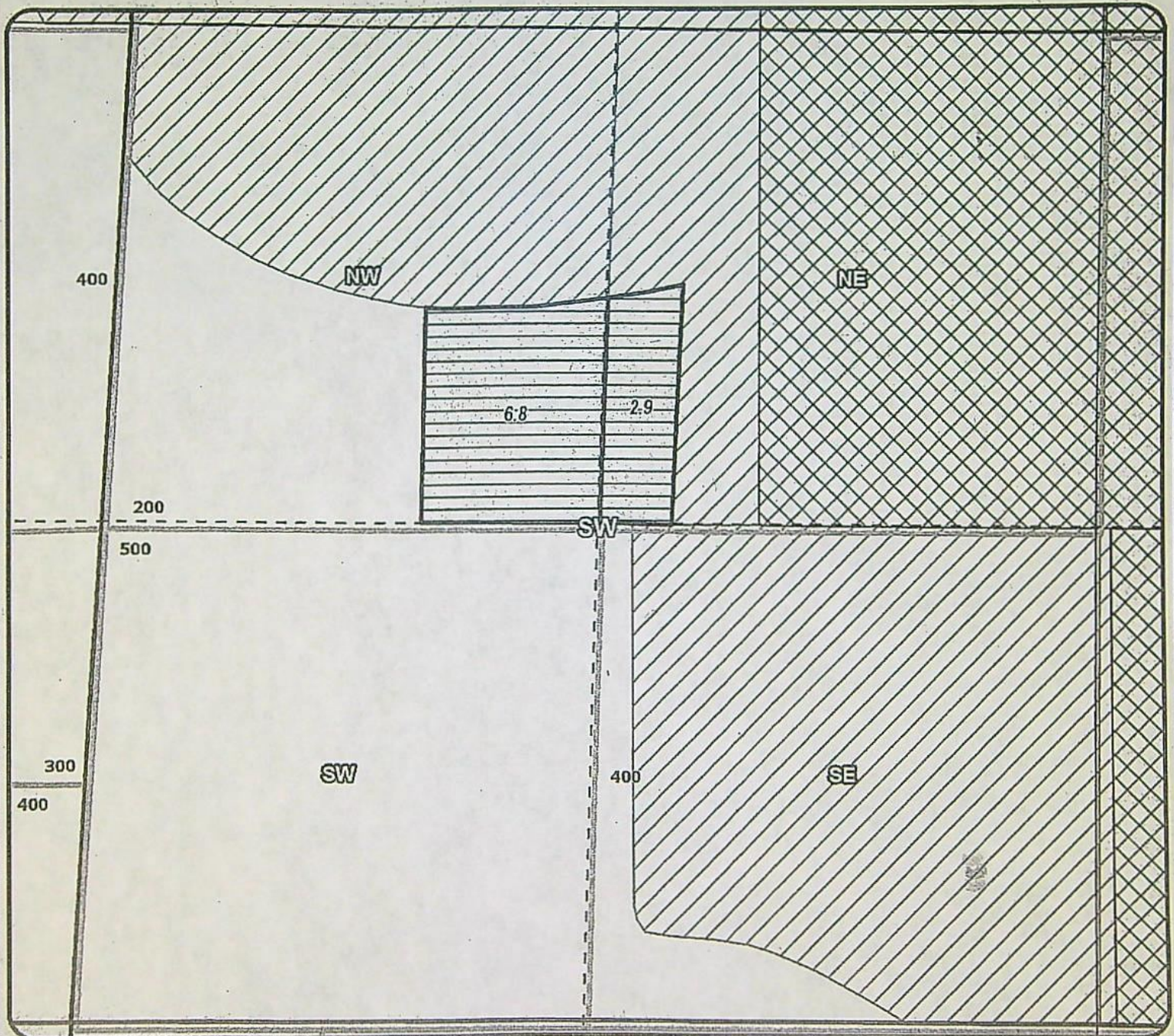
NOV 08 2024

# NORTH UNIT IRRIGATION DISTRICT

2021 Claim of Beneficial Use T-13971

DINN: #2021-22 FOR DERSTINE

CERTIFICATES: 72279 (IR), 72281 (IS)



DINN	LEGAL DESCRIPTION	CERT	ACRES	USE	STATUS
2021-22	13-12-11-NE/SW-200	72279	2.90	IR	ON
2021-22	13-12-11-NE/SW-200	72281	2.90	IS	ON
2021-22	13-12-11-NW/SW-200	72279	6.80	IR	ON
2021-22	13-12-11-NW/SW-200	72281	6.80	IS	ON

### Legend

- COBU
- Primary Water Right
- Supplemental Water Right
- Canals
- Taxlots

RECEIVED

NOV 08 2024

OWRD



CLAIM OF BENEFICIAL USE
Site Report

Transfer Number: T - 13971 District Internal Notice #: 2021-22

User Name: Matt Derstine etal

Place of Use:

Table with 10 columns: USE, POD #, TWP, RNG, SEC, QO, DLC, GOV'T LOT, TAX LOT, ACRES. Contains handwritten entries for two rows of land parcels.

District Conveyance System:

Description of Delivery System:

Headgate: 37-H Canal:

Beneficial Use:

Description of Beneficial Use: Pasture / Tritical grain / Hay

Method Used to Apply Water: Sprinklers Hose wheel + wheel line

Method Used to Calculate Beneficial Use: on site + maps

User Interviewed: (x) Yes ( ) No

Beneficial Use Made as Authorized: (x) Yes ( ) No

Description of Beneficial Use if Less than Authorized:

Inspected By: [Signature] Date: 9/19/24

Instructions: Attach and label the corresponding final proof map.

RECEIVED
NOV 08 2024
OWRD

6. SIGNATURES

The district certifies that it has inspected the place of use listed in Table I, and confirms the change in place of use has been completed consistent with the terms and conditions of the final order approving the transfer.

Joshua J. Bailey  
Signature of District Manager  
or District Board Chairperson

11/5/24  
Date

Joshua L Bailey  
Type or Print Name of District Manager  
or District Board Chairperson

RECEIVED  
NOV 08 2024  
OWRD



# Oregon

Kate Brown, Governor

Water Resources Department

725 Summer St NE, Suite A

Salem, OR 97301

(503) 986-0900

Fax (503) 986-0904

December 6, 2022

NORTH UNIT IRRIGATION DISTRICT  
JOSH BAILEY  
2024 NW BEECH ST  
MADRAS, OR 97741

REFERENCE: District Transfer T-13971

Enclosed is a copy of the final order approving your District Transfer.

The time allowed to complete the transfer is specified in the final order. You are required to submit a claim of beneficial use to this Department within one year of the date you complete the change(s) or within one year of the completion date authorized final order whichever comes first. If necessary, you may request more time by filing for transfer extension. All extensions are subject to approval.

To file a claim please include:

1. A CLAIM OF BENEFICIAL USE form
2. A CLAIM OF BENEFICIAL USE SITE REPORT
3. A Claim of Beneficial Use Map (this map does not need to be prepared by a Certified Water Rights Examiner (CWRE))

All forms needed to file a claim for a district transfer are available at

<https://www.oregon.gov/OWRD/programs/WaterRights/Transfers/DistTransfer/Pages/Forms.aspx>

If you have any questions related to the approval of this transfer, you may contact your caseworker Ann Reece by telephone at (503) 979-3214 or by e-mail at [Ann.L.Reece@water.oregon.gov](mailto:Ann.L.Reece@water.oregon.gov).

Sincerely,

Julie C. Baustian

Water Right Services Support  
Transfers and Conservation Section

cc: Jeremy T. Giffin, Watermaster Dist. # 11 (via email)

Enclosure





Priority Date: FEBRUARY 28, 1913

Rate / Duty: The amount of water used for irrigation, together with the amount secured under any other right existing for the same lands, is limited to a diversion of ONE-FORTHIETH of one cubic foot per second (or its equivalent) and 5.25 acre-feet per acre during the irrigation season of each year, and is further subject to the terms and conditions of the State Engineer's Orders dated January 20, 1955 and February 4, 1955.

Sources: The DESCHUTES RIVER, WICKIUP RESERVOIR (constructed under Permit R-1677, and HAYSTACK RESERVOIR (constructed under Permit R-1754), tributaries to the COLUMBIA RIVER.

Authorized Points of Diversion:

Twp	Rng	Mer	Sec	Q-Q	Measured Distances
17 S	12 E	WM	29	SE NE	DESCHUTES RIVER: 1700 FEET SOUTH AND 730 FEET WEST FROM THE NE CORNER OF SECTION 29
22 S	9 E	WM	7	SW NE	WICKIUP RESERVOIR – NONE GIVEN
12 S	13 E	WM	27	SW NE	HAYSTACK RESERVOIR – NONE GIVEN

Authorized Place of Use:

IRRIGATION									
Twp	Rng	Mer	Sec	Q-Q	GLot	Acres	Taxlot	Water User	Notice
9 S	13 E	WM	26	SW NW		3.4	300	GRASSMAN TRUST	2021-01
9 S	13 E	WM	26	SE NW		3.1	300	GRASSMAN TRUST	2021-01
10 S	13 E	WM	10	NW NW		0.5	800	MAYNARD & FRANKEN	2021-18
10 S	13 E	WM	22	NE NE		0.4	100	GRASSMAN TRUST	2021-01
10 S	13 E	WM	22	NE NE		2.0	200	GRASSMANS TRUST	2021-01
10 S	13 E	WM	22	NW NE		2.4	200	GRASSMANS TRUST	2021-01
10 S	13 E	WM	22	SE NE		3.9	200	GRASSMANS TRUST	2021-01
10 S	14 E	WM	20	NW NE		1.0	200	FORRISTALL	2021-04
10 S	14 E	WM	20	NE NW		2.4	200	FORRISTALL	2021-04
10 S	14 E	WM	20	SW SW		0.5	400	FORRISTALL	2021-04
11 S	13 E	WM	10	SW NE		0.9	202	JASA	2021-07
11 S	13 E	WM	10	SW NE		2.0	201	SAVAGE	2021-08
11 S	13 E	WM	22	SW SW		3.2	1400	TEENY	2021-17
11 S	13 E	WM	23	SW SW		0.6	801	D B HOME SOLUTIONS LLC	2021-02
11 S	13 E	WM	28	NE SE		6.9	900	HALE-CAMPBELL PROPERTIES	2021-19
11 S	13 E	WM	28	NE SE		6.8	2800	HALE-CAMPBELL PROPERTIES	2021-19
11 S	13 E	WM	28	NW SE		12.4	900	HALE-CAMPBELL PROPERTIES	2021-19
11 S	13 E	WM	28	SW SE		6.2	900	HALE-CAMPBELL PROPERTIES	2021-19
11 S	13 E	WM	28	SE SE		3.6	900	HALE-CAMPBELL PROPERTIES	2021-19
11 S	13 E	WM	28	SE SE		3.5	2800	HALE-CAMPBELL PROPERTIES	2021-19
12 S	12 E	WM	25	NE NW		1.6	208	MOSMEIER TRUST	2021-13
12 S	13 E	WM	16	NW NE		3.6	300	MACK	2021-09
12 S	13 E	WM	20	NW NW		1.5	300	ICKLER TRUST	2021-20
12 S	13 E	WM	20	NW NW		10.0	300	ICKLER TRUST	2021-21
12 S	13 E	WM	20	NW NW		9.4	300	ICKLER TRUST	2021-22

ONE-FORTIETH of one cubic foot per second (or its equivalent) and 4.0 acre-feet for each acre irrigated during the irrigation season of each year.

Source: CROOKED RIVER, tributary to the Deschutes River

Authorized Point of Diversion:

Twp	Rng	Mer	Sec	Q-Q	Measured Distances
14 S	13 E	WM	13	SW NE	590 FEET NORTH AND 2790 FEET EAST FROM THE W¼ CORNER OF SECTION 13

Authorized Place of Use:

SUPPLEMENTAL IRRIGATION									
Twp	Rng	Mer	Sec	Q-Q	GLot	Acres	Taxlot	Water User	Notice
9 S	13 E	WM	26	SW NW		3.4	300	GRASSMAN TRUST	2021-01
9 S	13 E	WM	26	SE NW		3.1	300	GRASSMAN TRUST	2021-01
10 S	13 E	WM	10	NW NW		0.5	800	MAYNARD & FRANKEN	2021-18
10 S	13 E	WM	22	NE NE		0.4	100	GRASSMAN TRUST	2021-01
10 S	13 E	WM	22	NE NE		2.0	200	GRASSMANS TRUST	2021-01
10 S	13 E	WM	22	NW NE		2.4	200	GRASSMANS TRUST	2021-01
10 S	13 E	WM	22	SE NE		3.9	200	GRASSMANS TRUST	2021-01
10 S	14 E	WM	20	NW NE		1.0	200	FORRISTALL	2021-04
10 S	14 E	WM	20	NE NW		2.4	200	FORRISTALL	2021-04
10 S	14 E	WM	20	SW SW		0.5	400	FORRISTALL	2021-04
11 S	13 E	WM	10	SW NE		0.9	202	JASA	2021-07
11 S	13 E	WM	10	SW NE		2.0	201	SAVAGE	2021-08
11 S	13 E	WM	22	SW SW		3.2	1400	TEENY	2021-17
11 S	13 E	WM	23	SW SW		0.6	801	D B HOME SOLUTIONS LLC	2021-02
11 S	13 E	WM	28	NE SE		6.9	900	HALE-CAMPBELL PROPERTIES	2021-19
11 S	13 E	WM	28	NE SE		6.8	2800	HALE-CAMPBELL PROPERTIES	2021-19
11 S	13 E	WM	28	NW SE		12.4	900	HALE-CAMPBELL PROPERTIES	2021-19
11 S	13 E	WM	28	SW SE		6.2	900	HALE-CAMPBELL PROPERTIES	2021-19
11 S	13 E	WM	28	SE SE		3.6	900	HALE-CAMPBELL PROPERTIES	2021-19
11 S	13 E	WM	28	SE SE		3.5	2800	HALE-CAMPBELL PROPERTIES	2021-19
12 S	12 E	WM	25	NE NW		1.6	208	MOSMEIER TRUST	2021-13
12 S	13 E	WM	16	NW NE		3.6	300	MACK	2021-09
12 S	13 E	WM	20	NW NW		1.5	300	ICKLER TRUST	2021-20
12 S	13 E	WM	20	NW NW		10.0	300	ICKLER TRUST	2021-21
12 S	13 E	WM	20	NW NW		9.4	300	ICKLER TRUST	2021-22
12 S	13 E	WM	20	SW NW		0.3	300	ICKLER TRUST	2021-01
13 S	12 E	WM	12	NW NW	4	12.0	300	IVERSON RLT	2021-22
<b>Total</b>						<b>104.1</b>			

8. Transfer Application T-13971 proposes to change the place of use to:

Proposed Place of Use:

SUPPLEMENTAL IRRIGATION									
Twp	Rng	Mer	Sec	Q-Q	Acres	Taxlot	Water User	Notice	
10 S	13 E	WM	10	NE NW	0.2	200	SAMSEL	2021-18	
10 S	13 E	WM	10	NW NW	0.3	200	SAMSEL	2021-18	

IRRIGATION									
Twp	Rng	Mer	Sec	Q-Q	GLot	Acres	Taxlot	Water User	Notice
12 S	13 E	WM	20	SW NW		0.3	300	ICKLER TRUST	2021-01
13 S	12 E	WM	12	NW NW	4	12.0	300	IVERSON RLT	2021-22
						<b>Total</b>	<b>104.1</b>		

6. Transfer Application T-13971 proposes to change the place of use to:

**Proposed Place of Use:**

IRRIGATION									
Twp	Rng	Mer	Sec	Q-Q	Acres	Taxlot	Water User	Notice	
10 S	13 E	WM	10	NE NW	0.2	200	SAMSEL	2021-18	
10 S	13 E	WM	10	NW NW	0.3	200	SAMSEL	2021-18	
10 S	13 E	WM	21	NE SE	1.5	400	ZEHR	2021-20	
10 S	13 E	WM	22	NE NE	3.5	102	GRASSMAN TRUST	2021-01	
10 S	13 E	WM	22	NW NE	11.7	200	GRASSMAN TRUST	2021-01	
10 S	14 E	WM	20	NE SW	2.2	400	FORRISTALL	2021-04	
10 S	14 E	WM	20	SW SW	1.7	400	FORRISTALL	2021-04	
10 S	14 E	WM	34	SW NW	3.6	1300	BAGGETT	2021-09	
11 S	13 E	WM	22	SW SE	0.6	1700	MENDEZ REVOCABLE TRUST	2021-03	
11 S	13 E	WM	25	NE SW	3.2	305	KOOLHAAS SURVIVOR'S TRUST	2021-17	
11 S	13 E	WM	25	NE SW	0.6	305	KOOLHAAS SURVIVOR'S TRUST	2021-16	
11 S	13 E	WM	25	NW SW	5.4	305	KOOLHAAS SURVIVOR'S TRUST	2021-16	
11 S	13 E	WM	25	NW SW	0.9	305	KOOLHAAS SURVIVOR'S TRUST	2021-07	
11 S	13 E	WM	25	NW SW	2.0	305	KOOLHAAS SURVIVOR'S TRUST	2021-08	
11 S	13 E	WM	25	SW SW	6.0	305	KOOLHAAS SURVIVOR'S TRUST	2021-16	
11 S	13 E	WM	28	NE SW	4.4	400	AMERICAN INVESTING LLC	2021-19	
11 S	13 E	WM	28	SE SW	27.6	400	AMERICAN INVESTING LLC	2021-19	
11 S	13 E	WM	28	NW SE	1.9	400	AMERICAN INVESTING LLC	2021-19	
11 S	13 E	WM	28	SW SE	5.5	400	AMERICAN INVESTING LLC	2021-19	
11 S	13 E	WM	29	NE SW	1.8	400	ZEHR	2021-21	
11 S	13 E	WM	29	NW SW	8.2	400	ZEHR	2021-21	
12 S	12 E	WM	25	NW NW	1.6	206	TICHENOR	2021-13	
13 S	12 E	WM	11	NE SW	2.9	200	DERSTINE	2021-22	
13 S	12 E	WM	11	NW SW	6.8	200	DERSTINE	2021-22	
						<b>Total</b>	<b>104.1</b>		

7. The portion of the second right to be transferred is as follows:

**Certificate:** 72281 in the name of NORTH UNIT IRRIGATION DISTRICT (perfected under Permit S-25921)

**Use:** SUPPLEMENTAL IRRIGATION of 104.10 acres

**Priority Date:** JUNE 23, 1955

**Rate / Duty:** The amount of water used for irrigation, together with the amount secured under any other right existing for the same lands, is limited to a diversion of

SUPPLEMENTAL IRRIGATION								
Twp	Rng	Mer	Sec	Q-Q	Acres	Taxlot	Water User	Notice
10 S	13 E	WM	21	NE SE	1.5	400	ZEHR	2021-20
10 S	13 E	WM	22	NE NE	3.5	3.5	GRASSMAN TRUST	2021-01
10 S	13 E	WM	22	NW NE	11.7	200	GRASSMAN TRUST	2021-01
10 S	14 E	WM	20	NE SW	2.2	400	FORRISTALL	2021-04
10 S	14 E	WM	20	SW SW	1.7	400	FORRISTALL	2021-04
10 S	14 E	WM	34	SW NW	3.6	1300	BAGGETT	2021-09
11 S	13 E	WM	22	SW SE	0.6	1700	MENDEZ REVOCABLE TRUST	2021-03
11 S	13 E	WM	25	NE SW	3.2	305	KOOLHAAS SURVIVOR'S TRUST	2021-17
11 S	13 E	WM	25	NE SW	0.6	305	KOOLHAAS SURVIVOR'S TRUST	2021-16
11 S	13 E	WM	25	NW SW	5.4	305	KOOLHAAS SURVIVOR'S TRUST	2021-16
11 S	13 E	WM	25	NW SW	0.9	305	KOOLHAAS SURVIVOR'S TRUST	2021-07
11 S	13 E	WM	25	NW SW	2.0	305	KOOLHAAS SURVIVOR'S TRUST	2021-08
11 S	13 E	WM	25	SW SW	6.0	305	KOOLHAAS SURVIVOR'S TRUST	2021-16
11 S	13 E	WM	28	NE SW	4.4	400	AMERICAN INVESTING LLC	2021-19
11 S	13 E	WM	28	SE SW	27.6	400	AMERICAN INVESTING LLC	2021-19
11 S	13 E	WM	28	NW SE	1.9	400	AMERICAN INVESTING LLC	2021-19
11 S	13 E	WM	28	SW SE	5.5	400	AMERICAN INVESTING LLC	2021-19
11 S	13 E	WM	29	NE SW	1.8	400	ZEHR	2021-21
11 S	13 E	WM	29	NW SW	8.2	400	ZEHR	2021-21
12 S	12 E	WM	25	NW NW	1.6	206	TICHENOR	2021-13
13 S	12 E	WM	11	NE SW	2.9	200	DERSTINE	2021-22
13 S	12 E	WM	11	NW SW	6.8	200	DERSTINE	2021-22
<b>Total</b>					<b>104.1</b>			

9. The portion of the third right to be transferred is as follows:

**Certificate:** 93422 in the name of NORTH UNIT IRRIGATION DISTRICT (confirmed by decree of the Circuit Court of the State of Oregon for Deschutes County)

**Use:** IRRIGATION of 53.8 acres

**Priority Dates:** OCTOBER 31, 1900 and DECEMBER 2, 1907

**Seasons of Use:** Season 1: April 1 through April 30 & October 1 through October 31  
 Season 2: May 1 through May 14 & September 15 through September 30  
 Season 3: May 15 through September 14

**Maximum Quantity (Rate) that can be applied to an acre:**

Season 1: Limited to 1.64 cfs per acre with priority date 10/31/1900  
 Season 2: Limited to 2.186 cfs per acre with priority date 10/31/1900  
 Season 3: Limited to 2.885 cfs per acre with priority date 10/31/1900 and 1.164 cfs per acre with priority date 12/02/1907

**Maximum Duty that can be applied to an acre:**

Limited to a diversion of not to exceed 2.5 acre-feet per acre and further limited to an annual volume of 134.5 acre-feet.

**Source:** The Deschutes River, tributary to the Columbia River

**Authorized Points of Diversion:**

Twp	Rng	Mer	Sec	Q-Q	Measured Distances
17 S	12 E	WM	29	SENE	NUID CANAL: 1700 FEET SOUTH AND 730 FEET WEST FROM THE NE CORNER OF SECTION 29
17 S	12 E	WM	29	SE NE	COID NORTH CANAL: 850 FEET NORTH AND 630 FEET WEST FROM THE E1/4 CORNER OF SECTION 29

**Authorized Place of Use:**

IRRIGATION									
Twp	Rng	Mer	Sec	Q-Q	GLot	Acres	Taxlot	Water User	Notice
12 S	13 E	WM	16	NW NE		13.9	300	MACK	2021-09
12 S	13 E	WM	16	NW NE		2.5	301	STANDLEY	2021-09
12 S	13 E	WM	16	NW NE		3.4	302	TOLMAN	2021-10
12 S	13 E	WM	16	NE NW		30.9	300	MACK	2021-10
12 S	13 E	WM	16	NE NW		1.0	301	STADLEY	2021-11
12 S	13 E	WM	16	NE NW		0.1	301	TOLMAN	2021-11
13 S	12 E	WM	12	SW NW	5	2.0	300	IVERSON RLT	2021-16
						<b>Total</b>	<b>53.8</b>		

10. Transfer Application T-13971 proposes to change the place of use to:

**Proposed Place of Use:**

IRRIGATION									
Twp	Rng	Mer	Sec	Q-Q	Acres	Taxlot	Water User	Notice	
10 S	14 E	WM	34	SW NW	4.5	1300	BAGGETT	2021-09	
10 S	14 E	WM	34	SW NW	3.5	1300	BAGGETT	2021-09	
10 S	14 E	WM	34	SW NW	3.5	1300	BAGGETT	2021-09	
10 S	14 E	WM	34	NW SW	25.3	1300	BAGGETT	2021-10	
10 S	14 E	WM	34	SW SW	15.0	1300	BAGGETT	2021-11	
11 S	13 E	WM	25	SW NW	2.0	305	KOOLHAAS SURVIVOR'S TRUST	2021-16	
						<b>Total</b>	<b>53.8</b>		

11. The portion of the fourth right to be transferred is as follows:

**Permit:** S-54930 in the names of CENTAL OREGON IRRIGATION DISTRICT and NORTH UNIT IRRIGATION DISTRICT

**Use:** SUPPLEMENTAL IRRIGATION of 53.8 acres

**Priority Date:** FEBRUARY 4, 2015

**Rate / Duty:** The amount of water used for irrigation, together with the amount secured under any other right existing for the same lands, shall be limited to a diversion of not to exceed 2.5 acre-feet per acre for each acre irrigated during the irrigation season of each year.

**Source:** Crane Prairie Reservoir (Permit R-1687), tributary to the West Fork Deschutes River

**Authorized Points of Re-Diversion:**

Twp	Rng	Mer	Sec	Q-Q	Measured Distances
14 S	13 E	WM	24	NW NE	432 FEET SOUTH AND 1850 FEET WEST FROM THE NE CORNER OF SECTION 24
17 S	12 E	WM	29	SE NE	850 FEET NORTH AND 630 FEET WEST FROM THE E1/4 CORNER OF SECTION 29

**Authorized Place of Use:**

SUPPLEMENTAL IRRIGATION									
Twp	Rng	Mer	Sec	Q-Q	Glot	Acres	Taxlot	Water User	Notice
12 S	13 E	WM	16	NW NE		13.9	300	MACK	2021-09
12 S	13 E	WM	16	NW NE		2.5	301	STANDLEY	2021-09
12 S	13 E	WM	16	NW NE		3.4	302	TOLMAN	2021-10
12 S	13 E	WM	16	NE NW		30.9	300	MACK	2021-10
12 S	13 E	WM	16	NE NW		1.0	301	STADLEY	2021-11
12 S	13 E	WM	16	NE NW		0.1	301	TOLMAN	2021-11
13 S	12 E	WM	12	SW NW	5	2.0	300	IVERSON RLT	2021-16
<b>Total</b>						<b>53.8</b>			

12. Transfer Application T-13971 proposes to change the place of use to:

**Proposed Place of Use:**

SUPPLEMENTAL IRRIGATION									
Twp	Rng	Mer	Sec	Q-Q	Acres	Taxlot	Water User	Notice	
10 S	14 E	WM	34	SW NW	4.5	1300	BAGGETT	2021-09	
10 S	14 E	WM	34	SW NW	3.5	1300	BAGGETT	2021-09	
10 S	14 E	WM	34	SW NW	3.5	1300	BAGGETT	2021-09	
10 S	14 E	WM	34	NW SW	25.3	1300	BAGGETT	2021-10	
10 S	14 E	WM	34	SW SW	15.0	1300	BAGGETT	2021-11	
11 S	13 E	WM	25	SW NW	2.0	305	KOOLHAAS SURVIVOR'S TRUST	2021-16	
<b>Total</b>						<b>53.8</b>			

13. The Department finds that the district permanent transfer application was submitted according to ORS 540.580 and OAR 690-385-4000, contains the information required under OARs 690-385-4200 and 690-385-2000, and includes maps meeting the requirements of OARs 690-385-4300 and 690-385-2200.
14. The Department finds that the proposed district permanent transfer meets all the criteria set forth in ORS 540.580 and OAR 690-385-4000.
15. The water right is subject to transfer as defined in OAR 690-385-0100(17).

16. The proposed change in places of use will not result in enlargement of the right as defined in OAR 690-385-0100(4).
17. The proposed change in place of use will not result in injury to other water rights as defined in OAR 690-385-0100(6).
18. Any other applicable requirements for district permanent water right transfers are met as required in OAR 690-385-4500.

#### Conclusions of Law


The proposed changes in place of use as proposed in Transfer Application T-13971 comply with and satisfy the requirements of ORS 540.580 and OAR 690-385-4500.

#### Now, therefore, it is ORDERED:

1. The proposed changes in place of use to the water rights evidenced by Certificates 72279, 72281, 93422, and Permit S-54930 are approved.
2. The places of use from which the water rights are transferred off by Transfer T-13971 shall no longer be irrigated, and are cancelled from Certificates 72279, 72281, 93422, and Permit S-54930.
3. The right to the use of the water at the places of use NOT modified by this order is restricted to beneficial and is subject to all other conditions and limitations contained in Certificates 72279, 72281, 93422, and Permit S-54930.
4. The water user shall maintain and operate the existing measurement device and shall make such improvements as may be required by the Department.
5. Full beneficial use of the water shall be made, consistent with the terms of this order, on or before **October 1, 2024**. A Claim of Beneficial Use shall be submitted by NUID to the Department within one year after the deadline for completion of the changes and full beneficial use of the water.
6. Permit S-54930 is modified as described in Finding of Fact #11.
7. Water right Certificates 72279, 72281 and 93422 are modified. After satisfactory proof of completion has been determined by the Department, superseding water right certificates will be issued when the Department determines it is necessary for record keeping.

DEC 06 2022

Dated in Salem, Oregon on \_\_\_\_\_

  
Lisa J. Jaramillo, Transfer and Conservation Section Manager, for  
Douglas E. Woodcock, Acting Director  
Oregon Water Resources Department

DEC 07 2022

Mailing Date: \_\_\_\_\_



**WATER RIGHT TRANSFER COVER SHEET**

Transfer: T- 13971

Transfer Specialist:

Transfer Type: District Permanent Transfer

<b>Applicant:</b> PAM WATSON 2024 NW BEECH ST MADRAS, OR 97741 Email: _____ Phone: _____	<b>Agent:</b> <input type="checkbox"/> N/A UNAVAILABLE Email: _____ Phone: _____
<b>Irrigation District:</b> <input type="checkbox"/> N/A Email: _____	<b>CWRE:</b> <input type="checkbox"/> N/A Email: _____
<b>Affected Local Gov'ts:</b> <input type="checkbox"/> N/A Email: _____	<b>Affected Tribal Gov't:</b> <input type="checkbox"/> N/A UNAVAILABLE Email: _____
<b>Current Landowner if other than Applicant:</b> <input type="checkbox"/> N/A Email: _____	<b>Receiving Landowner:</b> <input type="checkbox"/> N/A Email: _____

**Water Rights Affected**

File Marked	App. File # or Decree Name	Permit	Certificate	RR/CR Needed	RR/CR Nos.
<input type="checkbox"/>	S24921	S23196	72279	<input type="checkbox"/> Yes <input type="checkbox"/> No	
	S30083	S25921	72281	<input type="checkbox"/> Yes <input type="checkbox"/> No	
<input type="checkbox"/>	DECREE	DESCHUTES	93422	<input type="checkbox"/> Yes <input type="checkbox"/> No	

**Key Dates & Initial Actions:**

Rec'd: April 8, 2022	Proposed Action(s): PLACE OF USE	
Fees Pd: 3400.00	WM District: 11	ODFW District:
Initial Public Notice: April 19, 2022	WM Review sent:	ODFW Review sent:
Acknowledgement Letter Sent <input type="checkbox"/>		GW Review sent: <input type="checkbox"/> N/A
County sent cc: of Ack Letter <input type="checkbox"/>	BOR notified (date): <input type="checkbox"/> N/A	
Newspaper quote requested:	Request for news \$ sent:	News \$ received:
Request to publish sent:	Affidavit of publication received:	Last day of publication:

Document	Drafted	Peer Review	Changes Made	Coordinator	Changes Made	Signature Bin	Signature Date
DPD	Date: _____ Initials: _____	Date: _____ Initials: _____	Date: _____ Initials: _____	Date: _____ Initials: _____	Date: _____ Initials: _____	CW Sent: _____	N/A
PD	Date: _____ Initials: _____	Date: _____ Initials: _____	Date: _____ Initials: _____	Date: _____ Initials: _____	Date: _____ Initials: _____	Date: _____	Date: _____
FO	Date: _____ Initials: _____	Date: _____ Initials: _____	Date: _____ Initials: _____	Date: _____ Initials: _____	Date: _____ Initials: _____	Date: _____	Date: _____

Special Issues: \_\_\_\_\_

Special Order Volume: Vol. \_\_\_\_\_ Pages \_\_\_\_\_



# Oregon

Kate Brown, Governor

**Water Resources Department**

725 Summer St NE, Suite A

Salem, OR 97301

(503) 986-0900

Fax (503) 986-0904

April 18, 2022

NORTH UNIT IRRIGATION DISTRICT  
PAM WATSON  
2024 NW BEECH ST  
MADRAS, OR 97741

Reference: District Permanent Transfer T-13971

On April 8, 2022, we received your district transfer application requesting PLACE OF USE changes. The application was accompanied by \$3400.00. Your receipt number 137868 is enclosed.

By copy of this letter, we are asking the Watermaster for their report regarding the potential for injury to existing water rights which may be caused by the change.

This application will be published on the Department's weekly notice dated April 19, 2022, viewable at [http://apps.wrd.state.or.us/apps/misc/wrd\\_notice\\_view/?notice\\_id=21](http://apps.wrd.state.or.us/apps/misc/wrd_notice_view/?notice_id=21). A copy of the application can be assessed through this public notice link. Pursuant to Oregon administrative rules, the Department is requesting public comments on the recently filed district transfer application listed above. Comments may be submitted by any interested persons within 30 days of the weekly notice publication date. Comments must be received by the Department on or before May 19, 2022. For details on how to file comments please refer to the Department's weekly notice. Details for filing protests, if applicable, are also noted on the weekly notice.

If you have any questions, please call the Transfer Section, (503) 979-9931.

cc: Watermaster # 11, Jeremy T. Giffin (*via email*)

File

Enclosure

RECEIVED

APR 08 2022

OWRD

Check: 032504 12/29/2021 Oregon Water Resources Dept 0000611 Check Total: 3,400.00

STATE OF OREGON WATER RESOURCES DEPARTMENT

725 Summer St. N.E. Ste. A SALEM, OR 97301-4172 (503) 986-0900 / (503) 986-0904 (fax)

RECEIPT # 137868

INVOICE #

RECEIVED FROM: North Unit Irrigation District BY:

APPLICATION	
PERMIT	
TRANSFER	T-13971
TOTAL REC'D	\$3,400.00

CASH:  CHECK: # 32504 OTHER: (IDENTIFY)

1083 TREASURY 4170 WRD MISC CASH ACCT

0407 COPIES	\$
OTHER: (IDENTIFY)	\$
0243 I/S Lease	
0244 Muni Water Mgmt. Plan	
0245 Cons. Water	

4270 WRD OPERATING ACCT

MISCELLANEOUS		46110	
0407 COPY & TAPE FEES	\$		
0410 RESEARCH FEES	\$		
0408 MISC REVENUE: (IDENTIFY)	\$		
TC162 DEPOSIT LIAB. (IDENTIFY)	\$		
0240 EXTENSION OF TIME	\$		
WATER RIGHTS:			
0201 SURFACE WATER	\$	EXAM FEE	RECORD FEE
0203 GROUND WATER	\$		
0205 TRANSFER	\$3,400.00		
WELL CONSTRUCTION			
0218 WELL DRILL CONSTRUCTOR	\$	EXAM FEE	LICENSE FEE
LANDOWNER'S PERMIT			
OTHER (IDENTIFY)			

0536 TREASURY 0437 WELL CONST. START FEE

0211 WELL CONST START FEE	\$	CARD#	
0210 MONITORING WELLS	\$	CARD#	
OTHER (IDENTIFY)			

0607 TREASURY 0467 HYDRO ACTIVITY LIC NUMBER

0233 POWER LICENSE FEE (FWWRD)	\$
0231 HYDRO LICENSE FEE (FWWRD)	\$
HYDRO APPLICATION	\$

TREASURY OTHER / RDX

FUND	TITLE	
OBJ. CODE	VENDOR #	
DESCRIPTION		\$

RECEIPT: 137868

DATED: 4.8.2022 BY: [Signature]



Oregon Water Resources Department  
725 Summer Street NE, Suite A  
Salem Oregon 97301-1266  
(503) 986-0900  
www.wrd.state.or.us

# Application for District Permanent Water Right

# Transfer

Please type or print legibly in dark ink. If your application is incomplete or inaccurate, we will return it to you. If any requested information does not apply to your application, insert "N/A" to indicate "Not Applicable." As you complete this form, please refer to notes and guidance included on the application. A summary of review criteria and procedures that are generally applicable to the application is available at [www.wrd.state.or.us/OWRD/PUBS/forms.shtml#app\\_criteria\\_review](http://www.wrd.state.or.us/OWRD/PUBS/forms.shtml#app_criteria_review).

Change in Place of Use Only

### 1A. APPLICANT INFORMATION

IRRIGATION DISTRICT North Unit Irrigation District		PHONE NO. (541) 475-3625	ADDITIONAL CONTACT NO.
ADDRESS 2024 NW Beech Street		COUNTY Jefferson	
CITY Madras	STATE OR	ZIP 97741	E-MAIL nuid@northunitid.com
BY PROVIDING AN E-MAIL ADDRESS, CONSENT IS GIVEN TO RECEIVE ALL CORRESPONDENCE FROM THE DEPARTMENT ELECTRONICALLY. COPIES OF THE FINAL ORDER DOCUMENTS WILL ALSO BE MAILED.			

### 1B. AGENT INFORMATION

AGENT/BUSINESS NAME		PHONE NO.	ADDITIONAL CONTACT NO.
ADDRESS		FAX NO.	
CITY	STATE	ZIP	E-MAIL
BY PROVIDING AN E-MAIL ADDRESS, CONSENT IS GIVEN TO RECEIVE ALL CORRESPONDENCE FROM THE DEPARTMENT ELECTRONICALLY. COPIES OF THE FINAL ORDER DOCUMENTS WILL ALSO BE MAILED.			

### 2. PROPOSED CHANGE(S) TO WATER RIGHT(S)

- List all water rights to be affected by this transfer. Indicate the certificate, permit, decree or other identifying number(s) in the table below: (Attach additional pages as necessary.)

	Certificate	Permit / Previous Transfer	Decree
1.	72279	-	
2.	72281	-	
3.	93422	-	
4.		S -54930	
5.		-	
6.		-	

### 3. ATTACHMENTS

*Check each of the following attachments included with this application. The application will be returned if all required attachments are not included.*

<p><b>Supplemental Form A –</b>  <b>Description of Proposed Change(s) to a Water Right</b></p> <p><input type="checkbox"/> A <u>separate</u> Supplemental Form A is enclosed for <u>each</u> water right to be affected by this transfer.</p> <p><b>Map</b></p> <p><input checked="" type="checkbox"/> Permanent Transfer          A map meeting the requirements of OAR 690-385-3300 must be included but need not be prepared by a Certified Water Right Examiner (CWRE).</p>	<p><b>Fees:</b></p> <p><input checked="" type="checkbox"/> Amount enclosed: \$ <u>3400.00</u>          See the Department's Fee Schedule at <a href="http://www.wrd.state.or.us">www.wrd.state.or.us</a> or call (503) 986-0900.</p> <p><b>Land Use Compatibility Statement</b></p> <p><input type="checkbox"/> The Land Use Information Form is <u>not</u> required if water is to be diverted, conveyed and/or used only on federal lands or if <u>ALL</u> of the following apply: a) a change in place of use only, b) a change that does not involve the placement or modification of structures, c) the use of water is for irrigation only and d) the use is located within an irrigation district or an exclusive farm use zone.</p>
---	---

### 4. SIGNATURES

**RECEIVED**

APR 08 2022

**OWRD**

The district certifies the following:

- (1) The water rights proposed for transfer are water rights subject to transfer and are not subject to forfeiture for nonuse under ORS 540.610;
- (2) Each user affected by the proposed transfer has provided written authorization for the transfer and such authorization is on file with the district;
- (3) For lands which are no longer irrigated or susceptible of irrigation that are included in this transfer under the authority of ORS 540.572 and OAR 690-385-5000, notices as required under ORS.572 and OAR 690-385-5100 have been given to the user and any security interest holder of record of intent to transfer the right and the user was provided an opportunity to resolve the matter in the manner described by ORS 540.572 and OAR 690-385-5400 and 690-385-5600.
- (4) On behalf of the district, I affirm to the best of my knowledge the information contained in this application is true and accurate.

Joshua Bailey  
District Manager signature

Joshua Bailey  
name (print)

3/31/22  
date

OR

\_\_\_\_\_  
Authorized District Representative signature

\_\_\_\_\_  
name (print)

\_\_\_\_\_  
date

**Before submitting your application to the Department, be sure you have:**

- Answered each question completely.
- Included all the required attachments.
- Included a check payable to the Oregon Water Resources Department for the appropriate amount.



## District Permanent Water Right Transfer Application Supplemental Form A

### DESCRIPTION OF PROPOSED CHANGE(S) TO A WATER RIGHT

List only one water right per page. A separate Supplemental Form A must be completed for each certificate, permit, decree, or other right involved in the proposed transfer.

Attach additional copies of Supplemental Form A as needed to describe other certificates, permits, decrees or other rights involved in this transfer.

RECEIVED  
APR 08 2022

#### 1. CURRENT WATER RIGHT INFORMATION

Water Right Subject to Transfer (check and complete one of the following):

OWRD

<input checked="" type="checkbox"/> Certificated Right	72281	
	Certificate Number	
<input type="checkbox"/> Adjudicated, Non-certificated Right	_____	Page Number
	Name of Decree	
<input type="checkbox"/> Permit for which Proof has been Approved	-	Date Claim of Beneficial Use Submitted
	Permit Number	
<input type="checkbox"/> Transferred Right for which Proof has been Filed	-	Date Claim of Beneficial Use Submitted
	Previous Transfer Number	
<input type="checkbox"/> Permit for Supplemental Irrigation	-	
	Permit Number	

- Name on Permit, Certificate, or Decree: North Unit Irrigation District
- Priority Date(s): 6/23/1955

If there are **multiple Priority Dates** identified on the water right, any information provided in Supplemental Form A of this application must identify which priority date is associated with each of the authorized points of diversion or appropriation and places of use.

Source(s) of Water to be Affected by Transfer: Deschutes River

Tributary to: Columbia River

- Are there **other water rights**, Permits or Ground Water Registrations associated with this land?  
 Yes     No

If "Yes", what are the Permit, Registration or Certificate Numbers? 72279 IR

Any "layered" water use or a right that is supplemental to a primary right proposed for transfer **must be included in the transfer or be cancelled.**

▪ Certificate Number or other identifying number: 72281

The following information must be provided only for those points of diversion or appropriation that are involved in the transfer.

If a point of diversion or appropriation is not numbered on the decree or water right certificate or permit, assign it a unique number in the following table (e.g. POD #1 or POA(well) #1). Use the number to refer to the point of diversion or appropriation serving the place of use described in Tables I and II. Note: Permanent district transfers do not allow for a change in point of diversion or appropriation to serve the proposed place of use.

Government lot and donation land claim numbers must be included in the table below **only** if the information is reflected on the existing water right.

**Location of Existing Authorized Point(s) of Diversion (POD) or Appropriation (POA):**  
(i.e., the allowed point(s) of diversion or appropriation listed on the water right for the "FROM" or "OFF" lands)

AUTHORIZED POINT(S) of DIVERSION (POD) or APPROPRIATION (POA)							
POD# or POA#	TWP	RNG	SEC	QQ	DLC	GOV'T LOT	MEASURED DISTANCES
2	14 S	13 E	13	SW NE			SW1/4 NE1/4, S 13, Twp 14S, Rnge 13EWM: 590 ft N & 2790 ft E from the W1/4 corner, Sec 13

13971

RECEIVED

APR 08 2022

OWRD

\* Certificate Number or other identifying number: 72281

Provided the district filed notice of a change in place of use pursuant to OAR 690-385-4100, reference the District Internal Notice Number (DINN) used to describe the change(s) to be made permanent by this transfer.

Government lot (GOV'T LOT) and donation land claim numbers (DLC) must be included in the tables below only if the information is reflected on the existing water right

**TABLE I - AUTHORIZED PLACE OF USE**

POD# or POA#	PRIORITY	USE	TWP	RNG	SEC	QQ	GOV'T LOT	TAX LOT	ACRES	OWNER	DINN
2	06/23/1955	IS	9	13	26	SW/NW		300	3.40	GRASSMAN TRUST	2021-01
2	06/23/1955	IS	9	13	26	SE/NW		300	3.10	GRASSMAN TRUST	2021-01
2	06/23/1955	IS	10	13	22	NE/NE		100	0.40	GRASSMAN TRUST	2021-01
2	06/23/1955	IS	10	13	22	NE/NE		200	2.00	GRASSMAN TRUST	2021-01
2	06/23/1955	IS	10	13	22	NW/NE		200	2.40	GRASSMAN TRUST	2021-01
2	06/23/1955	IS	10	13	22	SE/NE		200	3.90	GRASSMAN TRUST	2021-01
2	06/23/1955	IS	11	13	23	SW/SW		801	0.60	D B HOME SOLUTIONS LLC	2021-03
2	06/23/1955	IS	10	14	20	NE/NW		200	2.40	FORRISTALL, VERN & DENA	2021-04
2	06/23/1955	IS	10	14	20	NW/NE		200	1.00	FORRISTALL, VERN & DENA	2021-04
2	06/23/1955	IS	10	14	20	SW/SW		400	0.50	FORRISTALL, VERN & DENA	2021-04
2	06/23/1955	IS	11	13	10	SW/NE		202	0.90	JASA, ROBERT	2021-07
2	06/23/1955	IS	11	13	10	SW/NE		201	2.00	SAVAGE, LEONARD D	2021-08
2	06/23/1955	IS	12	13	16	NW/NE		300	3.60	MACK, MARCO & CARRIE	2021-09
2	06/23/1955	IS	12	12	25	NE/NW		208	1.60	MOSMEIER TRUST	2021-13
2	06/23/1955	IS	13	12	12	NW/NW	Lot 4	300	12.00	IVERSON RECOCABLE LIVING TRUST	2021-16
2	06/23/1955	IS	11	13	22	SW/SW		1400	3.20	TEENY, SCOTT	2021-17
2	06/23/1955	IS	10	13	10	NW/NW		800	0.50	MAYNARD & FRANKEN	2021-18
2	06/23/1955	IS	11	13	28	NW/SE		900	12.40	HALE-CAMPBELL PROPERTIES	2021-19
2	06/23/1955	IS	11	13	28	SW/SE		900	6.20	HALE-CAMPBELL PROPERTIES	2021-19
2	06/23/1955	IS	11	13	28	NE/SE		900	6.90	HALE-CAMPBELL PROPERTIES	2021-19
2	06/23/1955	IS	11	13	28	SE/SE		900	3.60	HALE-CAMPBELL PROPERTIES	2021-19
2	06/23/1955	IS	11	13	28	NE/SE		2800	6.80	HALE-CAMPBELL PROPERTIES	2021-19
2	06/23/1955	IS	11	13	28	SE/SE		2800	3.50	HALE-CAMPBELL PROPERTIES	2021-19
2	06/23/1955	IS	12	13	20	NW/NW		300	1.50	ICKLER TRUST	2021-20
2	06/23/1955	IS	12	13	20	NW/NW		300	10.00	ICKLER TRUST	2021-21
2	06/23/1955	IS	12	13	20	NW/NW		300	9.40	ICKLER TRUST	2021-22
2	06/23/1955	IS	12	13	20	SW/NW		300	0.30	ICKLER TRUST	2021-22
<b>TOTAL</b>									<b>104.10</b>		

1  
2  
3  
4  
5  
6  
7  
8  
9  
10  
11  
12

RECEIVED

APR 08 2022

OWRD



\* Certificate Number or other identifying number: 72281

TABLE I - PROPOSED PLACE OF USE

POD# or POA#	PRIORITY	USE	TWP	RNG	SEC	QQ	GOV'T LOT	TAX LOT	ACRES	CERT	OWNER	DINN
2	06/23/1955	IS	10	13	22	NW/NE		200	11.70	72281	GRASSMAN TRUST	2021-01
2	06/23/1955	IS	10	13	22	NE/NE		200	3.50	72281	GRASSMAN TRUST	2021-01
2	06/23/1955	IS	11	13	22	SW/SE		1700	0.60	72281	MENDEZ REVOCABLE TRUST	2021-03
2	06/23/1955	IS	10	14	20	NE/SW		400	2.20	72281	FORRISTALL, VERN & DENA	2021-04
2	06/23/1955	IS	10	14	20	SW/SW		400	1.70	72281	FORRISTALL, VERN & DENA	2021-04
2	06/23/1955	IS	11	13	25	NW/SW		305	0.90	72281	KOOLHAAS SURVIVOR'S TRUST	2021-07
2	06/23/1955	IS	11	13	25	NW/SW		305	2.00	72281	KOOLHAAS SURVIVOR'S TRUST	2021-08
2	06/23/1955	IS	10	14	34	SW/NW		1300	3.60	72281	BAGGETT, JERRY & CAROLYN	2021-09
2	06/23/1955	IS	12	12	25	NW/NW		206	1.60	72281	TICHENOR, JAMES & JENNIFER	2021-13
2	06/23/1955	IS	11	13	25	SW/SW		305	6.00	72281	KOOLHAAS SURVIVOR'S TRUST	2021-16
2	06/23/1955	IS	11	13	25	NW/SW		305	5.40	72281	KOOLHAAS SURVIVOR'S TRUST	2021-16
2	06/23/1955	IS	11	13	25	NE/SW		305	0.60	72281	KOOLHAAS SURVIVOR'S TRUST	2021-16
2	06/23/1955	IS	11	13	25	NE/SW		305	3.20	72281	KOOLHAAS SURVIVOR'S TRUST	2021-17
2	06/23/1955	IS	10	13	10	NW/NW		200	0.30	72281	SAMSEL, SCOTT & LINDA	2021-18
2	06/23/1955	IS	10	13	10	NE/NW		200	0.20	72281	SAMSEL, SCOTT & LINDA	2021-18
2	06/23/1955	IS	11	13	28	NE/SW		400	4.40	72281	AMERICAN INVESTING, LLC	2021-19
2	06/23/1955	IS	11	13	28	NW/SE		400	1.90	72281	AMERICAN INVESTING, LLC	2021-19
2	06/23/1955	IS	11	13	28	SE/SW		400	27.60	72281	AMERICAN INVESTING, LLC	2021-19
2	06/23/1955	IS	11	13	28	SW/SE		400	5.50	72281	AMERICAN INVESTING, LLC	2021-19
2	06/23/1955	IS	10	13	21	NE/SE		400	1.50	72281	ZEHR, STEPHEN	2021-20
2	06/23/1955	IS	11	13	29	NW/SW		400	8.20	72281	ZEHR, RAYMOND ET AL	2021-21
2	06/23/1955	IS	11	13	29	NE/SW		400	1.80	72281	ZEHR, RAYMOND ET AL	2021-21
2	06/23/1955	IS	13	12	11	NE/SW		200	2.90	72281	DERSTINE, MATTHEW & KATRINA	2021-22
2	06/23/1955	IS	13	12	11	NW/SW		200	6.80	72281	DERSTINE, MATTHEW & KATRINA	2021-22
TOTAL									104.10			

13971

RECEIVED

APR 08 2022

OWRD



## District Permanent Water Right Transfer Application

### Supplemental Form A

#### DESCRIPTION OF PROPOSED CHANGE(S) TO A WATER RIGHT

List only one water right per page. A separate Supplemental Form A must be completed for each certificate, permit, decree, or other right involved in the proposed transfer.

Attach additional copies of Supplemental Form A as needed to describe other certificates, permits, decrees or other rights involved in this transfer.

RECEIVED

APR 08 2022

#### 1. CURRENT WATER RIGHT INFORMATION

Water Right Subject to Transfer (check and complete one of the following):

<input checked="" type="checkbox"/> Certificated Right	72279	
	Certificate Number	
<input type="checkbox"/> Adjudicated, Non-certificated Right	_____	Page Number
	Name of Decree	
<input type="checkbox"/> Permit for which Proof has been Approved	-	Date Claim of Beneficial Use Submitted
	Permit Number	
<input type="checkbox"/> Transferred Right for which Proof has been Filed	-	Date Claim of Beneficial Use Submitted
	Previous Transfer Number	
<input type="checkbox"/> Permit for Supplemental Irrigation	-	Date Claim of Beneficial Use Submitted
	Permit Number	

OWRD

- Name on Permit, Certificate, or Decree: North Unit Irrigation District
- Priority Date(s): 2/28/1913

If there are **multiple Priority Dates** identified on the water right, any information provided in Supplemental Form A of this application must identify which priority date is associated with each of the authorized points of diversion or appropriation and places of use.

Source(s) of Water to be Affected by Transfer: Deschutes River

Tributary to: Columbia River

- Are there **other water rights**, Permits or Ground Water Registrations associated with this land?
  - Yes     No

If "Yes", what are the Permit, Registration or Certificate Numbers? 72281 IS

Any "layered" water use or a right that is supplemental to a primary right proposed for transfer **must be included in the transfer or be cancelled.**

▪ Certificate Number or other identifying number: 72279

The following information must be provided only for those points of diversion or appropriation that are involved in the transfer.

If a point of diversion or appropriation is not numbered on the decree or water right certificate or permit, assign it a unique number in the following table (e.g. POD #1 or POA(well) #1). Use the number to refer to the point of diversion or appropriation serving the place of use described in Tables I and II. Note: Permanent district transfers do not allow for a change in point of diversion or appropriation to serve the proposed place of use.

Government lot and donation land claim numbers must be included in the table below **only** if the information is reflected on the existing water right.

**Location of Existing Authorized Point(s) of Diversion (POD) or Appropriation (POA):**  
 (i.e., the allowed point(s) of diversion or appropriation listed on the water right for the "FROM" or "OFF" lands)

AUTHORIZED POINT(S) of DIVERSION (POD) or APPROPRIATION (POA)							
POD# or POA#	TWP	RNG	SEC	QQ	DLC	GOV'T LOT	MEASURED DISTANCES
1	22 S	9 E	7	SW NE			Deschutes River – SE1/4 NE1/4, Sec 29, Twp 17 S, Rnge 12 EWM: 1700 ft S & 730 ft W from the NE Corner of Sec 29

13971

RECEIVED  
 APR 08 2022

OWRD

\* Certificate Number or other identifying number: 72279

Provided the district filed notice of a change in place of use pursuant to OAR 690-385-4100, reference the District Internal Notice Number (DINN) used to describe the change(s) to be made permanent by this transfer.

Government lot (GOV'T LOT) and donation land claim numbers (DLC) must be included in the tables below only if the information is reflected on the existing water right

TABLE I - AUTHORIZED PLACE OF USE

POD# or POA#	PRIORITY DATE	USE	TWP	RNG	SEC	QQ	GOV'T LOT	TAX LOT	ACRES	OWNER	DINN
1	02/28/1913	IR	9	13	26	SW/NW		300	3.40	GRASSMAN TRUST	2021-01
1	02/28/1913	IR	9	13	26	SE/NW		300	3.10	GRASSMAN TRUST	2021-01
1	02/28/1913	IR	10	13	22	NE/NE		100	0.40	GRASSMAN TRUST	2021-01
1	02/28/1913	IR	10	13	22	NE/NE		200	2.00	GRASSMAN TRUST	2021-01
1	02/28/1913	IR	10	13	22	NW/NE		200	2.40	GRASSMAN TRUST	2021-01
1	02/28/1913	IR	10	13	22	SE/NE		200	3.90	GRASSMAN TRUST	2021-01
1	02/28/1913	IR	11	13	23	SW/SW		801	0.60	D B HOME SOLUTIONS LLC	2021-03
1	02/28/1913	IR	10	14	20	NE/NW		200	2.40	FORRISTALL, VERN & DENA	2021-04
1	02/28/1913	IR	10	14	20	NW/NE		200	1.00	FORRISTALL, VERN & DENA	2021-04
1	02/28/1913	IR	10	14	20	SW/SW		400	0.50	FORRISTALL, VERN & DENA	2021-04
1	02/28/1913	IR	11	13	10	SW/NE		202	0.90	JASA, ROBERT	2021-07
1	02/28/1913	IR	11	13	10	SW/NE		201	2.00	SAVAGE, LEONARD D	2021-08
1	02/28/1913	IR	12	13	16	NW/NE		300	3.60	MACK, MARCO & CARRIE	2021-09
1	02/28/1913	IR	12	12	25	NE/NW		208	1.60	MOSMEIER TRUST	2021-13
1	02/28/1913	IR	13	12	12	NW/NW	Lot 4	300	12.00	IVERSON RECOCABLE LIVING TRUST	2021-16
1	02/28/1913	IR	11	13	22	SW/SW		1400	3.20	TEENY, SCOTT	2021-17
1	02/28/1913	IR	10	13	10	NW/NW		800	0.50	MAYNARD & FRANKEN	2021-18
1	02/28/1913	IR	11	13	28	NW/SE		900	12.40	HALE-CAMPBELL PROPERTIES	2021-19
1	02/28/1913	IR	11	13	28	SW/SE		900	6.20	HALE-CAMPBELL PROPERTIES	2021-19
1	02/28/1913	IR	11	13	28	NE/SE		900	6.90	HALE-CAMPBELL PROPERTIES	2021-19
1	02/28/1913	IR	11	13	28	SE/SE		900	3.60	HALE-CAMPBELL PROPERTIES	2021-19
1	02/28/1913	IR	11	13	28	NE/SE		2800	6.80	HALE-CAMPBELL PROPERTIES	2021-19
1	02/28/1913	IR	11	13	28	SE/SE		2800	3.50	HALE-CAMPBELL PROPERTIES	2021-19
1	02/28/1913	IR	12	13	20	NW/NW		300	1.50	ICKLER TRUST	2021-20
1	02/28/1913	IR	12	13	20	NW/NW		300	10.00	ICKLER TRUST	2021-21
1	02/28/1913	IR	12	13	20	NW/NW		300	9.40	ICKLER TRUST	2021-22
1	02/28/1913	IR	12	13	20	SW/NW		300	0.30	ICKLER TRUST	2021-22
TOTAL									104.10		

RECEIVED

APR 08 2022

OWRD

\* Certificate Number or other identifying number: 72279

TABLE I - PROPOSED PLACE OF USE

POD# or POA#	PRIORITY	USE	TWP	RNG	SEC	QQ	GOV'T LOT	TAX LOT	ACRES	OWNER	DINN
1	02/28/1913	IR	10	13	22	NW/NE		200	11.70	GRASSMAN TRUST	2021-01
1	02/28/1913	IR	10	13	22	NE/NE		200	3.50	GRASSMAN TRUST	2021-01
1	02/28/1913	IR	11	13	22	SW/SE		1700	0.60	MENDEZ REVOCABLE TRUST	2021-03
1	02/28/1913	IR	10	14	20	NE/SW		400	2.20	FORRISTALL, VERN & DENA	2021-04
1	02/28/1913	IR	10	14	20	SW/SW		400	1.70	FORRISTALL, VERN & DENA	2021-04
1	02/28/1913	IR	11	13	25	NW/SW		305	0.90	KOOLHAAS SURVIVOR'S TRUST	2021-07
1	02/28/1913	IR	11	13	25	NW/SW		305	2.00	KOOLHAAS SURVIVOR'S TRUST	2021-08
1	02/28/1913	IR	10	14	34	SW/NW		1300	3.6	BAGGETT, JERRY & CAROLYN	2021-09
1	02/28/1913	IR	12	12	25	NW/NW		206	1.60	TICHENOR, JAMES & JENNIFER	2021-13
1	02/28/1913	IR	11	13	25	SW/SW		305	6.00	KOOLHAAS SURVIVOR'S TRUST	2021-16
1	02/28/1913	IR	11	13	25	NW/SW		305	5.40	KOOLHAAS SURVIVOR'S TRUST	2021-16
1	02/28/1913	IR	11	13	25	NE/SW		305	0.6	KOOLHAAS SURVIVOR'S TRUST	2021-16
1	02/28/1913	IR	11	13	25	NE/SW		305	3.20	KOOLHAAS SURVIVOR'S TRUST	2021-17
1	02/28/1913	IR	10	13	10	NW/NW		200	0.30	SAMSEL, SCOTT & LINDA	2021-18
1	02/28/1913	IR	10	13	10	NE/NW		200	0.20	SAMSEL, SCOTT & LINDA	2021-18
1	02/28/1913	IR	11	13	28	NE/SW		400	4.40	AMERICAN INVESTING, LLC	2021-19
1	02/28/1913	IR	11	13	28	NW/SE		400	1.90	AMERICAN INVESTING, LLC	2021-19
1	02/28/1913	IR	11	13	28	SE/SW		400	27.60	AMERICAN INVESTING, LLC	2021-19
1	02/28/1913	IR	11	13	28	SW/SE		400	5.50	AMERICAN INVESTING, LLC	2021-19
1	02/28/1913	IR	10	13	21	NE/SE		400	1.50	ZEHR, STEPHEN	2021-20
1	02/28/1913	IR	11	13	29	NW/SW		400	8.20	ZEHR, RAYMOND ET AL	2021-21
1	02/28/1913	IR	11	13	29	NE/SW		400	1.80	ZEHR, RAYMOND ET AL	2021-21
1	02/28/1913	IR	13	12	11	NE/SW		200	2.90	DERSTINE, MATTHEW & KATRINA	2021-22
1	02/28/1913	IR	13	12	11	NW/SW		200	6.80	DERSTINE, MATTHEW & KATRINA	2021-22
TOTAL									104.10		

RECEIVED

APR 08 2022

OWRD



## District Permanent Water Right Transfer Application

### Supplemental Form A

#### DESCRIPTION OF PROPOSED CHANGE(S) TO A WATER RIGHT

List only one water right per page. A separate Supplemental Form A must be completed for each certificate, permit, decree, or other right involved in the proposed transfer.

Attach additional copies of Supplemental Form A as needed to describe other certificates, permits, decrees or other rights involved in this transfer.

#### 1. CURRENT WATER RIGHT INFORMATION

Water Right Subject to Transfer (check and complete one of the following):

<input checked="" type="checkbox"/> Certificated Right	93422	
	Certificate Number	
<input type="checkbox"/> Adjudicated, Non-certificated Right	Name of Decree	Page Number
<input type="checkbox"/> Permit for which Proof has been Approved	-	Date Claim of Beneficial Use Submitted
	Permit Number	
<input type="checkbox"/> Transferred Right for which Proof has been Filed	-	Date Claim of Beneficial Use Submitted
	Previous Transfer Number	
<input type="checkbox"/> Permit for Supplemental Irrigation	-	
	Permit Number	

▪ Name on Permit, Certificate, or Decree: North Unit Irrigation District

▪ Priority Date(s): 10/31/1900 & 12/02/1907

If there are **multiple Priority Dates** identified on the water right, any information provided in Supplemental Form A of this application must identify which priority date is associated with each of the authorized points of diversion or appropriation and places of use.

Source(s) of Water to be Affected by Transfer: Deschutes River & COID N Canal

Tributary to: Columbia River

▪ Are there **other water rights**, Permits or Ground Water Registrations associated with this land?

Yes     No

If "Yes", what are the Permit, Registration or Certificate Numbers? Permit S-54930

Any "layered" water use or a right that is supplemental to a primary right proposed for transfer **must be included in the transfer or be cancelled.**

▪ Certificate Number or other identifying number: 93422

The following information must be provided only for those points of diversion or appropriation that are involved in the transfer.

If a point of diversion or appropriation is not numbered on the decree or water right certificate or permit, assign it a unique number in the following table (e.g. POD #1 or POA(well) #1). Use the number to refer to the point of diversion or appropriation serving the place of use described in Tables I and II. Note: Permanent district transfers do not allow for a change in point of diversion or appropriation to serve the proposed place of use.

Government lot and donation land claim numbers must be included in the table below **only** if the information is reflected on the existing water right.

**Location of Existing Authorized Point(s) of Diversion (POD) or Appropriation (POA):**  
(i.e., the allowed point(s) of diversion or appropriation listed on the water right for the "FROM" or "OFF" lands)

AUTHORIZED POINT(S) of DIVERSION (POD) or APPROPRIATION (POA)							
POD# or POA#	TWP	RNG	SEC	QQ	DLC	GOV'T LOT	MEASURED DISTANCES
1 & 3	17 S	12 E	29	SE NE			Deschutes River – SE1/4 NE1/4, Sec 29, Twp 17 S, Rnge 12 EWM: 1700 ft S & 730 ft W from the NE Corner of Sec 29 & COID N Canal SE1/4 NE1/4 17S, 12EWM, Sec 29 850 ft N and 630ft W from the E1/4 of Sec 29.

13971

RECEIVED

APR 08 2022

OWRD

\* Certificate Number or other identifying number: 93422

Provided the district filed notice of a change in place of use pursuant to OAR 690-385-4100, reference the District Internal Notice Number (DINN) used to describe the change(s) to be made permanent by this transfer.

Government lot (GOV'T LOT) and donation land claim numbers (DLC) must be included in the tables below only if the information is reflected on the existing water right

**TABLE I - AUTHORIZED PLACE OF USE**

POD# or POA#	PRIORITY	USE	TWP	RNG	SEC	QQ	GOV'T LOT	TAX LOT	ACRES	OWNER	TRANSFER #
1 & 3	10/31/1900 12/02/1907	IR	12	13	16	NE/NW		300	30.90	MACK, MARCO & CARRIE	2021-09
1 & 3	10/31/1900 12/02/1907	IR	12	13	16	NW/NE		300	13.90	MACK, MARCO & CARRIE	2021-09
1 & 3	10/31/1900 12/02/1907	IR	12	13	16	NW/NE		302	3.40	TOLMAN, GORDON	2021-10
1 & 3	10/31/1900 12/02/1907	IR	12	13	16	NE/NW		302	0.10	TOLMAN, GORDON	2021-10
1 & 3	10/31/1900 12/02/1907	IR	12	13	16	NW/NE		301	2.50	STANDLEY, BRYAN SCOTT	2021-11
1 & 3	10/31/1900 12/02/1907	IR	12	13	16	NE/NW		301	1.00	STANDLEY, BRYAN SCOTT	2021-11
1 & 3	10/31/1900 12/02/1907	IR	13	12	12	SW/NW	Lot 5	300	2.00	IVERSON RECOABLE LIVING TRUST	2021-16
<b>TOTAL</b>									<b>53.80</b>		

13971

RECEIVED

APR 08 2022

OWRD



\* Certificate Number or other identifying number: 93422

TABLE I - PROPOSED PLACE OF USE

POD# or POA#	PRIORITY	USE	TWP	RNG	SEC	QQ	GOV'T LOT	TAX LOT	ACRES	OWNER	DINN
1 & 3	10/31/1900 12/02/1907	IR	10	14	34	SW/NW		1300	4.5	BAGGETT, JERRY & CAROLYN	2021-09
1 & 3	10/31/1900 12/02/1907	IR	10	14	34	NW/SW		1300	25.3	BAGGETT, JERRY & CAROLYN	2021-09
1 & 3	10/31/1900 12/02/1907	IR	10	14	34	SW/SW		1300	15.0	BAGGETT, JERRY & CAROLYN	2021-09
1 & 3	10/31/1900 12/02/1907	IR	10	14	34	SW/NW		1300	3.50	BAGGETT, JERRY & CAROLYN	2021-10
1 & 3	10/31/1900 12/02/1907	IR	10	14	34	SW/NW		1300	3.50	BAGGETT, JERRY & CAROLYN	2021-11
1 & 3	10/31/1900 12/02/1907	IR	11	13	25	SW/NW		305	2.0	KOOLHAAS SURVIVOR'S TRUST	2021-16
TOTAL									53.8		

13971

RECEIVED

APR 08 2022

OWRD



## District Permanent Water Right Transfer Application

### Supplemental Form A

#### DESCRIPTION OF PROPOSED CHANGE(S) TO A WATER RIGHT

List only one water right per page. A separate Supplemental Form A must be completed for each certificate, permit, decree, or other right involved in the proposed transfer.

Attach additional copies of Supplemental Form A as needed to describe other certificates, permits, decrees or other rights involved in this transfer.

#### 1. CURRENT WATER RIGHT INFORMATION

Water Right Subject to Transfer (check and complete one of the following):

<input type="checkbox"/> Certificated Right	Certificate Number	
<input type="checkbox"/> Adjudicated, Non-certificated Right	Name of Decree	Page Number
<input type="checkbox"/> Permit for which Proof has been Approved	- Permit Number	Date Claim of Beneficial Use Submitted
<input type="checkbox"/> Transferred Right for which Proof has been Filed	- Previous Transfer Number	Date Claim of Beneficial Use Submitted
<input checked="" type="checkbox"/> Permit for Supplemental Irrigation	S-54930 Permit Number	

- Name on Permit, Certificate, or Decree: Cental Oregon ID & North Unit ID
- Priority Date(s): 02/04/2015

If there are **multiple Priority Dates** identified on the water right, any information provided in Supplemental Form A of this application must identify which priority date is associated with each of the authorized points of diversion or appropriation and places of use.

Source(s) of Water to be Affected by Transfer: Crane Prairie Reservoir,

Tributary to: West Fork Deschutes River

- Are there **other water rights**, Permits or Ground Water Registrations associated with this land?  
 Yes     No

If "Yes", what are the Permit, Registration or Certificate Numbers? 93422

Any "layered" water use or a right that is supplemental to a primary right proposed for transfer **must be included in the transfer or be cancelled.**

▪ Certificate Number or other identifying number: Permit S-54930

E-RECEIVED  
10/31/2022  
OWRD

The following information must be provided only for those points of diversion or appropriation that are involved in the transfer.

If a point of diversion or appropriation is not numbered on the decree or water right certificate or permit, assign it a unique number in the following table (e.g. POD #1 or POA(well) #1). Use the number to refer to the point of diversion or appropriation serving the place of use described in Tables I and II. Note: Permanent district transfers do not allow for a change in point of diversion or appropriation to serve the proposed place of use.

Government lot and donation land claim numbers must be included in the table below only if the information is reflected on the existing water right.

**Location of Existing Authorized Point(s) of Diversion (POD) or Appropriation (POA):**

(i.e., the allowed point(s) of diversion or appropriation listed on the water right for the "FROM" or "OFF" lands)

AUTHORIZED POINT(S) of DIVERSION (POD) or APPROPRIATION (POA)							
POD# or POA#	TWP	RNG	SEC	QQ	DLC	GOV'T LOT	MEASURED DISTANCES
4	14 S	13 E	24	NW NE			432 Feet South and 1850 Feet West From the NE Corner, Section 24.
4	17 S	12 E	29	SE NE			850 Feet North and 630 Feet West from E1/4 Corner, Section 29

\* Permit Number or other identifying number: S-54930

Provided the district filed notice of a change in place of use pursuant to OAR 690-385-4100, reference the District Internal Notice Number (DINN) used to describe the change(s) to be made permanent by this transfer.

Government lot (GOV'T LOT) and donation land claim numbers (DLC) must be included in the tables below only if the information is reflected on the existing water right

TABLE I - AUTHORIZED PLACE OF USE

POD# or POA#	PRIORITY	USE	TWP	RNG	SEC	QQ	GOV'T LOT	TAX LOT	ACRES	OWNER	TRANSFER #
4	2/4/2015	IR	12	13	16	NE/NW		300	30.90	MACK, MARCO & CARRIE	2021-09
4	2/4/2015	IR	12	13	16	NW/NE		300	13.90	MACK, MARCO & CARRIE	2021-09
4	2/4/2015	IR	12	13	16	NW/NE		302	3.40	TOLMAN, GORDON	2021-10
4	2/4/2015	IR	12	13	16	NE/NW		302	0.10	TOLMAN, GORDON	2021-10
4	2/4/2015	IR	12	13	16	NW/NE		301	2.50	STANDLEY, BRYAN SCOTT	2021-11
4	2/4/2015	IR	12	13	16	NE/NW		301	1.00	STANDLEY, BRYAN SCOTT	2021-11
4	2/4/2015	IR	13	12	12	SW/NW	Lot 5	300	2.00	IVERSON RECOCABLE LIVING TRUST	2021-16
TOTAL									53.80		

E-RECEIVED  
 10/31/2022  
 OWRD

\* Permit Number or other identifying number: S-54930

TABLE I - PROPOSED PLACE OF USE

POD# or POA#	PRIORITY	USE	TWP	RNG	SEC	QQ	GOV'T LOT	TAX LOT	ACRES	OWNER	DINN
4	2/4/2015	IR	10	14	34	SW/NW		1300	4.5	BAGGETT, JERRY & CAROLYN	2021-09
4	2/4/2015	IR	10	14	34	NW/SW		1300	25.3	BAGGETT, JERRY & CAROLYN	2021-09
4	2/4/2015	IR	10	14	34	SW/SW		1300	15.0	BAGGETT, JERRY & CAROLYN	2021-09
4	2/4/2015	IR	10	14	34	SW/NW		1300	3.50	BAGGETT, JERRY & CAROLYN	2021-10
4	2/4/2015	IR	10	14	34	SW/NW		1300	3.50	BAGGETT, JERRY & CAROLYN	2021-11
4	2/4/2015	IR	11	13	25	SW/NW		305	2.0	KOOLHAAS SURVIVOR'S TRUST	2021-16
TOTAL									53.8		



Oregon Water Resources Department  
 725 Summer Street NE, Suite A  
 Salem, Oregon 97301-1266  
 (503) 986-0900  
 www.wrd.state.or.us

# Notice of District Permanent Water Right Transfer

*Filing of this notice must occur prior to making the change and must be included in the district's permanent transfer application, which is due no later than the end of the calendar year.*

## 1. APPLICANT INFORMATION

District: North Unit Irrigation District

Contact Person: Pam Watson

Phone: (541) 475-3625

Mailing Address: 2024 NW Beech Street

City: Madras State: OR Zip: 97741

\*Fax: (541) 475-3905

\*E-Mail address: pwatson@northunitid.com

*\*Optional information*

District Internal Notice Number (DINN): 2021-1

## 2. PROPOSED CHANGE(S) TO WATER RIGHT(S)

Pursuant to ORS 540.580 and OAR Chapter 690, Division 385, the district is providing the Water Resources Department this notice of a proposed change in place of use prior to making the change. The district proposes to change the place of use for the following water rights:

CERTIFICATE NUMBER	PERMIT or TRANSFER NUMBER	DECREE (name, volume, and page)
72279	-	Vol. 50, Pg. 375
72281	-	Vol. 50, Pg. 375
	-	

## 3. AUTHORIZED POINTS OF DIVERSION (POD) OR APPROPRIATION (POA)

The authorized point(s) of diversion (POD) or appropriation (POA) for the water rights affected by this notice are as follows:

DECREE or CERTIFICATE	PERMIT or TRANSFER	POD / POA #	LOCATION – MEASURED DISTANCES
72279	-	1	Deschutes River – SE1/4 NE1/4, Sec 29, Twp 17 S, Rnge 12 EWM: 1700 ft S & 730 ft W from the NE Corner of Sec 29
72281	-	2	SW1/4 NE1/4, S 13, Twp 14S, Rnge 13EWM: 590 ft N & 2790 ft E from the W1/4 corner, Sec 13
	-		

RECEIVED

APR 08 2022

13971

Mar 2015

**4. PROPOSED CHANGES TO THE WATER RIGHT**

The district proposes to change the place of use of the described water rights from the authorized location listed in Table I to the location listed in Table II.

**TABLE I – AUTHORIZED PLACE OF USE (POU)**

CERTIFICATE DECREE or PERMIT	POD / POA #	PRIORITY DATE	USE	LEGAL DESCRIPTION							ACRES	USER NAME	
				TWP	RNG	SEC	QQ	DLC	GOV'T LOT	TAX LOT			
72279	1	2/18/1913	IR	09S	13E	26	SW NW				300	3.4	Janice M Grassman Living Trust
72281	2	6/23/1955	IS	09S	13E	26	SW NW				300	3.4	Janice M Grassman Living Trust
72279	1	2/18/1913	IR	09S	13E	26	SE NW				300	3.1	Janice M Grassman Living Trust
72281	2	6/23/1955	IS	09S	13E	26	SE NW				300	3.1	Janice M Grassman Living Trust
72279	1	2/18/1913	IR	10S	13E	22	NE NE				100	0.4	Janice M Grassman Living Trust
72281	2	6/23/1955	IS	10S	13E	22	NE NE				100	0.4	Janice M Grassman Living Trust
72279	1	2/18/1913	IR	10S	13E	22	NE NE				200	2.0	Janice M Grassman Living Trust
72281	2	6/23/1955	IS	10S	13E	22	NE NE				200	2.0	Janice M Grassman Living Trust
72279	1	2/18/1913	IR	10S	13E	22	NW NE				200	2.4	Janice M Grassman Living Trust
72281	2	6/23/1955	IS	10S	13E	22	NW NE				200	2.4	Janice M Grassman Living Trust
72279	1	2/18/1913	IR	10S	13E	22	SE NE				200	3.9	Janice M Grassman Living Trust
72281	2	6/23/1955	IS	10S	13E	22	SE NE				200	3.9	Janice M Grassman Living Trust
72279 15.2 72281 15.2 TOTAL:											30.4		

**TABLE II – PROPOSED PLACE OF USE (POU)**

CERTIFICATE DECREE or PERMIT	POD / POA #	PRIORITY DATE	USE	LEGAL DESCRIPTION							ACRES	USER NAME	
				TWP	RNG	SEC	QQ	DLC	GOV'T LOT	TAX LOT			
72279	1	2/18/1913	IR	10S	13E	22	NW NE				200	11.7	Janice M Grassman Living Trust
72281	2	6/23/1955	IS	10S	13E	22	NW NE				200	11.7	Janice M Grassman Living Trust
72279	1	2/18/1913	IR	10S	13E	22	NE NE				200	3.5	Janice M Grassman Living Trust
72281	2	6/23/1955	IS	10S	13E	22	NE NE				200	3.5	Janice M Grassman Living Trust
72279 15.2 72281 15.2 TOTAL:											30.4		

**RECEIVED**

**APR 08 2022**

**OWRD**

13971

North Unit Irrigation District hereby certifies that the applicant and recipient are the deed holders of subject properties; that our files are complete with a copy of the recorded documents; that the applicant's land has been irrigated within the last five years, and the applicant and recipient hereby authorize the transfer proposed herein.

NOTICE IS HEREBY GIVEN that this proposed change is subject to the approval of the Water Resources Department and that the Water Resources Department may reject the transfer or may require mitigation to avoid injury to other water right holders.

NORTH UNIT IRRIGATION DISTRICT, APPLICANT AND RECIPIENT, HEREBY SWEAR THAT THE ABOVE NOTICE FOR TRANSFER OF WATER RIGHT AND THE STATEMENTS MADE ARE TRUE AND CORRECT.

Dated and signed this 11<sup>th</sup> day of January 2021.

Blaine Grassman Trustee  
Applicant/Recipient  
State of Oregon )ss.  
County of Marion )

Janice Grassman Trustee  
Applicant/Recipient

Signed or attested  
before me on January 11, 2021 by

Blaine Grassman & Janice Grassman.

Traci Lynn Archer  
Notary Public - State of Oregon  
My commission expires: 10/19/2021



Dated and signed this 7 day of Jan 2022

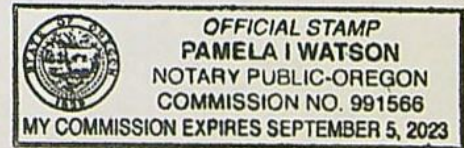
Mike Britton

Mike Britton - Secretary-Manager North Unit Irrigation District

State of Oregon )ss.  
County of Jefferson )

Signed or attested  
before me on Jan 7, 2022 by

Mike Britton



Pamela I Watson  
Notary Public - State of Oregon  
My Commission expires: 9/5/23

RECEIVED

APR 08 2022

OWRD

13971





Oregon Water Resources Department  
 725 Summer Street NE, Suite A  
 Salem, Oregon 97301-1266  
 (503) 986-0900  
 www.wrd.state.or.us

# Notice of District Permanent Water Right Transfer

*Filing of this notice must occur prior to making the change and must be included in the district's permanent transfer application, which is due no later than the end of the calendar year.*

## 1. APPLICANT INFORMATION

District: North Unit Irrigation District

Contact Person: Pam Watson

Phone: (541) 475-3625

Mailing Address: 2024 NW Beech Street

City: Madras State: OR Zip: 97741

\*Fax: (541) 475-3905

\*E-Mail address: pwatson@northunitid.com

*\*Optional information*

District Internal Notice Number (DINN): 2021-03

## 2. PROPOSED CHANGE(S) TO WATER RIGHT(S)

Pursuant to ORS 540.580 and OAR Chapter 690, Division 385, the district is providing the Water Resources Department this notice of a proposed change in place of use prior to making the change. The district proposes to change the place of use for the following water rights:

CERTIFICATE NUMBER	PERMIT or TRANSFER NUMBER	DECREE (name, volume, and page)
72279	-	Vol. 50, Pg. 375
72281	-	Vol. 50, Pg. 375
	-	

## 3. AUTHORIZED POINTS OF DIVERSION (POD) OR APPROPRIATION (POA)

The authorized point(s) of diversion (POD) or appropriation (POA) for the water rights affected by this notice are as follows:

DECREE or CERTIFICATE	PERMIT or TRANSFER	POD / POA #	LOCATION – MEASURED DISTANCES
72279	-	1	Deschutes River – SE1/4 NE1/4, Sec 29, Twp 17 S, Rnge 12 EWM: 1700 ft S & 730 ft W from the NE Corner of Sec 29
72281	-	2	SW1/4 NE1/4, S 13, Twp 14S, Rnge 13EWM: 590 ft N & 2790 ft E from the W1/4 corner, Sec 13
	-		

RECEIVED  
 APR 08 2022  
 13971



North Unit Irrigation District hereby certifies that the applicant and recipient are the deed holders of subject properties; that our files are complete with a copy of the recorded documents; that the applicant's land has been irrigated within the last five years, and the applicant and recipient hereby authorize the transfer proposed herein.

NOTICE IS HEREBY GIVEN that this proposed change is subject to the approval of the Water Resources Department and that the Water Resources Department may reject the transfer or may require mitigation to avoid injury to other water right holders.

NORTH UNIT IRRIGATION DISTRICT, APPLICANT AND RECIPIENT, HEREBY SWEAR THAT THE ABOVE NOTICE FOR TRANSFER OF WATER RIGHT AND THE STATEMENTS MADE ARE TRUE AND CORRECT.

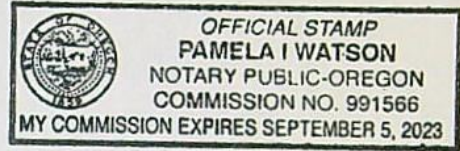
Dated and signed this 14 day of January 2021.

[Signature]

**Applicant**

State of Oregon )ss.  
County of Jefferson )

Signed or attested  
before me on Jan 14, 2021 by  
Daniel Bueno



[Signature]  
Notary Public - State of Oregon  
My commission expires: 9/5/2023

Dated and signed this 14<sup>th</sup> day of January 2021.

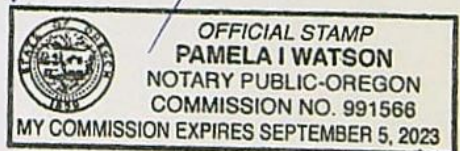
Deborah Mendez

**Recipient**

State of Oregon )ss.  
County of Jefferson )

Signed or attested  
before me on Jan 14, 2021 by  
Deborah + Rolando Mendez

[Signature]  
Recipient



[Signature]  
Notary Public - State of Oregon  
My commission expires: 9/5/2023

Dated and signed this 7 day of Jan 2022.

[Signature]

**Mike Britton - Secretary-Manager North Unit Irrigation District**

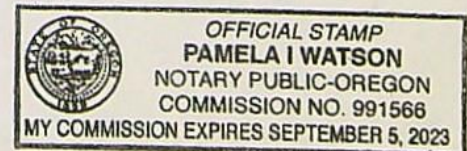
State of Oregon )ss.  
County of Jefferson )

Signed or attested  
before me on Jan 7, 2022 by  
Mike Britton

**RECEIVED**

**APR 08 2022**

**OWRD**



[Signature]  
Notary Public - State of Oregon  
My Commission expires: 9/5/2023

13971



Oregon Water Resources Department  
 725 Summer Street NE, Suite A  
 Salem, Oregon 97301-1266  
 (503) 986-0900  
 www.wrd.state.or.us

# Notice of District Permanent Water Right Transfer

*Filing of this notice must occur prior to making the change and must be included in the district's permanent transfer application, which is due no later than the end of the calendar year.*

## 1. APPLICANT INFORMATION

District: North Unit Irrigation District

Contact Person: Pam Watson

Phone: (541) 475-3625

Mailing Address: 2024 NW Beech Street

City: Madras State: OR Zip: 97741

\*Fax: (541) 475-3905

\*E-Mail address: pwatson@northunitid.com

*\*Optional information*

District Internal Notice Number (DINN): 2021-04

## 2. PROPOSED CHANGE(S) TO WATER RIGHT(S)

Pursuant to ORS 540.580 and OAR Chapter 690, Division 385, the district is providing the Water Resources Department this notice of a proposed change in place of use prior to making the change. The district proposes to change the place of use for the following water rights:

CERTIFICATE NUMBER	PERMIT or TRANSFER NUMBER	DECREE (name, volume, and page)
72279	-	Vol. 50, Pg. 375
72281	-	Vol. 50, Pg. 375
	-	

## 3. AUTHORIZED POINTS OF DIVERSION (POD) OR APPROPRIATION (POA)

The authorized point(s) of diversion (POD) or appropriation (POA) for the water rights affected by this notice are as follows:

DECREE or CERTIFICATE	PERMIT or TRANSFER	POD / POA #	LOCATION – MEASURED DISTANCES
72279	-	1	Deschutes River – SE1/4 NE1/4, Sec 29, Twp 17 S, Rnge 12 EWM: 1700 ft S & 730 ft W from the NE Corner of Sec 29
72281	-	2	SW1/4 NE1/4, S 13, Twp 14S, Rnge 13EWM: 590 ft N & 2790 ft E from the W1/4 corner, Sec 13
	-		

RECEIVED

APR 08 2022



North Unit Irrigation District hereby certifies that the applicant and recipient are the deed holders of subject properties; that our files are complete with a copy of the recorded documents; that the applicant's land has been irrigated within the last five years, and the applicant and recipient hereby authorize the transfer proposed herein.

NOTICE IS HEREBY GIVEN that this proposed change is subject to the approval of the Water Resources Department and that the Water Resources Department may reject the transfer or may require mitigation to avoid injury to other water right holders.

NORTH UNIT IRRIGATION DISTRICT, APPLICANT AND RECIPIENT, HEREBY SWEAR THAT THE ABOVE NOTICE FOR TRANSFER OF WATER RIGHT AND THE STATEMENTS MADE ARE TRUE AND CORRECT.

Dated and signed this 22 day of February 2022

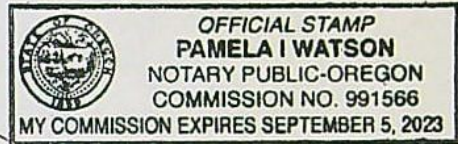
[Signature]  
Applicant/Recipient

State of Oregon )ss.  
County of Jefferson )

Signed or attested  
before me on Feb 22, 2022 by

Vern L + Dena L Forristall

[Signature]  
Applicant/Recipient



[Signature]  
Notary Public - State of Oregon  
My commission expires: 9/5/2023

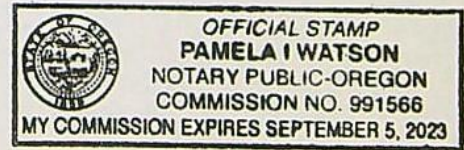
Dated and signed this 31 day of March 2022.

[Signature]  
Joshua L Bailey - Secretary-Manager North Unit Irrigation District

State of Oregon )ss.  
County of Jefferson )

Signed or attested  
before me on March 31, 2022 by

Joshua L Bailey



[Signature]  
Notary Public - State of Oregon  
My Commission expires: 9/5/23

RECEIVED

13971 APR 08 2022

OWRD



Oregon Water Resources Department  
 725 Summer Street NE, Suite A  
 Salem, Oregon 97301-1266  
 (503) 986-0900  
 www.wrd.state.or.us

# Notice of District Permanent Water Right Transfer

*Filing of this notice must occur prior to making the change and must be included in the district's permanent transfer application, which is due no later than the end of the calendar year.*

## 1. APPLICANT INFORMATION

District: North Unit Irrigation District

Contact Person: Pam Watson

Phone: (541) 475-3625

Mailing Address: 2024 NW Beech Street

City: Madras State: OR Zip: 97741

\*Fax: (541) 475-3905

\*E-Mail address: pwatson@northunitid.com

*\*Optional information*

District Internal Notice Number (DINN): 2021-07

RECEIVED

APR 08 2022

OWRD

## 2. PROPOSED CHANGE(S) TO WATER RIGHT(S)

Pursuant to ORS 540.580 and OAR Chapter 690, Division 385, the district is providing the Water Resources Department this notice of a proposed change in place of use prior to making the change. The district proposes to change the place of use for the following water rights:

CERTIFICATE NUMBER	PERMIT or TRANSFER NUMBER	DECREE (name, volume, and page)
72279	-	Vol. 50, Pg. 375
72281	-	Vol. 50, Pg. 375
	-	

## 3. AUTHORIZED POINTS OF DIVERSION (POD) OR APPROPRIATION (POA)

The authorized point(s) of diversion (POD) or appropriation (POA) for the water rights affected by this notice are as follows:

DECREE or CERTIFICATE	PERMIT or TRANSFER	POD / POA #	LOCATION – MEASURED DISTANCES
72279	-	1	Deschutes River – SE1/4 NE1/4, Sec 29, Twp 17 S, Rnge 12 EWM: 1700 ft S & 730 ft W from the NE Corner of Sec 29
72281	-	2	SW1/4 NE1/4, S 13, Twp 14S, Rnge 13EWM: 590 ft N & 2790 ft E from the W1/4 corner, Sec 13
	-		





North Unit Irrigation District hereby certifies that the applicant and recipient are the deed holders of subject properties; that our files are complete with a copy of the recorded documents; that the applicant's land has been irrigated within the last five years, and the applicant and recipient hereby authorize the transfer proposed herein.

NOTICE IS HEREBY GIVEN that this proposed change is subject to the approval of the Water Resources Department and that the Water Resources Department may reject the transfer or may require mitigation to avoid injury to other water right holders.

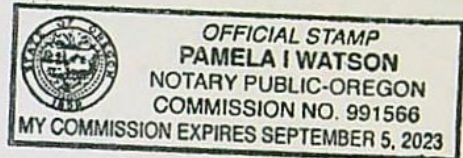
NORTH UNIT IRRIGATION DISTRICT, APPLICANT AND RECIPIENT, HEREBY SWEAR THAT THE ABOVE NOTICE FOR TRANSFER OF WATER RIGHT AND THE STATEMENTS MADE ARE TRUE AND CORRECT.

Dated and signed this 15 day of JAN 2021

Robert L Jasa  
Applicant

State of Oregon )ss.  
County of Jefferson )

Signed or attested  
before me on Jan 15, 2021 by  
Robert L Jasa




Pamela I Watson  
Notary Public - State of Oregon  
My commission expires: 9/5/23

Dated and signed this 14<sup>TH</sup> day of MAY 2021

J Kwilhaas  
Recipient

State of Oregon )ss.  
County of Jefferson )

Signed or attested  
before me on May 14, 2021 by  
J Kwilhaas



Pamela I Watson  
Notary Public - State of Oregon  
My commission expires: 9/5/2023

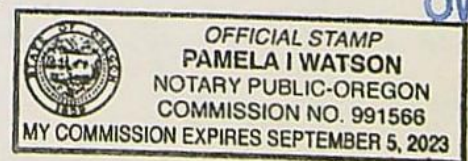
RECEIVED

Dated and signed this 7 day of Jan 2022

Mike Britton  
Mike Britton - Secretary-Manager North Unit Irrigation District

State of Oregon )ss.  
County of Jefferson )

Signed or attested  
before me on Jan 7, 2022 by  
Mike Britton



Pamela I Watson  
Notary Public - State of Oregon  
My Commission expires: 9/5/2023

APR 08 2022

OWRD

13971



Oregon Water Resources Department  
 725 Summer Street NE, Suite A  
 Salem, Oregon 97301-1266  
 (503) 986-0900  
 www.wrd.state.or.us

# Notice of District Permanent Water Right Transfer

*Filing of this notice must occur prior to making the change and must be included in the district's permanent transfer application, which is due no later than the end of the calendar year.*

## 1. APPLICANT INFORMATION

District: North Unit Irrigation District

Contact Person: Pam Watson

Phone: (541) 475-3625

Mailing Address: 2024 NW Beech Street

City: Madras State: OR

Zip: 97741

\*Fax: (541) 475-3905

\*E-Mail address: pwatson@northunitid.com

*\*Optional information*

District Internal Notice Number (DINN): 2021-08

RECEIVED

APR 08 2022

OWRD

## 2. PROPOSED CHANGE(S) TO WATER RIGHT(S)

Pursuant to ORS 540.580 and OAR Chapter 690, Division 385, the district is providing the Water Resources Department this notice of a proposed change in place of use prior to making the change. The district proposes to change the place of use for the following water rights:

CERTIFICATE NUMBER	PERMIT or TRANSFER NUMBER	DECREE (name, volume, and page)
72279	-	Vol. 50, Pg. 375
72281	-	Vol. 50, Pg. 375
	-	

## 3. AUTHORIZED POINTS OF DIVERSION (POD) OR APPROPRIATION (POA)

The authorized point(s) of diversion (POD) or appropriation (POA) for the water rights affected by this notice are as follows:

DECREE or CERTIFICATE	PERMIT or TRANSFER	POD / POA #	LOCATION – MEASURED DISTANCES
72279	-	1	Deschutes River – SE1/4 NE1/4, Sec 29, Twp 17 S, Rnge 12 EWM: 1700 ft S & 730 ft W from the NE Corner of Sec 29
72281	-	2	SW1/4 NE1/4, S 13, Twp 14S, Rnge 13EWM: 590 ft N & 2790 ft E from the W1/4 corner, Sec 13
	-		

13971



North Unit Irrigation District hereby certifies that the applicant and recipient are the deed holders of subject properties; that our files are complete with a copy of the recorded documents; that the applicant's land has been irrigated within the last five years, and the applicant and recipient hereby authorize the transfer proposed herein.

NOTICE IS HEREBY GIVEN that this proposed change is subject to the approval of the Water Resources Department and that the Water Resources Department may reject the transfer or may require mitigation to avoid injury to other water right holders.

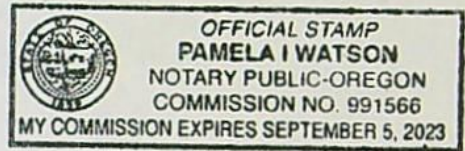
NORTH UNIT IRRIGATION DISTRICT, APPLICANT AND RECIPIENT, HEREBY SWEAR THAT THE ABOVE NOTICE FOR TRANSFER OF WATER RIGHT AND THE STATEMENTS MADE ARE TRUE AND CORRECT.

Dated and signed this 14<sup>th</sup> day of JANUARY 2021

Leonard Savage  
Applicant

State of Oregon )ss.  
County of Jefferson )

Signed or attested  
before me on Jan 14, 2021 by  
Leonard Savage



Pamela I Watson  
Notary Public - State of Oregon  
My commission expires: 9/5/2023

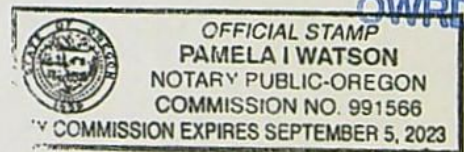
Dated and signed this 14<sup>th</sup> day of MAY 2021

J Koelhaas  
Recipient

State of Oregon )ss.  
County of Jefferson )

Signed or attested  
before me on May 14, 2021 by  
J Koelhaas

RECEIVED  
APR 08 2022




Pamela I Watson  
Notary Public - State of Oregon  
My commission expires: 9/5/23

Dated and signed this 7 day of Jan 2022

Mike Britton  
Mike Britton - Secretary-Manager North Unit Irrigation District

State of Oregon )ss.  
County of Jefferson )

Signed or attested  
before me on Jan 7, 2022 by  
Mike Britton



Pamela I Watson  
Notary Public - State of Oregon  
My Commission expires: 9/5/2023

State of Oregon  
 WATER RESOURCES DEPARTMENT  
**NOTICE OF TRANSFER UNDER ORS 540.580**  
 NORTH UNIT IRRIGATION DISTRICT  
 2024 NW Beech Street, Madras, OR 97741  
 (541) 475-3625

E-RECEIVED 10/31/2022 OWRD
----------------------------------

**1. WATER RIGHT:**

Deschutes: Certificate #72279 with 72281, Certificate #94079 and Certificate #93422  
Crooked River: Certificate #95488

**2. PROPOSED USE:** Irrigation

**3. APPLICANT:**

Name: Mack, Marco & Carrie			Phone: 1 (949) 933-6888		
Address: PO Box 149		City: Culver	State: OR	Zip: 97734	

**4. LOCATION OF AUTHORIZED USE:**

Township	Range	Section	¼ ¼	Tax Lot	Deschutes Certificate 72279 with 72281	Deschutes Certificate 94079	Deschutes Certificate 93422 Permit S-54930	Crooked River Certificate 95488
12	13	16	NENW	300			30.9	
12	13	16	NWNE	300			13.9	
12	13	16	NWNE	300	3.6			

**5. RECIPIENT:**

Name: Baggett, Jerry H & Carolyn J			Phone: 541-410-3487		
Address: 1289 NE Upper Drive		City: Madras	State: OR	Zip: 97741	

**6. LOCATION OF PROPOSED USE:**

Township	Range	Section	¼ ¼	Tax Lot	Deschutes Certificate 72279 & 72281	Deschutes Certificate 94079	Deschutes Certificate 93422 Permit S-54930	Crooked River Certificate 95488
10	14	(34)	SWNW	1300	3.6			
10	14	(34)	SWNW	1300			4.5	
10	14	(34)	NWSW	1300			25.3	
10	14	(34)	SWSW	1300			15.0	

**7. EXHIBITS:**

A map prepared by North Unit Irrigation District or Certified Water Rights Examiner or qualified Surveyor showing the location of the present and proposed irrigated lands.

**4. PROPOSED CHANGES TO THE WATER RIGHT**

E-RECEIVED  
10/31/2022  
OWRD


The district proposes to change the place of use of the described water rights from the authorized location listed in Table I to the location listed in Table II.

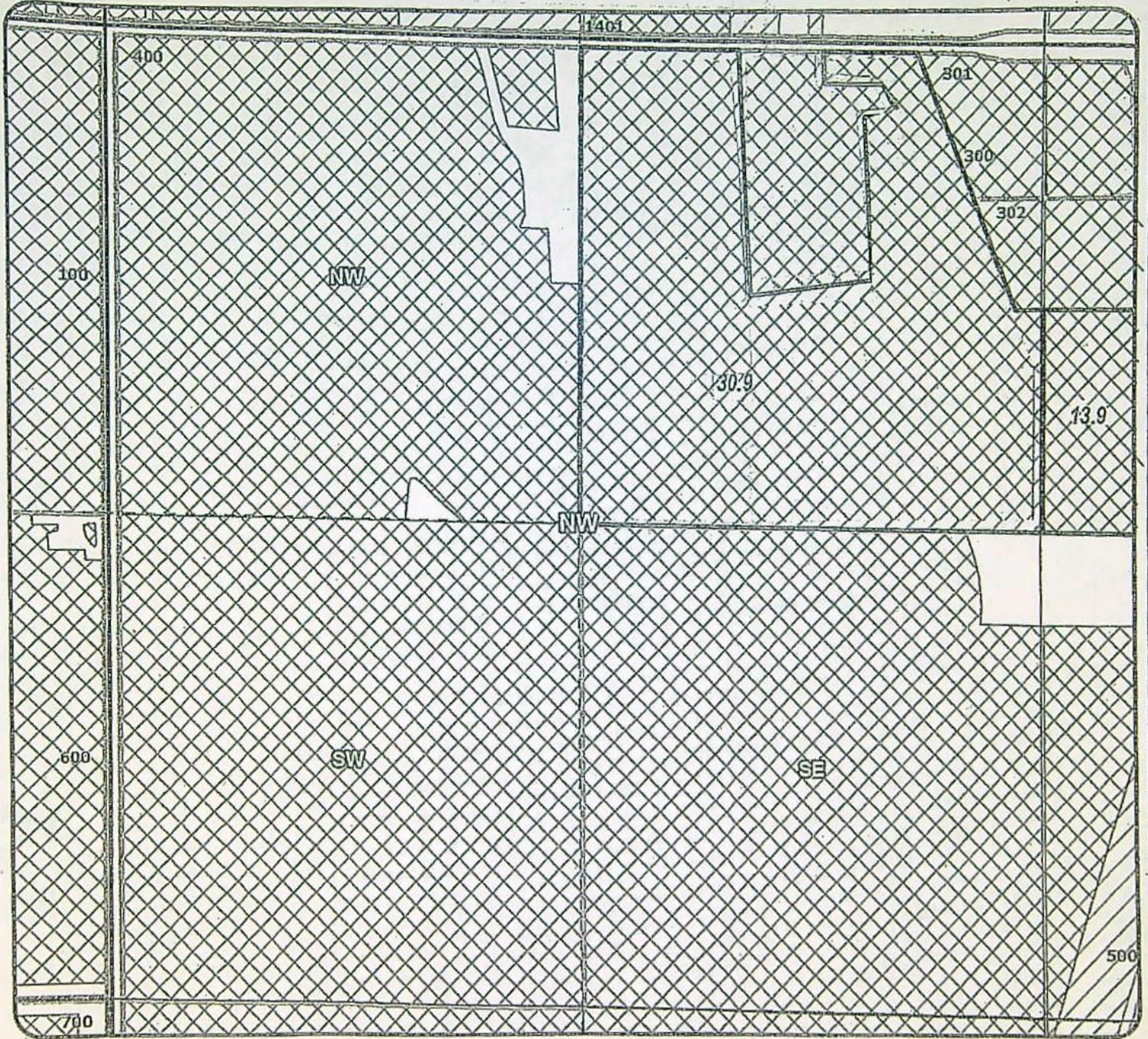
TABLE I - AUTHORIZED PLACE OF USE (POU)																	
CERTIFICATE DECREE or PERMIT	POD / POA #	PRIORITY DATE	USE	LEGAL DESCRIPTION							ACRES	USER NAME					
				TWP	RNG	SEC	QQ	DLC	GOV'T LOT	TAX LOT							
72279	1	2/28/1913	IR	12S	13E	16	NWNE				300	3.6	Mack, Marco & Carrie				
72281	2	6/23/1955	IS	12S	13E	16	NWNE				300	3.6	Mack, Marco & Carrie				
93422	1&3	10/31/1900 12/02/1907	IR	12S	13E	16	NENW				300	30.9	Mack, Marco & Carrie				
54930	4	2/04/2015	IS	12S	13E	16	NENW				300	30.9	Mack, Marco & Carrie				
93422	1&3	10/31/1900 12/02/1907	IR	12S	13E	16	NWNE				300	13.9	Mack, Marco & Carrie				
54930	4	2/04/2015	IS	12S	13E	16	NWNE				300	13.9	Mack, Marco & Carrie				
											72279 3.6	72281 3.6	93422 44.8	54930 44.8	Total	96.8	

TABLE II - PROPOSED PLACE OF USE (POU)																	
CERTIFICATE DECREE or PERMIT	POD / POA #	PRIORITY DATE	USE	LEGAL DESCRIPTION							ACRES	USER NAME					
				TWP	RNG	SEC	QQ	DLC	GOV'T LOT	TAX LOT							
72279	1	2/28/1913	IR	10S	14E	(34)	SWNW				1300	3.6	Baggett, Jerry H & Carolyn J				
72281	2	6/23/1955	IS	10S	14E	(34)	SWNW				1300	3.6	Baggett, Jerry H & Carolyn J				
93422	1&3	10/31/1900 12/02/1907	IR	10S	14E	(34)	SWNW				1300	4.5	Baggett, Jerry H & Carolyn J				
54930	4	2/04/2015	IS	10S	14E	(34)	SWNW				1300	4.5	Baggett, Jerry H & Carolyn J				
93422	1&3	10/31/1900 12/02/1907	IR	10S	14E	(34)	NWSW				1300	25.3	Baggett, Jerry H & Carolyn J				
54930	4	2/04/2015	IS	10S	14E	(34)	NWSW				1300	25.3	Baggett, Jerry H & Carolyn J				
93422	1&3	10/31/1900 12/02/1907	IR	10S	14E	(34)	SWSW				1300	15.0	Baggett, Jerry H & Carolyn J				
54930	4	2/04/2015	IS	10S	14E	(34)	SWSW				1300	15.0	Baggett, Jerry H & Carolyn J				
											72279 3.6	72281 3.6	93422 44.8	54930 44.8	Total	96.8	






# 2021 DISTRICT TRANSFER APPLICATION "OFF" MAP

DINN: #2021-09 "OFF" FOR MACK  
 CERTIFICATES: 93422 (IR) PERMIT: 54930 (IS)

W  E  
 S  
 1:4,800  
 December 2021



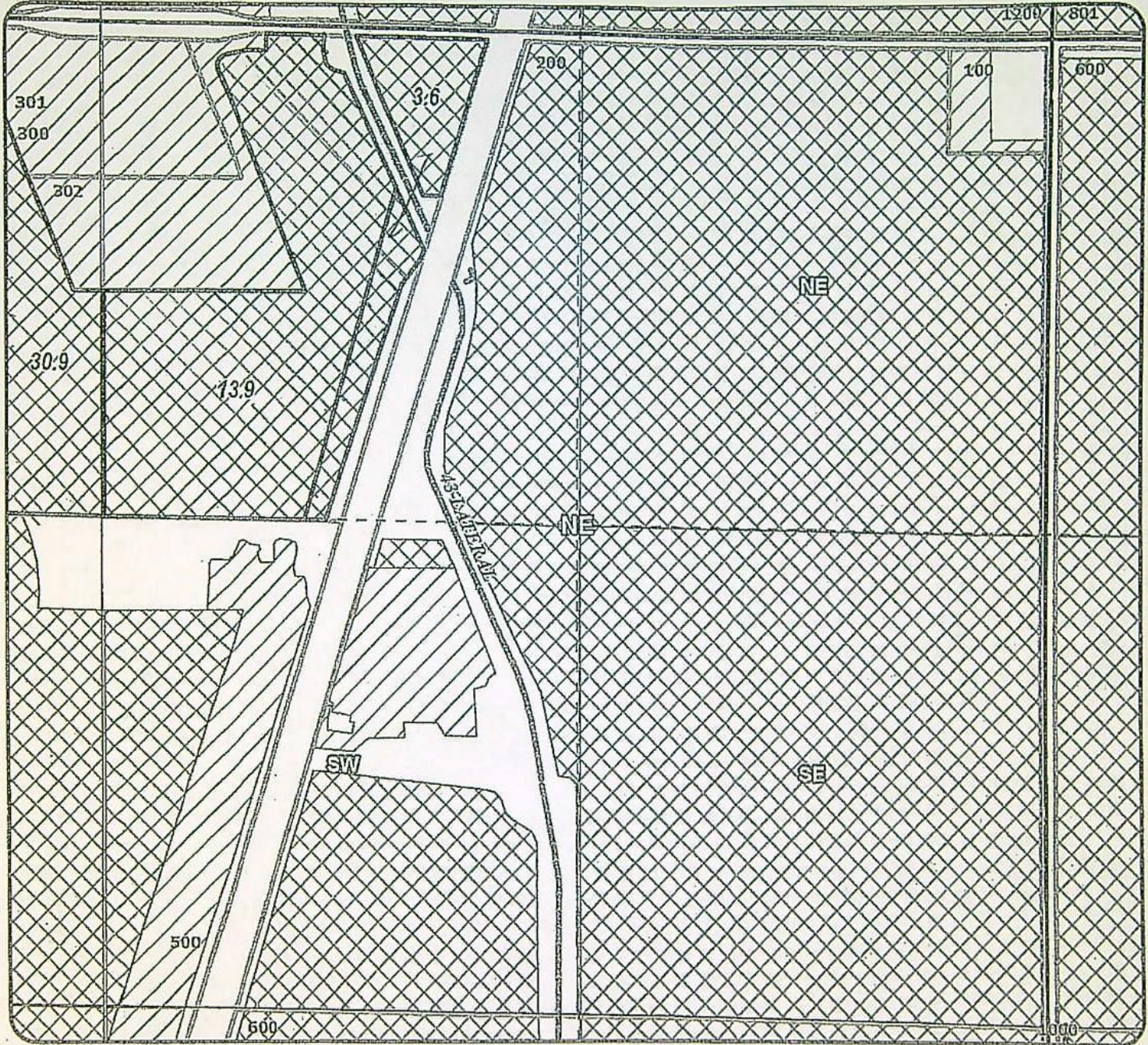
DINN	LEGAL DESCRIPTION	CERT	ACRES	USE	STATUS
2021-09	12-13-16-NE/NW-300	93422	30.90	IR	OFF
2021-09	12-13-16-NE/NW-300 Permit	54930	30.90	IS	OFF

- Legend**
-  Transfer "Off"
  -  Primary Water Right
  -  Supplemental Water Right
  -  Canals
  -  Taxlots

E-RECEIVED  
 10/31/2022  
 OWRD

**NORTH DUNE IRRIGATION DISTRICT  
2021 DISTRICT TRANSFER APPLICATION "OFF" MAP**

**DINN: #2021-09 "OFF" FOR MACK PERMIT: 54930 (IS)  
CERTIFICATES: 93422 (IR), 72279 (IR), 72281 (IS)**



DINN	LEGAL DESCRIPTION	CERT	ACRES	USE	STATUS
2021-09	12-13-16-NW/NE-300	93422	13.90	IR	OFF
2021-09	12-13-16-NW/NE-300 <i>Permit 54930</i>	54930	13.90	IS	OFF
2021-09	12-13-16-NW/NE-300	72279	3.60	IR	OFF
2021-09	12-13-16-NW/NE-300	72281	3.60	IS	OFF

- Legend**
- Transfer "Off"
  - Primary Water Right
  - Supplemental Water Right
  - Canals
  - Taxlots

E-RECEIVED  
10/31/2022  
OWRD



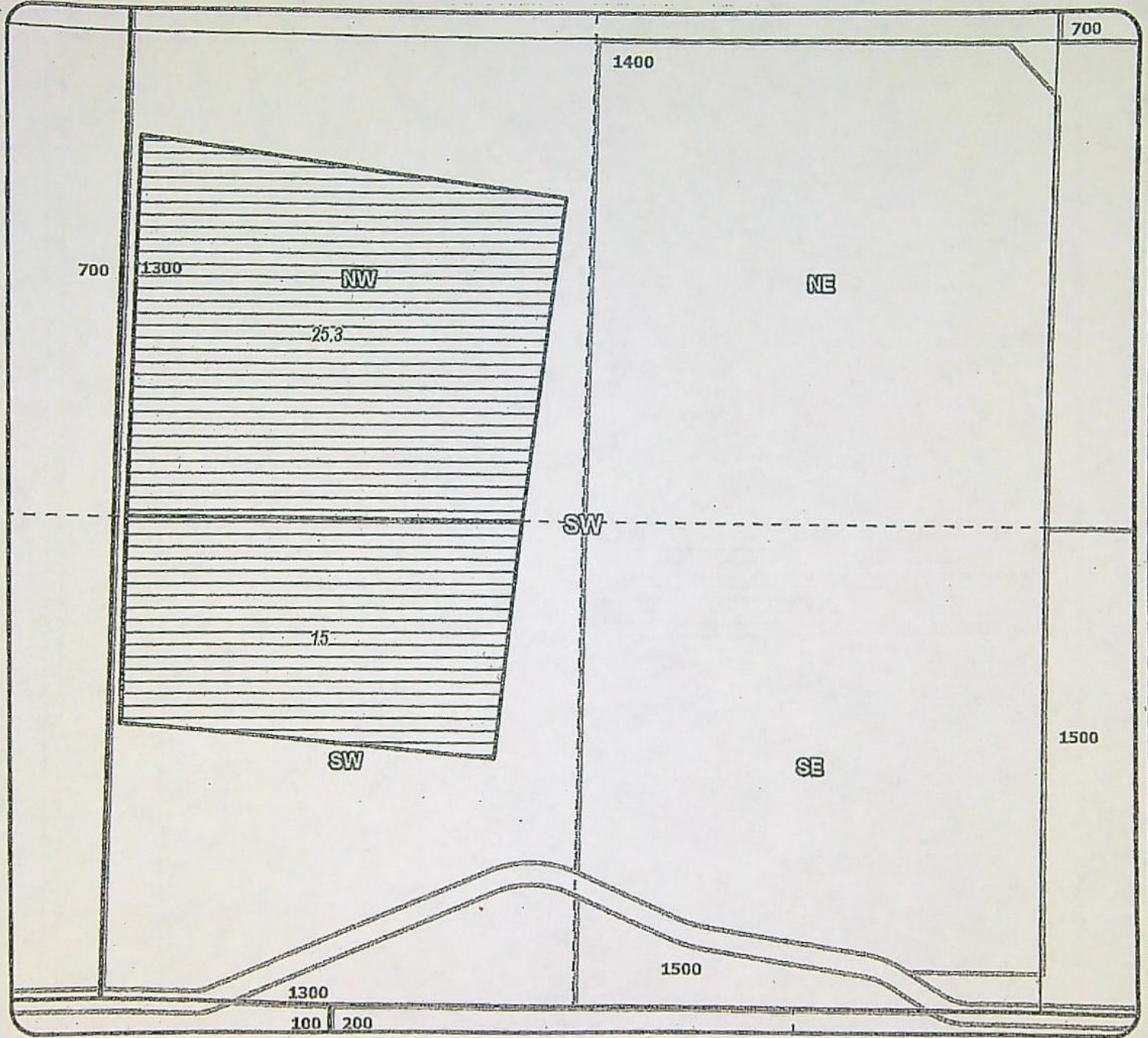
# 2021 DISTRICT TRANSFER APPLICATION "ON" MAP

DINN: #2021-09 "ON" FOR BAGGET

CERTIFICATES: 93422 (IR) PERMIT: 54930 (IS)



1:4,800  
December 2021



DINN	LEGAL DESCRIPTION	CERT	ACRES	USE	STATUS
2021-09	10-14-34-NW/SW-1300	93422	25.3	IR	ON
2021-09	10-14-34-SW/SW-1300	93422	15.0	IR	ON
2021-09	10-14-34-NW/SW-1300	54930 Permit	25.3	IS	ON
2021-09	10-14-34-SW/SW-1300	54930 Permit	15.0	IS	ON

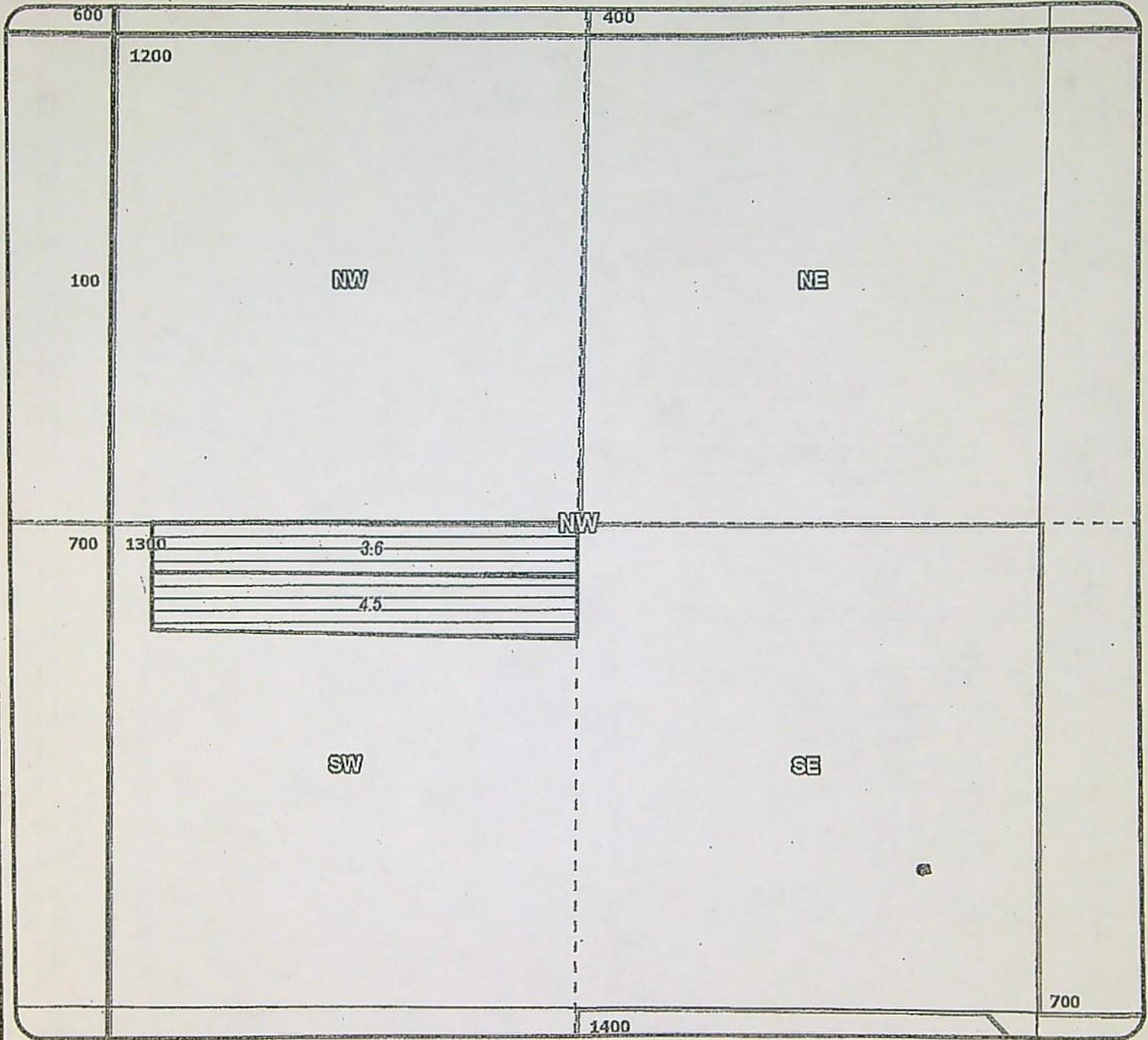

### Legend

- Transfer "On"
- Primary Water Right
- Supplemental Water Right
- Canals
- Taxlots

E-RECEIVED  
10/31/2022  
OWRD

# NORTH CANTON IRRIGATION DISTRICT 2021 DISTRICT TRANSFER APPLICATION "ON" MAP

DINN: #2021-09 "ON" FOR BAGGET PERMIT: 54930 (IS)  
 CERTIFICATES: 72279 (IR), 72281 (IS), 93422 (IR)



DINN	LEGAL DESCRIPTION	CERT	ACRES	USE	STATUS
2021-09	10-14-34-SW/NW-1300	72279	3.6	IR	ON
2021-09	10-14-34-SW/NW-1300	72281	3.6	IS	ON
2021-09	10-14-34-SW/NW-1300	93422	4.5	IR	ON
2021-09	10-14-34-SW/NW-1300	54930 Permit	4.5	IS	ON

### Legend

- Transfer "On"
- Primary Water Right
- Supplemental Water Right
- Canals
- Taxlots

E-RECEIVED  
 10/31/2022  
 OWRD



Oregon Water Resources Department  
 725 Summer Street NE, Suite A  
 Salem, Oregon 97301-1266  
 (503) 986-0900  
 www.wrd.state.or.us

**SUPERSEDED**

# Notice of District Permanent Water Right Transfer

*Filing of this notice must occur prior to making the change and must be included in the district's permanent transfer application, which is due no later than the end of the calendar year.*

## 1. APPLICANT INFORMATION

District: North Unit Irrigation District

Contact Person: Pam Watson

Phone: (541) 475-3625

Mailing Address: 2024 NW Beech Street

City: Madras State: OR

Zip: 97741

**RECEIVED**

\*Fax: (541) 475-3905

\*E-Mail address: pwatson@northunitid.com

**APR 08 2022**

*\*Optional information*

District Internal Notice Number (DINN): 2021-09

**OWRD**

## 2. PROPOSED CHANGE(S) TO WATER RIGHT(S)

Pursuant to ORS 540.580 and OAR Chapter 690, Division 385, the district is providing the Water Resources Department this notice of a proposed change in place of use prior to making the change. The district proposes to change the place of use for the following water rights:

CERTIFICATE NUMBER	PERMIT or TRANSFER NUMBER	DECREE (name, volume, and page)
72279	-	Vol. 50, Pg. 375
72281	-	Vol. 50, Pg. 375
93422	-	Vol. 95, Pg. 520

## 3. AUTHORIZED POINTS OF DIVERSION (POD) OR APPROPRIATION (POA)

The authorized point(s) of diversion (POD) or appropriation (POA) for the water rights affected by this notice are as follows:

DECREE or CERTIFICATE	PERMIT or TRANSFER	POD / POA #	LOCATION – MEASURED DISTANCES
72279	-	1	Deschutes River – SE1/4 NE1/4, Sec 29, Twp 17 S, Rnge 12 EWM: 1700 ft S & 730 ft W from the NE Corner of Sec 29
72281	-	2	SW1/4 NE1/4, S 13, Twp 14S, Rnge 13EWM: 590 ft N & 2790 ft E from the W1/4 corner, Sec 13
93422	-	1&3	Deschutes River – SE1/4 NE1/4, Sec 29, Twp 17 S, Rnge 12 EWM: 1700 ft S & 730 ft W from the NE Corner of Sec 29 & COID N Canal SE1/4 NE1/4 17S, 12EWM, Sec 29 850 ft N and 630ft W from the E1/4 of Sec 29.

13971



North Unit Irrigation District hereby certifies that the applicant and recipient are the deed holders of subject properties; that our files are complete with a copy of the recorded documents; that the applicant's land has been irrigated within the last five years, and the applicant and recipient hereby authorize the transfer proposed herein.

NOTICE IS HEREBY GIVEN that this proposed change is subject to the approval of the Water Resources Department and that the Water Resources Department may reject the transfer or may require mitigation to avoid injury to other water right holders.

NORTH UNIT IRRIGATION DISTRICT, APPLICANT AND RECIPIENT, HEREBY SWEAR THAT THE ABOVE NOTICE FOR TRANSFER OF WATER RIGHT AND THE STATEMENTS MADE ARE TRUE AND CORRECT.

Dated and signed this 24 day of March 2022.

Carrie Mack  
Applicant  
State of Oregon )ss.  
County of Jefferson )

Applicant



Signed or attested  
before me on March 24, 2022 by

Carrie Mack

Susan L Light  
Notary Public - State of Oregon  
My commission expires: \_\_\_\_\_

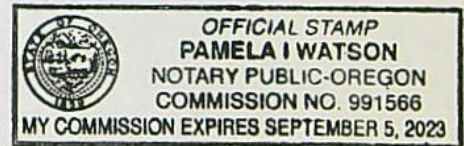
RECEIVED

APR 08 2022

Dated and signed this 13 day of JAN 2022.

[Signature]  
Recipient  
State of Oregon )ss.  
County of Jefferson )

Recipient



Signed or attested  
before me on Jan 13, 2022 by

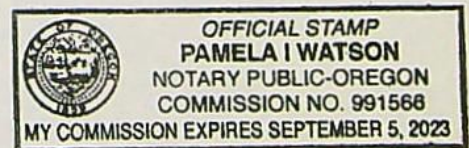
Jerry H + Carolyn J Baggett

Pamela I Watson  
Notary Public - State of Oregon  
My Commission expires: 9/5/2023

OWRD

Dated and signed this 31 day of March 2022.

Joshua L Bailey  
Joshua L Bailey - Secretary-Manager North Unit Irrigation District  
State of Oregon )ss.  
County of Jefferson )



Signed or attested  
before me on March 31, 2022 by

Joshua L Bailey

Pamela I Watson  
Notary Public - State of Oregon  
My Commission expires: 9/5/23

13971

Dated and signed this 25 day of MARCH 2022.

*Marc Mack*

Applicant - MARCO MACK

State of \_\_\_\_\_ )ss.

County of \_\_\_\_\_ )

*Please see attached document*

Notary Public, *[Signature]*

Signed or attested  
before me on \_\_\_\_\_, 20\_\_\_\_ by

\_\_\_\_\_  
Notary Public - State of \_\_\_\_\_  
My commission expires: \_\_\_\_\_

RECEIVED

APR 08 2022

OWRD

CALIFORNIA ALL-PURPOSE ACKNOWLEDGMENT

CIVIL CODE § 1189

A notary public or other officer completing this certificate verifies only the identity of the individual who signed the document to which this certificate is attached, and not the truthfulness, accuracy, or validity of that document.

State of California )
County of Santa Cruz )

On 3/25/2022 before me, Miguel Angel Tobon, Notary Public,
Date Here Insert Name and Title of the Officer

personally appeared Marco Maek
Name(s) of Signer(s)

who proved to me on the basis of satisfactory evidence to be the person(s) whose name(s) is/are
subscribed to the within instrument and acknowledged to me that he/she/they executed the same in
his/her/their authorized capacity(ies), and that by his/her/their signature(s) on the instrument the person(s),
or the entity upon behalf of which the person(s) acted, executed the instrument.

I certify under PENALTY OF PERJURY under the laws
of the State of California that the foregoing paragraph
is true and correct.

WITNESS my hand and official seal.



Signature [Handwritten Signature]
Signature of Notary Public

Place Notary Seal Above

OPTIONAL

Though this section is optional, completing this information can deter alteration of the document or
fraudulent reattachment of this form to an unintended document.

Description of Attached Document

Title or Type of Document: Document Date: APR 03 2022
Number of Pages: Signer(s) Other Than Named Above:

Capacity(ies) Claimed by Signer(s)

Signer's Name:
[ ] Corporate Officer - Title(s):
[ ] Partner - [ ] Limited [ ] General
[ ] Individual [ ] Attorney in Fact
[ ] Trustee [ ] Guardian or Conservator
[ ] Other:
Signer Is Representing:

Signer's Name:
[ ] Corporate Officer - Title(s):
[ ] Partner - [ ] Limited [ ] General
[ ] Individual [ ] Attorney in Fact
[ ] Trustee [ ] Guardian or Conservator
[ ] Other:
Signer Is Representing:

RECEIVED

APR 03 2022

OWRD

State of Oregon  
WATER RESOURCES DEPARTMENT  
**NOTICE OF TRANSFER UNDER ORS 540.580**  
NORTH UNIT IRRIGATION DISTRICT  
2024 NW Beech Street, Madras, OR 97741  
(541) 475-3625

**1. WATER RIGHT:**

Deschutes: Certificate #72279 with 72281, Certificate #94079 and Certificate #93422  
Crooked River: Certificate #95488

**2. PROPOSED USE:** Irrigation

**3. APPLICANT:**

Name: Gordon Tolman			Phone: 541-556-7891		
Address: 2407 SW Highland Lane		City: Culver		State: OR	Zip: 97734

**4. LOCATION OF AUTHORIZED USE:**

Township	Range	Section	¼ ¼	Tax Lot	Deschutes Certificate 72279 with 72281	Deschutes Certificate 94079	Deschutes Certificate 93422 Permit S-54930	Crooked River Certificate 95488
12	13	16	NWNE	302			3.4	
12	13	16	NENW	302			0.1	

**5. RECIPIENT:**

Name: Jerry & Carolyn Baggett			Phone: 541-410-3487		
Address: 1289 NE Upper Drive		City: Madras		State: OR	Zip: 97741

**6. LOCATION OF PROPOSED USE:**

Township	Range	Section	¼ ¼	Tax Lot	Deschutes Certificate 72279 & 72281	Deschutes Certificate 94079	Deschutes Certificate 93422 Permit S-54930	Crooked River Certificate 95488
10	14	(34)	SWNW	1300			3.5	

**7. EXHIBITS:**

A map prepared by North Unit Irrigation District or Certified Water Rights Examiner or qualified Surveyor showing the location of the present and proposed irrigated lands.





Oregon Water Resources Department  
725 Summer Street NE, Suite A  
Salem, Oregon 97301-1266  
(503) 986-0900  
www.wrd.state.or.us

# Notice of District Permanent Water Right Transfer

*Filing of this notice must occur prior to making the change and must be included in the district's permanent transfer application, which is due no later than the end of the calendar year.*

## 1. APPLICANT INFORMATION

District: North Unit Irrigation District

Contact Person: Pam Watson

Phone: (541) 475-3625

Mailing Address: 2024 NW Beech Street

City: Madras State: OR Zip: 97741

\*Fax: (541) 475-3905

\*E-Mail address: pwatson@northunitid.com

*\*Optional information*

District Internal Notice Number (DINN): 2021-10

## 2. PROPOSED CHANGE(S) TO WATER RIGHT(S)

Pursuant to ORS 540.580 and OAR Chapter 690, Division 385, the district is providing the Water Resources Department this notice of a proposed change in place of use prior to making the change. The district proposes to change the place of use for the following water rights:

CERTIFICATE NUMBER	PERMIT or TRANSFER NUMBER	DECREE (name, volume, and page)
93422	-	Vol. 95, Pg. 520
	54930	

## 3. AUTHORIZED POINTS OF DIVERSION (POD) OR APPROPRIATION (POA)

The authorized point(s) of diversion (POD) or appropriation (POA) for the water rights affected by this notice are as follows:

DECREE or CERTIFICATE	PERMIT or TRANSFER	POD / POA #	LOCATION - MEASURED DISTANCES
93422	-	1&3	Deschutes River - SE1/4 NE1/4, Sec 29, Twp 17 S, Rnge 12 EWM: 1700 ft S & 730 ft W from the NE Corner of Sec 29 & COID N Canal SE1/4 NE1/4 17S, 12EWM, Sec 29 850 ft N and 630ft W from the E1/4 of Sec 29.
	54930	4	Crane Prairie Reservoir - 432' S & 1850' W from the NE Corner Sec 24 & 850' N & 630' W from E1/4 Sec 29

**4. PROPOSED CHANGES TO THE WATER RIGHT**

E-RECEIVED  
10/31/0222  
OWRD

The district proposes to change the place of use of the described water rights from the authorized location listed in Table I to the location listed in Table II.

TABLE I - AUTHORIZED PLACE OF USE (POU)													
CERTIFICATE DECREE or PERMIT	POD/ POA #	PRIORITY DATE	USE	LEGAL DESCRIPTION							ACRES	USER NAME	
				TWP	RNG	SEC	QQ	DLC	GOV'T LOT	TAX LOT			
93422	1&3	10/31/1900 12/02/1907	IR	12S	13E	16	NWNE				301	3.4	Tolman, Gordon
54930	4	2/04/2015	IS	12S	13E	16	NWNE				301	3.4	Tolman, Gordon
93422	1&3	10/31/1900 12/02/1907	IR	12S	13E	16	NENW				301	0.1	Tolman, Gordon
54930	4	2/04/2015	IS	12S	13E	16	NENW				301	0.1	Tolman, Gordon
93422 3.5 & 54930 3.5 Total											7.0		

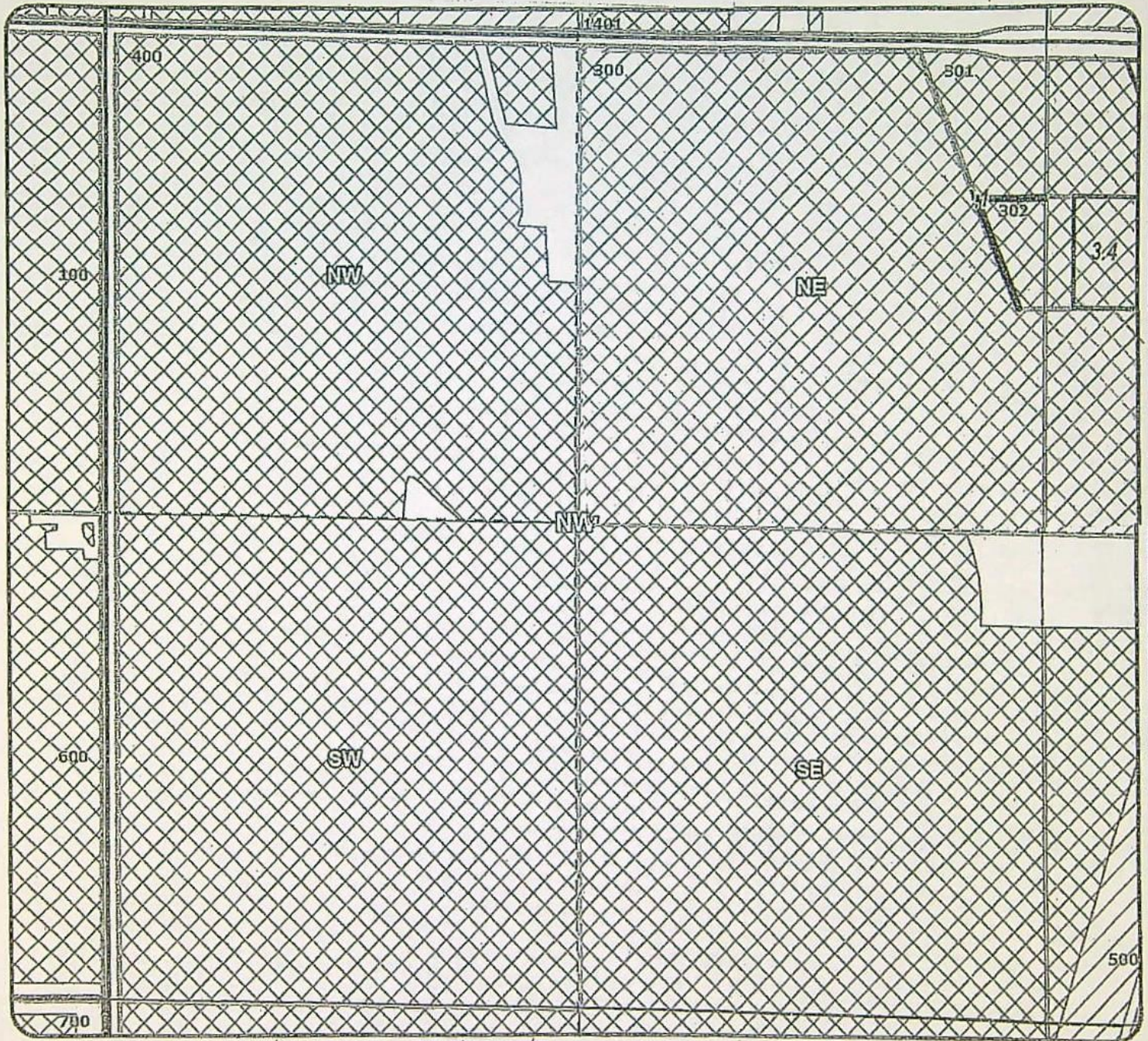
TABLE II - PROPOSED PLACE OF USE (POU)													
CERTIFICATE DECREE or PERMIT	POD/ POA #	PRIORITY DATE	USE	LEGAL DESCRIPTION							ACRES	USER NAME	
				TWP	RNG	SEC	QQ	DLC	GOV'T LOT	TAX LOT			
93422	1&3	10/31/1900 12/02/1907	IR	10S	14E	(34)	SWNW				1300	3.5	Baggett, Jerry H & Carolyn J
54930	4	2/04/2015	IS	10S	14E	(34)	SWNW				1300	3.5	Baggett, Jerry H & Carolyn J
93422 3.5 & 54930 3.5 Total											37.0		

# NORTH UNIT IRRIGATION DISTRICT 2021 DISTRICT TRANSFER APPLICATION "OFF" MAP

DINN: #2021-10 "OFF" FOR TOLMAN  
CERTIFICATES: 93422 (IR) PERMIT: 54930 (IS)



1:4,800  
December 2021



DINN	LEGAL DESCRIPTION	CERT	ACRES	USE	STATUS
2021-10	12-13-16-NE/NW-302	93422	0.10	IR	OFF
2021-10	12-13-16-NE/NW-302	54930	0.10	IS	OFF

### Legend

- Transfer "Off"
- Primary Water Right
- Supplemental Water Right
- Canals
- Taxlots

E-RECEIVED  
10/31/0222  
OWRD

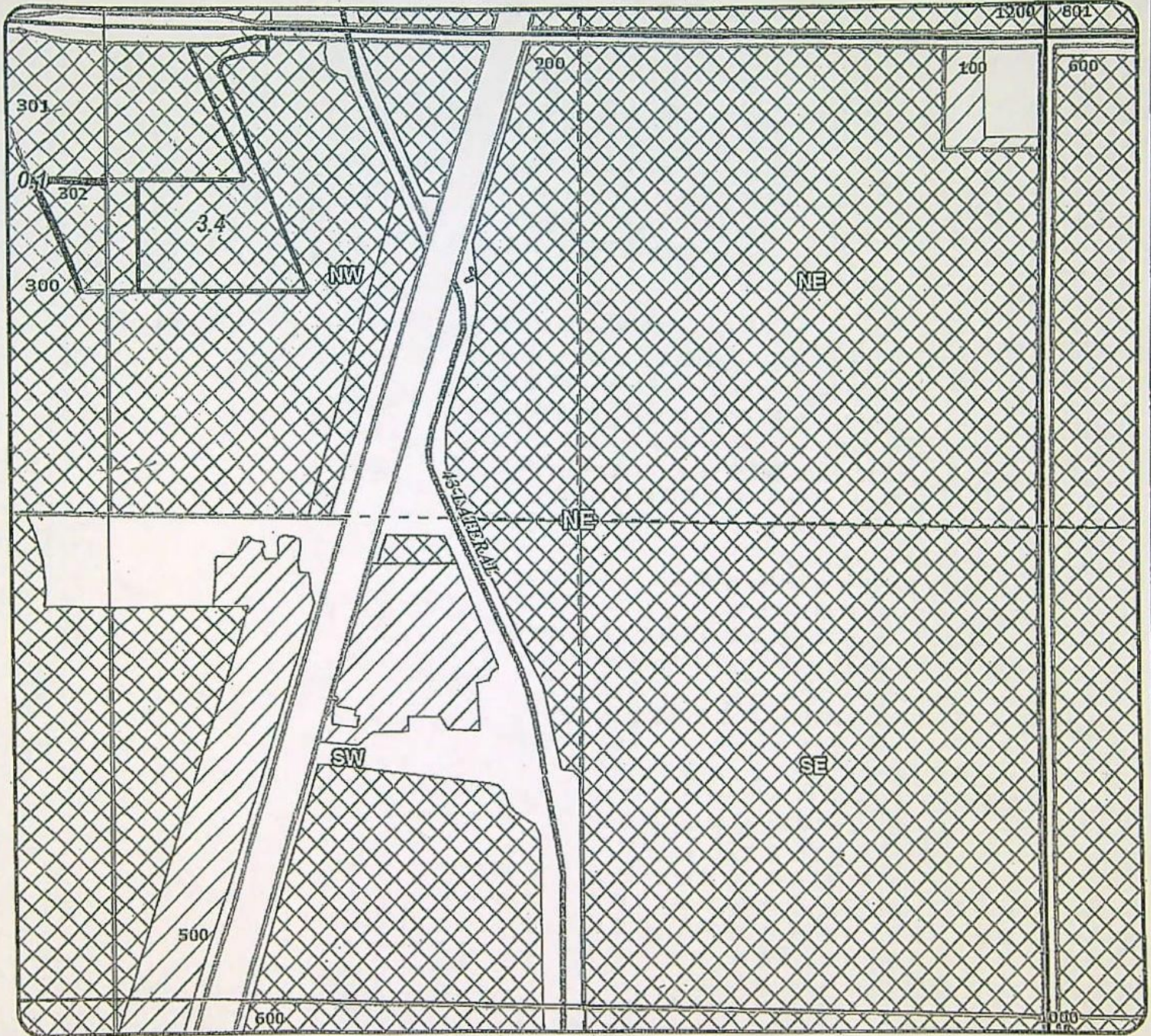
**NORTH UNIT IRRIGATION DISTRICT  
2021 DISTRICT TRANSFER APPLICATION "OFF" MAP**

**DINN: #2021-10 "OFF" FOR TOLMAN**

**CERTIFICATES: 93422 (IR) PERMIT: 54930 (IS)**



1:4,800  
December 2021




DINN	LEGAL DESCRIPTION	CERT	ACRES	USE	STATUS
2021-10	12-13-16-NW/NE-302	93422	3.40	IR	OFF
2021-10	12-13-16-NW/NE-302	54930 Permit	3.40	IS	OFF

**Legend**

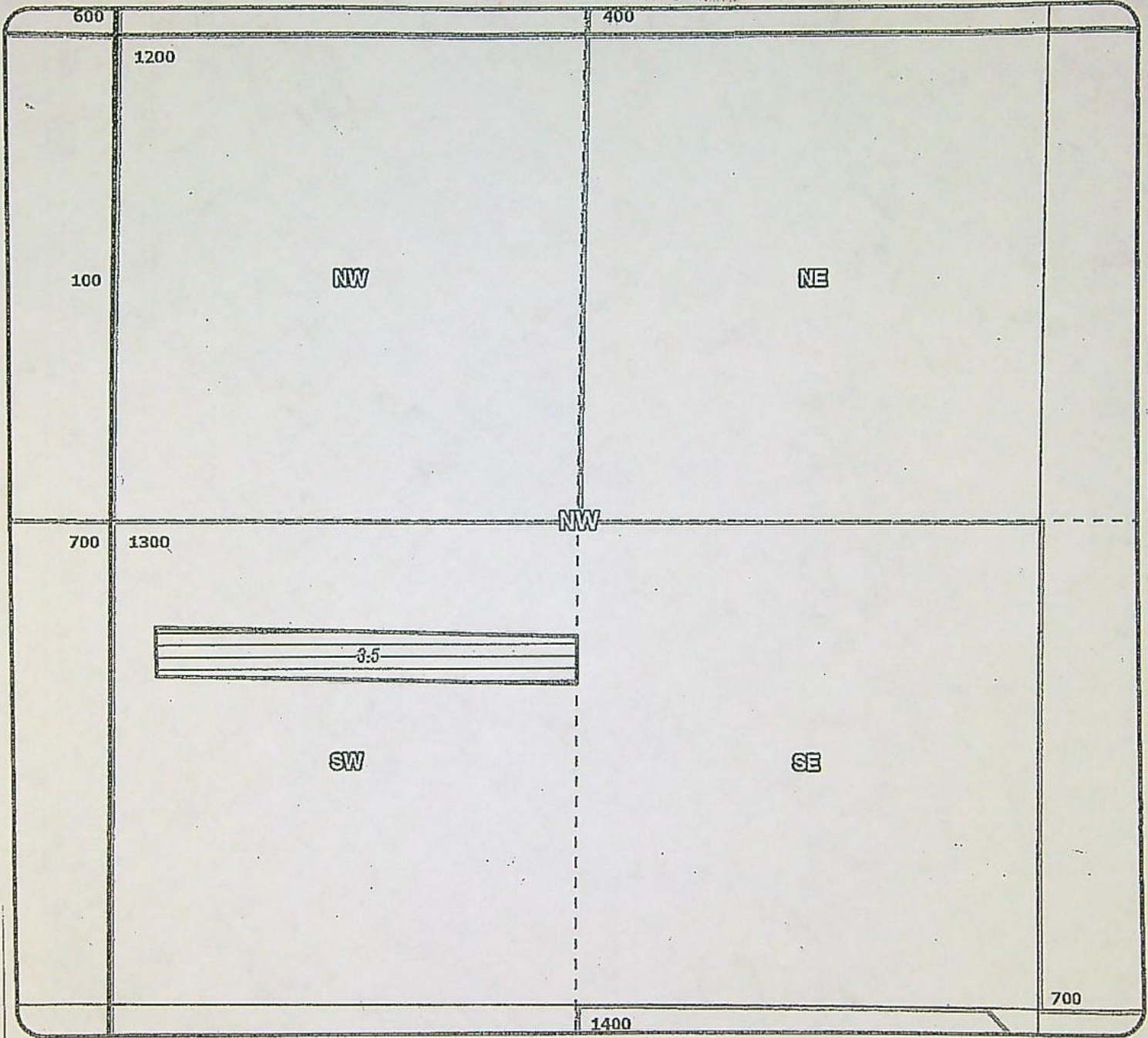
- Transfer "Off"
- Primary Water Right
- Supplemental Water Right
- Canals
- Taxlots

E-RECEIVED  
10/31/0222  
OWRD

**NORTH OREGON IRRIGATION DISTRICT  
2021 DISTRICT TRANSFER APPLICATION "ON" MAP**



**DINN: #2021-10 "ON" FOR BAGGET  
CERTIFICATES: 93422 (IR) PERMIT: 54930 (IS)**



DINN	LEGAL DESCRIPTION	CERT	ACRES	USE	STATUS
2021-10	10-14-34-SW/NW-1300	93422	3.50	IR	ON
2021-10	10-14-34-SW/NW-1300	54930	3.50	IS	ON

- Legend**
- Transfer "On"
  - Primary Water Right
  - Supplemental Water Right
  - Canals
  - Taxlots

E-RECEIVED  
10/31/2022  
OWRD



Oregon Water Resources Department  
 725 Summer Street NE, Suite A  
 Salem, Oregon 97301-1266  
 (503) 986-0900  
 www.wrd.state.or.us

**SUPERSEDED**

# Notice of District Permanent Water Right Transfer

*Filing of this notice must occur prior to making the change and must be included in the district's permanent transfer application, which is due no later than the end of the calendar year.*

## 1. APPLICANT INFORMATION

District: North Unit Irrigation District

Contact Person: Pam Watson

Phone: (541) 475-3625

Mailing Address: 2024 NW Beech Street

City: Madras State: OR

Zip: 97741

\*Fax: (541) 475-3905

\*E-Mail address: pwatson@northunitid.com

*\*Optional information*

District Internal Notice Number (DINN): 2021-10

RECEIVED

APR 08 2022

OWRD

## 2. PROPOSED CHANGE(S) TO WATER RIGHT(S)

Pursuant to ORS 540.580 and OAR Chapter 690, Division 385, the district is providing the Water Resources Department this notice of a proposed change in place of use prior to making the change. The district proposes to change the place of use for the following water rights:

CERTIFICATE NUMBER	PERMIT or TRANSFER NUMBER	DECREE (name, volume, and page)
93422	-	Vol. 95, Pg. 520

## 3. AUTHORIZED POINTS OF DIVERSION (POD) OR APPROPRIATION (POA)

The authorized point(s) of diversion (POD) or appropriation (POA) for the water rights affected by this notice are as follows:

DECREE or CERTIFICATE	PERMIT or TRANSFER	POD / POA #	LOCATION – MEASURED DISTANCES
93422	-	1&3	Deschutes River – SE1/4 NE1/4, Sec 29, Twp 17 S, Rnge 12 EWM: 1700 ft S & 730 ft W from the NE Corner of Sec 29 & COID N Canal SE1/4 NE1/4 17S, 12EWM, Sec 29 850 ft N and 630ft W from the E1/4 of Sec 29.

13971



North Unit Irrigation District hereby certifies that the applicant and recipient are the deed holders of subject properties; that our files are complete with a copy of the recorded documents; that the applicant's land has been irrigated within the last five years, and the applicant and recipient hereby authorize the transfer proposed herein.

NOTICE IS HEREBY GIVEN that this proposed change is subject to the approval of the Water Resources Department and that the Water Resources Department may reject the transfer or may require mitigation to avoid injury to other water right holders.

NORTH UNIT IRRIGATION DISTRICT, APPLICANT AND RECIPIENT, HEREBY SWEAR THAT THE ABOVE NOTICE FOR TRANSFER OF WATER RIGHT AND THE STATEMENTS MADE ARE TRUE AND CORRECT.

Dated and signed this 28 day of May 2021.

Gordon Tolman  
Applicant  
State of Oregon )ss.  
County of Jefferson )



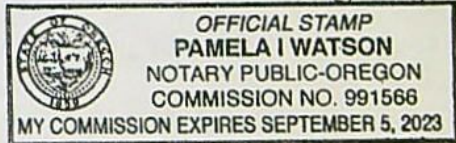
Signed or attested  
before me on May 28, 20 21 by  
Gordon Tolman

Susan L Light  
Notary Public - State of Oregon  
My commission expires: October 5, 2021

Dated and signed this 13 day of JAN 2022.

Jerry & Carolyn J Baggett  
Recipient  
State of Oregon )ss.  
County of Jefferson )

Carolyn J Baggett  
Recipient



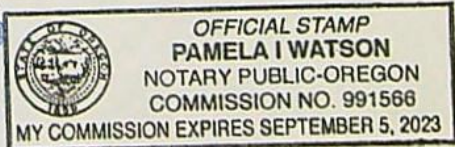
Signed or attested  
before me on Jan 13, 20 22 by  
Jerry & Carolyn J Baggett

Pamela I Watson  
Notary Public - State of Oregon  
My Commission expires: 9/5/2023

Dated and signed this 7 day of Jan 2022.

Mike Britton  
Mike Britton - Secretary-Manager North Unit Irrigation District  
State of Oregon )ss.  
County of Jefferson )

RECEIVED  
APR 08 2022



Signed or attested  
before me on Jan 7, 20 22 by **OWRD**  
Mike Britton

Pamela I Watson  
Notary Public - State of Oregon  
My Commission expires: 9/5/2023





Oregon Water Resources Department  
 725 Summer Street NE, Suite A  
 Salem, Oregon 97301-1266  
 (503) 986-0900  
 www.wrd.state.or.us

# Notice of District Permanent Water Right Transfer

E-RECEIVED  
 10/31/2022  
 OWRD

*Filing of this notice must occur prior to making the change and must be included in the district's permanent transfer application, which is due no later than the end of the calendar year.*

## 1. APPLICANT INFORMATION

District: North Unit Irrigation District

Contact Person: Pam Watson

Phone: (541) 475-3625

Mailing Address: 2024 NW Beech Street

City: Madras State: OR

Zip: 97741

\*Fax: (541) 475-3905

\*E-Mail address: pwatson@northunitid.com

\*Optional information

District Internal Notice Number (DINN): 2021-11

## 2. PROPOSED CHANGE(S) TO WATER RIGHT(S)

Pursuant to ORS 540.580 and OAR Chapter 690, Division 385, the district is providing the Water Resources Department this notice of a proposed change in place of use prior to making the change. The district proposes to change the place of use for the following water rights:

CERTIFICATE NUMBER	PERMIT or TRANSFER NUMBER	DECREE (name, volume, and page)
93422	-	Vol. 95, Pg. 520
	54930	

## 3. AUTHORIZED POINTS OF DIVERSION (POD) OR APPROPRIATION (POA)

The authorized point(s) of diversion (POD) or appropriation (POA) for the water rights affected by this notice are as follows:

DECREE or CERTIFICATE	PERMIT or TRANSFER	POD / POA #	LOCATION – MEASURED DISTANCES
93422	-	1&3	Deschutes River – SE1/4 NE1/4, Sec 29, Twp 17 S, Rnge 12 EWM: 1700 ft S & 730 ft W from the NE Corner of Sec 29 & COID N Canal SE1/4 NE1/4 17S, 12EWM, Sec 29 850 ft N and 630ft W from the E1/4 of Sec 29.
	54930	4	Crane Prairie Reservoir – 432' S & 1850' W from the NE Corner Sec 24 & 850' N & 630' W from E1/4 Sec 29

State of Oregon  
 WATER RESOURCES DEPARTMENT  
**NOTICE OF TRANSFER UNDER ORS 540.580**  
 NORTH UNIT IRRIGATION DISTRICT  
 2024 NW Beech Street, Madras, OR 97741  
 (541) 475-3625

E-RECEIVED <b>10/31/2022</b> OWRD
---

**1. WATER RIGHT:**

Deschutes: Certificate #72279 with 72281, Certificate #94079 and Certificate #93422  
Crooked River: Certificate #95488

**2. PROPOSED USE:** Irrigation

**3. APPLICANT:**

Name: Bryan Scott Standley		Phone: 541-408-6006	
Address: 2405 SW Highland Lane	City: Culver	State: OR	Zip: 97734

**4. LOCATION OF AUTHORIZED USE:**

Township	Range	Section	¼ ¼	Tax Lot	Deschutes Certificate 72279 with 72281	Deschutes Certificate 94079	Deschutes Certificate 93422 Permit S-54930	Crooked River Certificate 95488
12	13	16	NWNE	301			2.5	
12	13	16	NENW	301			1.0	

**5. RECIPIENT:**

Name: Jerry & Carolyn Baggett		Phone: 541-410-3487	
Address: 1289 NE Upper Drive	City: Madras	State: OR	Zip: 97741

**6. LOCATION OF PROPOSED USE:**

Township	Range	Section	¼ ¼	Tax Lot	Deschutes Certificate 72279 & 72281	Deschutes Certificate 94079	Deschutes Certificate 93422 Permit S-54930	Crooked River Certificate 95488
10	14	(34)	SWNW	1300			3.5	


**7. EXHIBITS:**

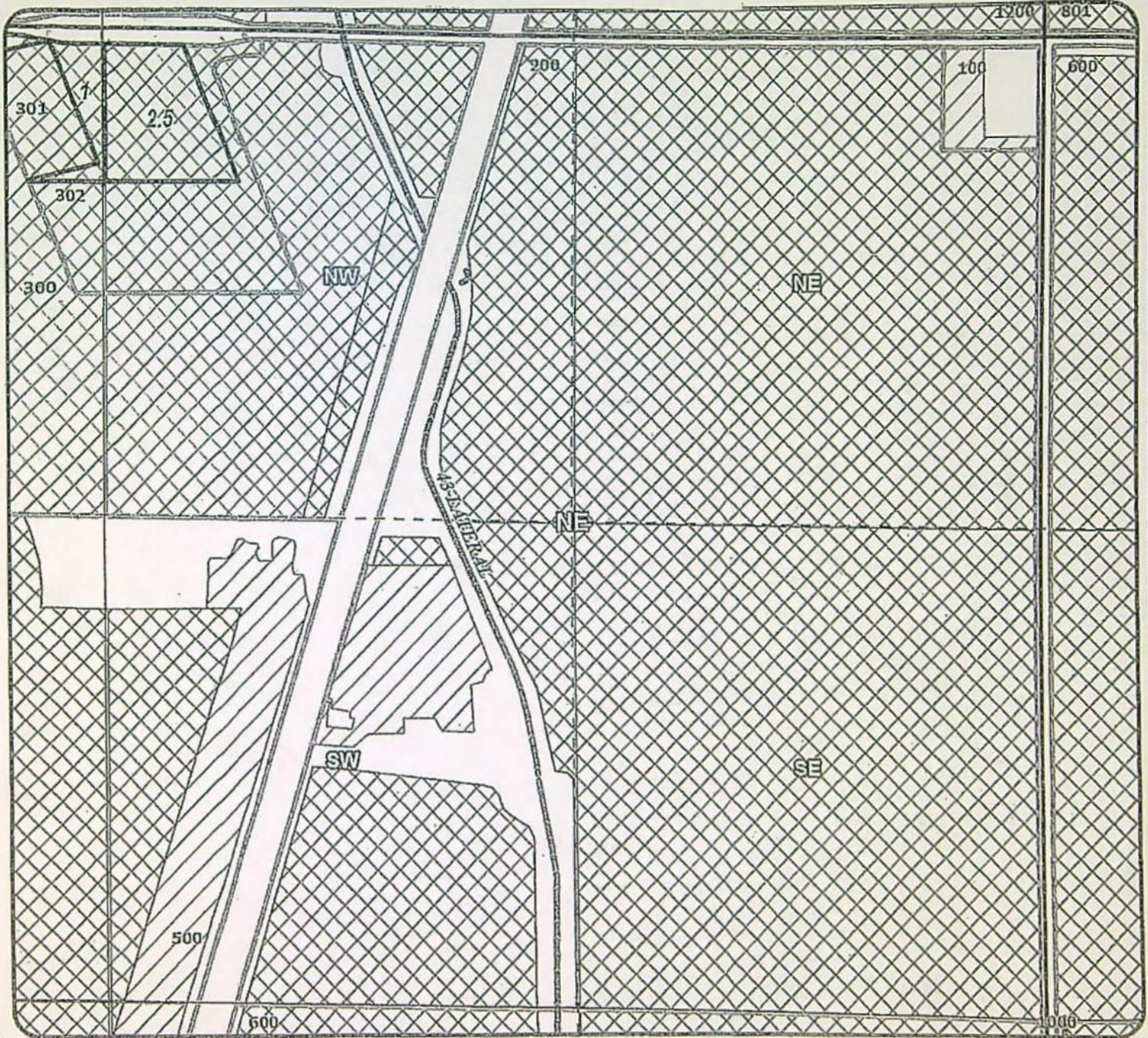
A map prepared by North Unit Irrigation District or Certified Water Rights Examiner or qualified Surveyor showing the location of the present and proposed irrigated lands.



**NORTH UNIT IRRIGATION DISTRICT  
2021 DISTRICT TRANSFER APPLICATION "OFF" MAP**






**DINN: #2021-11 "OFF" FOR STANDLEY  
CERTIFICATES: 93422 (IR) PERMIT: 54930 (IS)**

W  E  
S  
1:4,800  
December 2021



DINN	LEGAL DESCRIPTION	CERT	ACRES	USE	STATUS
2021-11	12-13-16-NW/NE-301	93422	2.50	IR	OFF
2021-11	12-13-16-NW/NE-301	54930 Permit	2.50	IS	OFF

**Legend**

-  Transfer "Off"
-  Primary Water Right
-  Supplemental Water Right
-  Canals
-  Taxlots

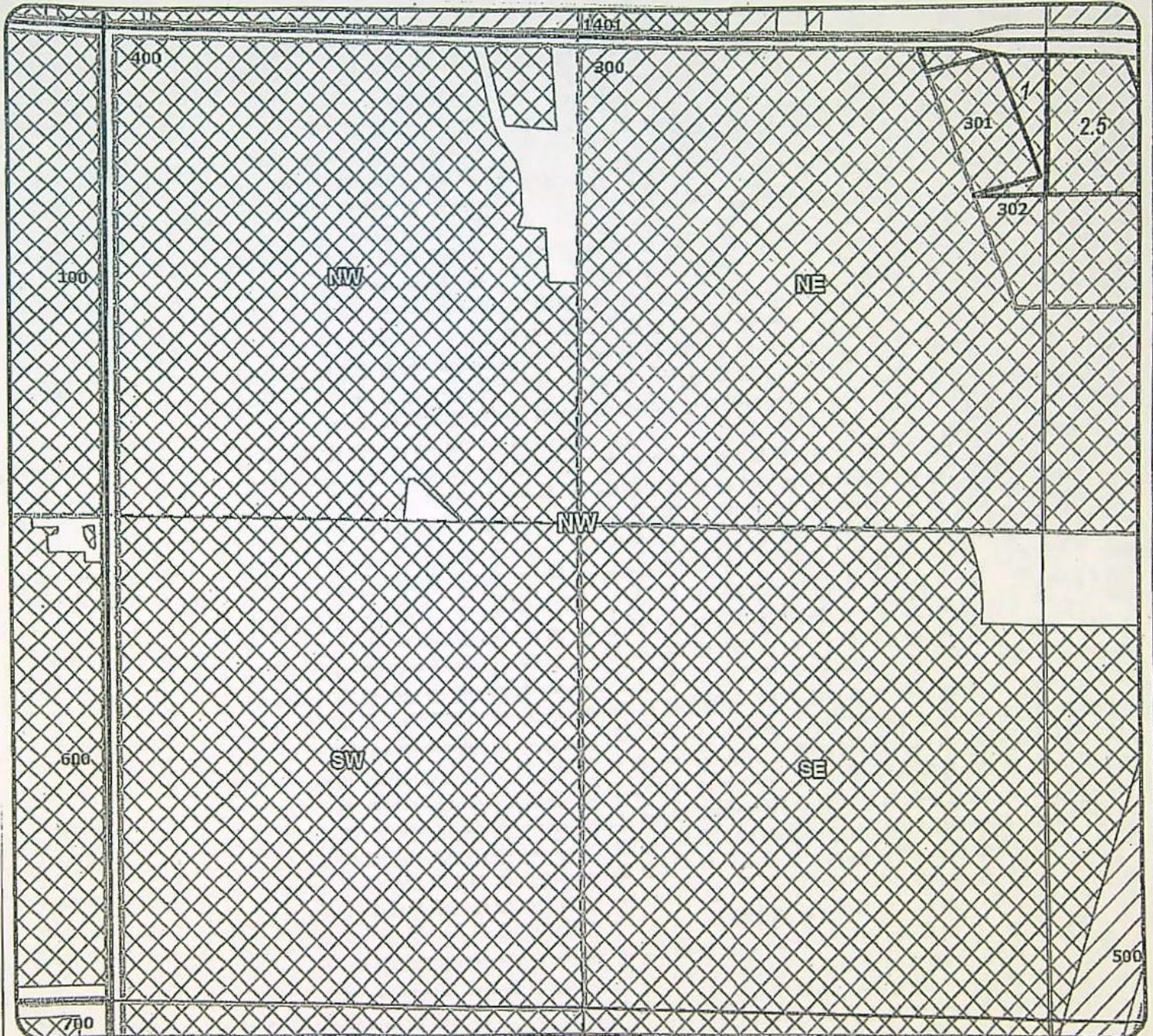
E-RECEIVED  
10/31/2022  
OWRD

**NORTH UNIT IRRIGATION DISTRICT  
2021 DISTRICT TRANSFER APPLICATION "OFF" MAP**



1:4,800  
December 2021

**DINN: #2021-11 "OFF" FOR STANDLEY  
CERTIFICATES: 93422 (IR) PERMIT: 54930 (IS)**



DINN	LEGAL DESCRIPTION	CERT	ACRES	USE	STATUS
2021-11	12-13-16-NE/NW-301	93422	1.00	IR	OFF
2021-11	12-13-16-NE/NW-301	54930 Permit	1.00	IS	OFF

- Legend**
- Transfer "Off"
  - Primary Water Right
  - Supplemental Water Right
  - Canals
  - Taxlots

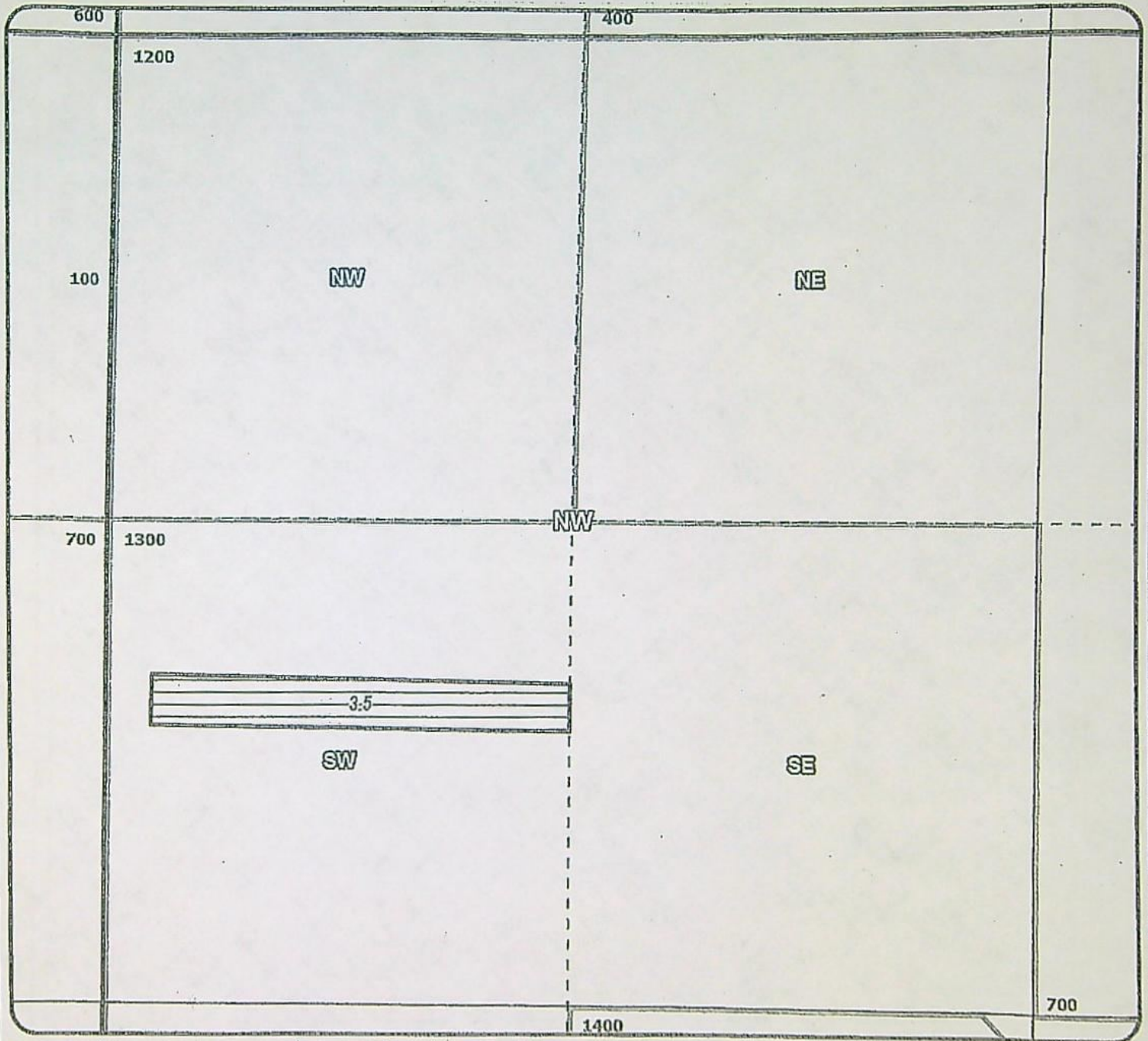
E-RECEIVED  
10/31/2022  
OWRD

# NORTH UNIT IRRIGATION DISTRICT 2021 DISTRICT TRANSFER APPLICATION "ON" MAP

DINN: #2021-11 "ON" FOR BAGGET  
CERTIFICATES: 93422 (IR) PERMIT: 54930 (IS)



1:4,800  
December 2021



DINN	LEGAL DESCRIPTION	CERT	ACRES	USE	STATUS
2021-11	10-14-34-SW/NW-1300	93422	3.50	IR	ON
2021-11	10-14-34-SW/NW-1300	54930 Permit	3.50	IS	ON

### Legend

- Transfer "On"
- Primary Water Right
- Supplemental Water Right
- Canals
- Taxlots

E-RECEIVED  
10/31/2022  
OWRD



**OREGON WATER RESOURCES DEPARTMENT**  
 725 Summer Street NE, Suite A  
 Salem, Oregon 97301-1266  
 (503) 986-0900  
 www.wrd.state.or.us

**SUPERSEDED**

# Notice of District Permanent Water Right Transfer

*Filing of this notice must occur prior to making the change and must be included in the district's permanent transfer application, which is due no later than the end of the calendar year.*

## 1. APPLICANT INFORMATION

District: North Unit Irrigation District

Contact Person: Pam Watson

Phone: (541) 475-3625

Mailing Address: 2024 NW Beech Street

City: Madras State: OR

Zip: 97741

\*Fax: (541) 475-3905

\*E-Mail address: pwatson@northunitid.com

*\*Optional information*

District Internal Notice Number (DINN): 2021-11

RECEIVED

APR 08 2022

OWRD

## 2. PROPOSED CHANGE(S) TO WATER RIGHT(S)

Pursuant to ORS 540.580 and OAR Chapter 690, Division 385, the district is providing the Water Resources Department this notice of a proposed change in place of use prior to making the change. The district proposes to change the place of use for the following water rights:

CERTIFICATE NUMBER	PERMIT or TRANSFER NUMBER	DECREE (name, volume, and page)
93422	-	Vol. 95, Pg. 520

## 3. AUTHORIZED POINTS OF DIVERSION (POD) OR APPROPRIATION (POA)

The authorized point(s) of diversion (POD) or appropriation (POA) for the water rights affected by this notice are as follows:

DECREE or CERTIFICATE	PERMIT or TRANSFER	POD / POA #	LOCATION – MEASURED DISTANCES
93422	-	1&3	Deschutes River – SE1/4 NE1/4, Sec 29, Twp 17 S, Rnge 12 EWM: 1700 ft S & 730 ft W from the NE Corner of Sec 29 & COID N Canal SE1/4 NE1/4 17S, 12EWM, Sec 29 850 ft N and 630ft W from the E1/4 of Sec 29.

13971





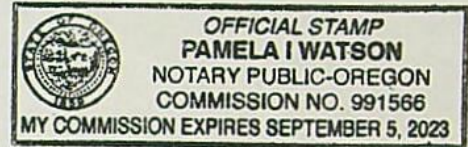
North Unit Irrigation District hereby certifies that the applicant and recipient are the deed holders of subject properties; that our files are complete with a copy of the recorded documents; that the applicant's land has been irrigated within the last five years, and the applicant and recipient hereby authorize the transfer proposed herein.

NOTICE IS HEREBY GIVEN that this proposed change is subject to the approval of the Water Resources Department and that the Water Resources Department may reject the transfer or may require mitigation to avoid injury to other water right holders.

NORTH UNIT IRRIGATION DISTRICT, APPLICANT AND RECIPIENT, HEREBY SWEAR THAT THE ABOVE NOTICE FOR TRANSFER OF WATER RIGHT AND THE STATEMENTS MADE ARE TRUE AND CORRECT.

Dated and signed this 10 day of MARCH 2020.

Bryan Scott Standley  
Applicant  
State of Oregon )ss.  
County of Jefferson )



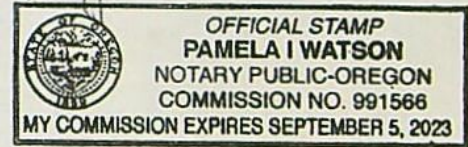
Signed or attested  
before me on March 10, 2020 by  
Bryan Scott Standley

Pamela I Watson  
Notary Public - State of Oregon  
My commission expires: 9/5/2023

Dated and signed this 13 day of JAN 2022.

Jerry + Carolyn Baggett  
Recipient  
State of Oregon )ss.  
County of Jefferson )

Carolyn Baggett  
Recipient



Signed or attested  
before me on Jan 13, 2022 by  
Jerry + Carolyn Baggett

Pamela I Watson  
Notary Public - State of Oregon  
My Commission expires: 9/5/2023

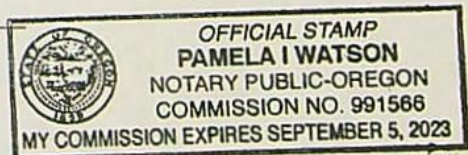
Dated and signed this 7 day of Jan 2022.

Mike Britton  
Mike Britton - Secretary-Manager North Unit Irrigation District  
State of Oregon )ss.  
County of Jefferson )

RECEIVED

APR 08 2022

OWRD



Signed or attested  
before me on Jan 7, 2022 by  
Mike Britton

Pamela I Watson  
Notary Public - State of Oregon  
My Commission expires: 9/5/2023  
13971



Oregon Water Resources Department  
 725 Summer Street NE, Suite A  
 Salem, Oregon 97301-1266  
 (503) 986-0900  
 www.wrd.state.or.us

# Notice of District Permanent Water Right Transfer

*Filing of this notice must occur prior to making the change and must be included in the district's permanent transfer application, which is due no later than the end of the calendar year.*

## 1. APPLICANT INFORMATION

District: North Unit Irrigation District

Contact Person: Pam Watson

Phone: (541) 475-3625

Mailing Address: 2024 NW Beech Street

City: Madras State: OR

Zip: 97741

\*Fax: (541) 475-3905

\*E-Mail address: pwatson@northunitid.com

*\*Optional information*

District Internal Notice Number (DINN): 2021-13

**RECEIVED**

APR 08 2022

## 2. PROPOSED CHANGE(S) TO WATER RIGHT(S)

**OWRD**

Pursuant to ORS 540.580 and OAR Chapter 690, Division 385, the district is providing the Water Resources Department this notice of a proposed change in place of use prior to making the change. The district proposes to change the place of use for the following water rights:

CERTIFICATE NUMBER	PERMIT or TRANSFER NUMBER	DECREE (name, volume, and page)
72279	-	Vol. 50, Pg. 375
72281	-	Vol. 50, Pg. 375
	-	

## 3. AUTHORIZED POINTS OF DIVERSION (POD) OR APPROPRIATION (POA)

The authorized point(s) of diversion (POD) or appropriation (POA) for the water rights affected by this notice are as follows:

DECREE or CERTIFICATE	PERMIT or TRANSFER	POD / POA #	LOCATION – MEASURED DISTANCES
72279	-	1	Deschutes River – SE1/4 NE1/4, Sec 29, Twp 17 S, Rnge 12 EWM: 1700 ft S & 730 ft W from the NE Corner of Sec 29
72281	-	2	SW1/4 NE1/4, S 13, Twp 14S, Rnge 13EWM: 590 ft N & 2790 ft E from the W1/4 corner, Sec 13
	-		

13971



North Unit Irrigation District hereby certifies that the applicant and recipient are the deed holders of subject properties; that our files are complete with a copy of the recorded documents; that the applicant's land has been irrigated within the last five years, and the applicant and recipient hereby authorize the transfer proposed herein.

NOTICE IS HEREBY GIVEN that this proposed change is subject to the approval of the Water Resources Department and that the Water Resources Department may reject the transfer or may require mitigation to avoid injury to other water right holders.

NORTH UNIT IRRIGATION DISTRICT, APPLICANT AND RECIPIENT, HEREBY SWEAR THAT THE ABOVE NOTICE FOR TRANSFER OF WATER RIGHT AND THE STATEMENTS MADE ARE TRUE AND CORRECT.

Dated and signed this 12 day of May 2021.

Georgeann Mosmeier  
Applicant

State of Oregon )ss.  
County of Mult.

Signed or attested  
before me on 5/12, 2021 by

Georgeann Mosmeier



Deborah J. Leo  
Notary Public - State of Oregon  
My commission expires: 6/8/2024


Dated and signed this 7 day of January 2022.

[Signature]  
Recipient

State of Oregon )ss.  
County of Jefferson

Signed or attested  
before me on Jan 7, 2022 by

Jennifer Tichelaar



Pamela I Watson  
Notary Public - State of Oregon  
My commission expires: 9/5/23

RECEIVED  
APR 08 2022

OWRD

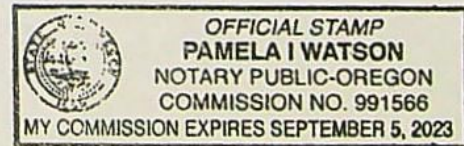
Dated and signed this 7 day of Jan 2022.

Mike Britton  
Mike Britton - Secretary-Manager North Unit Irrigation District

State of Oregon )ss.  
County of Jefferson

Signed or attested  
before me on Jan 7, 2022 by

Mike Britton



Pamela I Watson  
Notary Public - State of Oregon  
My Commission expires: 9/5/23



Oregon Water Resources Department  
 725 Summer Street NE, Suite A  
 Salem, Oregon 97301-1266  
 (503) 986-0900  
 www.wrd.state.or.us

E-RECEIVED  
 10/31/2022  
 OWRD

# Notice of District Permanent Water Right Transfer

*Filing of this notice must occur prior to making the change and must be included in the district's permanent transfer application, which is due no later than the end of the calendar year.*

## 1. APPLICANT INFORMATION

District: North Unit Irrigation District

Contact Person: Pam Watson

Phone: (541) 475-3625

Mailing Address: 2024 NW Beech Street

City: Madras State: OR

Zip: 97741

\*Fax: (541) 475-3905

\*E-Mail address: pwatson@northunitid.com

\*Optional information

District Internal Notice Number (DINN): 2021-16

## 2. PROPOSED CHANGE(S) TO WATER RIGHT(S)

Pursuant to ORS 540.580 and OAR Chapter 690, Division 385, the district is providing the Water Resources Department this notice of a proposed change in place of use prior to making the change. The district proposes to change the place of use for the following water rights:

CERTIFICATE NUMBER	PERMIT or TRANSFER NUMBER	DECREE (name, volume, and page)
72279	-	Vol. 50, Pg. 375
72281	-	Vol. 50, Pg. 375
93422	-	Vol. 95, Pg. 520
	54930	

## 3. AUTHORIZED POINTS OF DIVERSION (POD) OR APPROPRIATION (POA)

The authorized point(s) of diversion (POD) or appropriation (POA) for the water rights affected by this notice are as follows:

DECREE or CERTIFICATE	PERMIT or TRANSFER	POD / POA #	LOCATION - MEASURED DISTANCES
72279	-	1	Deschutes River - SE1/4 NE1/4, Sec 29, Twp 17 S, Rnge 12 EWM: 1700 ft S & 730 ft W from the NE Corner of Sec 29
72281	-	2	SW1/4 NE1/4, S 13, Twp 14S, Rnge 13EWM: 590 ft N & 2790 ft E from the W1/4 corner, Sec 13
93422	-	1&3	Deschutes River - SE1/4 NE1/4, Sec 29, Twp 17 S, Rnge 12 EWM: 1700 ft S & 730 ft W from the NE Corner of Sec 29 & COID N Canal SE1/4 NE1/4 17S, 12EWM, Sec 29 850 ft N and 630ft W from the E1/4 of Sec 29.
	S-54930	4	Crane Prairie Reservoir 0 432' S & 1850' W from the NE Corner Sec 24 & 850' N & 630' W from E1/4 Sec 29

State of Oregon  
 WATER RESOURCES DEPARTMENT  
**NOTICE OF TRANSFER UNDER ORS 540.580**  
 NORTH UNIT IRRIGATION DISTRICT  
 2024 NW Beech Street, Madras, OR 97741  
 (541) 475-3625

E-RECEIVED <b>10/31/2022</b> OWRD
---

**1. WATER RIGHT:**

Deschutes: Certificate #72279 with 72281, Certificate #94079 and Certificate #93422  
Crooked River: Certificate #95488

**2. PROPOSED USE:** Irrigation

**3. APPLICANT:**

Name: Karen Iversen Revocable Living Trust		Phone: (541) 546-2430	
Address: 12467 SW Green Drive	City: Culver	State: OR	Zip: 97734

**4. LOCATION OF AUTHORIZED USE:**

Township	Range	Section	¼ ¼	Tax Lot	Deschutes Certificate 72279 with 72281	Deschutes Certificate 94079	Deschutes Certificate 93422 Permit S-54930	Crooked River Certificate 95488
13	12	12	NWNW	300	12.0			
13	12	12	SWNW	300			2.0	

**5. RECIPIENT:**

Name: Koolhaas Survivor's Trust		Phone: (541) 546-2938	
Address: 5487 SW Hwy 97	City: Madras	State: OR	Zip: 97741

**6. LOCATION OF PROPOSED USE:**

Township	Range	Section	¼ ¼	Tax Lot	Deschutes Certificate 72279 & 72281	Deschutes Certificate 94079	Deschutes Certificate 93422 Permit S-54930	Crooked River Certificate 95488
11	13	25	SWSW	305	6.0			
11	13	25	NWSW	305	5.4			
11	13	25	NESW	305	0.6			
11	13	25	SWNW	305			2.0	

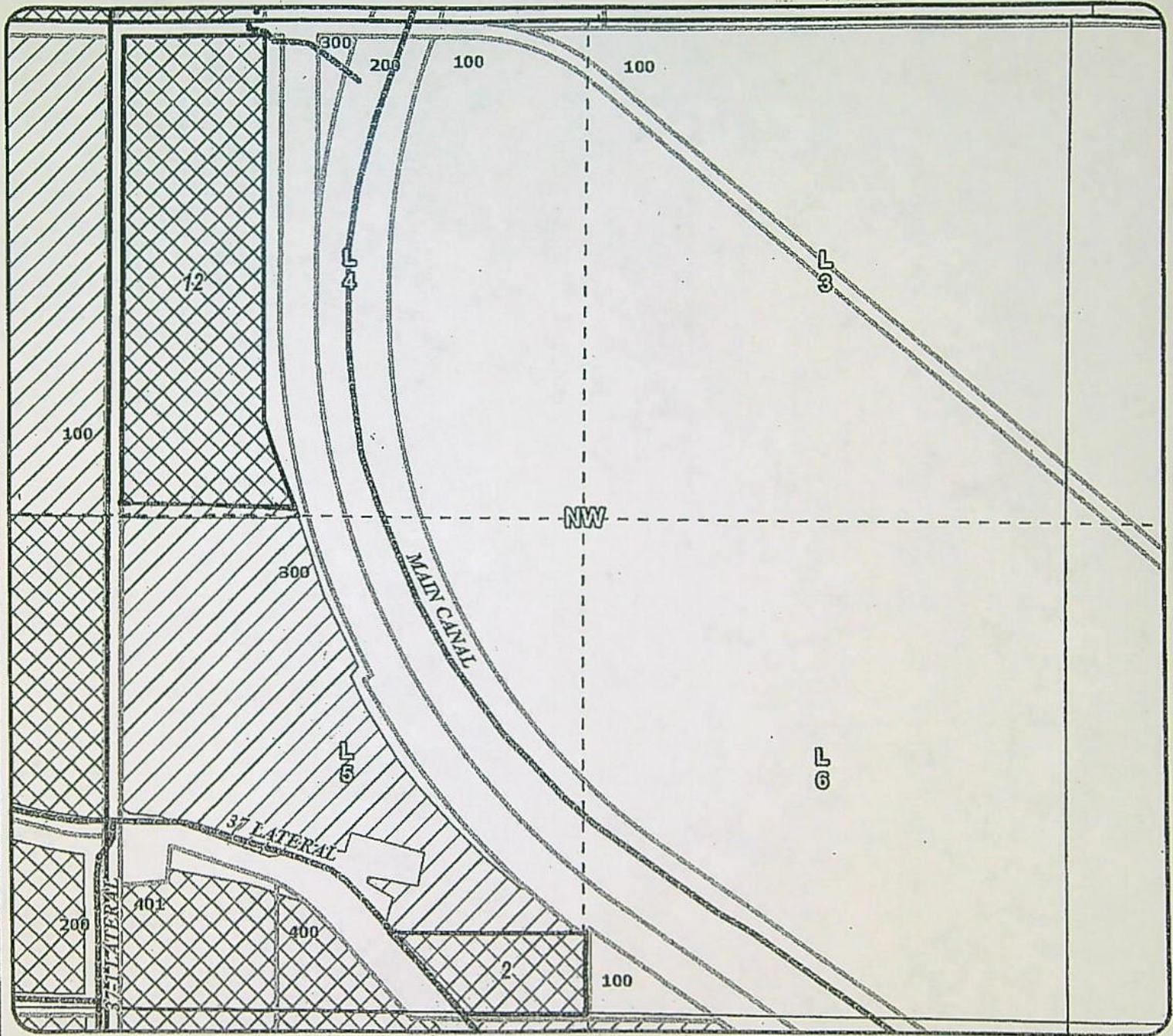
**7. EXHIBITS:**

A map prepared by North Unit Irrigation District or Certified Water Rights Examiner or qualified Surveyor showing the location of the present and proposed irrigated lands.



# NORTH UNIT IRRIGATION DISTRICT 2021 DISTRICT TRANSFER APPLICATION "OFF" MAP

DINN: #2021-16 "OFF" FOR IVERSON REVOCABLE TRUST  
 CERTIFICATES: 93422 (IR), 72279 (IR), 72281 (IS) PERMIT: 54930 (IS)



DINN	LEGAL DESCRIPTION	CERT	ACRES	USE	STATUS
2021-16	13-12-12-NW/NW-300	72279	12.00	IR	OFF
2021-16	13-12-12-NW/NW-300	72281	12.00	IS	OFF
2021-16	13-12-12-SW/NW-300	93422	2.00	IR	OFF
2021-16	13-12-12-SW/NW-300	54930	2.00	IS	OFF

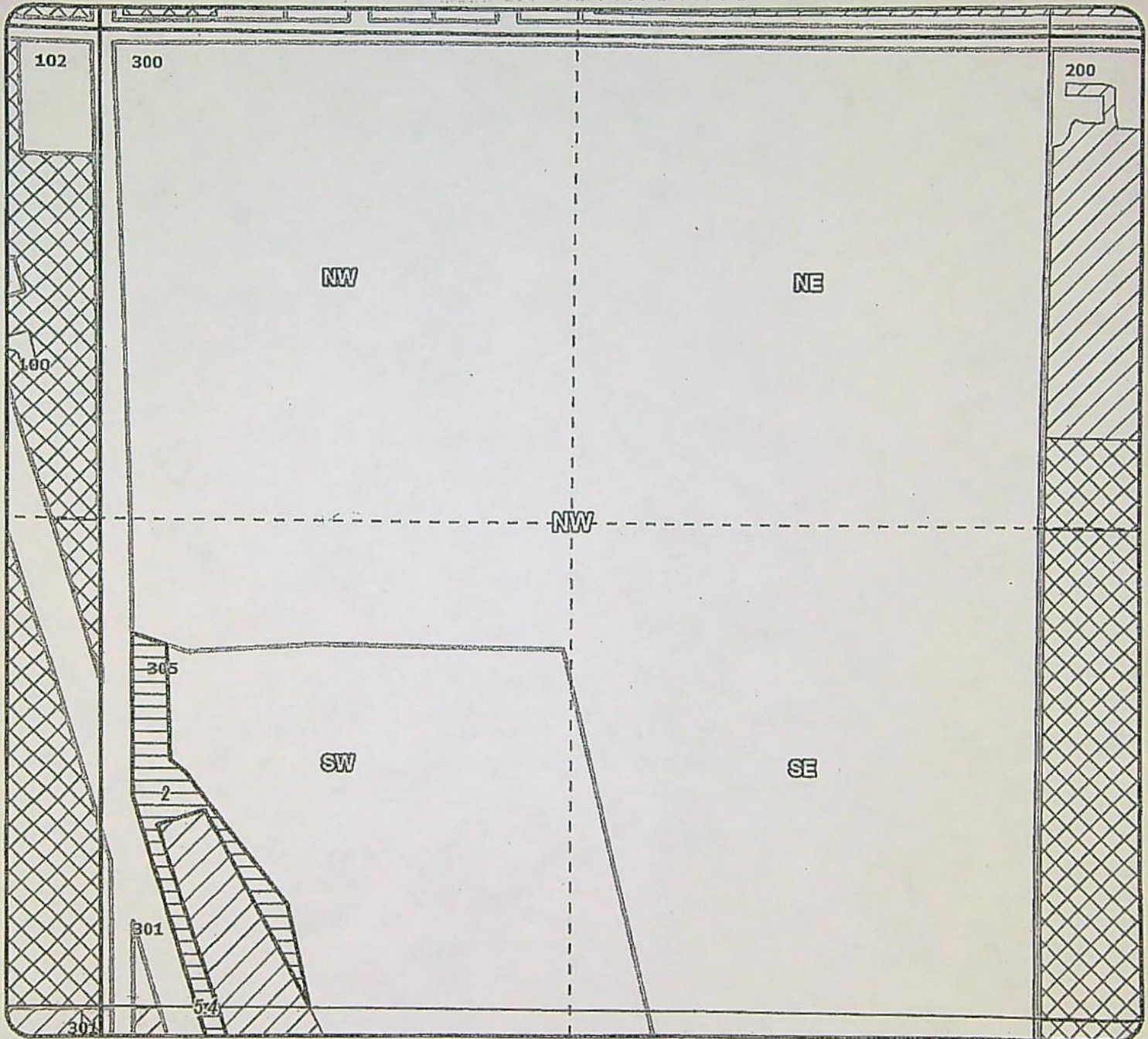
- Legend**
- Transfer "Off"
  - Primary Water Right
  - Supplemental Water Right
  - Canals
  - Taxlots

E-RECEIVED  
 10/31/2022  
 OWRD



# NORTH UNIT IRRIGATION DISTRICT 2021 DISTRICT TRANSFER APPLICATION "ON" MAP

DINN: #2021-16 "ON" FOR KOOLHAAS SURVIVOR'S TRUST  
CERTIFICATES: 93422 (IR) PERMIT: 54930 (IS)



DINN	LEGAL DESCRIPTION	CERT	ACRES	USE	STATUS
2021-16	11-13-25-SW/NW-305	93422	2.0	IR	ON
2021-16	11-13-25-SW/NW-305	54930 Permit	2.0	IS	ON

### Legend

- Transfer "On"
- Primary Water Right
- Supplemental Water Right
- Canals
- Taxlots

E-RECEIVED  
10/31/2022  
OWRD



Oregon Water Resources Department  
 725 Summer Street NE, Suite A  
 Salem, Oregon 97301-1266  
 (503) 986-0900  
 www.wrd.state.or.us

Notice of District  
 Permanent Water Right  
**Transfer**

**SUPERSEDED**

*Filing of this notice must occur prior to making the change and must be included in the district's permanent transfer application, which is due no later than the end of the calendar year.*

**1. APPLICANT INFORMATION**

District: North Unit Irrigation District

Contact Person: Pam Watson

Phone: (541) 475-3625

Mailing Address: 2024 NW Beech Street

City: Madras

State: OR

Zip: 97741

\*Fax: (541) 475-3905

\*E-Mail address: pwatson@northunitid.com

*\*Optional information*

District Internal Notice Number (DINN): 2021-16

RECEIVED

APR 08 2022

OWRD

**2. PROPOSED CHANGE(S) TO WATER RIGHT(S)**

Pursuant to ORS 540.580 and OAR Chapter 690, Division 385, the district is providing the Water Resources Department this notice of a proposed change in place of use prior to making the change. The district proposes to change the place of use for the following water rights:

CERTIFICATE NUMBER	PERMIT or TRANSFER NUMBER	DECREE (name, volume, and page)
72279	-	Vol. 50, Pg. 375
72281	-	Vol. 50, Pg. 375
93422	-	Vol. 95, Pg. 520

**3. AUTHORIZED POINTS OF DIVERSION (POD) OR APPROPRIATION (POA)**

The authorized point(s) of diversion (POD) or appropriation (POA) for the water rights affected by this notice are as follows:

DECREE or CERTIFICATE	PERMIT or TRANSFER	POD / POA #	LOCATION – MEASURED DISTANCES
72279	-	1	Deschutes River – SE1/4 NE1/4, Sec 29, Twp 17 S, Rnge 12 EWM: 1700 ft S & 730 ft W from the NE Corner of Sec 29
72281	-	2	SW1/4 NE1/4, S 13, Twp 14S, Rnge 13EWM: 590 ft N & 2790 ft E from the W1/4 corner, Sec 13
93422	-	1&3	Deschutes River – SE1/4 NE1/4, Sec 29, Twp 17 S, Rnge 12 EWM: 1700 ft S & 730 ft W from the NE Corner of Sec 29 & COID N Canal SE1/4 NE1/4 17S, 12EWM, Sec 29 850 ft N and 630ft W from the E1/4 of Sec 29.



North Unit Irrigation District hereby certifies that the applicant and recipient are the deed holders of subject properties; that our files are complete with a copy of the recorded documents; that the applicant's land has been irrigated within the last five years, and the applicant and recipient hereby authorize the transfer proposed herein.

NOTICE IS HEREBY GIVEN that this proposed change is subject to the approval of the Water Resources Department and that the Water Resources Department may reject the transfer or may require mitigation to avoid injury to other water right holders.

NORTH UNIT IRRIGATION DISTRICT, APPLICANT AND RECIPIENT, HEREBY SWEAR THAT THE ABOVE NOTICE FOR TRANSFER OF WATER RIGHT AND THE STATEMENTS MADE ARE TRUE AND CORRECT.

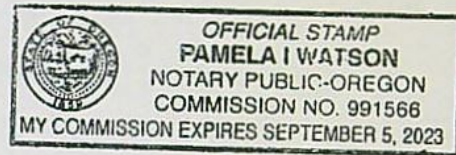
Dated and signed this 13 day of Jan 2021.

Karen L. Iverson

**Applicant**

trustee

State of Oregon )ss.  
County of Jefferson )



Signed or attested  
before me on Jan 13, 2021 by

Karen Iverson

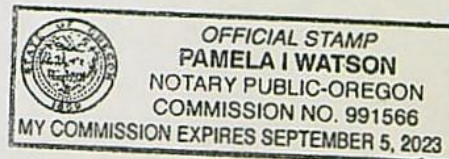
Pamela I Watson  
Notary Public - State of Oregon  
My commission expires: 9/5/2023

Dated and signed this 14<sup>TH</sup> day of MAY 2021.

J Koolhaas

**Recipient**

State of Oregon )ss.  
County of Jefferson )



Signed or attested  
before me on May 14, 2021 by

J Koolhaas

Pamela I Watson  
Notary Public - State of Oregon  
My commission expires: 9/5/2023

RECEIVED  
APR 08 2022

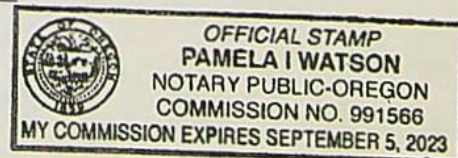
OWRD

Dated and signed this 7 day of Jun 2022.

Mike Britton

**Mike Britton - Secretary-Manager North Unit Irrigation District**

State of Oregon )ss.  
County of Jefferson )



Signed or attested  
before me on Jun 7, 2022 by

Mike Britton

Pamela I Watson  
Notary Public - State of Oregon  
My Commission expires: 9/5/2023

13971



Oregon Water Resources Department  
 725 Summer Street NE, Suite A  
 Salem, Oregon 97301-1266  
 (503) 986-0900  
 www.wrd.state.or.us

# Notice of District Permanent Water Right Transfer

*Filing of this notice must occur prior to making the change and must be included in the district's permanent transfer application, which is due no later than the end of the calendar year.*

## 1. APPLICANT INFORMATION

District: North Unit Irrigation District

Contact Person: Pam Watson

Phone: (541) 475-3625

Mailing Address: 2024 NW Beech Street

City: Madras State: OR

Zip: 97741

\*Fax: (541) 475-3905

\*E-Mail address: pwatson@northunitid.com

*\*Optional information*

RECEIVED

APR 08 2022

OWRD

District Internal Notice Number (DINN): 2021-17

## 2. PROPOSED CHANGE(S) TO WATER RIGHT(S)

Pursuant to ORS 540.580 and OAR Chapter 690, Division 385, the district is providing the Water Resources Department this notice of a proposed change in place of use prior to making the change. The district proposes to change the place of use for the following water rights:

CERTIFICATE NUMBER	PERMIT or TRANSFER NUMBER	DECREE (name, volume, and page)
72279	-	Vol. 50, Pg. 375
72281	-	Vol. 50, Pg. 375
	-	

## 3. AUTHORIZED POINTS OF DIVERSION (POD) OR APPROPRIATION (POA)

The authorized point(s) of diversion (POD) or appropriation (POA) for the water rights affected by this notice are as follows:

DECREE or CERTIFICATE	PERMIT or TRANSFER	POD / POA #	LOCATION – MEASURED DISTANCES
72279	-	1	Deschutes River – SE1/4 NE1/4, Sec 29, Twp 17 S, Rnge 12 EWM: 1700 ft S & 730 ft W from the NE Corner of Sec 29
72281	-	2	SW1/4 NE1/4, S 13, Twp 14S, Rnge 13EWM: 590 ft N & 2790 ft E from the W1/4 corner, Sec 13
	-		

13971



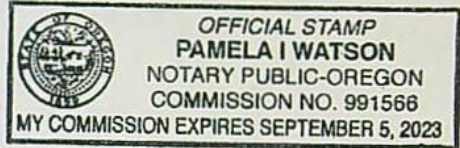
North Unit Irrigation District hereby certifies that the applicant and recipient are the deed holders of subject properties; that our files are complete with a copy of the recorded documents; that the applicant's land has been irrigated within the last five years, and the applicant and recipient hereby authorize the transfer proposed herein.

NOTICE IS HEREBY GIVEN that this proposed change is subject to the approval of the Water Resources Department and that the Water Resources Department may reject the transfer or may require mitigation to avoid injury to other water right holders.

NORTH UNIT IRRIGATION DISTRICT, APPLICANT AND RECIPIENT, HEREBY SWEAR THAT THE ABOVE NOTICE FOR TRANSFER OF WATER RIGHT AND THE STATEMENTS MADE ARE TRUE AND CORRECT.

Dated and signed this 23<sup>rd</sup> day of December 2021.

Scott Teeny  
Applicant  
State of Oregon )ss.  
County of Jefferson )

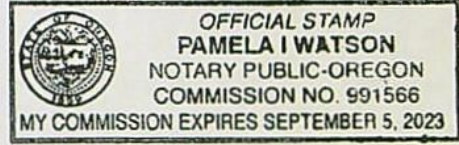


Signed or attested  
before me on Dec 23, 2021 by  
Scott Teeny

Pamela I Watson  
Notary Public - State of Oregon  
My commission expires: 9/5/2023

Dated and signed this 22<sup>nd</sup> day of Dec. 2021.

J Koolhaas  
Recipient  
State of Oregon )ss.  
County of Jefferson )



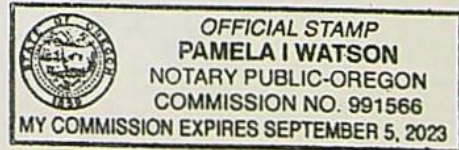
Signed or attested  
before me on Dec 22, 2021 by  
J Koolhaas

Pamela I Watson  
Notary Public - State of Oregon  
My Commission expires: 9/5/23

Dated and signed this 31 day of March 2022.

Joshua L Bailey  
Joshua L Bailey - Secretary-Manager North Unit Irrigation District  
State of Oregon )ss.  
County of Jefferson )

RECEIVED



Signed or attested  
before me on March 31, 2022 by  
Joshua L Bailey

APR 08 2022

OWRD

Pamela I Watson  
Notary Public - State of Oregon  
My Commission expires: 9/5/23

13971



Oregon Water Resources Department  
 725 Summer Street NE, Suite A  
 Salem, Oregon 97301-1266  
 (503) 986-0900  
 www.wrd.state.or.us

# Notice of District Permanent Water Right Transfer

*Filing of this notice must occur prior to making the change and must be included in the district's permanent transfer application, which is due no later than the end of the calendar year.*

## 1. APPLICANT INFORMATION

District: North Unit Irrigation District

Contact Person: Pam Watson

Phone: (541) 475-3625

Mailing Address: 2024 NW Beech Street

City: Madras State: OR Zip: 97741

\*Fax: (541) 475-3905

\*E-Mail address: pwatson@northunitid.com

*\*Optional information*

District Internal Notice Number (DINN): 2021-18

RECEIVED  
 APR 08 2022  
 OWRD

## 2. PROPOSED CHANGE(S) TO WATER RIGHT(S)

Pursuant to ORS 540.580 and OAR Chapter 690, Division 385, the district is providing the Water Resources Department this notice of a proposed change in place of use prior to making the change. The district proposes to change the place of use for the following water rights:

CERTIFICATE NUMBER	PERMIT or TRANSFER NUMBER	DECREE (name, volume, and page)
72279	-	Vol. 50, Pg. 375
72281	-	Vol. 50, Pg. 375
	-	

## 3. AUTHORIZED POINTS OF DIVERSION (POD) OR APPROPRIATION (POA)

The authorized point(s) of diversion (POD) or appropriation (POA) for the water rights affected by this notice are as follows:

DECREE or CERTIFICATE	PERMIT or TRANSFER	POD / POA #	LOCATION – MEASURED DISTANCES
72279	-	1	Deschutes River – SE1/4 NE1/4, Sec 29, Twp 17 S, Rnge 12 EWM: 1700 ft S & 730 ft W from the NE Corner of Sec 29
72281	-	2	SW1/4 NE1/4, S 13, Twp 14S, Rnge 13EWM: 590 ft N & 2790 ft E from the W1/4 corner, Sec 13
	-		

13971





North Unit Irrigation District hereby certifies that the applicant and recipient are the deed holders of subject properties; that our files are complete with a copy of the recorded documents; that the applicant's land has been irrigated within the last five years, and the applicant and recipient hereby authorize the transfer proposed herein.

NOTICE IS HEREBY GIVEN that this proposed change is subject to the approval of the Water Resources Department and that the Water Resources Department may reject the transfer or may require mitigation to avoid injury to other water right holders.

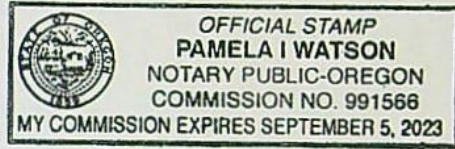
NORTH UNIT IRRIGATION DISTRICT, APPLICANT AND RECIPIENT, HEREBY SWEAR THAT THE ABOVE NOTICE FOR TRANSFER OF WATER RIGHT AND THE STATEMENTS MADE ARE TRUE AND CORRECT.

Dated and signed this 14<sup>th</sup> day of January 2022.

[Signature]  
Applicant

[Signature]  
Applicant

State of Oregon )ss.  
County of Jefferson )



Signed or attested  
before me on Jan 14, 2022 by  
Frank Maynard JR + Leslie Franker

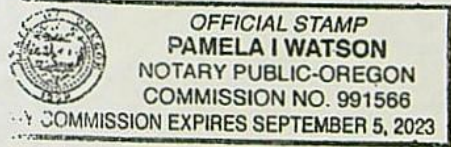
[Signature]  
Notary Public - State of Oregon  
My commission expires: 9/5/2023

Dated and signed this 13 day of JAN 2022

[Signature]  
Recipient

[Signature]  
Recipient

State of Oregon )ss.  
County of Jefferson )



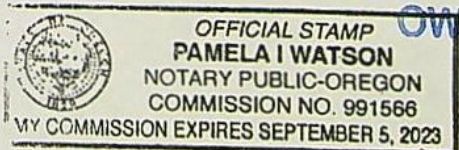
Signed or attested  
before me on Jan 13, 2022 by  
Scott + Linda Samsel

[Signature]  
Notary Public - State of Oregon  
My Commission expires: 9/5/2023

Dated and signed this 31 day of March 2022.

[Signature]  
Joshua L Bailey - Secretary-Manager North Unit Irrigation District

State of Oregon )ss.  
County of Jefferson )



Signed or attested  
before me on March 31, 2022 by  
Joshua L Bailey

[Signature] 13971  
Notary Public - State of Oregon  
My Commission expires: 9/5/23

RECEIVED  
APR 08 2022

OWIRD



Oregon Water Resources Department  
 725 Summer Street NE, Suite A  
 Salem, Oregon 97301-1266  
 (503) 986-0900  
 www.wrd.state.or.us

# Notice of District Permanent Water Right Transfer

*Filing of this notice must occur prior to making the change and must be included in the district's permanent transfer application, which is due no later than the end of the calendar year.*

## 1. APPLICANT INFORMATION

District: North Unit Irrigation District

Contact Person: Pam Watson

Phone: (541) 475-3625

Mailing Address: 2024 NW Beech Street

City: Madras State: OR

Zip: 97741

\*Fax: (541) 475-3905

\*E-Mail address: pwatson@northunitid.com

*\*Optional information*

District Internal Notice Number (DINN): 2021-19

RECEIVED

APR 08 2022

OWRD

## 2. PROPOSED CHANGE(S) TO WATER RIGHT(S)

Pursuant to ORS 540.580 and OAR Chapter 690, Division 385, the district is providing the Water Resources Department this notice of a proposed change in place of use prior to making the change. The district proposes to change the place of use for the following water rights:

CERTIFICATE NUMBER	PERMIT or TRANSFER NUMBER	DECREE (name, volume, and page)
72279	-	Vol. 50, Pg. 375
72281	-	Vol. 50, Pg. 375
	-	

## 3. AUTHORIZED POINTS OF DIVERSION (POD) OR APPROPRIATION (POA)

The authorized point(s) of diversion (POD) or appropriation (POA) for the water rights affected by this notice are as follows:

DECREE or CERTIFICATE	PERMIT or TRANSFER	POD / POA #	LOCATION – MEASURED DISTANCES
72279	-	1	Deschutes River – SE1/4 NE1/4, Sec 29, Twp 17 S, Rnge 12 EWM: 1700 ft S & 730 ft W from the NE Corner of Sec 29
72281	-	2	SW1/4 NE1/4, S 13, Twp 14S, Rnge 13EWM: 590 ft N & 2790 ft E from the W1/4 corner, Sec 13
	-		

13971

**4. PROPOSED CHANGES TO THE WATER RIGHT**

The district proposes to change the place of use of the described water rights from the authorized location listed in Table I to the location listed in Table II.

TABLE I – AUTHORIZED PLACE OF USE (POU)														
CERTIFICATE DECREE or PERMIT	POD / POA #	PRIORITY DATE	USE	LEGAL DESCRIPTION							ACRES	USER NAME		
				TWP	RNG	SEC	QQ	DLC	GOV'T LOT	TAX LOT				
72279	1	2/28/1913	IR	11 S	13 E	28	NWSE			900	12.40	Hale-Campbell Properties LLC		
72281	2	6/23/1955	IS	11 S	13 E	28	NWSE			900	12.40	Hale-Campbell Properties LLC		
72279	1	2/28/1913	IR	11 S	13 E	28	SWSE			900	6.20	Hale-Campbell Properties LLC		
72281	2	6/23/1955	IS	11 S	13 E	28	SWSE			900	6.20	Hale-Campbell Properties LLC		
72279	1	2/28/1913	IR	11 S	13 E	28	NESE			900	6.90	Hale-Campbell Properties LLC		
72281	2	6/23/1955	IS	11 S	13 E	28	NESE			900	6.90	Hale-Campbell Properties LLC		
72279	1	2/28/1913	IR	11 S	13 E	28	SESE			900	3.60	Hale-Campbell Properties LLC		
72281	2	6/23/1955	IS	11 S	13 E	28	SESE			900	3.60	Hale-Campbell Properties LLC		
72279	1	2/28/1913	IR	11 S	13 E	28DA	NESE			2800	6.80	Hale-Campbell Properties LLC		
72281	2	6/23/1955	IS	11 S	13 E	28DA	NESE			2800	6.80	Hale-Campbell Properties LLC		
72279	1	2/28/1913	IR	11 S	13 E	28DA	SESE			2800	3.50	Hale-Campbell Properties LLC		
72281	2	6/23/1955	IS	11 S	13 E	28DA	SESE			2800	3.50	Hale-Campbell Properties LLC		
72279 39.4										72281 39.4		TOTAL:	78.8	

TABLE II – PROPOSED PLACE OF USE (POU)														
CERTIFICATE DECREE or PERMIT	POD / POA #	PRIORITY DATE	USE	LEGAL DESCRIPTION							ACRES	USER NAME		
				TWP	RNG	SEC	QQ	DLC	GOV'T LOT	TAX LOT				
72279	1	2/28/1913	IR	11 S	13 E	28	NESW			400	4.4	American Investing, LLC		
72281	2	6/23/1955	IS	11 S	13 E	28	NESW			400	4.4	American Investing, LLC		
72279	1	2/28/1913	IR	11 S	13 E	28	NWSE			400	1.90	American Investing, LLC		
72281	2	6/23/1955	IS	11 S	13 E	28	NWSE			400	1.90	American Investing, LLC		
72279	1	2/28/1913	IR	11 S	13 E	28	SESW			400	27.6	American Investing, LLC		
72281	2	6/23/1955	IS	11 S	13 E	28	SESW			400	27.6	American Investing, LLC		
72279	1	2/28/1913	IR	11 S	13 E	28	SWSE			400	5.5	American Investing, LLC		
72281	2	6/23/1955	IS	11 S	13 E	28	SWSE			400	5.5	American Investing, LLC		
72279 39.4										72281 39.4		TOTAL:	78.8	

**RECEIVED**

APR 08 2022

**OWRD**

North Unit Irrigation District hereby certifies that the applicant and recipient are the deed holders of subject properties; that our files are complete with a copy of the recorded documents; that the applicant's land has been irrigated within the last five years, and the applicant and recipient hereby authorize the transfer proposed herein.

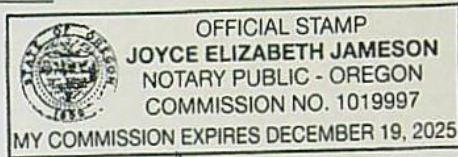
NOTICE IS HEREBY GIVEN that this proposed change is subject to the approval of the Water Resources Department and that the Water Resources Department may reject the transfer or may require mitigation to avoid injury to other water right holders.

NORTH UNIT IRRIGATION DISTRICT, APPLICANT AND RECIPIENT, HEREBY SWEAR THAT THE ABOVE NOTICE FOR TRANSFER OF WATER RIGHT AND THE STATEMENTS MADE ARE TRUE AND CORRECT.

Dated and signed this 18<sup>th</sup> day of April, 2022.

[Signature]

**Applicant**  
State of Oregon )ss.  
County of Clatsop )



Signed or attested before me on April 1, 2022 by

George Hale

[Signature]  
Notary Public - State of Oregon  
My commission expires: 12-19-25

Dated and signed this \_\_\_\_\_ day of \_\_\_\_\_, 20\_\_\_\_.

**Recipient**  
State of Oregon )ss.  
County of \_\_\_\_\_ )

Signed or attested before me on \_\_\_\_\_, 20\_\_\_\_ by

\_\_\_\_\_

Notary Public - State of Oregon  
My Commission expires: \_\_\_\_\_

RECEIVED

APR 08 2022

OWRD

Dated and signed this \_\_\_\_\_ day of \_\_\_\_\_, 20\_\_\_\_.

**Joshua L Bailey - Secretary-Manager North Unit Irrigation District**

State of Oregon )ss.  
County of \_\_\_\_\_ )

Signed or attested before me on \_\_\_\_\_, 20\_\_\_\_ by

\_\_\_\_\_

Notary Public - State of Oregon  
My Commission expires: \_\_\_\_\_

North Unit Irrigation District hereby certifies that the applicant and recipient are the deed holders of subject properties; that our files are complete with a copy of the recorded documents; that the applicant's land has been irrigated within the last five years, and the applicant and recipient hereby authorize the transfer proposed herein.

NOTICE IS HEREBY GIVEN that this proposed change is subject to the approval of the Water Resources Department and that the Water Resources Department may reject the transfer or may require mitigation to avoid injury to other water right holders.

NORTH UNIT IRRIGATION DISTRICT, APPLICANT AND RECIPIENT, HEREBY SWEAR THAT THE ABOVE NOTICE FOR TRANSFER OF WATER RIGHT AND THE STATEMENTS MADE ARE TRUE AND CORRECT.

Dated and signed this \_\_\_\_\_ day of \_\_\_\_\_ 20\_\_\_\_.

Applicant  
State of Oregon )ss.  
County of \_\_\_\_\_ )

Signed or attested  
before me on \_\_\_\_\_, 20\_\_\_\_ by \_\_\_\_\_

*See Attached*

RECEIVED  
APR 08 2022  
OWRD

Notary Public – State of Oregon  
My commission expires: \_\_\_\_\_

Dated and signed this 30 day of March 2022.

[Signature]  
Recipient  
State of Oregon )ss.  
County of Jefferson )

Signed or attested  
before me on March 30, 2022 by \_\_\_\_\_

Barry Dinkel



[Signature]  
Notary Public – State of Oregon  
My Commission expires: 10/11/24

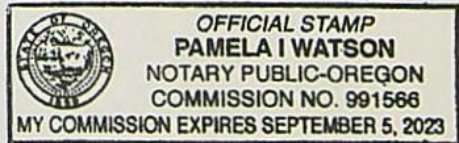
Dated and signed this 31 day of March 2022.

[Signature]  
Joshua L Bailey – Secretary-Manager North Unit Irrigation District

State of Oregon )ss.  
County of Jefferson )

Signed or attested  
before me on March 31, 2022 by \_\_\_\_\_

Joshua L Bailey



[Signature]  
Notary Public – State of Oregon  
My Commission expires: 9/5/2023



Oregon Water Resources Department  
 725 Summer Street NE, Suite A  
 Salem, Oregon 97301-1266  
 (503) 986-0900  
 www.wrd.state.or.us

# Notice of District Permanent Water Right Transfer

*Filing of this notice must occur prior to making the change and must be included in the district's permanent transfer application, which is due no later than the end of the calendar year.*

## 1. APPLICANT INFORMATION

District: North Unit Irrigation District

Contact Person: Pam Watson

Phone: (541) 475-3625

Mailing Address: 2024 NW Beech Street

City: Madras State: OR

Zip: 97741

\*Fax: (541) 475-3905

\*E-Mail address: pwatson@northunitid.com

*\*Optional information*

District Internal Notice Number (DINN): 2021-20

RECEIVED

APR 08 2022

OWRD

## 2. PROPOSED CHANGE(S) TO WATER RIGHT(S)

Pursuant to ORS 540.580 and OAR Chapter 690, Division 385, the district is providing the Water Resources Department this notice of a proposed change in place of use prior to making the change. The district proposes to change the place of use for the following water rights:

CERTIFICATE NUMBER	PERMIT or TRANSFER NUMBER	DECREE (name, volume, and page)
72279	-	Vol. 50, Pg. 375
72281	-	Vol. 50, Pg. 375
	-	

## 3. AUTHORIZED POINTS OF DIVERSION (POD) OR APPROPRIATION (POA)

The authorized point(s) of diversion (POD) or appropriation (POA) for the water rights affected by this notice are as follows:

DECREE or CERTIFICATE	PERMIT or TRANSFER	POD / POA #	LOCATION – MEASURED DISTANCES
72279	-	1	Deschutes River – SE1/4 NE1/4, Sec 29, Twp 17 S, Rnge 12 EWM: 1700 ft S & 730 ft W from the NE Corner of Sec 29
72281	-	2	SW1/4 NE1/4, S 13, Twp 14S, Rnge 13EWM: 590 ft N & 2790 ft E from the W1/4 corner, Sec 13
	-		

13971





North Unit Irrigation District hereby certifies that the applicant and recipient are the deed holders of subject properties; that our files are complete with a copy of the recorded documents; that the applicant's land has been irrigated within the last five years, and the applicant and recipient hereby authorize the transfer proposed herein.

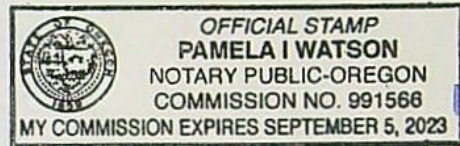
NOTICE IS HEREBY GIVEN that this proposed change is subject to the approval of the Water Resources Department and that the Water Resources Department may reject the transfer or may require mitigation to avoid injury to other water right holders.

NORTH UNIT IRRIGATION DISTRICT, APPLICANT AND RECIPIENT, HEREBY SWEAR THAT THE ABOVE NOTICE FOR TRANSFER OF WATER RIGHT AND THE STATEMENTS MADE ARE TRUE AND CORRECT.

Dated and signed this 10 day of Jan. 2022

Jack W Ickler  
Applicant  
State of Oregon )ss.  
County of Jefferson )

Cheryl M Ickler  
Applicant



RECEIVED  
APR 08 2022

Signed or attested  
before me on Jan 10, 2022 by

Jack W + Cheryl M Ickler


Pamela I Watson  
Notary Public - State of Oregon  
My commission expires: 9/5/2023

OWRD

Dated and signed this 28 day of December 2021

Stephen Zehr  
Recipient  
State of Oregon )ss.  
County of Jefferson )

Domine Zehr  
Recipient



Signed or attested  
before me on Dec 28, 2021 by

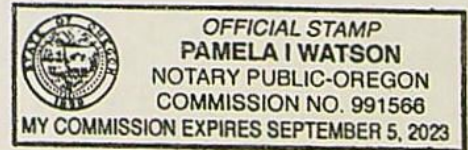
Stephen + Domine Zehr

Pamela I Watson  
Notary Public - State of Oregon  
My Commission expires: 9/5/23

Dated and signed this 31 day of March 2022

Joshua L Bailey  
Joshua L Bailey - Secretary-Manager North Unit Irrigation District

State of Oregon )ss.  
County of Jefferson )



Signed or attested  
before me on March 31, 2022 by

Joshua L Bailey

Pamela I Watson  
Notary Public - State of Oregon  
My Commission expires: 9/5/2023



Oregon Water Resources Department  
 725 Summer Street NE, Suite A  
 Salem, Oregon 97301-1266  
 (503) 986-0900  
 www.wrd.state.or.us

# Notice of District Permanent Water Right Transfer

*Filing of this notice must occur prior to making the change and must be included in the district's permanent transfer application, which is due no later than the end of the calendar year.*

## 1. APPLICANT INFORMATION

District: North Unit Irrigation District

Contact Person: Pam Watson

Phone: (541) 475-3625

Mailing Address: 2024 NW Beech Street

City: Madras State: OR

Zip: 97741

\*Fax: (541) 475-3905

\*E-Mail address: pwatson@northunitid.com

*\*Optional information*

District Internal Notice Number (DINN): 2021-21

RECEIVED

APR 08 2022

OWRD

## 2. PROPOSED CHANGE(S) TO WATER RIGHT(S)

Pursuant to ORS 540.580 and OAR Chapter 690, Division 385, the district is providing the Water Resources Department this notice of a proposed change in place of use prior to making the change. The district proposes to change the place of use for the following water rights:

CERTIFICATE NUMBER	PERMIT or TRANSFER NUMBER	DECREE (name, volume, and page)
72279	-	Vol. 50, Pg. 375
72281	-	Vol. 50, Pg. 375
	-	

## 3. AUTHORIZED POINTS OF DIVERSION (POD) OR APPROPRIATION (POA)

The authorized point(s) of diversion (POD) or appropriation (POA) for the water rights affected by this notice are as follows:

DECREE or CERTIFICATE	PERMIT or TRANSFER	POD / POA #	LOCATION – MEASURED DISTANCES
72279	-	1	Deschutes River – SE1/4 NE1/4, Sec 29, Twp 17 S, Rnge 12 EWM: 1700 ft S & 730 ft W from the NE Corner of Sec 29
72281	-	2	SW1/4 NE1/4, S 13, Twp 14S, Rnge 13EWM: 590 ft N & 2790 ft E from the W1/4 corner, Sec 13
	-		



North Unit Irrigation District hereby certifies that the applicant and recipient are the deed holders of subject properties; that our files are complete with a copy of the recorded documents; that the applicant's land has been irrigated within the last five years, and the applicant and recipient hereby authorize the transfer proposed herein.


NOTICE IS HEREBY GIVEN that this proposed change is subject to the approval of the Water Resources Department and that the Water Resources Department may reject the transfer or may require mitigation to avoid injury to other water right holders.

NORTH UNIT IRRIGATION DISTRICT, APPLICANT AND RECIPIENT, HEREBY SWEAR THAT THE ABOVE NOTICE FOR TRANSFER OF WATER RIGHT AND THE STATEMENTS MADE ARE TRUE AND CORRECT.

Dated and signed this 10 day of JAN 2022.

Jack W. Fekler  
Applicant  
State of Oregon )ss.  
County of Jefferson

Cheryl M. Fekler  
Applicant



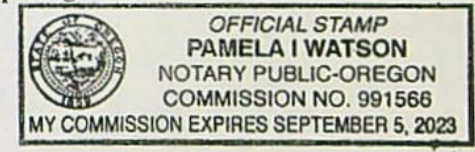
Signed or attested  
before me on Jan 10, 2022 by  
Jack W & Cheryl M Fekler

Pamela I Watson  
Notary Public - State of Oregon  
My commission expires: 9/5/2023

Dated and signed this 22 day of Dec 2021.

Raymond + Judy M Zehr  
Recipient  
State of Oregon )ss.  
County of Jefferson

Raymond + Judy M Zehr  
Recipient




Signed or attested  
before me on Dec 22, 2021 by  
Raymond + Judy M Zehr

Pamela I Watson  
Notary Public - State of Oregon  
My Commission expires: 9/5/23

Dated and signed this 31 day of March 2022.

Joshua L Bailey  
Joshua L Bailey - Secretary-Manager North Unit Irrigation District  
State of Oregon )ss.  
County of Jefferson



Signed or attested  
before me on March 31, 2022 by  
Joshua L Bailey

Pamela I Watson  
Notary Public - State of Oregon  
My Commission expires: 9/5/2023  
13971

RECEIVED  
APR 08 2022

OWRD

Dated and signed this 10 day of Feb 2022.

**Recipient**

State of Oregon )ss.  
County of Jefferson )

Signed or attested  
before me on February 10, 2022 by

Paul + Mary Zehr

Mary Zehr  
Recipient



Pamela I Watson  
Notary Public - State of Oregon  
My Commission expires: 9/5/2023

RECEIVED

APR 08 2022

OWRD



Oregon Water Resources Department  
 725 Summer Street NE, Suite A  
 Salem, Oregon 97301-1266  
 (503) 986-0900  
 www.wrd.state.or.us

# Notice of District Permanent Water Right Transfer

*Filing of this notice must occur prior to making the change and must be included in the district's permanent transfer application, which is due no later than the end of the calendar year.*

## 1. APPLICANT INFORMATION

RECEIVED

APR 08 2022

OWRD

District: North Unit Irrigation District

Contact Person: Pam Watson

Phone: (541) 475-3625

Mailing Address: 2024 NW Beech Street

City: Madras State: OR

Zip: 97741

\*Fax: (541) 475-3905

\*E-Mail address: pwatson@northunitid.com

*\*Optional information*

District Internal Notice Number (DINN): 2021-22

## 2. PROPOSED CHANGE(S) TO WATER RIGHT(S)

Pursuant to ORS 540.580 and OAR Chapter 690, Division 385, the district is providing the Water Resources Department this notice of a proposed change in place of use prior to making the change. The district proposes to change the place of use for the following water rights:

CERTIFICATE NUMBER	PERMIT or TRANSFER NUMBER	DECREE (name, volume, and page)
72279	-	Vol. 50, Pg. 375
72281	-	Vol. 50, Pg. 375
	-	

## 3. AUTHORIZED POINTS OF DIVERSION (POD) OR APPROPRIATION (POA)

The authorized point(s) of diversion (POD) or appropriation (POA) for the water rights affected by this notice are as follows:

DECREE or CERTIFICATE	PERMIT or TRANSFER	POD / POA #	LOCATION – MEASURED DISTANCES
72279	-	1	Deschutes River – SE1/4 NE1/4, Sec 29, Twp 17 S, Rnge 12 EWM: 1700 ft S & 730 ft W from the NE Corner of Sec 29
72281	-	2	SW1/4 NE1/4, S 13, Twp 14S, Rnge 13EWM: 590 ft N & 2790 ft E from the W1/4 corner, Sec 13
	-		



North Unit Irrigation District hereby certifies that the applicant and recipient are the deed holders of subject properties; that our files are complete with a copy of the recorded documents; that the applicant's land has been irrigated within the last five years, and the applicant and recipient hereby authorize the transfer proposed herein.


NOTICE IS HEREBY GIVEN that this proposed change is subject to the approval of the Water Resources Department and that the Water Resources Department may reject the transfer or may require mitigation to avoid injury to other water right holders.

NORTH UNIT IRRIGATION DISTRICT, APPLICANT AND RECIPIENT, HEREBY SWEAR THAT THE ABOVE NOTICE FOR TRANSFER OF WATER RIGHT AND THE STATEMENTS MADE ARE TRUE AND CORRECT.

Dated and signed this 10 day of JAN 2022

Jack W. Ickler  
Applicant  
State of Oregon )ss.  
County of Jefferson )

Cheryl M. Ickler  
Applicant



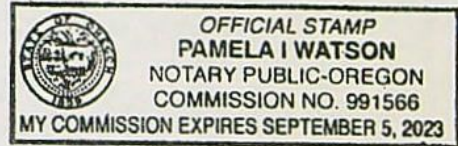
Signed or attested  
before me on JAN 10, 2022 by  
Jack W. + Cheryl M. Ickler

Pamela I Watson  
Notary Public - State of Oregon  
My commission expires: 9/5/2023

Dated and signed this 6<sup>th</sup> day of Jan 2022

Matthew  
Recipient  
State of Oregon )ss.  
County of Jefferson )

Katrina Derstine  
Recipient



Signed or attested  
before me on Jan 6, 2022 by  
Matthew + Katrina Derstine

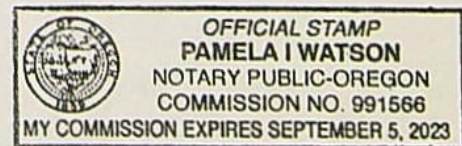
Pamela I Watson  
Notary Public - State of Oregon  
My Commission expires: 9/5/2023

RECEIVED  
APR 08 2022  
OWRD

Dated and signed this 31 day of March 2022

Joshua L. Bailey  
Joshua L Bailey - Secretary-Manager North Unit Irrigation District

State of Oregon )ss.  
County of Jefferson )



Signed or attested  
before me on March 31, 2022 by  
Joshua L Bailey

Pamela I Watson  
Notary Public - State of Oregon  
My Commission expires: 9/5/23



Dated and signed this 18<sup>th</sup> day of Jan 2022.

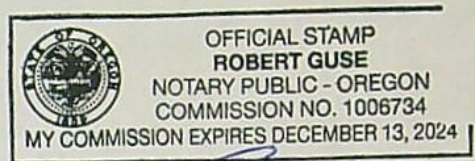
[Signature]  
\_\_\_\_\_  
**Recipient**

[Signature]  
\_\_\_\_\_  
**Recipient**

State of Oregon )ss.  
County of Linn )

Signed or attested  
before me on Jan 18, 2022 by

[Signature]  
\_\_\_\_\_



[Signature]  
Notary Public - State of Oregon  
My Commission expires: 12-13/24

**RECEIVED**  
APR 08 2022  
**OWRD**



Oregon Water Resources Department  
 725 Summer Street NE, Suite A  
 Salem Oregon 97301-1266  
 (503) 986-0900  
 www.wrd.state.or.us

**SUPERSEDED**

Application for  
 District Permanent  
 Water Right

# Transfer

Please type or print legibly in dark ink. If your application is incomplete or inaccurate, we will return it to you. If any requested information does not apply to your application, insert "N/A" to indicate "Not Applicable." As you complete this form, please refer to notes and guidance included on the application. A summary of review criteria and procedures that are generally applicable to the application is available at [www.wrd.state.or.us/OWRD/PUBS/forms.shtml#app\\_criteria\\_review](http://www.wrd.state.or.us/OWRD/PUBS/forms.shtml#app_criteria_review).

RECEIVED

APR 08 2022

Change in Place of Use Only

OWRD

### 1A. APPLICANT INFORMATION

IRRIGATION DISTRICT North Unit Irrigation District		PHONE NO. 541-475-3625	ADDITIONAL CONTACT NO.
ADDRESS 2024 NW Beech Street			COUNTY Jefferson
CITY Madras	STATE OR	ZIP 97741	E-MAIL pwatson@northunitid.com
<b>BY PROVIDING AN E-MAIL ADDRESS, CONSENT IS GIVEN TO RECEIVE ALL CORRESPONDENCE FROM THE DEPARTMENT ELECTRONICALLY. COPIES OF THE FINAL ORDER DOCUMENTS WILL ALSO BE MAILED.</b>			

### 1B. AGENT INFORMATION

AGENT/BUSINESS NAME North Unit Irrigation District		PHONE NO.	ADDITIONAL CONTACT NO.
ADDRESS			FAX NO.
CITY	STATE	ZIP	E-MAIL
<b>BY PROVIDING AN E-MAIL ADDRESS, CONSENT IS GIVEN TO RECEIVE ALL CORRESPONDENCE FROM THE DEPARTMENT ELECTRONICALLY. COPIES OF THE FINAL ORDER DOCUMENTS WILL ALSO BE MAILED.</b>			

### 2. PROPOSED CHANGE(S) TO WATER RIGHT(S)

- List **all** water rights to be affected by this transfer. Indicate the certificate, permit, decree or other identifying number(s) in the table below: (Attach additional pages as necessary.)

	Certificate	Permit / Previous Transfer	Decree
1.	72279	-	
2.	72281	-	
3.	93422	-	
4.		-	
5.		-	
6.		-	

13971



**SUPERSEDED**

**District Permanent Water Right Transfer Application**

**Supplemental Form A**

**DESCRIPTION OF PROPOSED CHANGE(S) TO A WATER RIGHT**

List only one water right per page. A separate Supplemental Form A must be completed for each certificate, permit, decree, or other right involved in the proposed transfer.

Attach additional copies of Supplemental Form A as needed to describe other certificates, permits, decrees or other rights involved in this transfer.

**1. CURRENT WATER RIGHT INFORMATION**

Water Right Subject to Transfer (check and complete one of the following):

<input checked="" type="checkbox"/> Certificated Right	93422	
	Certificate Number	
<input type="checkbox"/> Adjudicated, Non-certificated Right	_____	_____
	Name of Decree	Page Number
<input type="checkbox"/> Permit for which Proof has been Approved	-	_____
	Permit Number	Date Claim of Beneficial Use Submitted
<input type="checkbox"/> Transferred Right for which Proof has been Filed	-	_____
	Previous Transfer Number	Date Claim of Beneficial Use Submitted
<input type="checkbox"/> Permit for Supplemental Irrigation	-	_____
	Permit Number	

- Name on Permit, Certificate, or Decree: North Unit Irrigation District
- Priority Date(s): 10/31/1900 & 12/02/1907

If there are **multiple Priority Dates** identified on the water right, any information provided in Supplemental Form A of this application must identify which priority date is associated with each of the authorized points of diversion or appropriation and places of use.

Source(s) of Water to be Affected by Transfer: Deschutes River & COID N Canal

Tributary to: Columbia River

- Are there **other water rights**, Permits or Ground Water Registrations associated with this land?  
 Yes     No

If "Yes", what are the Permit, Registration or Certificate Numbers? \_\_\_\_\_

Any "layered" water use or a right that is supplemental to a primary right proposed for transfer **must be included in the transfer or be cancelled.**

RECEIVED  
APR 08 2022  
OWRD

13971

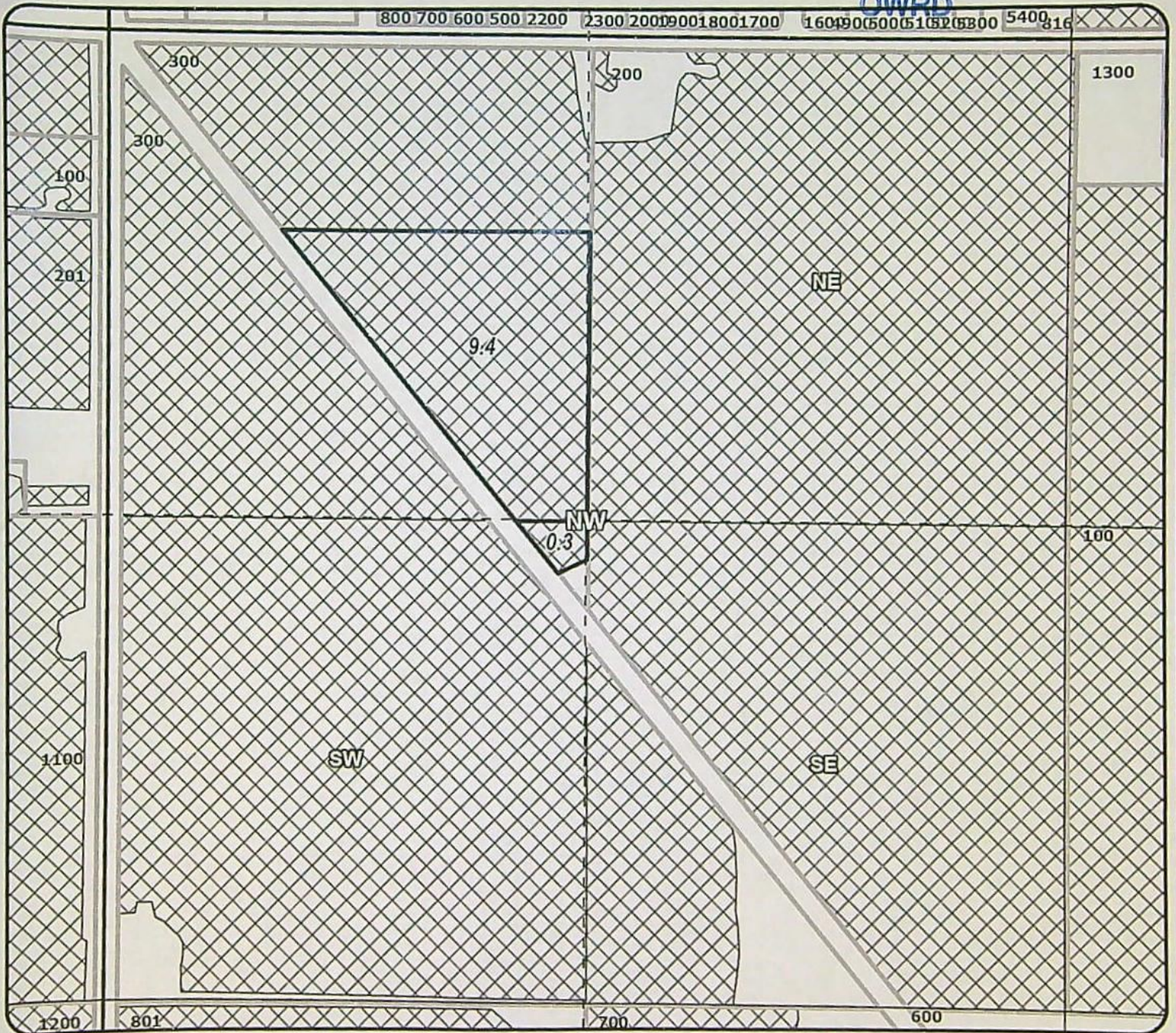
# NORTH UNIT IRRIGATION DISTRICT 2021 DISTRICT TRANSFER APPLICATION "OFF" MAP



DINN: #2021-22 "OFF" FOR ICKLER TRUST  
CERTIFICATES: 72279 (IR), 72281 (IS)

RECEIVED  
APR 08 2022

OWPD



DINN	LEGAL DESCRIPTION	CERT	ACRES	USE	STATUS
2021-22	12-13-20-NW/NW-300	72279	9.40	IR	OFF
2021-22	12-13-20-NW/NW-300	72281	9.40	IS	OFF
2021-22	12-13-20-SW/NW-300	72279	0.30	IR	OFF
2021-22	12-13-20-SW/NW-300	72281	0.30	IS	OFF

- Legend**
- Transfer "Off"
  - Primary Water Right
  - Supplemental Water Right
  - Canals
  - Taxlots

13971

# NORTH UNIT IRRIGATION DISTRICT 2021 DISTRICT TRANSFER APPLICATION "ON" MAP

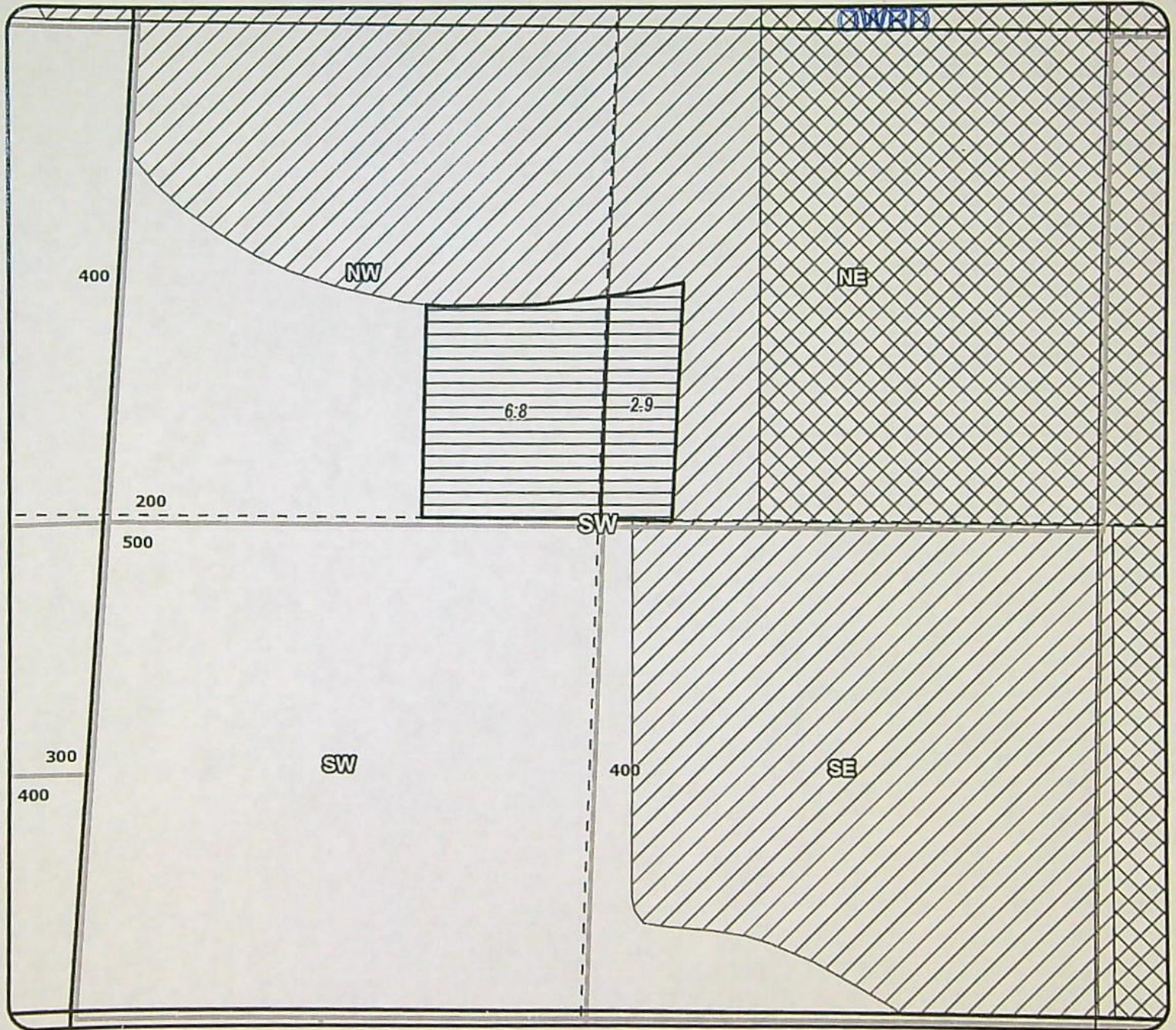
RECEIVED

DINN: #2021-22 "ON" FOR DERSTINE  
CERTIFICATES: 72279 (IR), 72281 (IS)

APR 08 2022



1:4,800  
December 2021



DINN	LEGAL DESCRIPTION	CERT	ACRES	USE	STATUS
2021-22	13-12-11-NE/SW-200	72279	2.90	IR	ON
2021-22	13-12-11-NE/SW-200	72281	2.90	IS	ON
2021-22	13-12-11-NW/SW-200	72279	6.80	IR	ON
2021-22	13-12-11-NW/SW-200	72281	6.80	IS	ON

### Legend

- Transfer "On"
- Primary Water Right
- Supplemental Water Right
- Canals
- Taxlots

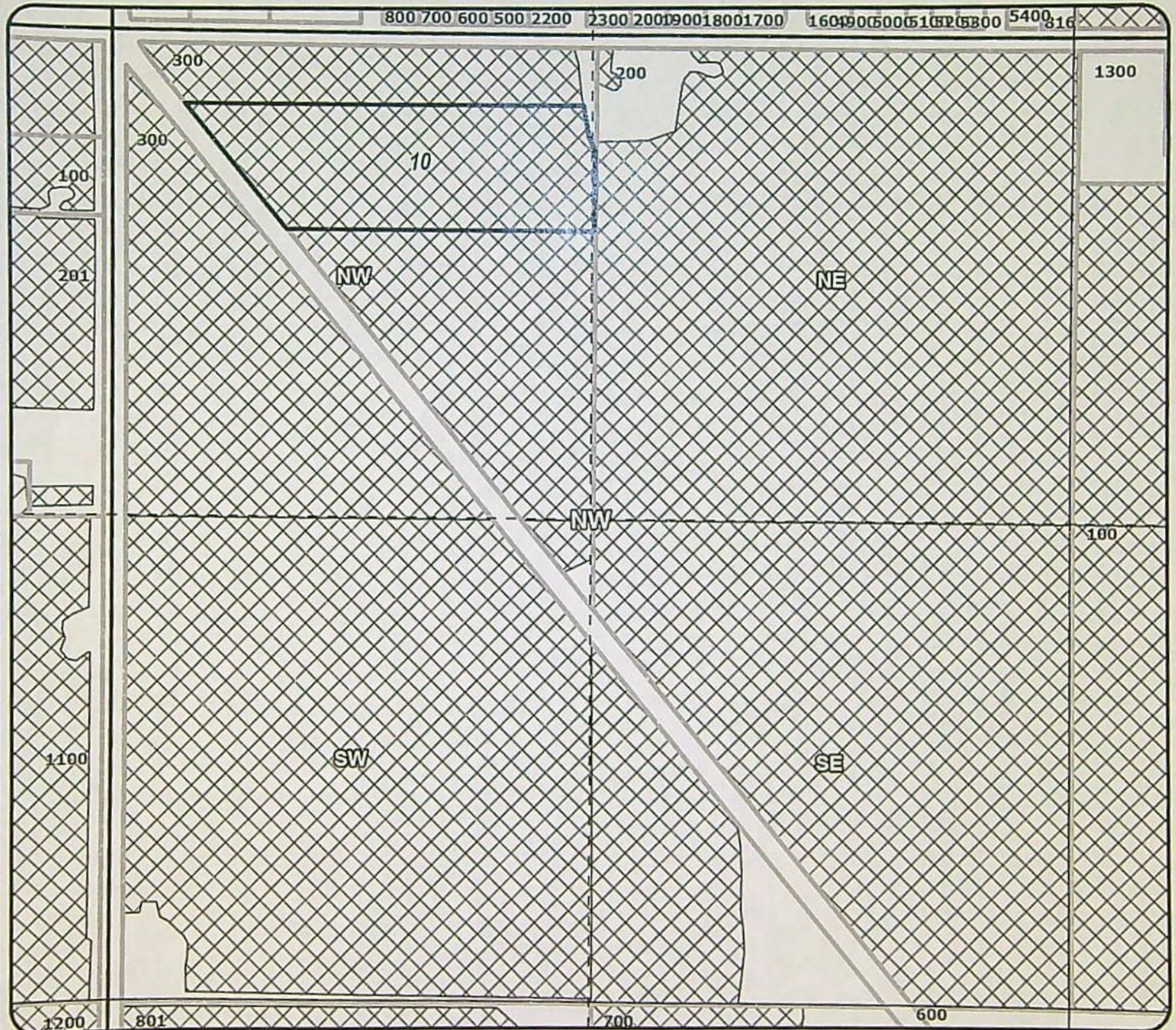
13971

# NORTH UNIT IRRIGATION DISTRICT 2021 DISTRICT TRANSFER APPLICATION "OFF" MAP

DINN: #2021-21 "OFF" FOR ICKLER TRUST  
CERTIFICATES: 72279 (IR), 72281 (IS)



1:4,800  
December 2021



DINN	LEGAL DESCRIPTION	CERT	ACRES	USE	STATUS
2021-21	12-13-20-NW/NW-300	72279	10.00	IR	OFF
2021-21	12-13-20-NW/NW-300	72281	10.00	IS	OFF

### Legend

- Transfer "Off"
- Primary Water Right
- Supplemental Water Right
- Canals
- Taxlots

RECEIVED

APR 08 2022

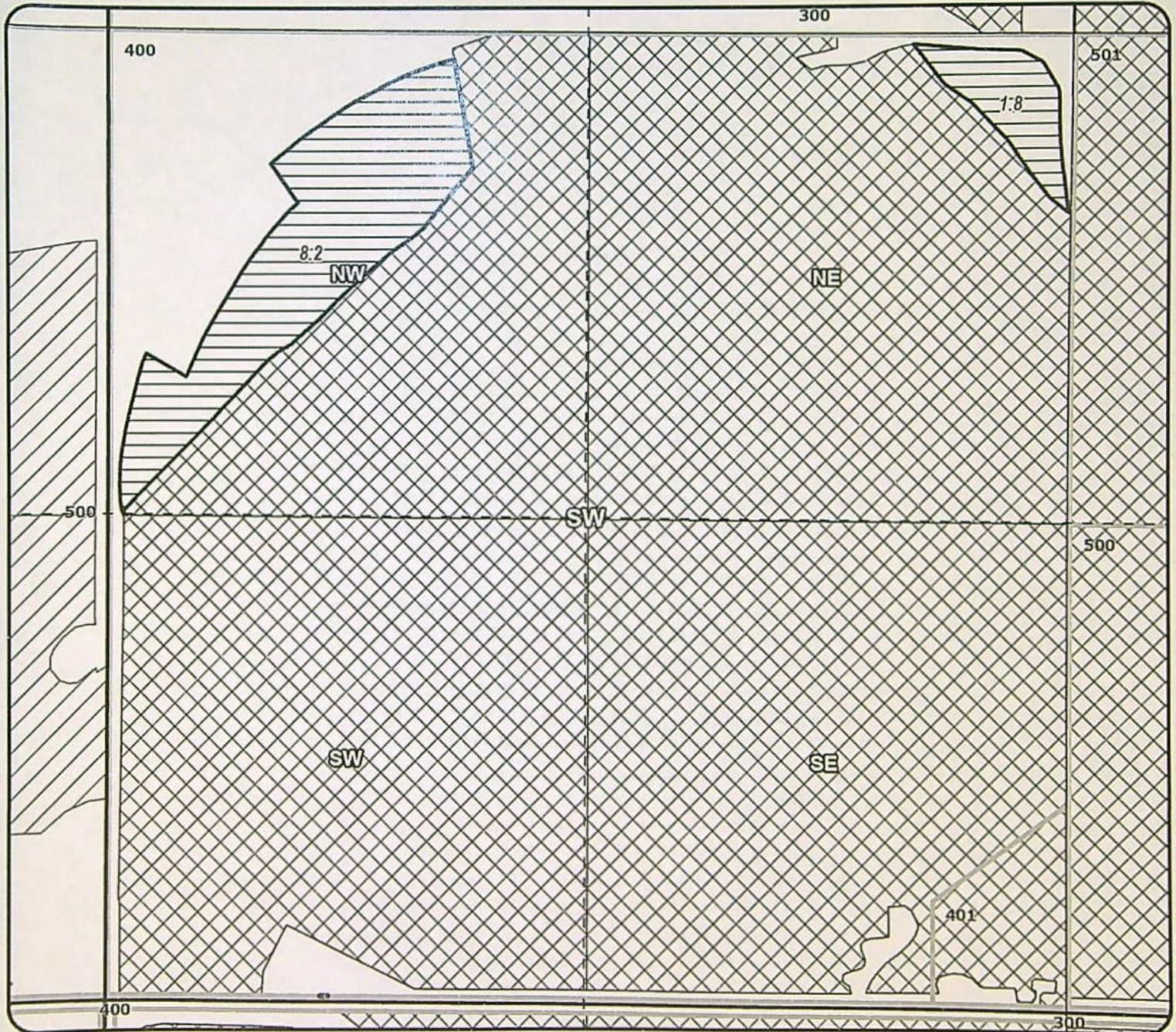
13971

OWRD

# NORTH UNIT IRRIGATION DISTRICT 2021 DISTRICT TRANSFER APPLICATION "ON" MAP

DINN: #2021-21 "ON" FOR ZEHR, RAYMOND ET AL  
CERTIFICATES: 72279 (IR), 72281 (IS)

N  
W E  
S  
1:4,800  
December 2021



DINN	LEGAL DESCRIPTION	CERT	ACRES	USE	STATUS
2021-21	11-13-29-NE/SW-400	72279	1.80	IR	ON
2021-21	11-13-29-NE/SW-400	72281	1.80	IS	ON
2021-21	11-13-29-NW/SW-400	72279	8.20	IR	ON
2021-21	11-13-29-NW/SW-400	72281	8.20	IS	ON

- Legend**
- Transfer "On"
  - Primary Water Right
  - Supplemental Water Right
  - Canals
  - Taxlots

RECEIVED

APR 08 2022

OWRD

13971

# NORTH UNIT IRRIGATION DISTRICT 2021 DISTRICT TRANSFER APPLICATION "ON" MAP

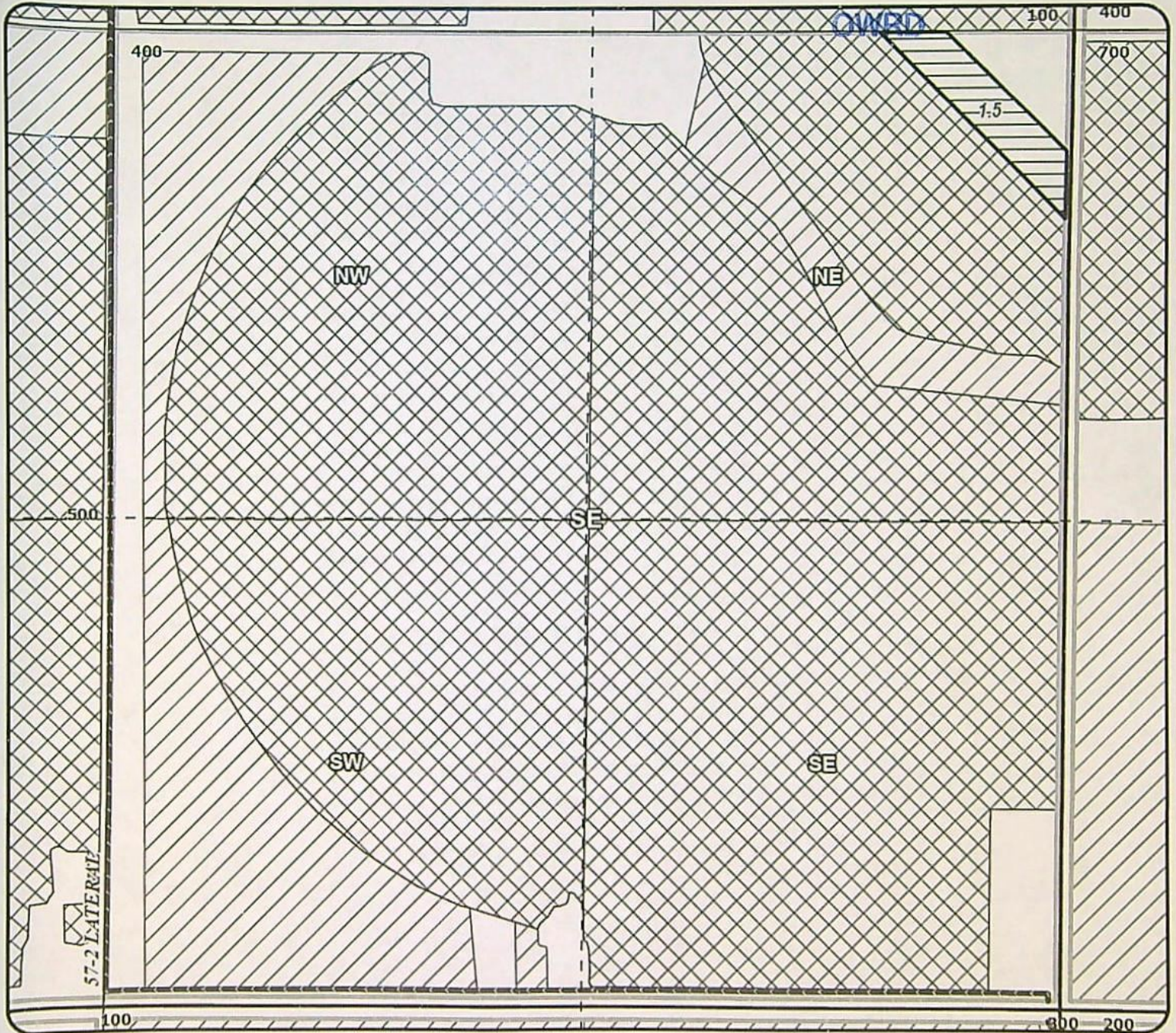
DINN: #2021-20 "ON" FOR ZEHR, STEPHEN  
CERTIFICATES: 72279 (IR), 72281 (IS)

RECEIVED

APR 08 2022



1:4,800  
December 2021



DINN	LEGAL DESCRIPTION	CERT	ACRES	USE	STATUS
2021-20	10-13-21-NE/SE-400	72279	1.50	IR	ON
2021-20	10-13-21-NE/SE-400	72281	1.50	IS	ON

### Legend

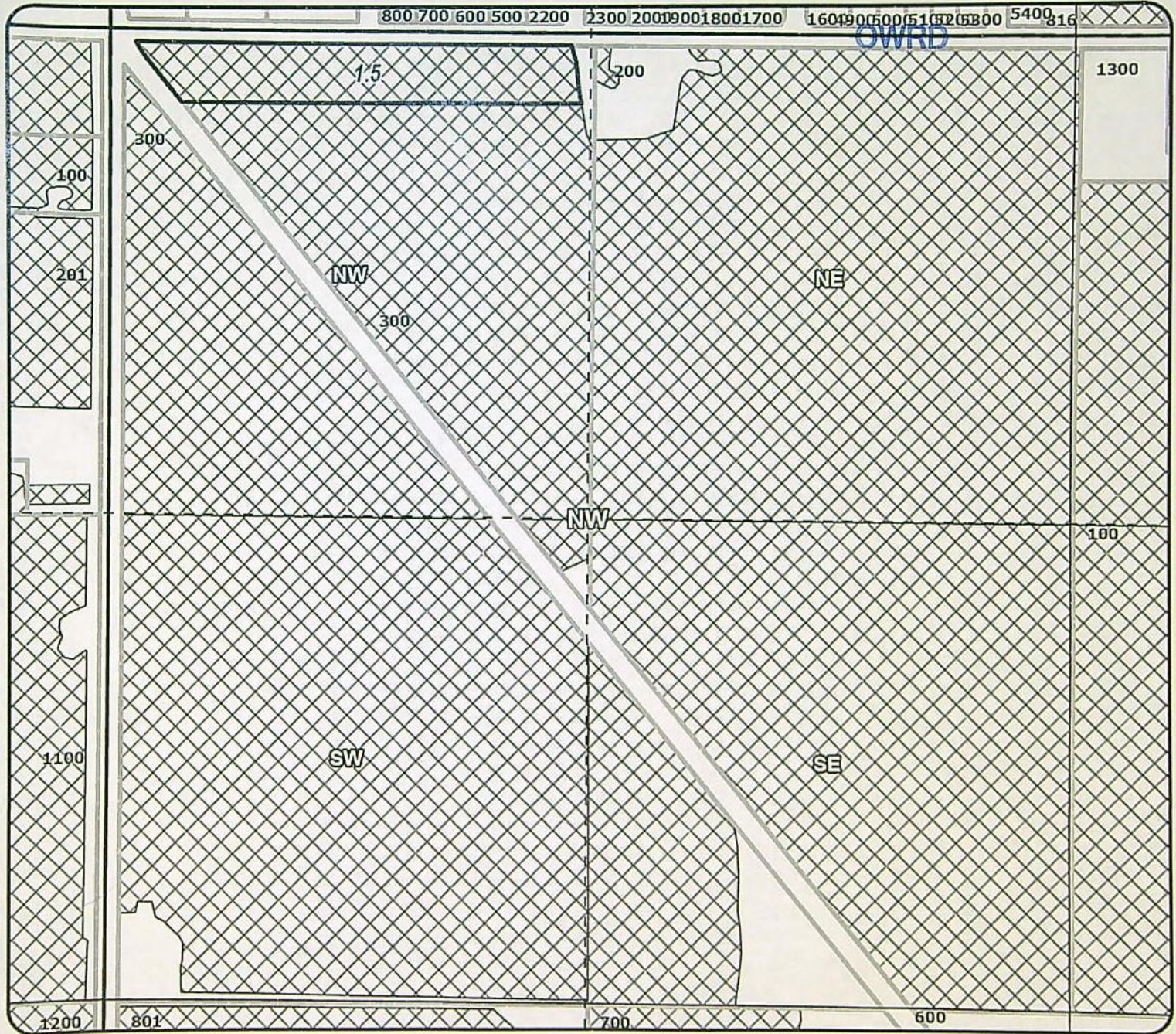
- Transfer "On"
- Primary Water Right
- Supplemental Water Right
- Canals
- Taxlots



# NORTH UNIT IRRIGATION DISTRICT 2021 DISTRICT TRANSFER APPLICATION "OFF" MAP

DINN: #2021-20 "OFF" FOR ICKLER TRUST  
CERTIFICATES: 72279 (IR), 72281 (IS)

RECEIVED  
APR 08 2022



DINN	LEGAL DESCRIPTION	CERT	ACRES	USE	STATUS
2021-20	12-13-20-NW/NW-300	72279	1.50	IR	OFF
2021-20	12-13-20-NW/NW-300	72281	1.50	IS	OFF

- Legend**
- Transfer "Off"
  - Primary Water Right
  - Supplemental Water Right
  - Canals
  - Taxlots

13971

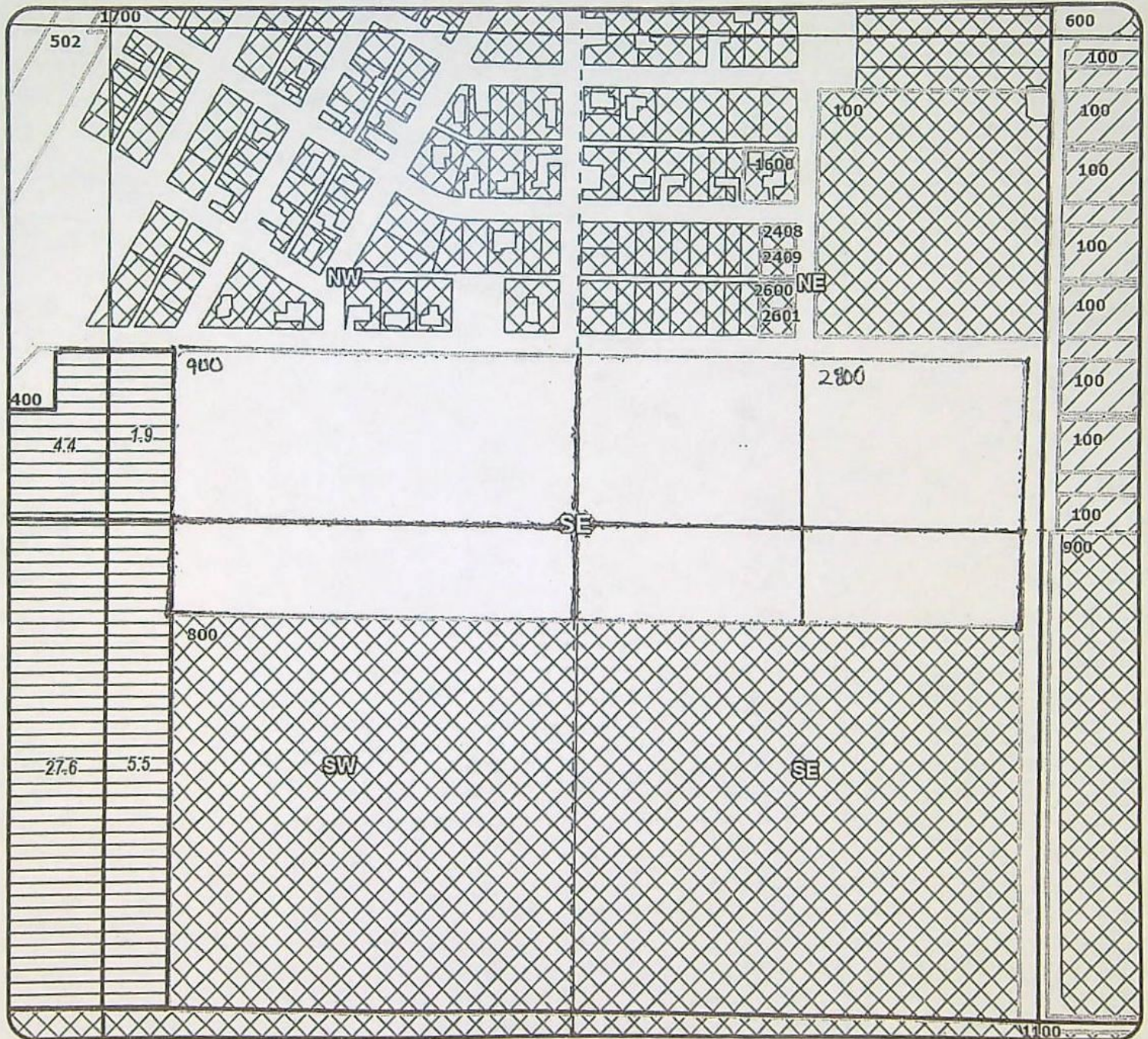
# NORTH UNIT IRRIGATION DISTRICT 2021 DISTRICT TRANSFER APPLICATION "ON" MAP

DINN: #2021-19 "ON" FOR AMERICAN INVESTING, LLC  
CERTIFICATES: 72279 (IR), 72281 (IS)



E-RECEIVED  
5/31/2022  
OWRD

1:4,800  
December 2021



DINN	LEGAL DESCRIPTION	CERT	ACRES	USE	STATUS
2021-19	11-13-28-NW/SE-400	72279	1.90	IR	ON
2021-19	11-13-28-NW/SE-400	72281	1.90	IS	ON
2021-19	11-13-28-SW/SE-400	72279	5.50	IR	ON
2021-19	11-13-28-SW/SE-400	72281	5.50	IS	ON

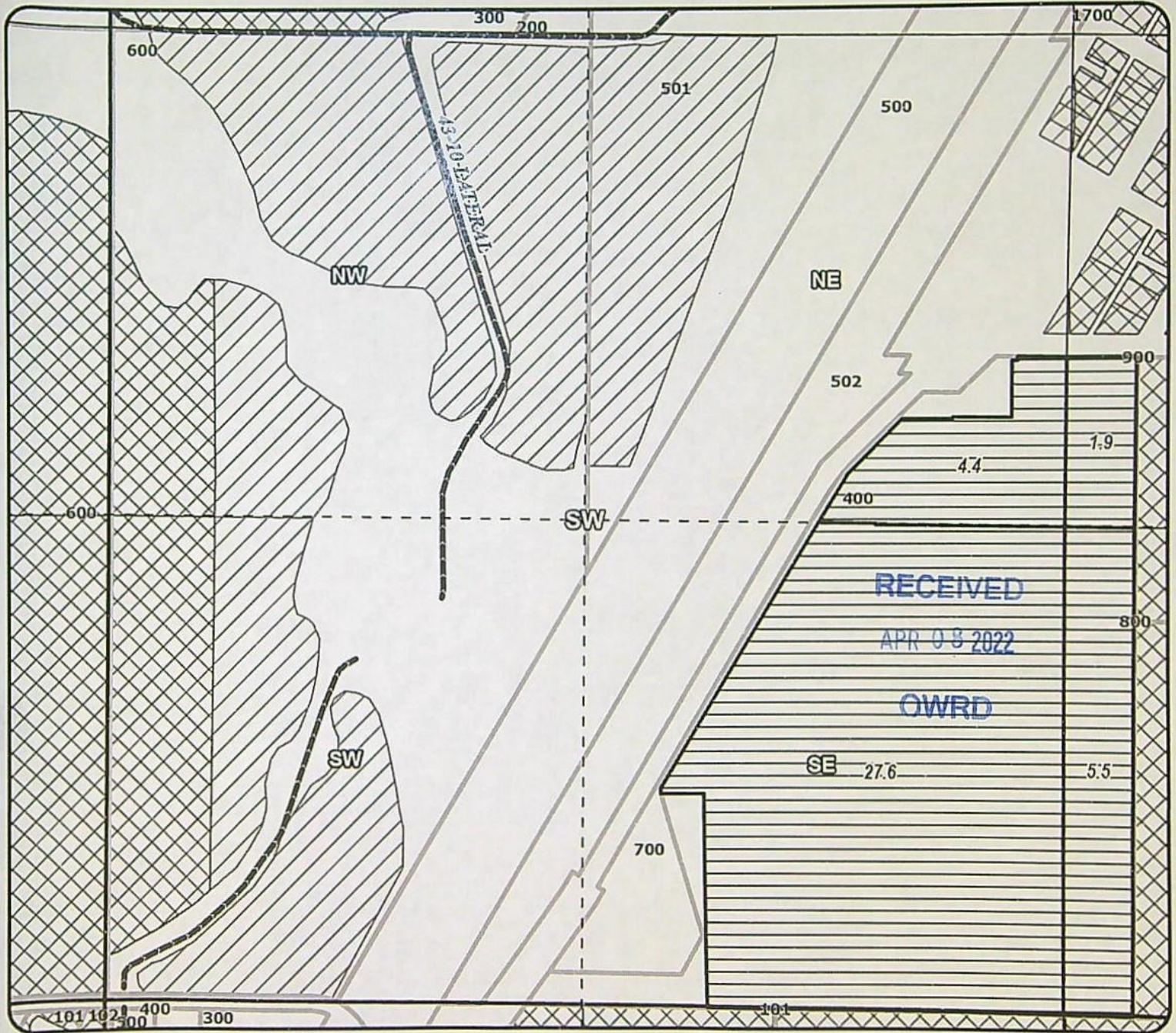
### Legend

- Transfer "On"
- Primary Water Right
- Supplemental Water Right
- Canals
- Taxlots

# NORTH UNIT IRRIGATION DISTRICT 2021 DISTRICT TRANSFER APPLICATION "ON" MAP

DINN: #2021-19 "ON" FOR AMERICAN INVESTING, LLC  
CERTIFICATES: 72279 (IR), 72281 (IS)

N  
W E  
S  
1:4,800  
December 2021



DINN	LEGAL DESCRIPTION	CERT	ACRES	USE	STATUS
2021-19	11-13-28-SE/SW-400	72279	27.60	IR	ON
2021-19	11-13-28-SE/SW-400	72281	27.60	IS	ON
2021-19	11-13-28-SW/SE-400	72279	5.50	IR	ON
2021-19	11-13-28-SW/SE-400	72281	5.50	IS	ON

### Legend

- Transfer "On"
- Primary Water Right
- Supplemental Water Right
- Canals
- Taxlots

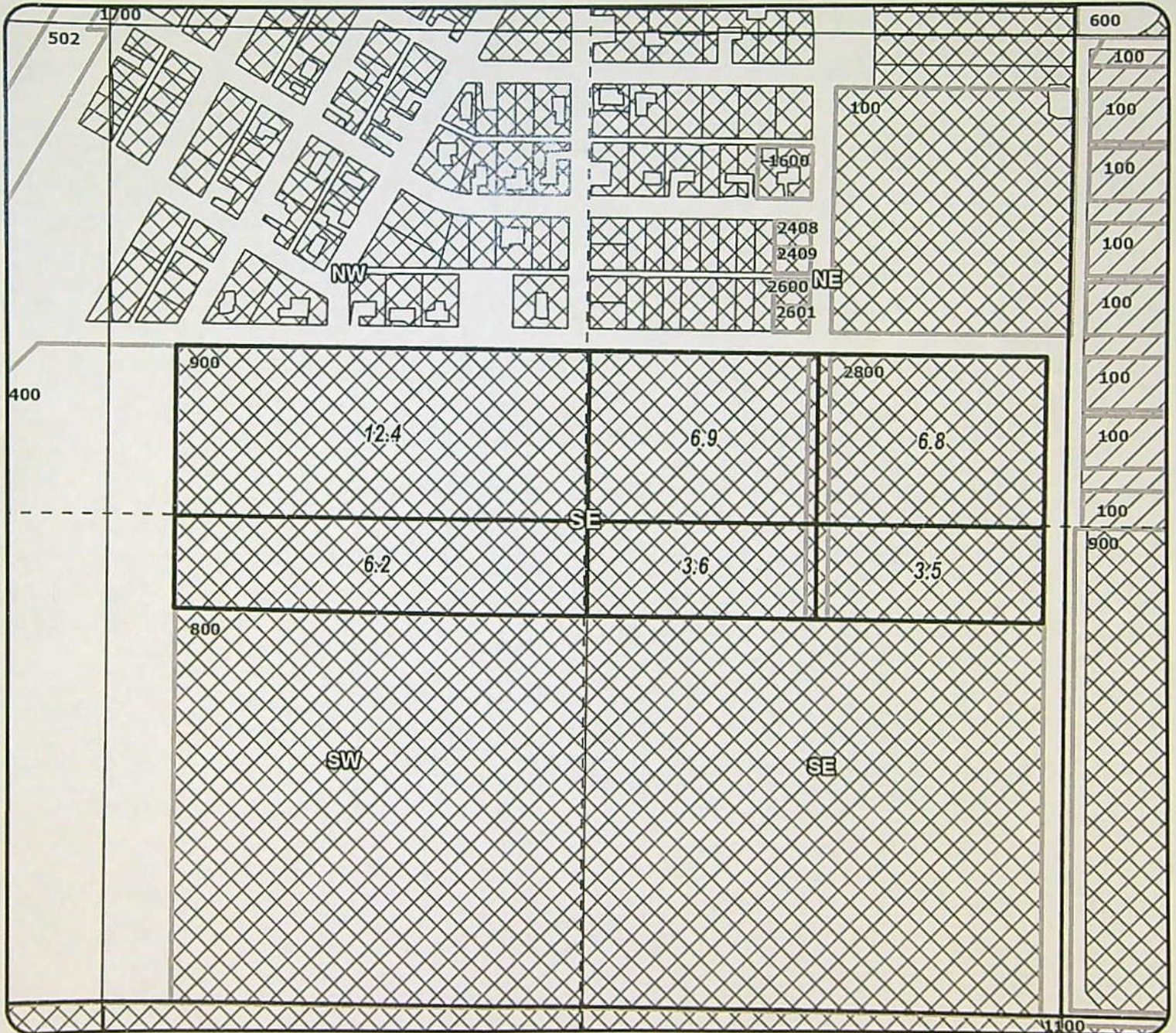
13971

# NORTH UNIT IRRIGATION DISTRICT 2021 DISTRICT TRANSFER APPLICATION "OFF" MAP

DINN: #2021-19 "OFF" FOR HALE-CAMPBELL PROPERTIES  
CERTIFICATES: 72279 (IR), 72281 (IS)



1:4,800  
December 2021



DINN	LEGAL DESCRIPTION	CERT	ACRES	USE	STATUS
2021-19	11-13-28-NW/SE-900	72279	12.40	IR	OFF
2021-19	11-13-28-NW/SE-900	72281	12.40	IS	OFF
2021-19	11-13-28-SW/SE-900	72279	6.20	IR	OFF
2021-19	11-13-28-SW/SE-900	72281	6.20	IS	OFF
2021-19	11-13-28-NE/SE-900	72279	6.90	IR	OFF
2021-19	11-13-28-NE/SE-900	72281	6.90	IS	OFF
2021-19	11-13-28-SE/SE-900	72279	3.60	IR	OFF
2021-19	11-13-28-SE/SE-900	72281	3.60	IS	OFF
2021-19	11-13-28-NE/SE-2800	72279	6.80	IR	OFF
2021-19	11-13-28-NE/SE-2800	72281	6.80	IS	OFF
2021-19	11-13-28-SE/SE-2800	72279	3.50	IR	OFF
2021-19	11-13-28-SE/SE-2800	72281	3.50	IS	OFF

RECEIVED

APR 08 2022

OWRD

### Legend

- Transfer "Off"
- Primary Water Right
- Supplemental Water Right
- Canals
- Taxlots

13971

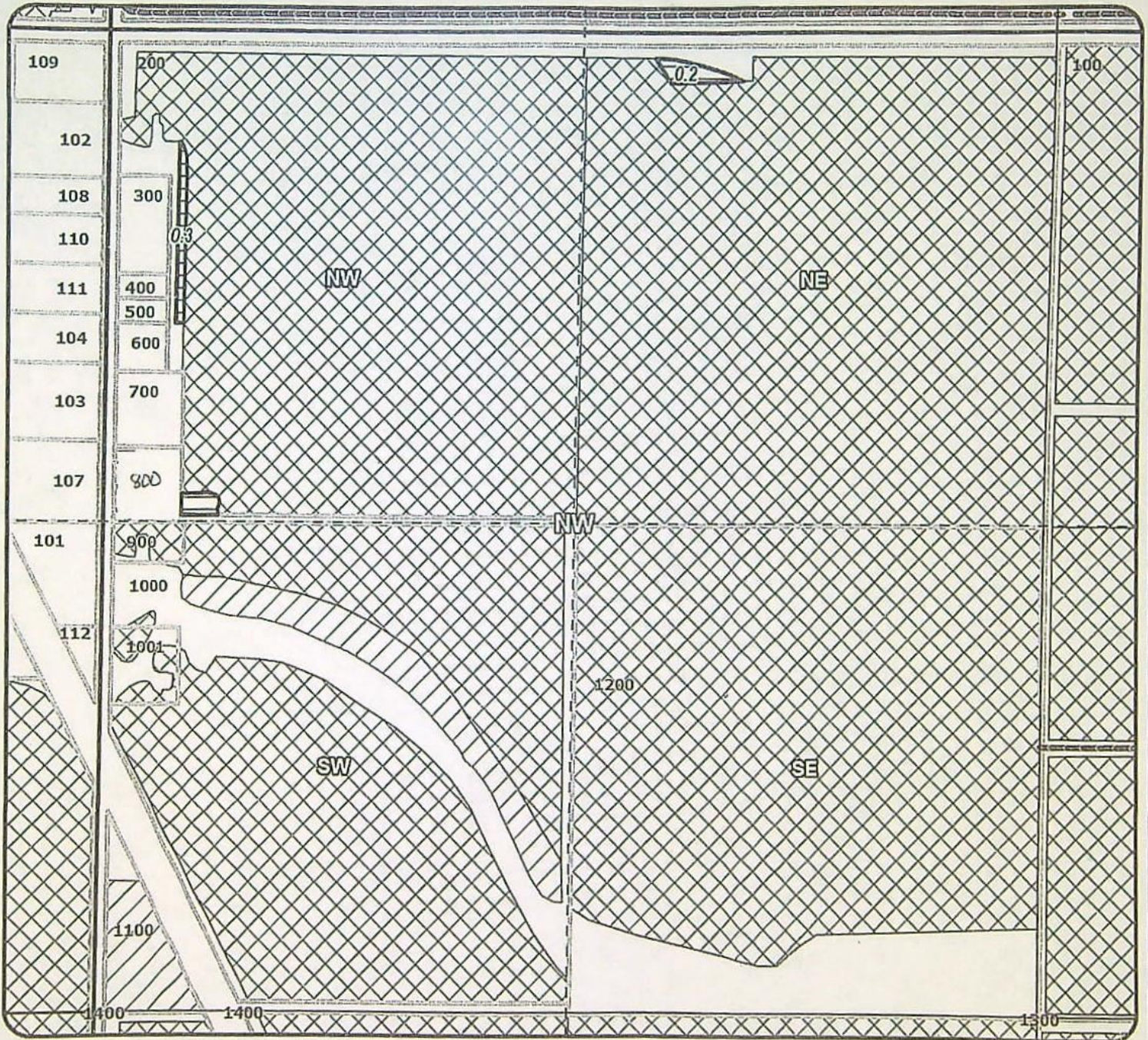
# NORTH UNIT IRRIGATION DISTRICT 2021 DISTRICT TRANSFER APPLICATION "ON" MAP

DINN: #2021-18 "ON" FOR SAMSEL  
CERTIFICATES: 72279 (IR), 72281 (IS)

E-RECEIVED  
05-31/2021  
OWRD



1:4,800  
December 2021



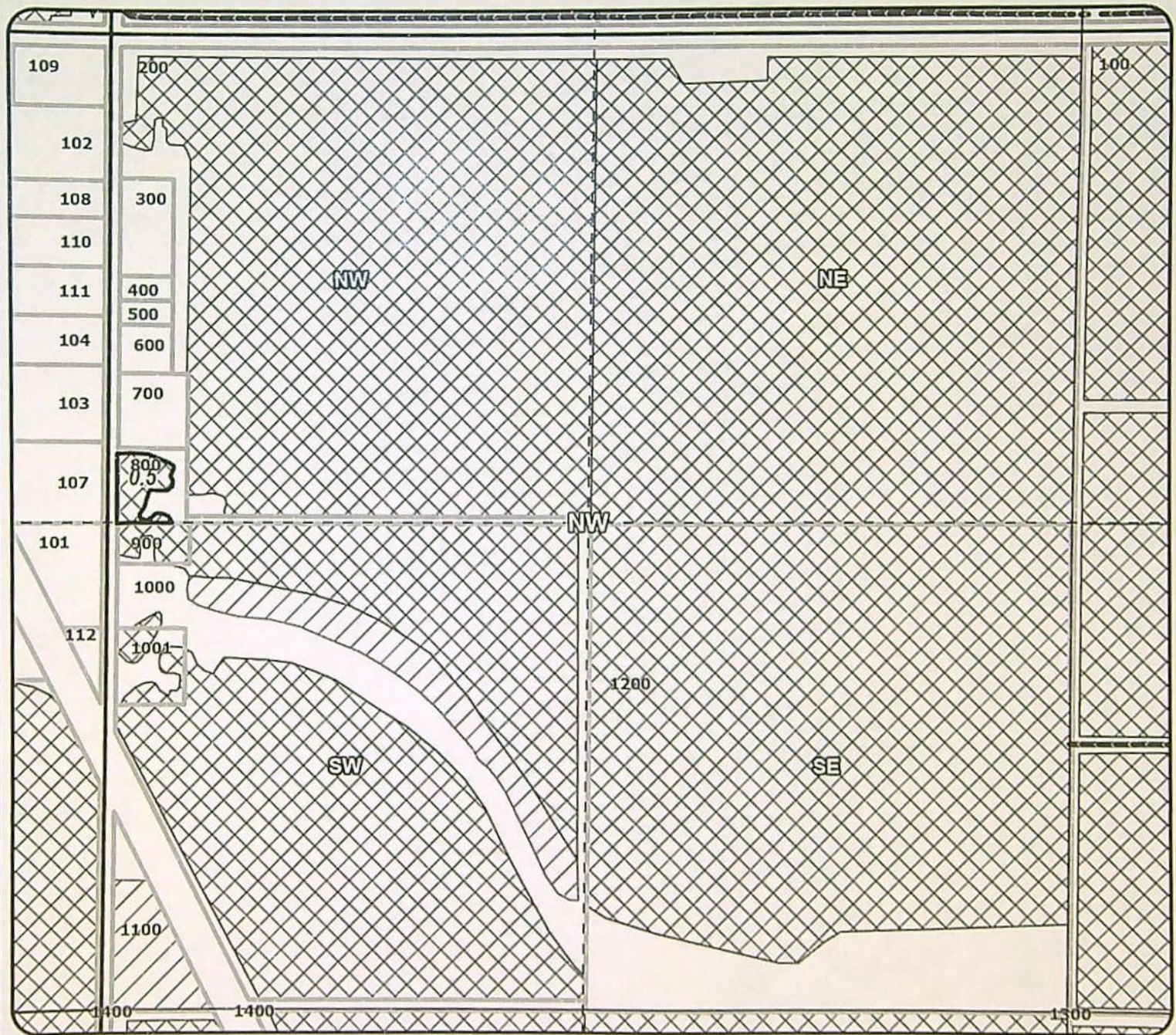

DINN	LEGAL DESCRIPTION	CERT	ACRES	USE	STATUS
2021-18	10-13-10-NW/NW-200	72279	0.30	IR	ON
2021-18	10-13-10-NW/NW-200	72281	0.30	IS	ON
2021-18	10-13-10-NE/NW-200	72279	0.20	IR	ON
2021-18	10-13-10-NE/NW-200	72281	0.20	IS	ON

### Legend

- Transfer "On"
- Primary Water Right
- Supplemental Water Right
- Canals
- Taxlots

# NORTH UNIT IRRIGATION DISTRICT 2021 DISTRICT TRANSFER APPLICATION "OFF" MAP

DINN: #2021-18 "OFF" FOR MAYNARD & FRANKEN  
CERTIFICATES: 72279 (IR), 72281 (IS)



DINN	LEGAL DESCRIPTION	CERT	ACRES	USE	STATUS
2021-18	10-13-10-NW/NW-800	72279	0.50	IR	OFF
2021-18	10-13-10-NW/NW-800	72281	0.50	IS	OFF

- Legend**
- Transfer "Off"
  - Primary Water Right
  - Supplemental Water Right
  - Canals
  - Taxlots

RECEIVED

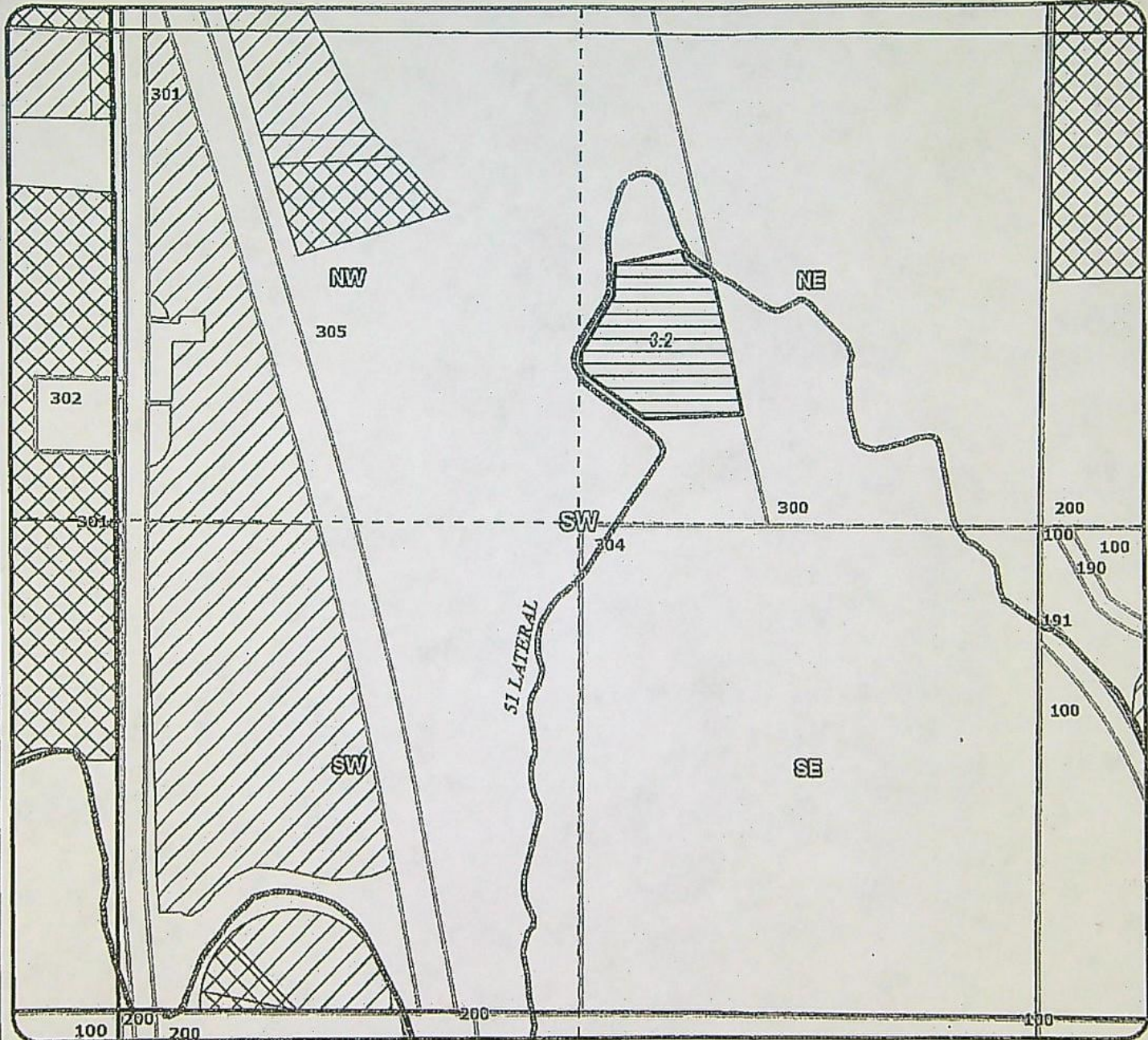
APR 08 2022

OWRD

13971

# NORTH UNIT IRRIGATION DISTRICT 2021 DISTRICT TRANSFER APPLICATION "ON" MAP

DINN: #2021-17 "ON" FOR KOOLHAAS SURVIVOR'S TRUST  
CERTIFICATES: 72279 (IR), 72281 (IS)



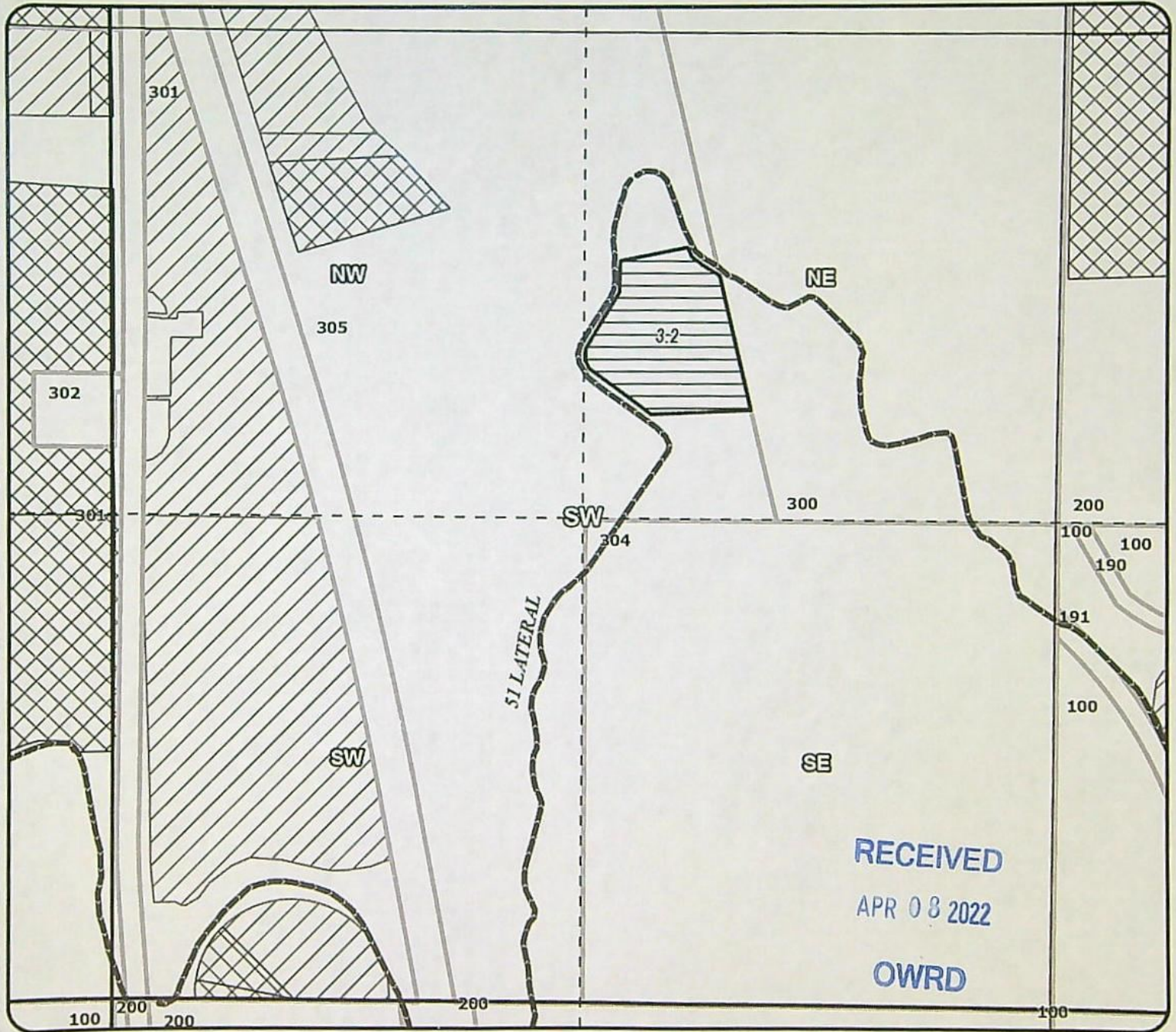
DINN	LEGAL DESCRIPTION	CERT	ACRES	USE	STATUS
2021-17	11-13-25-NE/SW-305	72279	3.2	IR	ON
2021-11	11-13-25-NE/SW-305	72281	3.2	IS	ON

- Legend**
- Transfer "On"
  - Primary Water Right
  - Supplemental Water Right
  - Canals
  - Taxlots

E-RECEIVED  
10/31/2022  
OWRD

# NORTH UNIT IRRIGATION DISTRICT 2021 DISTRICT TRANSFER APPLICATION "OFF" MAP

DINN: #2021-16 "ON" FOR KOOLHAAS SURVIVOR'S TRUST  
CERTIFICATES: 72279 (IR), 72281 (IS)



DINN	LEGAL DESCRIPTION	CERT	ACRES	USE	STATUS
2021-16	11-13-25-SW/SW-305	72279	6.00	IR	ON
2021-16	11-13-25-SW/SW-305	72281	6.00	IS	ON
2021-16	11-13-25-NW/SW-305	72279	5.40	IR	ON
2021-16	11-13-25-NW/SW-305	72281	5.40	IS	ON
2021-16	11-13-25-NE/SW-305	72279	0.6	IR	ON
2021-16	11-13-25-NE/SW-305	72281	0.6	IS	ON

- Legend**
- Transfer "On"
  - Primary Water Right
  - Supplemental Water Right
  - Canals
  - Taxlots

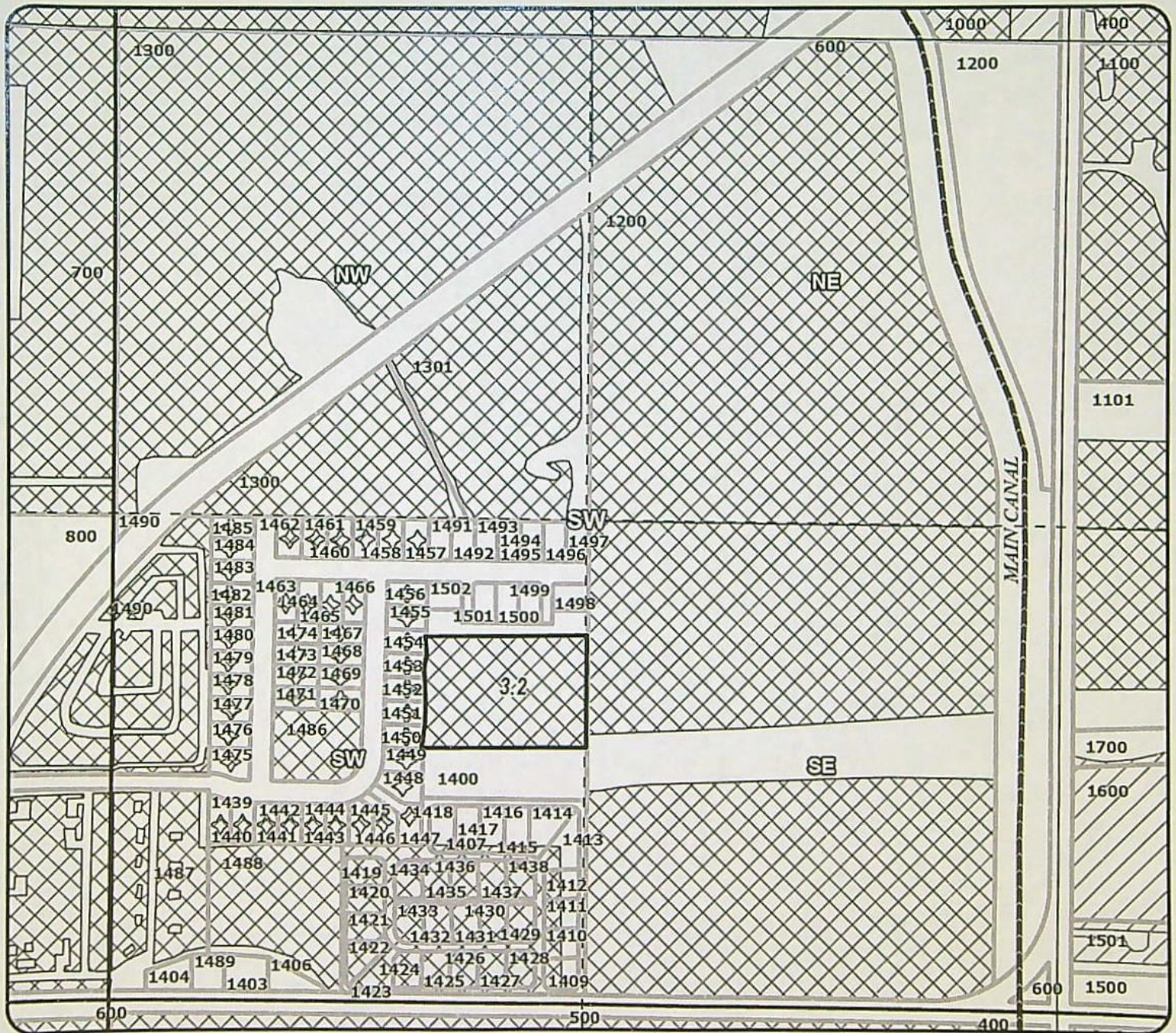
13971



# NORTH UNIT IRRIGATION DISTRICT 2021 DISTRICT TRANSFER APPLICATION "OFF" MAP

DINN: #2021-17 "OFF" FOR TEENY  
CERTIFICATES: 72279 (IR), 72281 (IS)

N  
W E  
S  
1:4,800  
December 2021



DINN	LEGAL DESCRIPTION	CERT	ACRES	USE	STATUS
2021-17	11-13-22-SW/SW-1400	72279	3.20	IR	OFF
2021-17	11-13-22-SW/SW-1400	72281	3.20	IS	OFF


- Legend**
- Transfer "Off"
  - Primary Water Right
  - Supplemental Water Right
  - Canals
  - Taxlots

RECEIVED  
APR 08 2022  
OWRD

13971

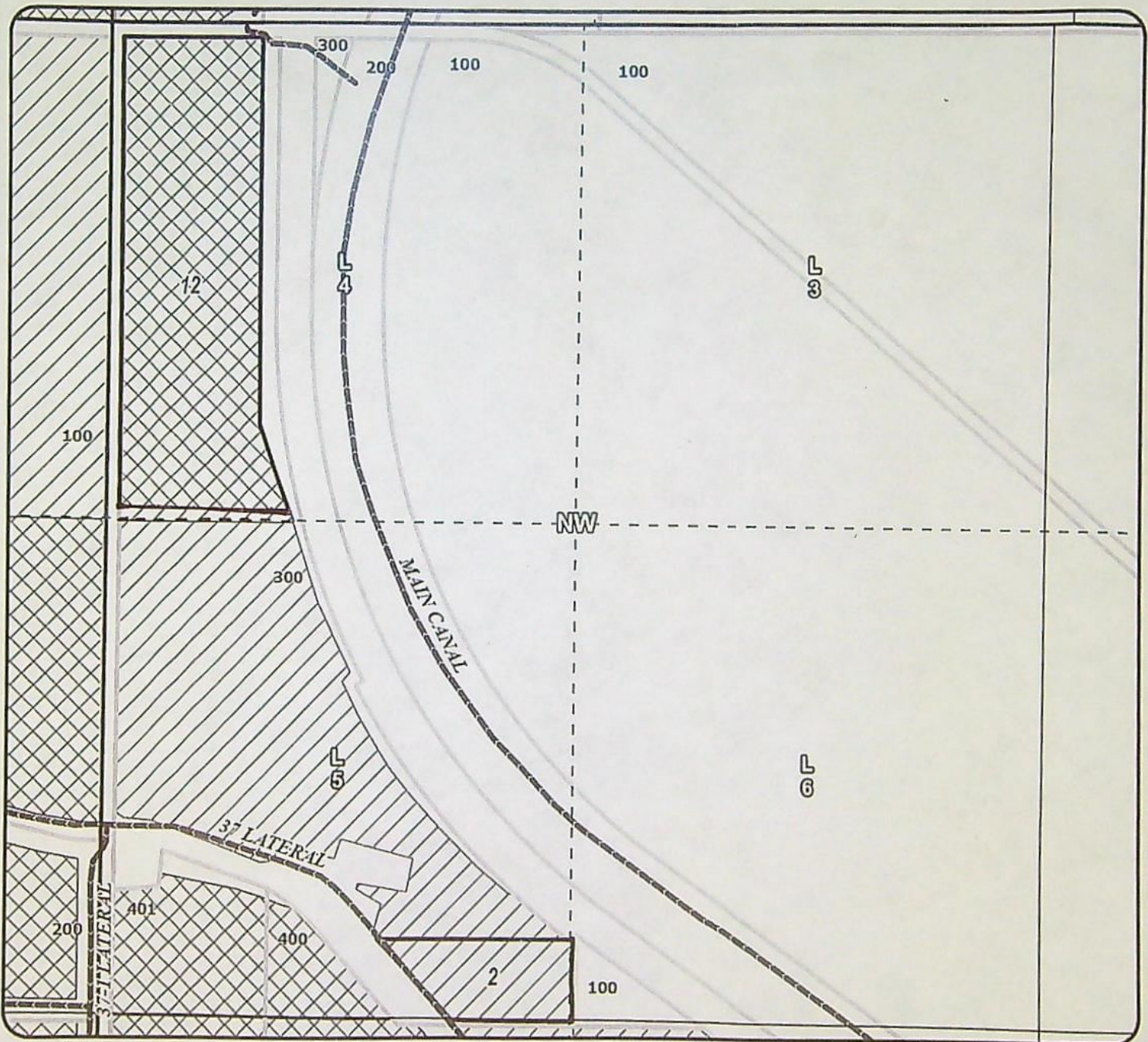
# NORTH UNIT IRRIGATION DISTRICT 2021 DISTRICT TRANSFER APPLICATION "OFF" MAP

DINN: #2021-16 "OFF" FOR IVERSON REVOCABLE TRUST  
CERTIFICATES: 93422 (IR), 72279 (IR), 72281 (IS)



E-RECEIVED  
05/31/2022  
OWRD

1:4,800  
December 2021



DINN	LEGAL DESCRIPTION	CERT	ACRES	USE	STATUS
2021-16	13-12-12-NW/NW-300	72279	12.00	IR	OFF
2021-16	13-12-12-NW/NW-300	72281	12.00	IS	OFF
2021-16	13-12-12-SW/NW-300	93422	2.00	IR	OFF

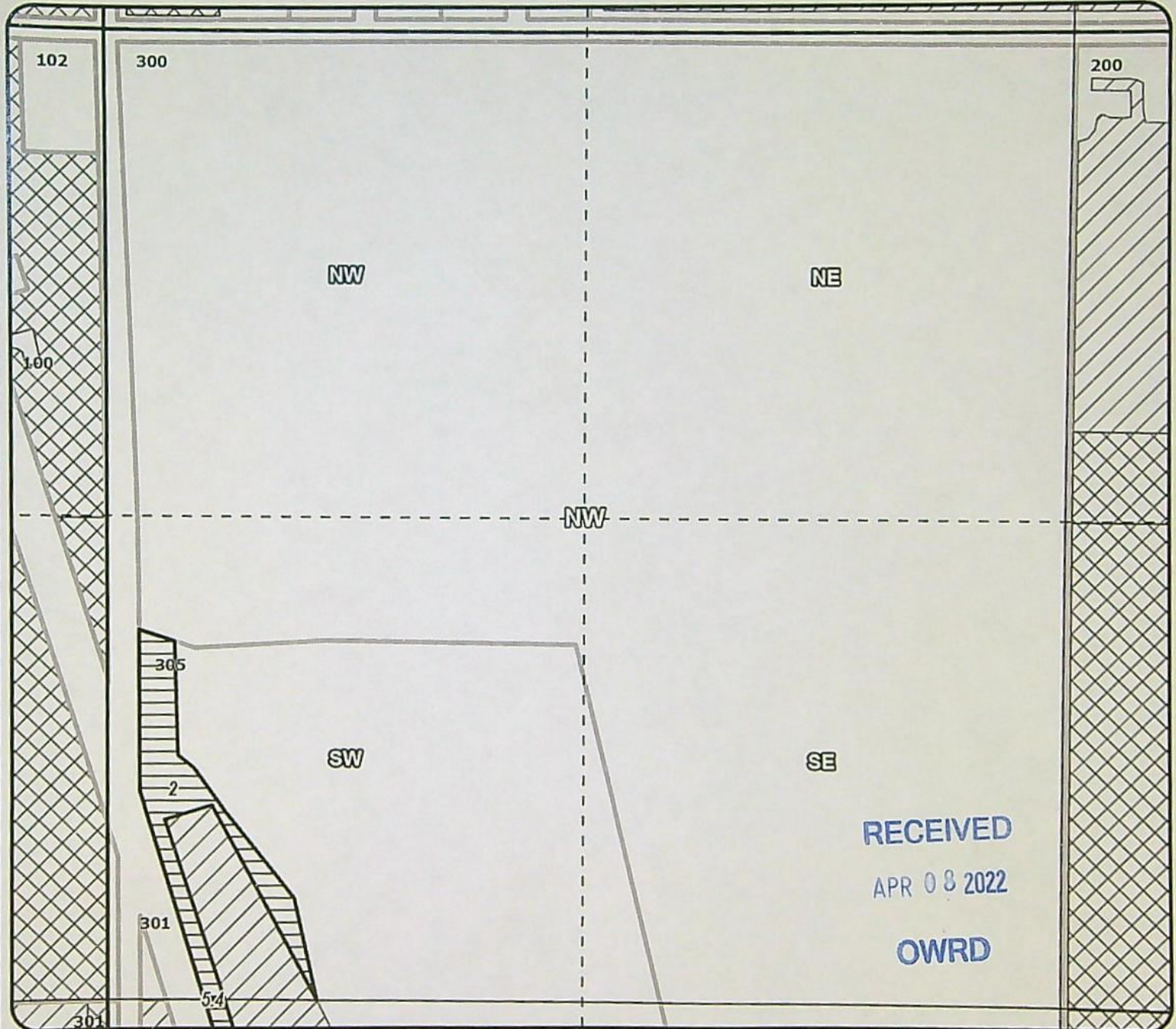
### Legend

- Transfer "Off"
- Primary Water Right
- Supplemental Water Right
- Canals
- Taxlots

# NORTH UNIT IRRIGATION DISTRICT 2021 DISTRICT TRANSFER APPLICATION "ON" MAP

DINN: #2021-16 "ON" FOR KOOLHAAS SURVIVOR'S TRUST  
CERTIFICATES: 93422 (IR)

N  
W E  
S  
1:4,800  
December 2021



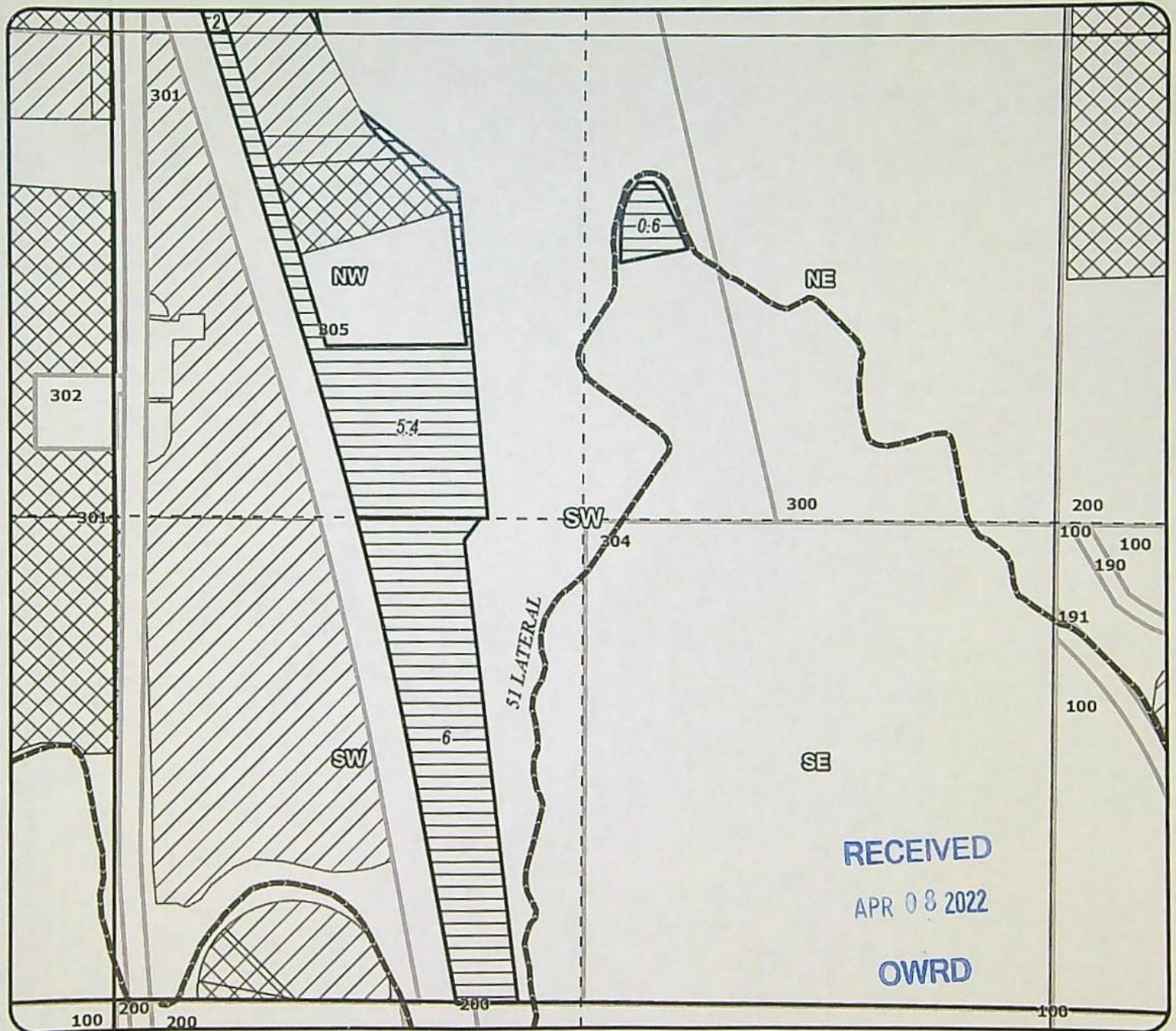
DINN	LEGAL DESCRIPTION	CERT	ACRES	USE	STATUS
2021-16	11-13-25-SW/NW-305	93422	2.0	IR	ON

- Legend**
- Transfer "On"
  - Primary Water Right
  - Supplemental Water Right
  - Canals
  - Taxlots

13971

# NORTH UNIT IRRIGATION DISTRICT 2021 DISTRICT TRANSFER APPLICATION "ON" MAP

DINN: #2021-16 "ON" FOR KOOLHAAS SURVIVOR'S TRUST  
CERTIFICATES: 72279 (IR), 72281 (IS)



DINN	LEGAL DESCRIPTION	CERT	ACRES	USE	STATUS
2021-16	11-13-25-SW/SW-305	72279	6.00	IR	ON
2021-16	11-13-25-SW/SW-305	72281	6.00	IS	ON
2021-16	11-13-25-NW/SW-305	72279	5.40	IR	ON
2021-16	11-13-25-NW/SW-305	72281	5.40	IS	ON
2021-16	11-13-25-NE/SW-305	72279	0.6	IR	ON
2021-16	11-13-25-NE/SW-305	72281	0.6	IS	ON

### Legend

- Primary Water Right
- Supplemental Water Right
- Canals
- Taxlots

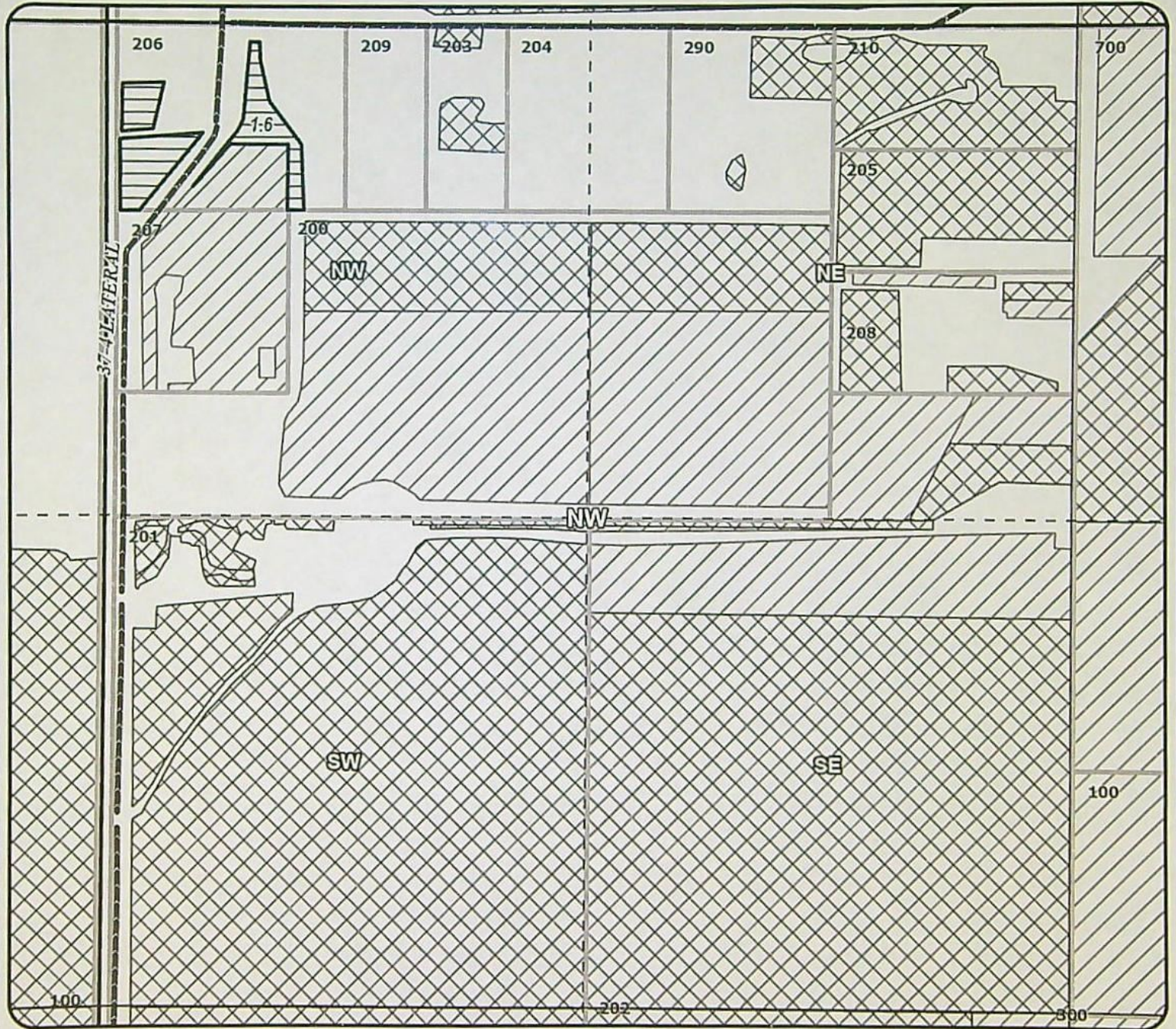
13971

# NORTH UNIT IRRIGATION DISTRICT 2021 DISTRICT TRANSFER APPLICATION "ON" MAP

DINN: #2021-13 "ON" FOR TICHENOR  
CERTIFICATES: 72279 (IR), 72281 (IS)



1:4,800  
December 2021



DINN	LEGAL DESCRIPTION	CERT	ACRES	USE	STATUS
2021-13	12-12-25-NW/NW-206	72279	1.60	IR	ON
2021-13	12-12-25-NW/NW-206	72281	1.60	IS	ON

### Legend

- Transfer "On"
- Primary Water Right
- Supplemental Water Right
- Canals
- Taxlots

RECEIVED

APR 08 2022

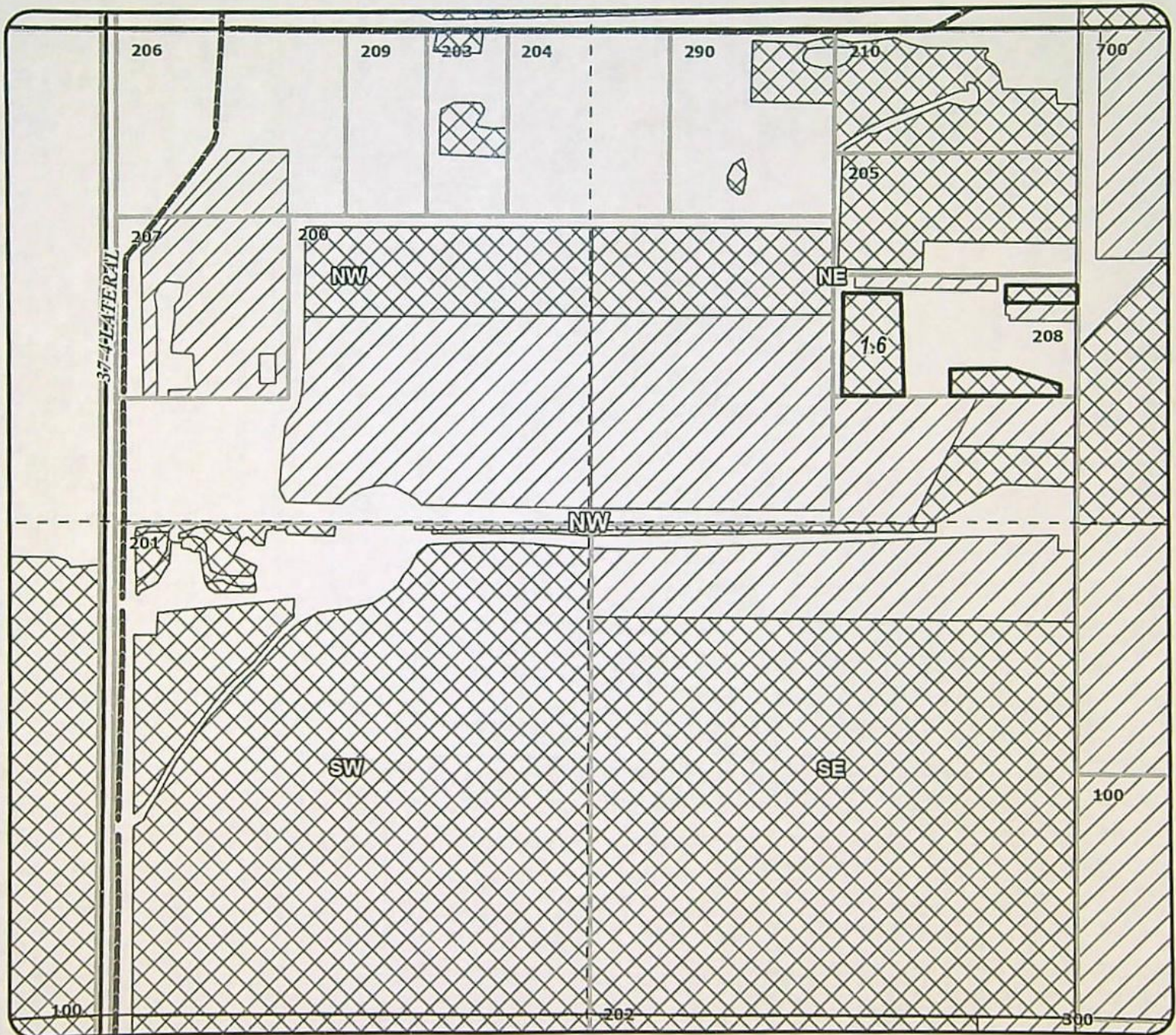
OWRD

13971

# NORTH UNIT IRRIGATION DISTRICT 2021 DISTRICT TRANSFER APPLICATION "OFF" MAP

DINN: #2021-13 "OFF" FOR MOSMEIER TRUST  
CERTIFICATES: 72279 (IR), 72281 (IS)

N  
W E  
S  
1:4,800  
December 2021



DINN	LEGAL DESCRIPTION	CERT	ACRES	USE	STATUS
2021-13	12-12-25-NE/NW-208	72279	1.60	IR	OFF
2021-13	12-12-25-NE/NW-208	72281	1.60	IS	OFF

### Legend

- Transfer "Off"
- Primary Water Right
- Supplemental Water Right
- Canals
- Taxlots

RECEIVED

APR 08 2022

OWRD

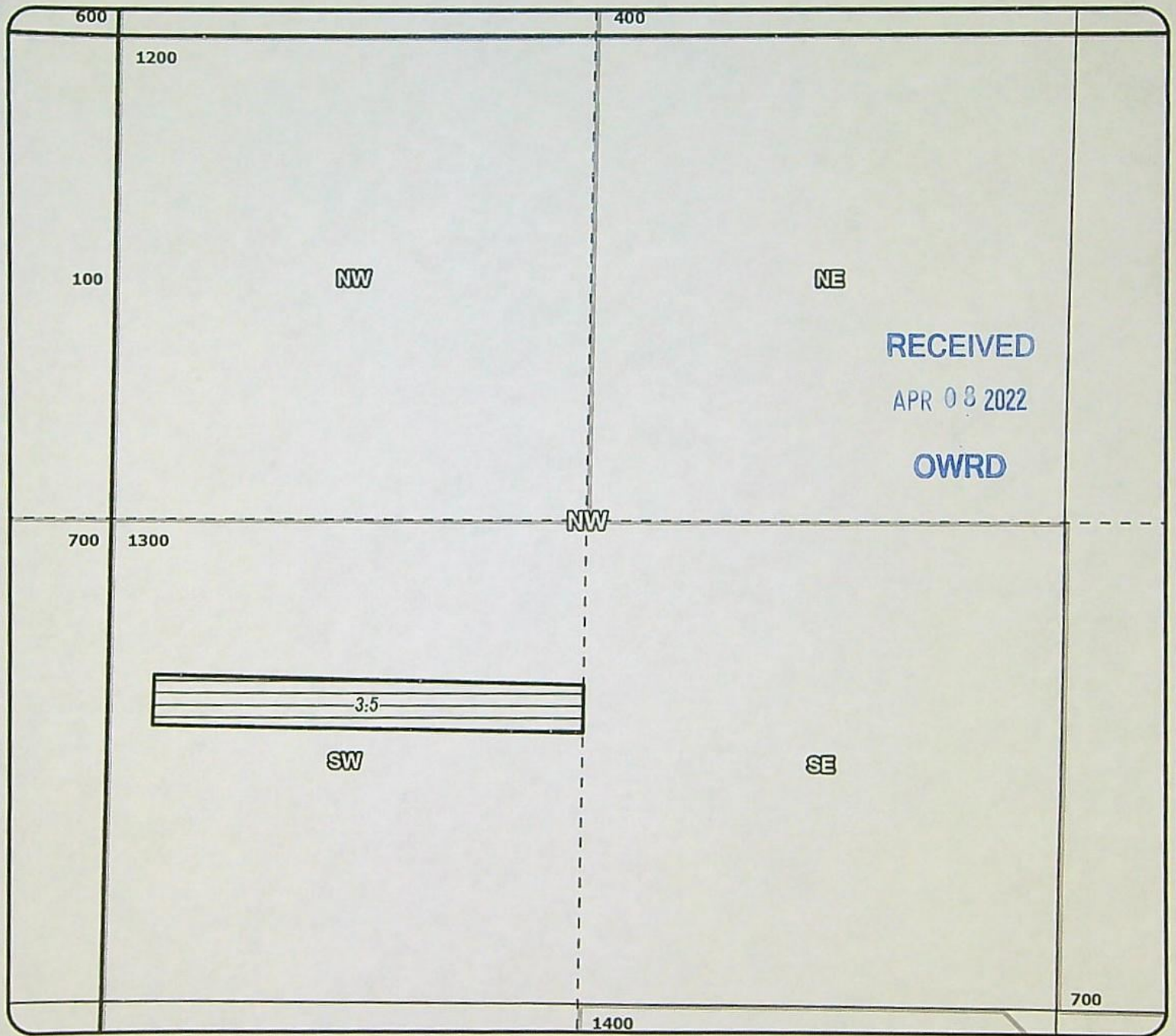
13971

# NORTH UNIT IRRIGATION DISTRICT 2021 DISTRICT TRANSFER APPLICATION "ON" MAP

DINN: #2021-11 "ON" FOR BAGGET  
CERTIFICATES: 93422 (IR)



1:4,800  
December 2021



DINN	LEGAL DESCRIPTION	CERT	ACRES	USE	STATUS
2021-11	10-14-34-SW/NW-1300	93422	3.50	IR	ON

### Legend

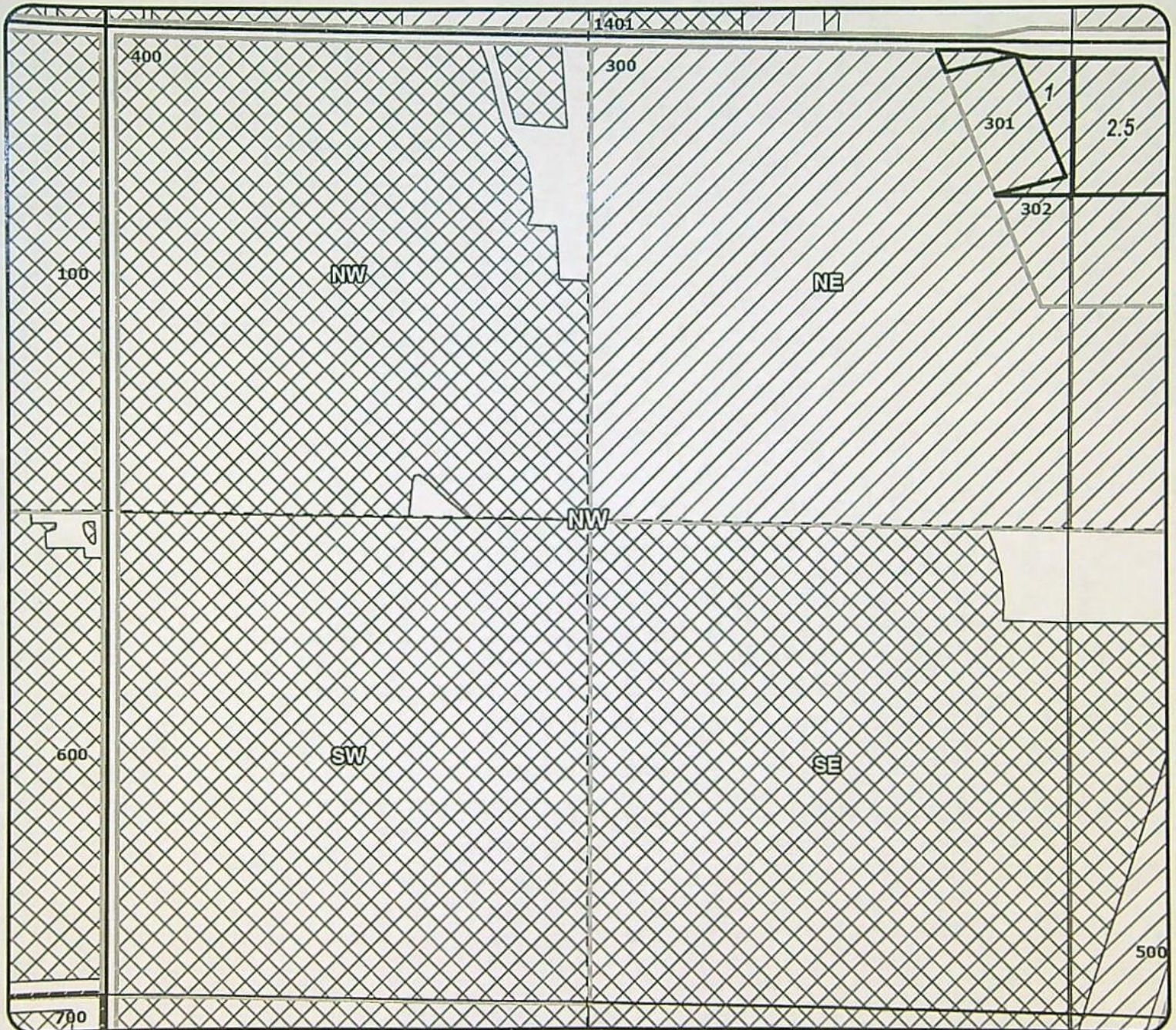
- Transfer "On"
- Primary Water Right
- Supplemental Water Right
- Canals
- Taxlots

13971

# NORTH UNIT IRRIGATION DISTRICT 2021 DISTRICT TRANSFER APPLICATION "OFF" MAP

DINN: #2021-11 "OFF" FOR STANDLEY  
CERTIFICATES: 93422 (IR)

N  
W E  
S  
1:4,800  
December 2021



DINN	LEGAL DESCRIPTION	CERT	ACRES	USE	STATUS
2021-11	12-13-16-NE/NW-301	93422	1.00	IR	OFF

### Legend

- Transfer "Off"
- Primary Water Right
- Supplemental Water Right
- Canals
- Taxlots

RECEIVED

APR 08 2022

OWRD 13971

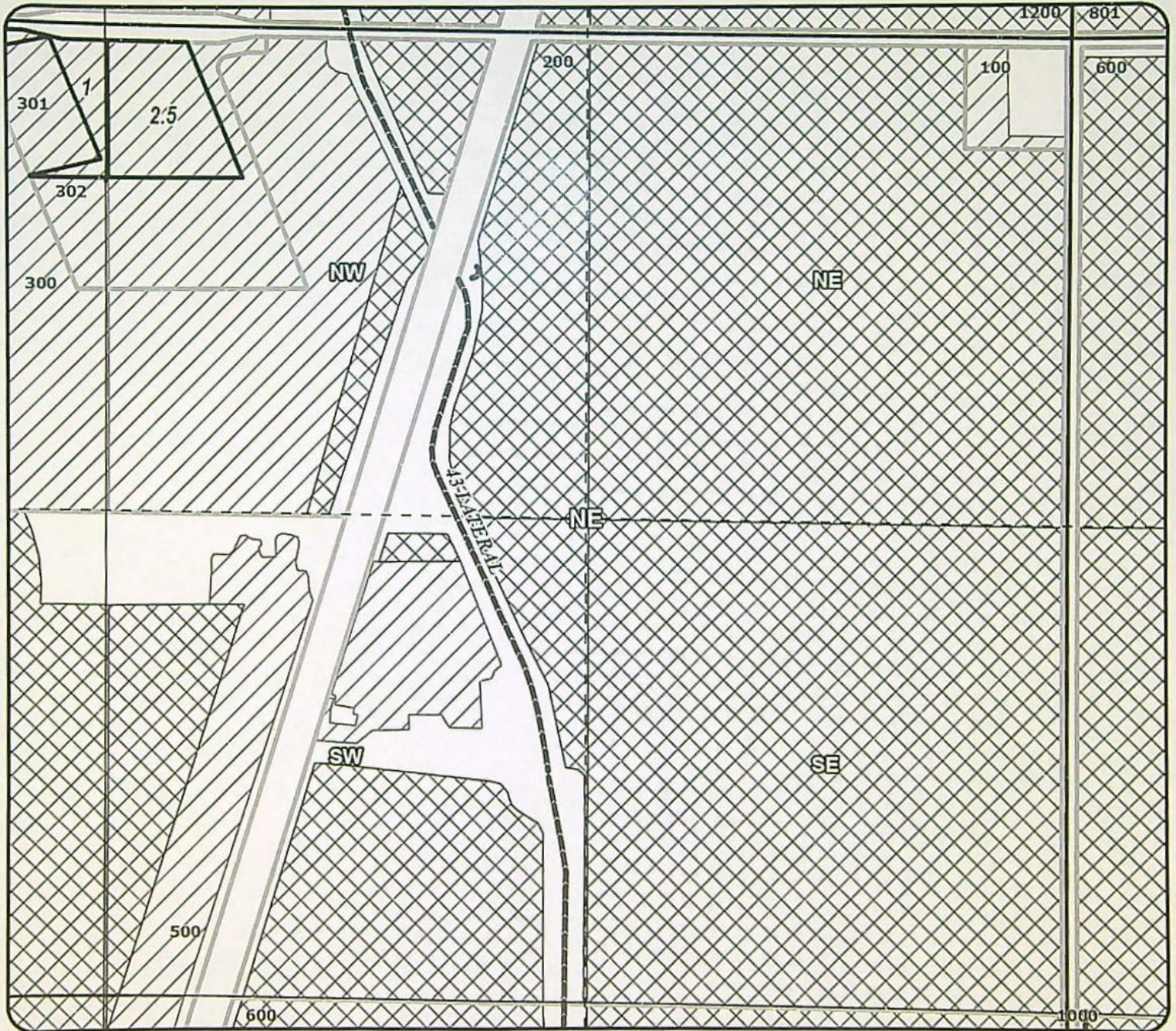


# NORTH UNIT IRRIGATION DISTRICT 2021 DISTRICT TRANSFER APPLICATION "OFF" MAP

DINN: #2021-11 "OFF" FOR STANDLEY  
CERTIFICATES: 93422 (IR)



1:4,800  
December 2021



DINN	LEGAL DESCRIPTION	CERT	ACRES	USE	STATUS
2021-11	12-13-16-NW/NE-301	93422	2.50	IR	OFF

### Legend

- Transfer "Off"
- Primary Water Right
- Supplemental Water Right
- Canals
- Taxlots

RECEIVED

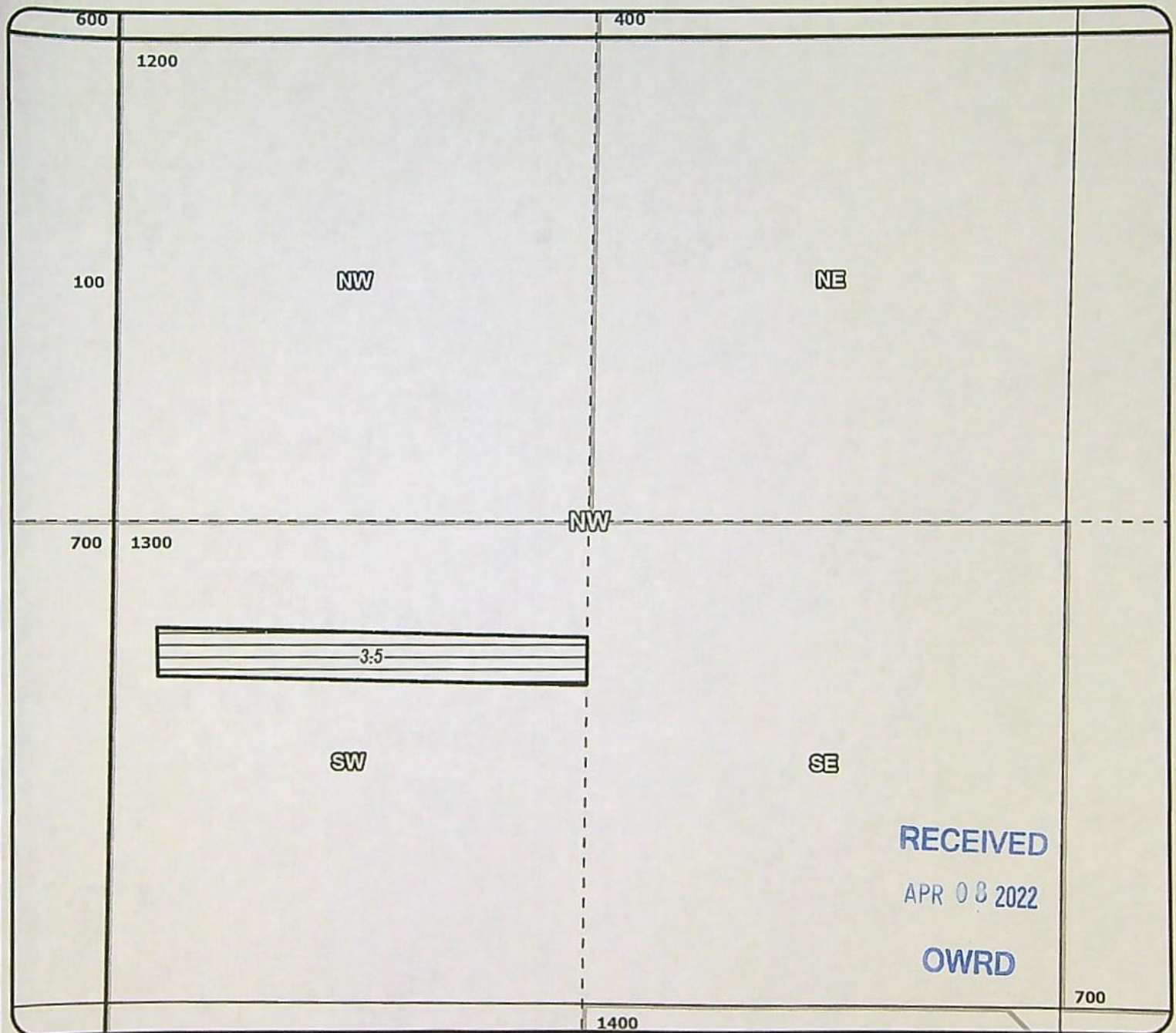

APR 08 2022

OWRD

13971

# NORTH UNIT IRRIGATION DISTRICT 2021 DISTRICT TRANSFER APPLICATION "ON" MAP

DINN: #2021-10 "ON" FOR BAGGET  
CERTIFICATES: 93422 (IR)

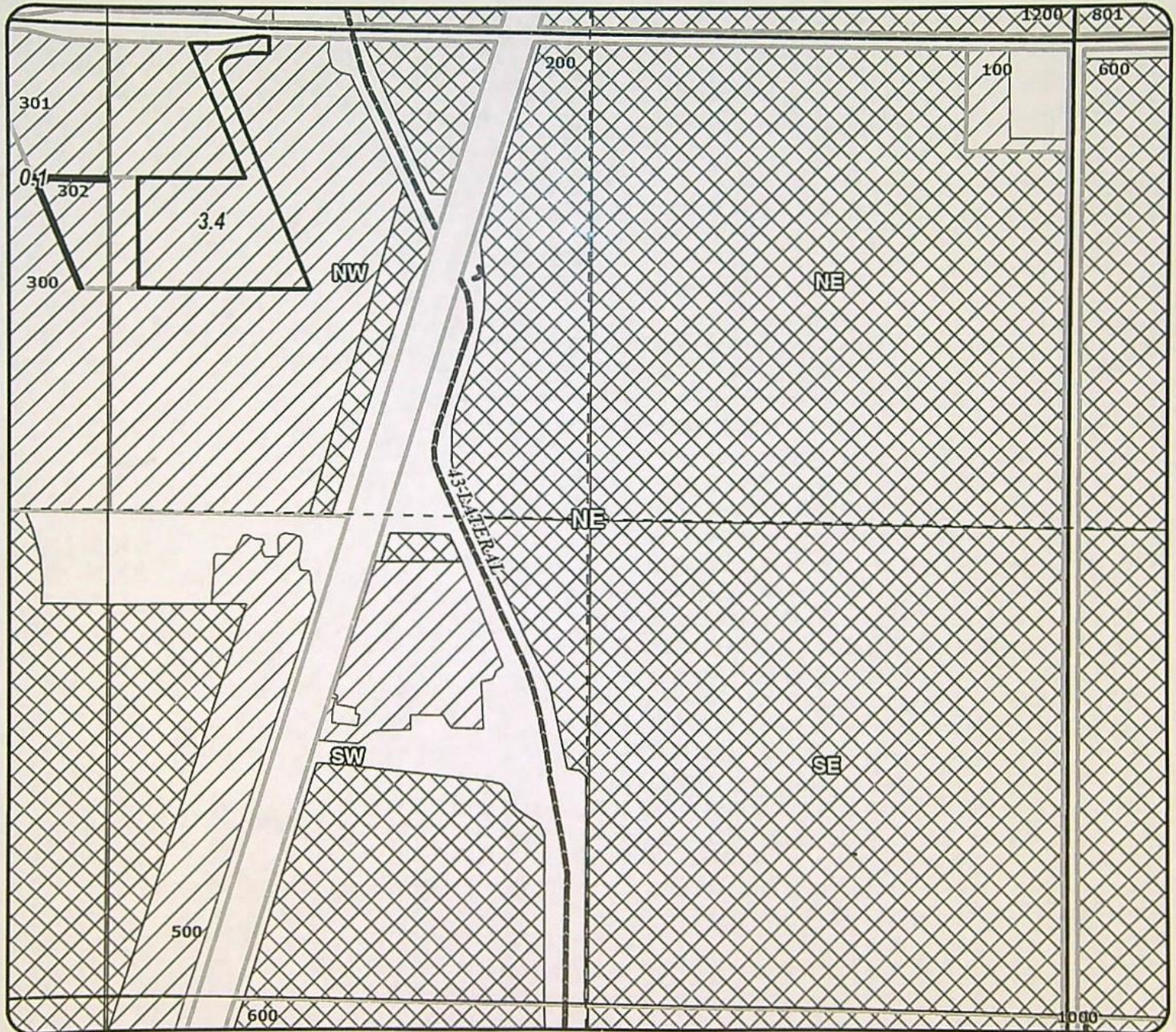


DINN	LEGAL DESCRIPTION	CERT	ACRES	USE	STATUS
2021-10	10-14-34-SW/NW-1300	93422	3.50	IR	ON

- Legend**
- Transfer "On"
  - Primary Water Right
  - Supplemental Water Right
  - Canals
  - Taxlots

# NORTH UNIT IRRIGATION DISTRICT 2021 DISTRICT TRANSFER APPLICATION "OFF" MAP

DINN: #2021-10 "OFF" FOR TOLMAN  
CERTIFICATES: 93422 (IR)



DINN	LEGAL DESCRIPTION	CERT	ACRES	USE	STATUS
2021-10	12-13-16-NW/NE-302	93422	3.40	IR	OFF

### Legend

- Transfer "Off"
- Primary Water Right
- Supplemental Water Right
- Canals
- Taxlots

RECEIVED

APR 03 2022

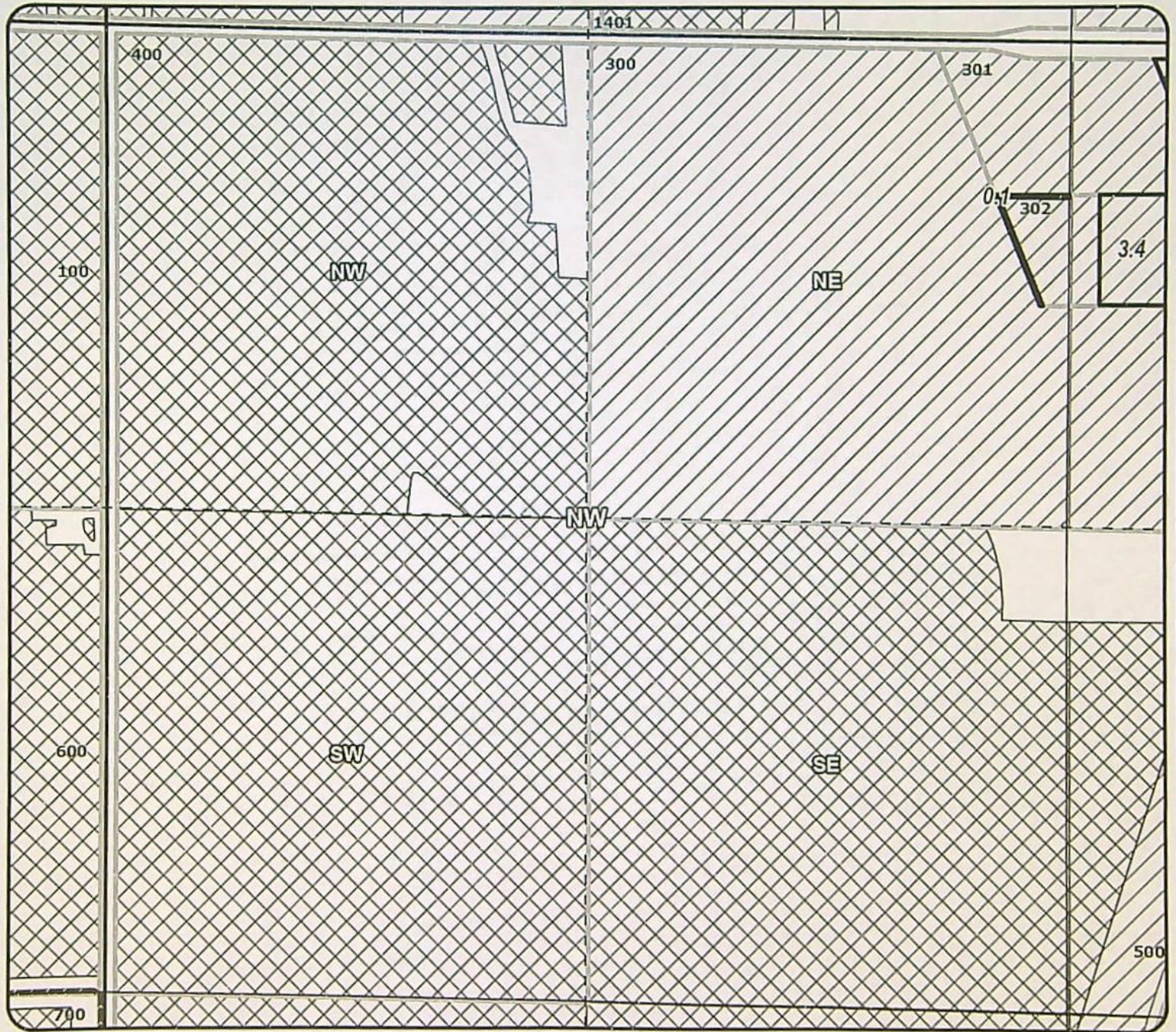
OWRD 13971

# NORTH UNIT IRRIGATION DISTRICT 2021 DISTRICT TRANSFER APPLICATION "OFF" MAP

DINN: #2021-10 "OFF" FOR TOLMAN  
CERTIFICATES: 93422 (IR)



1:4,800  
December 2021



DINN	LEGAL DESCRIPTION	CERT	ACRES	USE	STATUS
2021-10	12-13-16-NE/NW-302	93422	0.10	IR	OFF

### Legend

- Transfer "Off"
- Primary Water Right
- Supplemental Water Right
- Canals
- Taxlots

RECEIVED

APR 08 2022

OWRD

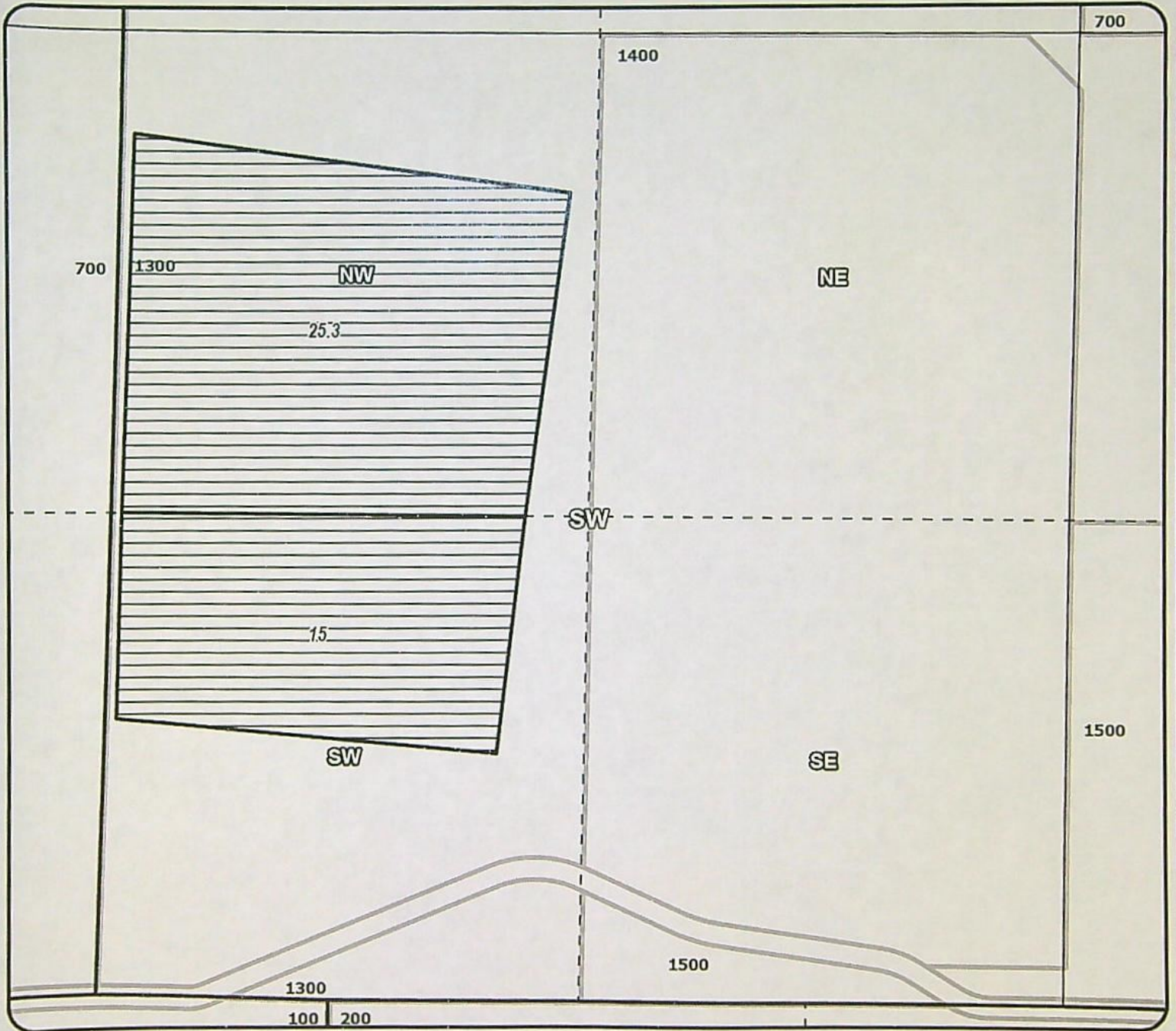
13971

# NORTH UNIT IRRIGATION DISTRICT 2021 DISTRICT TRANSFER APPLICATION "ON" MAP

DINN: #2021-09 "ON" FOR BAGGET  
CERTIFICATES: 93422 (IR)



1:4,800  
December 2021



DINN	LEGAL DESCRIPTION	CERT	ACRES	USE	STATUS
2021-09	10-14-34-NW/SW-1300	93422	25.3	IR	ON
2021-09	10-14-34-SW/SW-1300	93422	15.0	IR	ON

### Legend


- Transfer "On"
- Primary Water Right
- Supplemental Water Right
- Canals
- Taxlots

RECEIVED

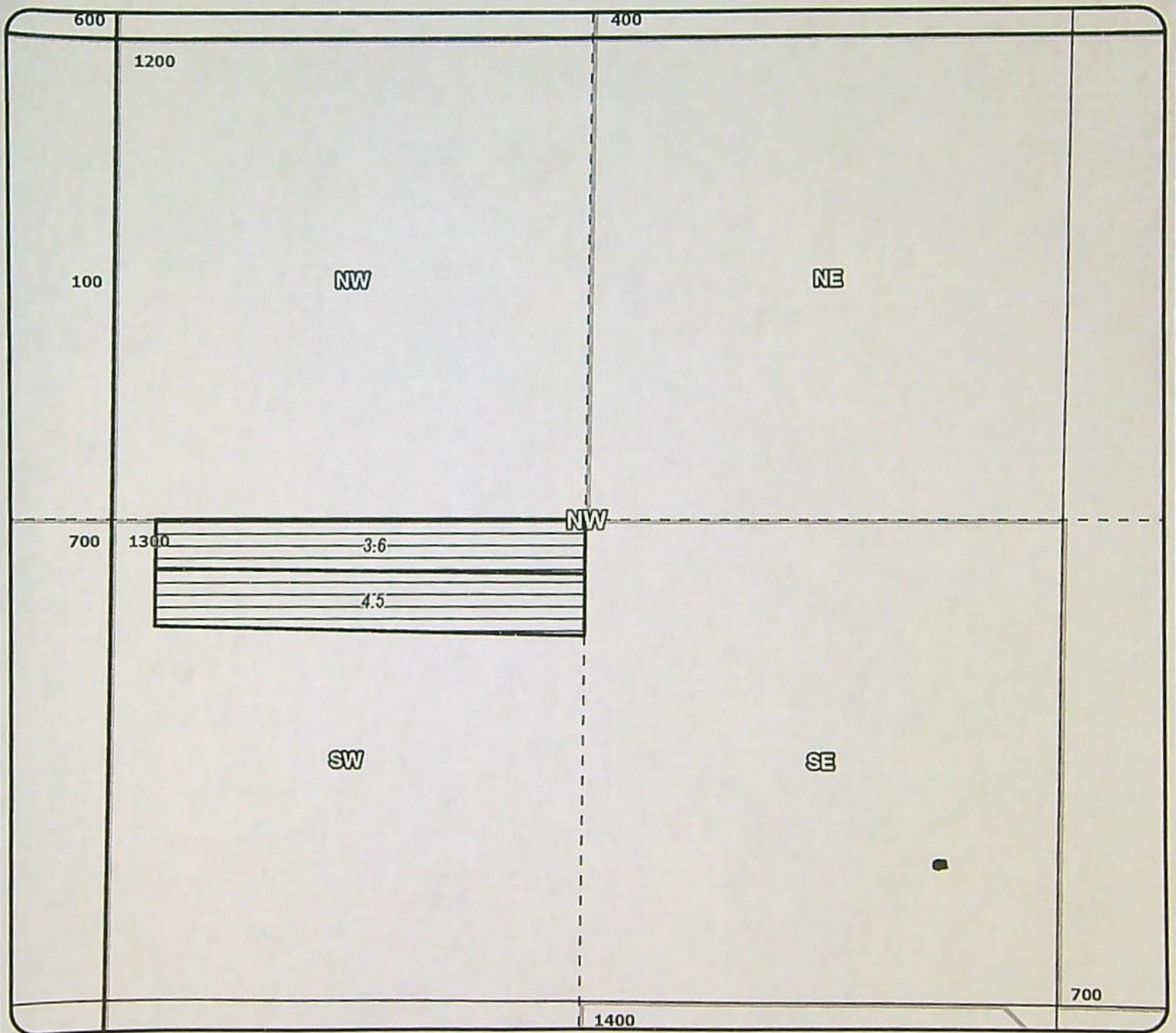
APR 08 2022

OWRD 13971

# NORTH UNIT IRRIGATION DISTRICT 2021 DISTRICT TRANSFER APPLICATION "ON" MAP



DINN: #2021-09 "ON" FOR BAGGET  
 CERTIFICATES: 72279 (IR), 72281 (IS), 93422 (IR)



DINN	LEGAL DESCRIPTION	CERT	ACRES	USE	STATUS
2021-09	10-14-34-SW/NW-1300	72279	3.6	IR	ON
2021-09	10-14-34-SW/NW-1300	72281	3.6	IS	ON
2021-09	10-14-34-SW/NW-1300	93422	4.5	IR	ON

- Legend**
- Transfer "On"
  - Primary Water Right
  - Supplemental Water Right
  - Canals
  - Taxlots

RECEIVED

APR 08 2022

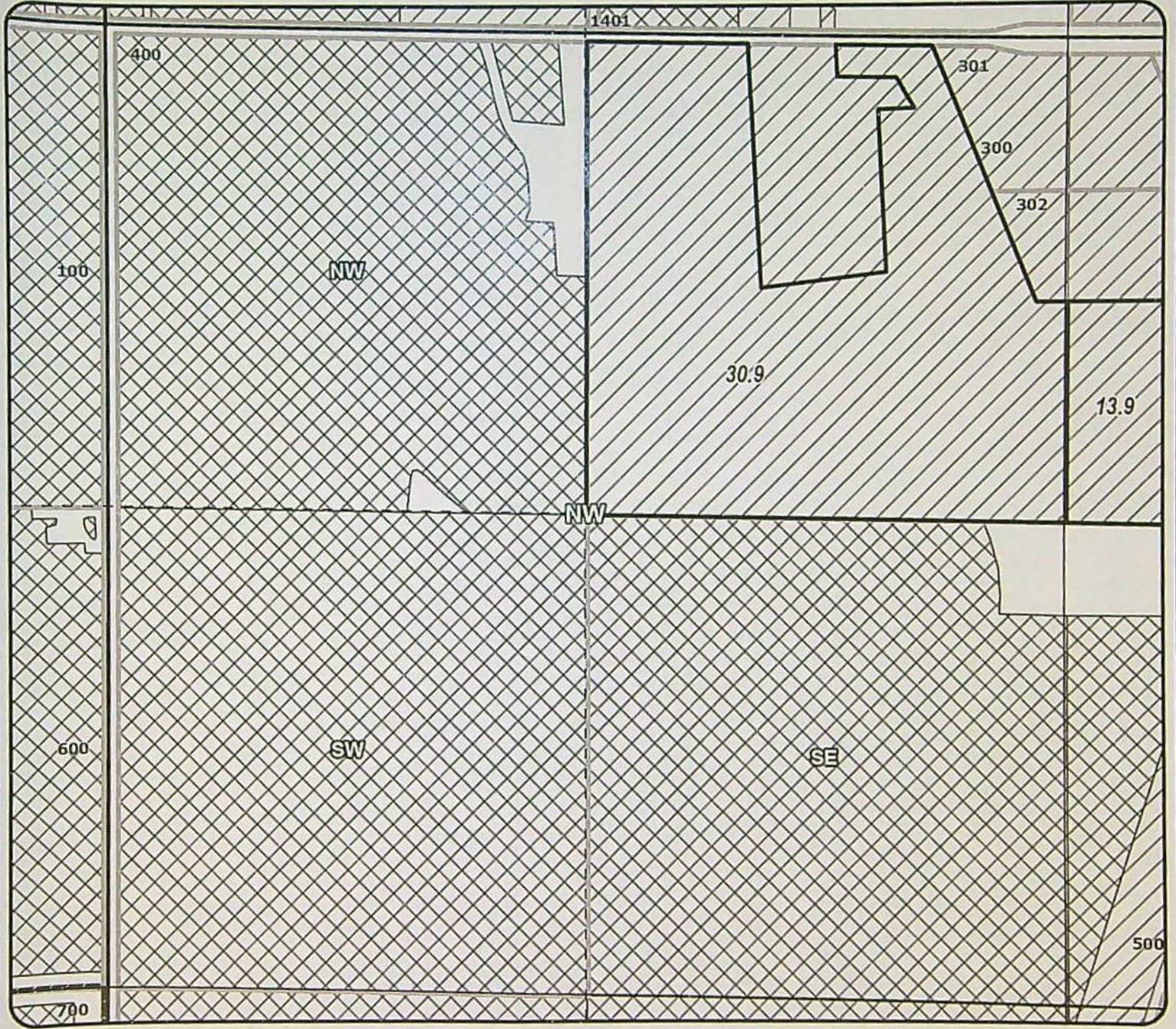
OWRD

13971

# NORTH UNIT IRRIGATION DISTRICT 2021 DISTRICT TRANSFER APPLICATION "OFF" MAP



DINN: #2021-09 "OFF" FOR MACK  
CERTIFICATES: 93422 (IR)



DINN	LEGAL DESCRIPTION	CERT	ACRES	USE	STATUS
2021-09	12-13-16-NE/NW-300	93422	30.90	IR	OFF

- Legend**
- Transfer "Off"
  - Primary Water Right
  - Supplemental Water Right
  - Canals
  - Taxlots

RECEIVED

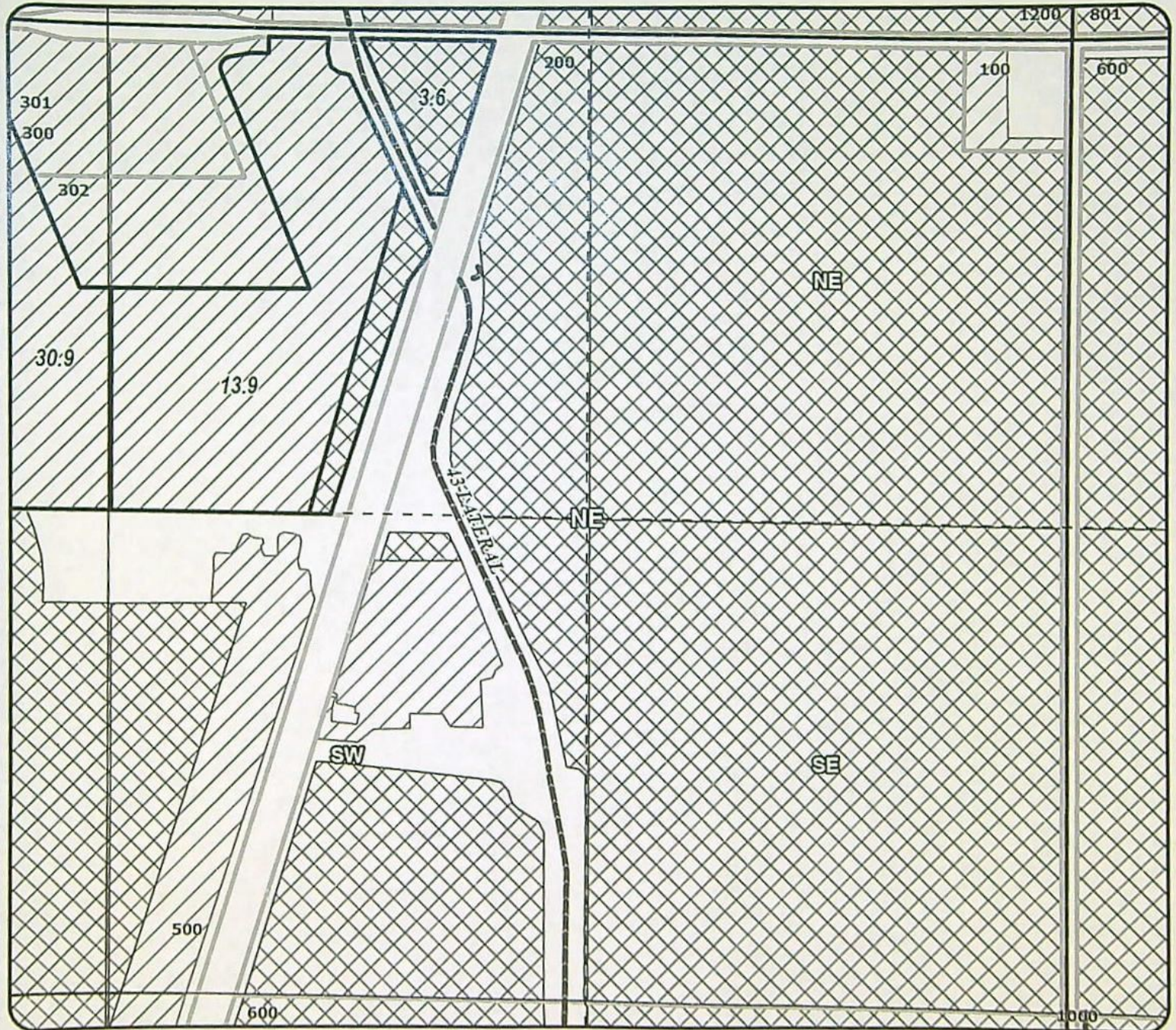
APR 08 2022

OWRD

13971

# NORTH UNIT IRRIGATION DISTRICT 2021 DISTRICT TRANSFER APPLICATION "OFF" MAP

DINN: #2021-09 "OFF" FOR MACK  
CERTIFICATES: 93422 (IR), 72279 (IR), 72281 (IS)

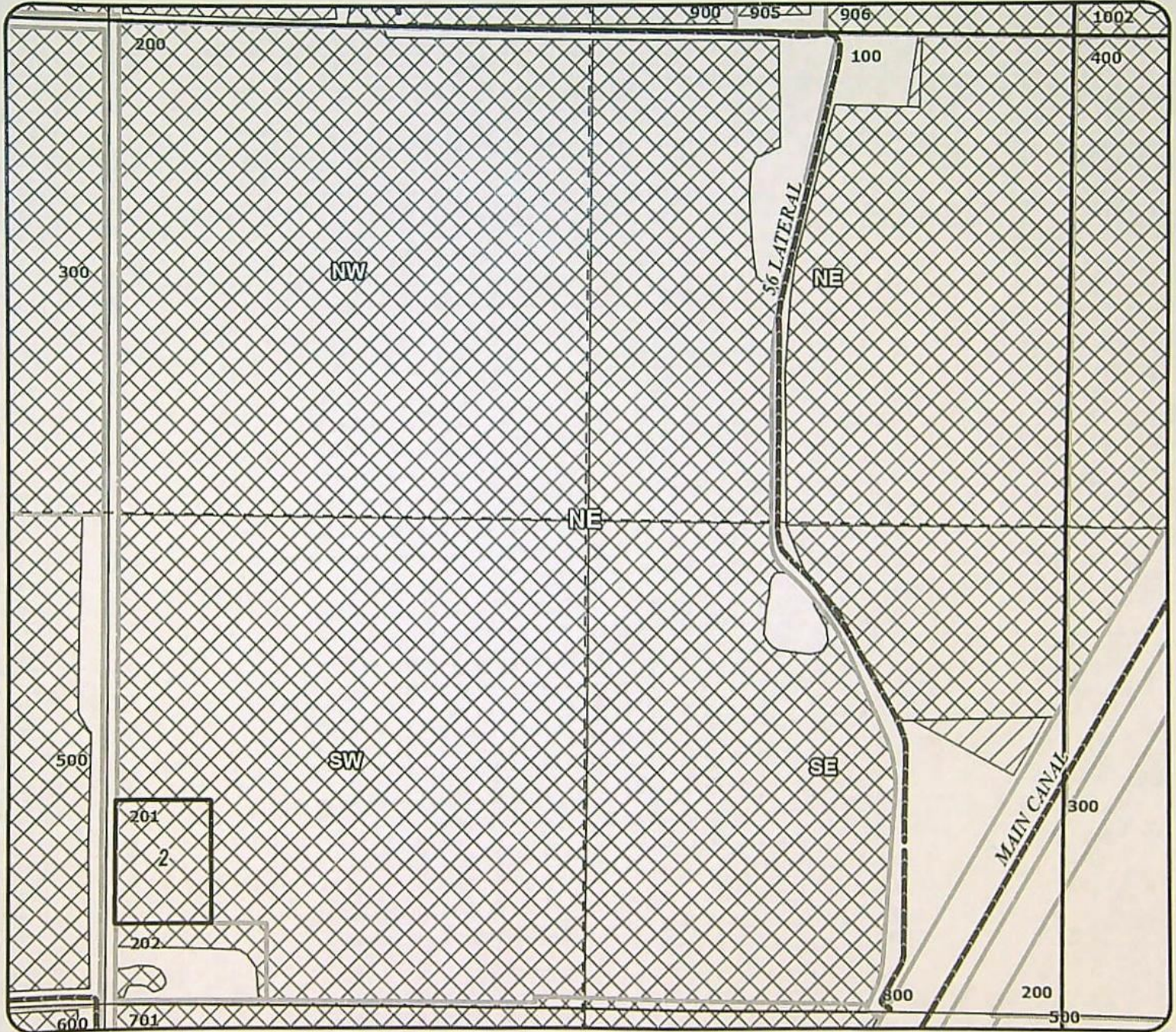




# NORTH UNIT IRRIGATION DISTRICT 2021 DISTRICT TRANSFER APPLICATION "OFF" MAP

N  
W E  
S  
1:4,800  
December 2021

DINN: #2021-08 "OFF" FOR SAVAGE  
CERTIFICATES: 72279 (IR), 72281 (IS)



DINN	LEGAL DESCRIPTION	CERT	ACRES	USE	STATUS
2021-08	11-13-10-SW/NE-201	72279	2.00	IR	OFF
2021-08	11-13-10-SW/NE-201	72281	2.00	IS	OFF

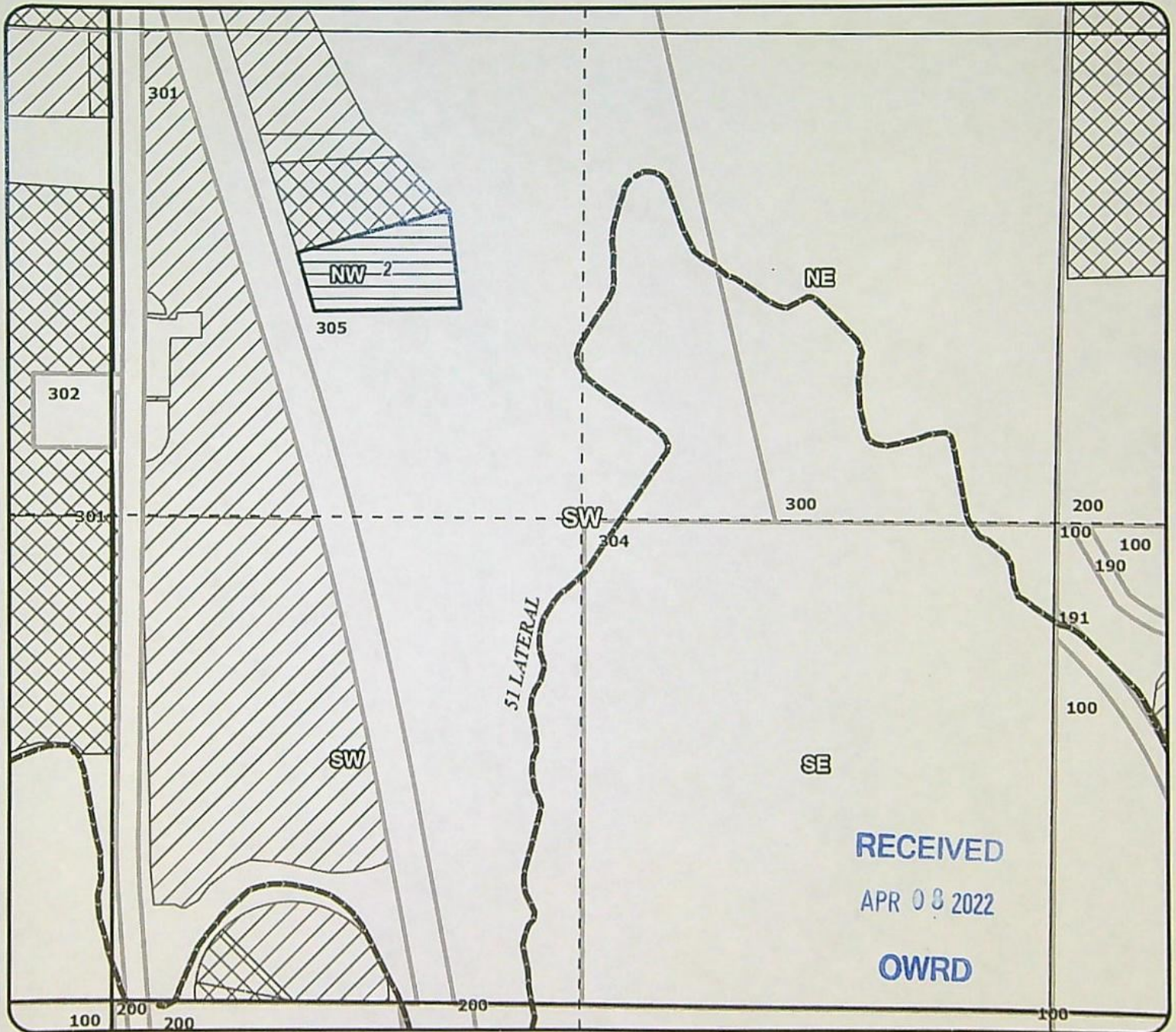
- Legend**
- Transfer "Off"
  - Primary Water Right
  - Supplemental Water Right
  - Canals
  - Taxlots

RECEIVED  
APR 03 2022  
OWRD

13971

# NORTH UNIT IRRIGATION DISTRICT 2021 DISTRICT TRANSFER APPLICATION "ON" MAP

DINN: #2021-08 "ON" FOR KOOLHAAS SURVIVOR'S TRUST  
CERTIFICATES: 72279 (IR), 72281 (IS)



DINN	LEGAL DESCRIPTION	CERT	ACRES	USE	STATUS
2021-08	11-13-25-NW/SW-305	72279	2.00	IR	ON
2021-08	11-13-25-NW/SW-305	72281	2.00	IS	ON

- Legend**
- Transfer "On"
  - Primary Water Right
  - Supplemental Water Right
  - Canals
  - Taxlots

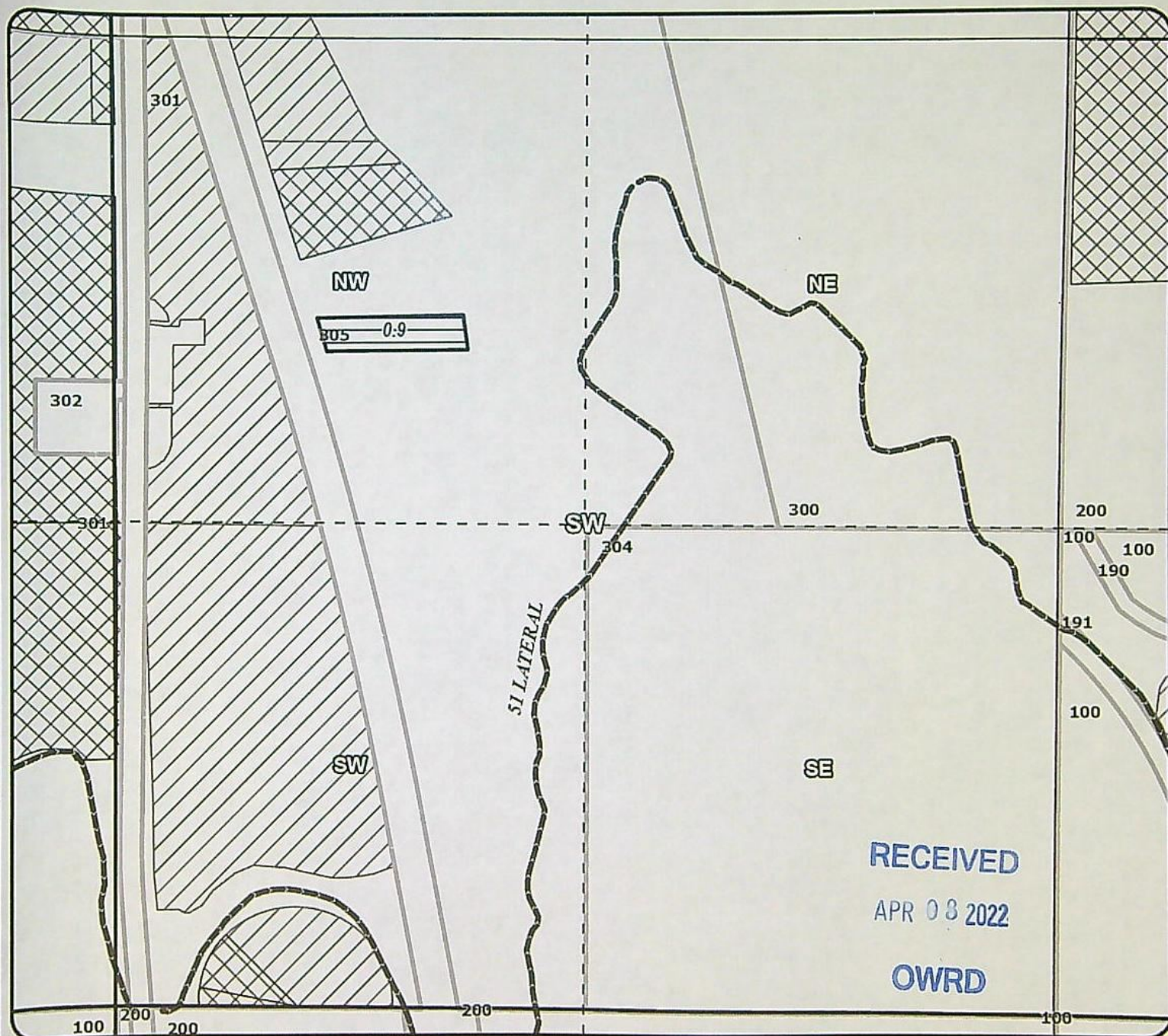
13971

# NORTH UNIT IRRIGATION DISTRICT 2021 DISTRICT TRANSFER APPLICATION "ON" MAP

DINN: #2021-07 "ON" FOR KOOLHAAS SURVIVOR'S TRUST  
CERTIFICATES: 72279 (IR), 72281 (IS)



1:4,800  
December 2021



DINN	LEGAL DESCRIPTION	CERT	ACRES	USE	STATUS
2021-07	11-13-25-NW/SW-305	72279	0.90	IR	ON
2021-07	11-13-25-NW/SW-305	72281	0.90	IS	ON

### Legend

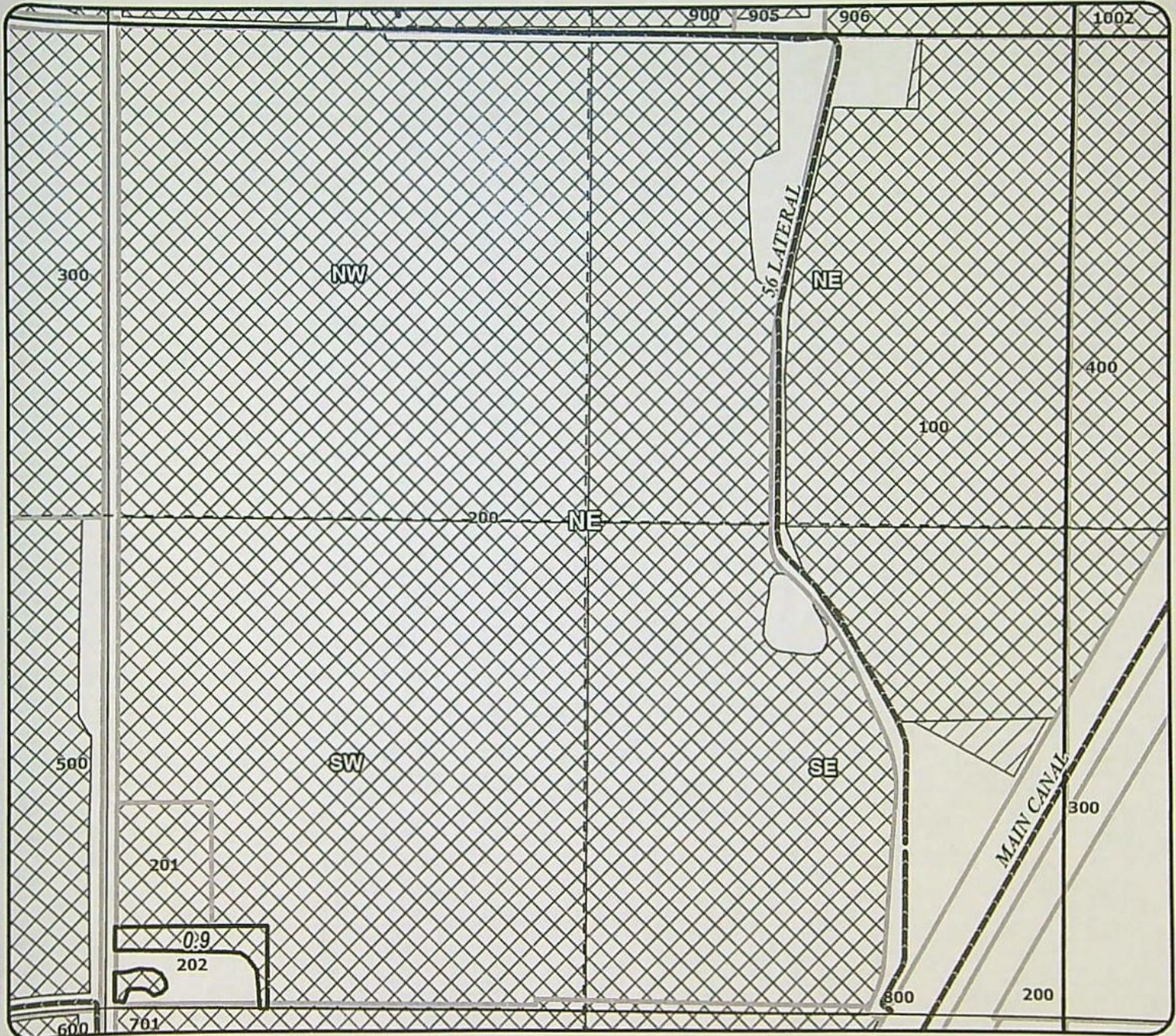
- Transfer "On"
- Primary Water Right
- Supplemental Water Right
- Canals
- Taxlots

13971

# NORTH UNIT IRRIGATION DISTRICT 2021 DISTRICT TRANSFER APPLICATION "OFF" MAP

DINN: #2021-07 "OFF" FOR JASA  
CERTIFICATES: 72279 (IR), 72281 (IS)

N  
W E  
S  
1:4,800  
December 2021



DINN	LEGAL DESCRIPTION	CERT	ACRES	USE	STATUS
2021-07	11-13-10-SW/NE-202	72279	0.90	IR	OFF
2021-07	11-13-10-SW/NE-202	72281	0.90	IS	OFF

### Legend

- Transfer "Off"
- Primary Water Right
- Supplemental Water Right
- Canals
- Taxlots

RECEIVED

APR 08 2022

OWRD

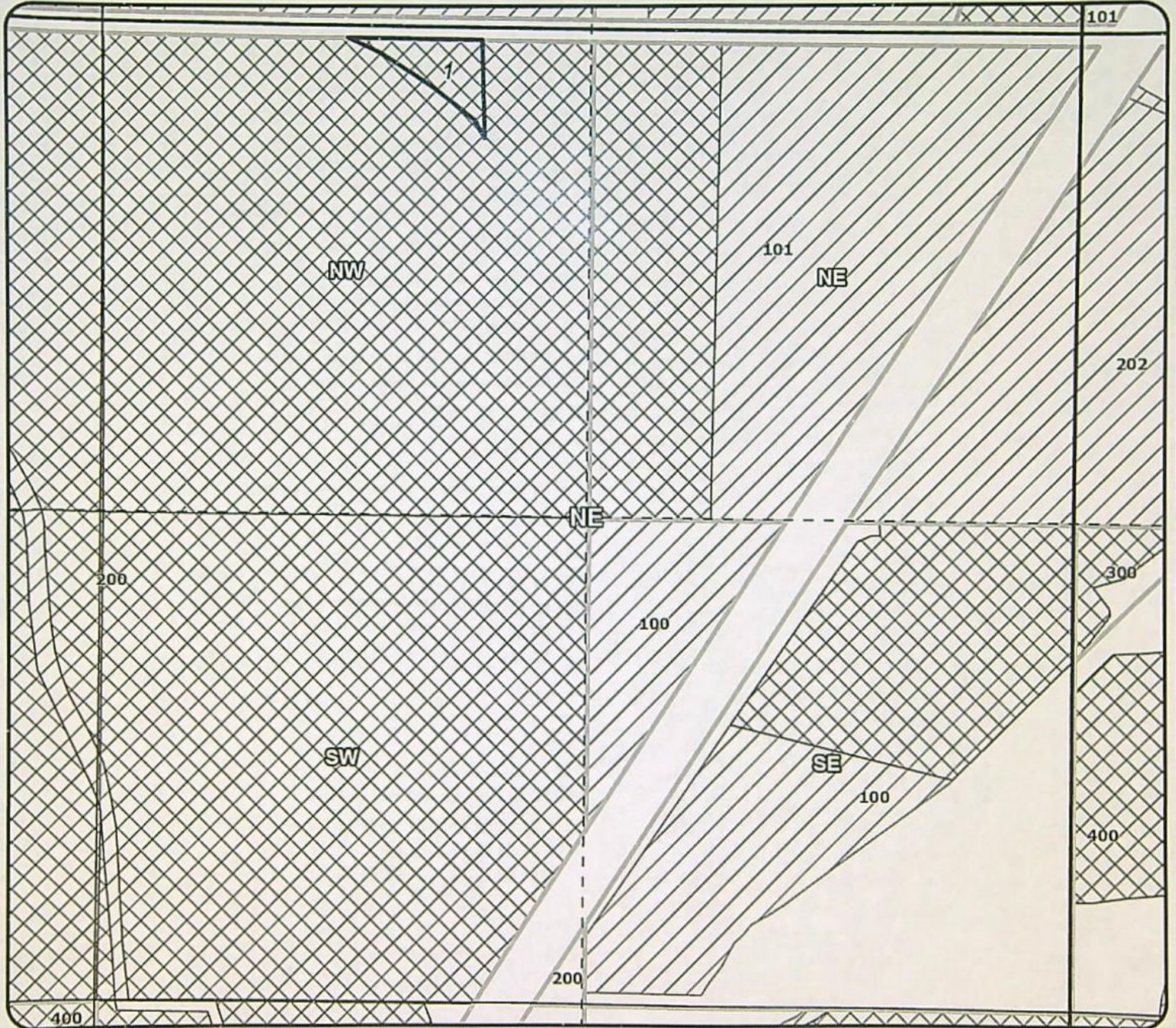
13971

# NORTH UNIT IRRIGATION DISTRICT 2021 DISTRICT TRANSFER APPLICATION "OFF" MAP



1:4,800  
December 2021

DINN: #2021-04 "OFF" FOR FORRISTALL  
CERTIFICATES: 72279 (IR), 72281 (IS)



DINN	LEGAL DESCRIPTION	CERT	ACRES	USE	STATUS
2021-04	10-14-20-NW/NE-200	72279	1.00	IR	OFF
2021-04	10-14-20-NW/NE-200	72281	1.00	IS	OFF

### Legend

- Transfer "Off"
- Primary Water Right
- Supplemental Water Right
- Canals
- Taxlots

RECEIVED

APR 08 2022

OWRD

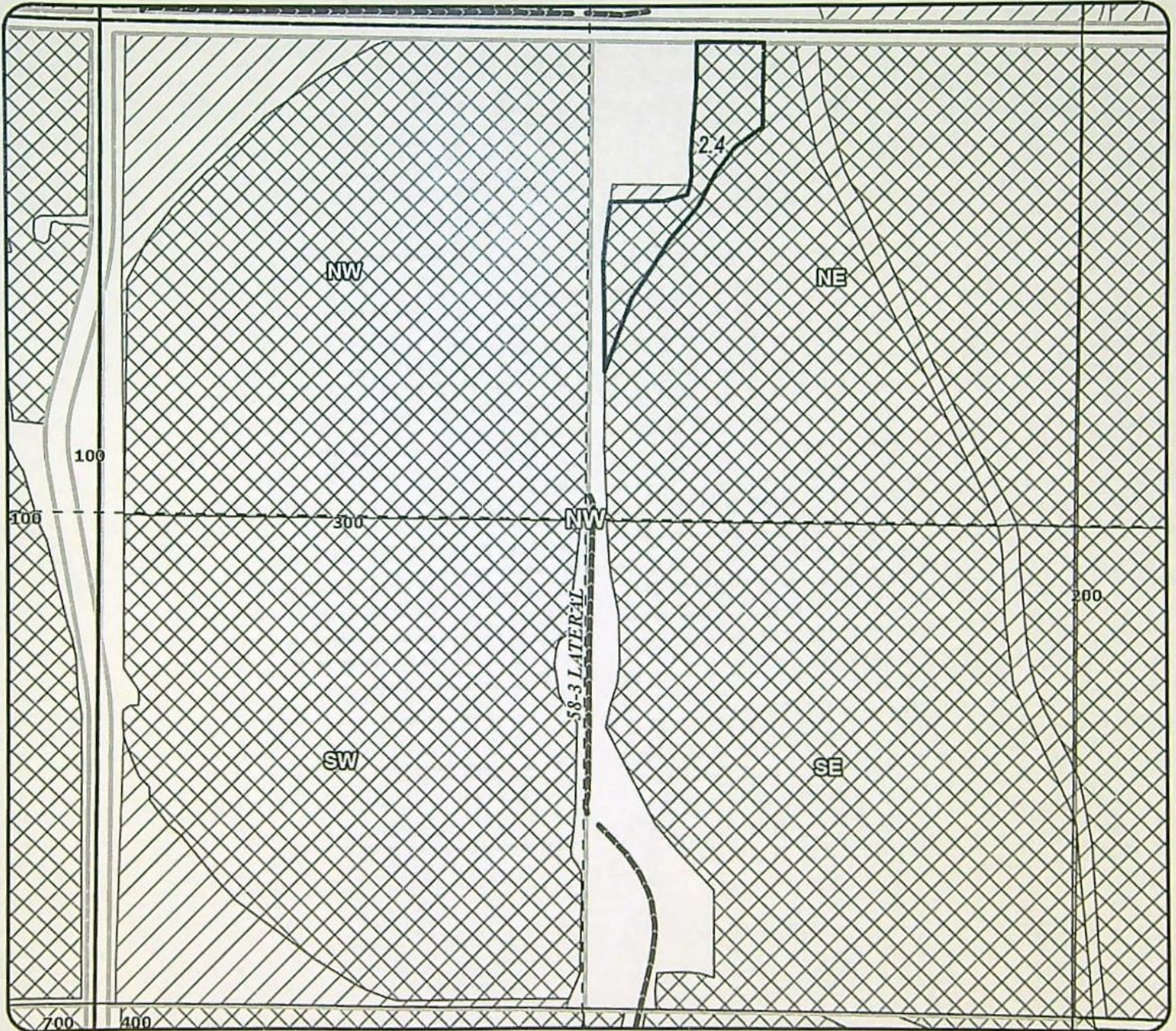
13971

# NORTH UNIT IRRIGATION DISTRICT 2021 DISTRICT TRANSFER APPLICATION "OFF" MAP

DINN: #2021-04 "OFF" FOR FORRISTALL  
CERTIFICATES: 72279 (IR), 72281 (IS)



1:4,800  
December 2021



DINN	LEGAL DESCRIPTION	CERT	ACRES	USE	STATUS
2021-04	10-14-20-NE/NW-200	72279	2.40	IR	OFF
2021-04	10-14-20-NE/NW-200	72281	2.40	IS	OFF

### Legend

- Transfer "Off"
- Primary Water Right
- Supplemental Water Right
- Canals
- Taxlots

RECEIVED

APR 08 2022

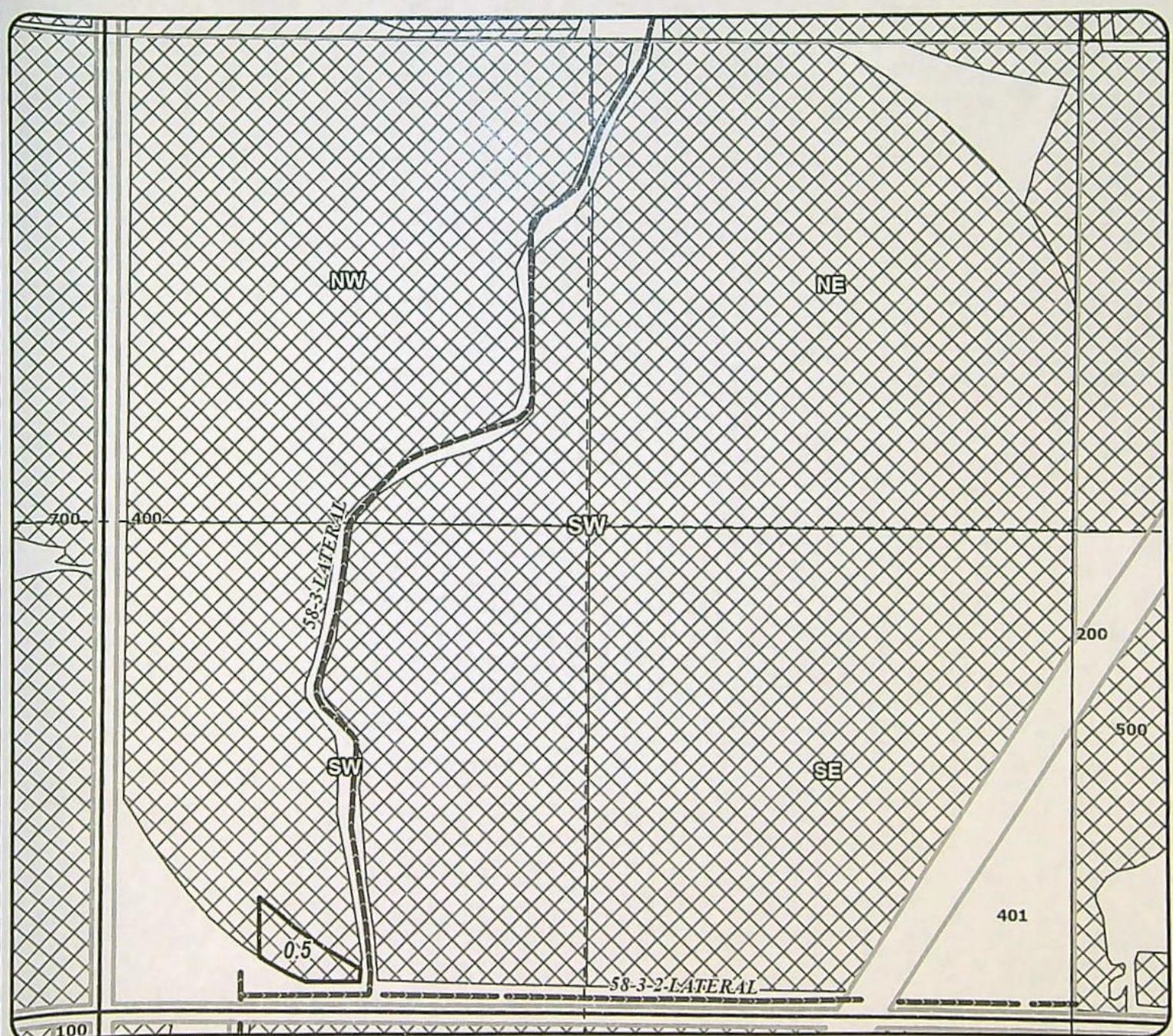
OWRD

13971

# NORTH UNIT IRRIGATION DISTRICT 2021 DISTRICT TRANSFER APPLICATION "OFF" MAP

DINN: #2021-04 "OFF" FOR FORRISTALL  
CERTIFICATES: 72279 (IR), 72281 (IS)

N  
W E  
S  
1:4,800  
December 2021



DINN	LEGAL DESCRIPTION	CERT	ACRES	USE	STATUS
2021-04	10-14-20-SW/SW-400	72279	0.50	IR	OFF
2021-04	10-14-20-SW/SW-400	72281	0.50	IS	OFF

- Legend**
- Transfer "Off"
  - Primary Water Right
  - Supplemental Water Right
  - Canals
  - Taxlots

RECEIVED  
APR 08 2022  
OWRD

13971

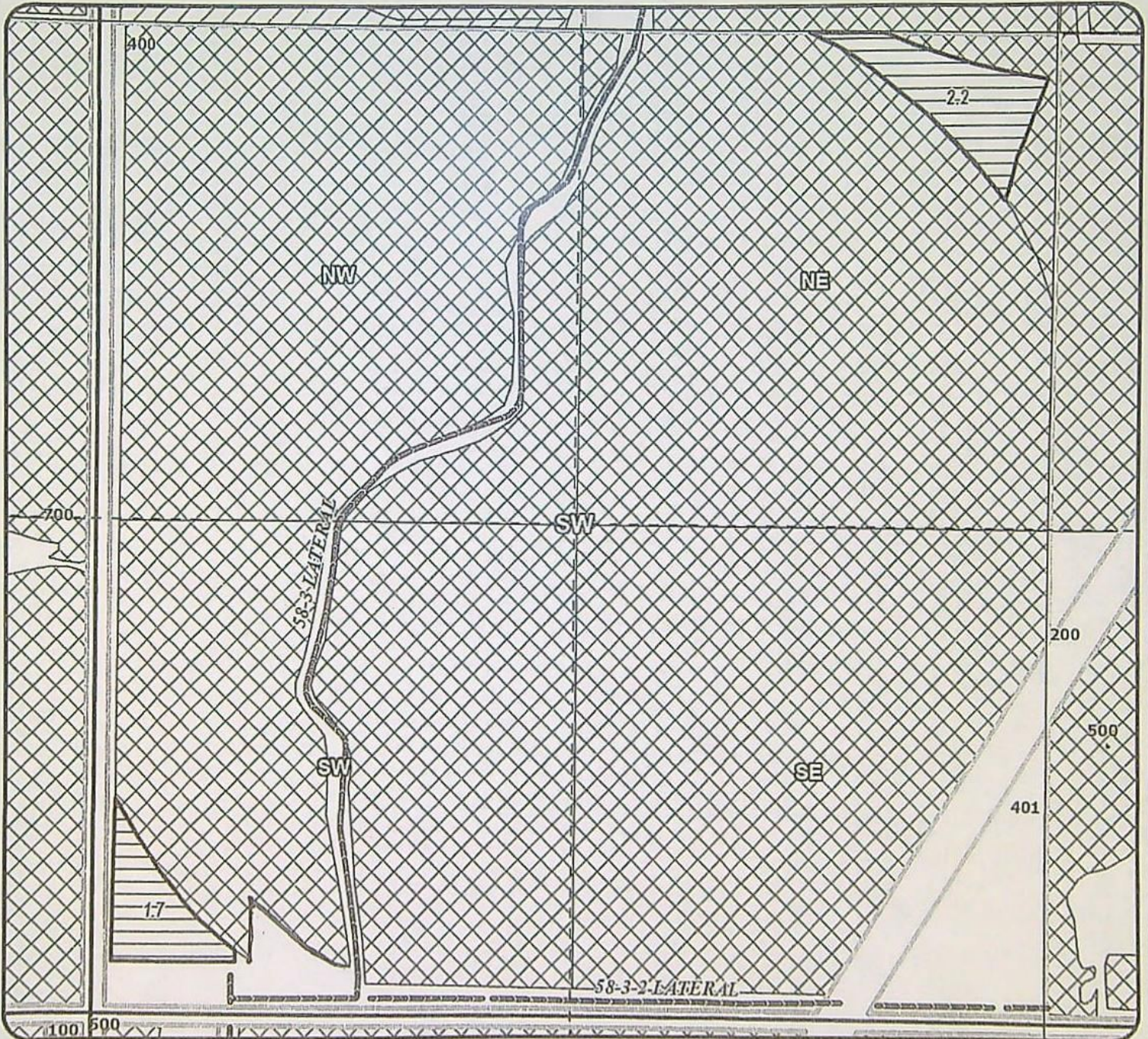
# NORTH UNIT IRRIGATION DISTRICT 2021 DISTRICT TRANSFER APPLICATION "ON" MAP

DINN: #2021-04 "ON" FOR FORRISTALL  
CERTIFICATES: 72279 (IR), 72281 (IS)

E-RECEIVED  
05/31/2022  
OWRD



1:4,800  
December 2021



DINN	LEGAL DESCRIPTION	CERT	ACRES	USE	STATUS
2021-04	10-14-20-NE/SW-400	72279	2.20	IR	ON
2021-04	10-14-20-NE/SW-400	72281	2.20	IS	ON
2021-04	10-14-20-SW/SW-400	72279	1.70	IR	ON
2021-04	10-14-20-SW/SW-400	72281	1.70	IS	ON

### Legend

- Transfer "On"
- Primary Water Right
- Supplemental Water Right
- Canals
- Taxlots

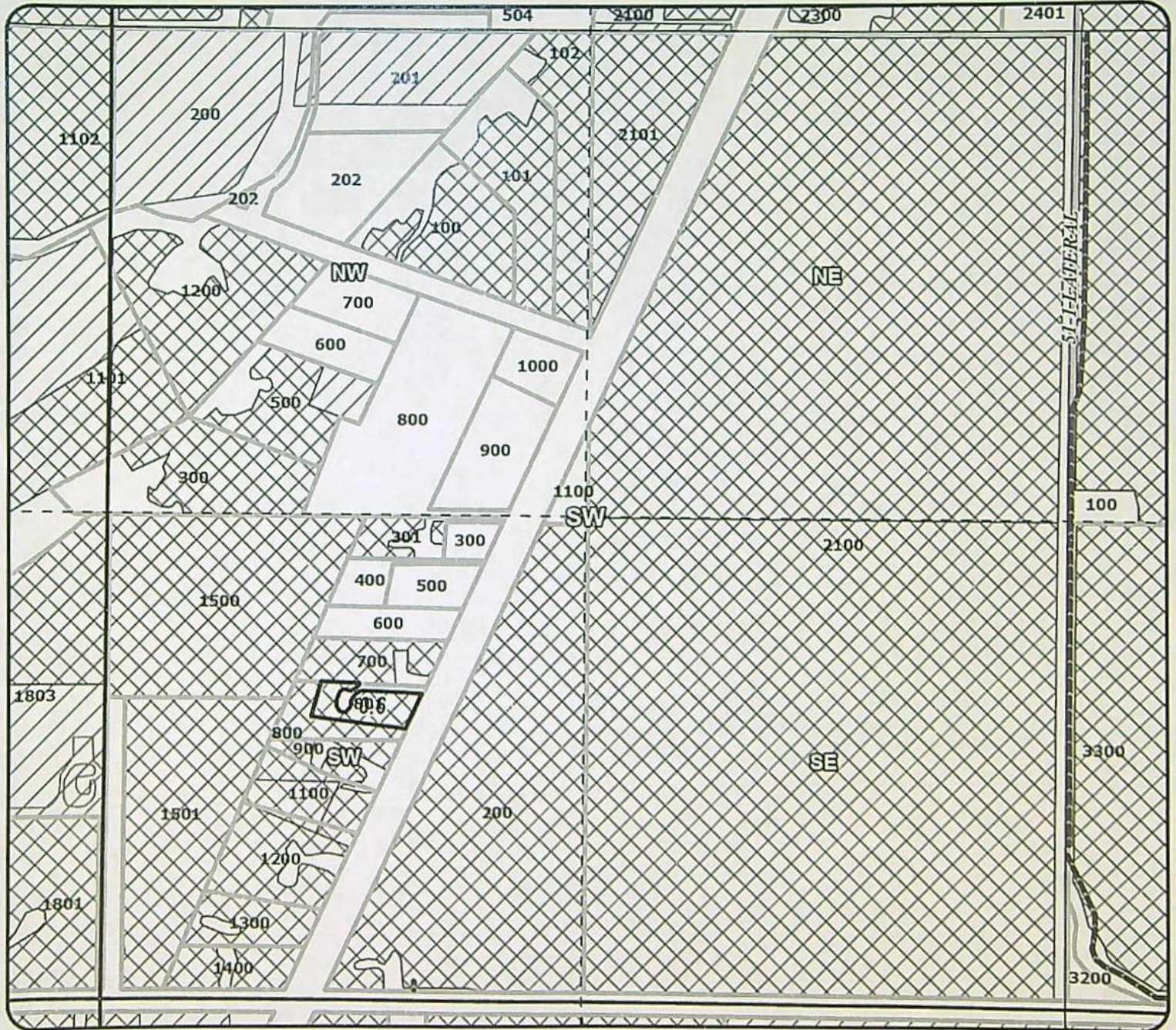


# NORTH UNIT IRRIGATION DISTRICT 2021 DISTRICT TRANSFER APPLICATION "OFF" MAP

DINN: #2021-03 "OFF" FOR DB HOME SOLUTIONS LLC  
CERTIFICATES: 72279 (IR), 72281 (IS)



1:4,800  
December 2021



DINN	LEGAL DESCRIPTION	CERT	ACRES	USE	STATUS
2021-03	11-13-23-SW/SW-801	72279	0.60	IR	OFF
2021-03	11-13-23-SW/SW-801	72281	0.60	IS	OFF

### Legend

- Transfer "Off"
- Primary Water Right
- Supplemental Water Right
- Canals
- Taxlots

RECEIVED

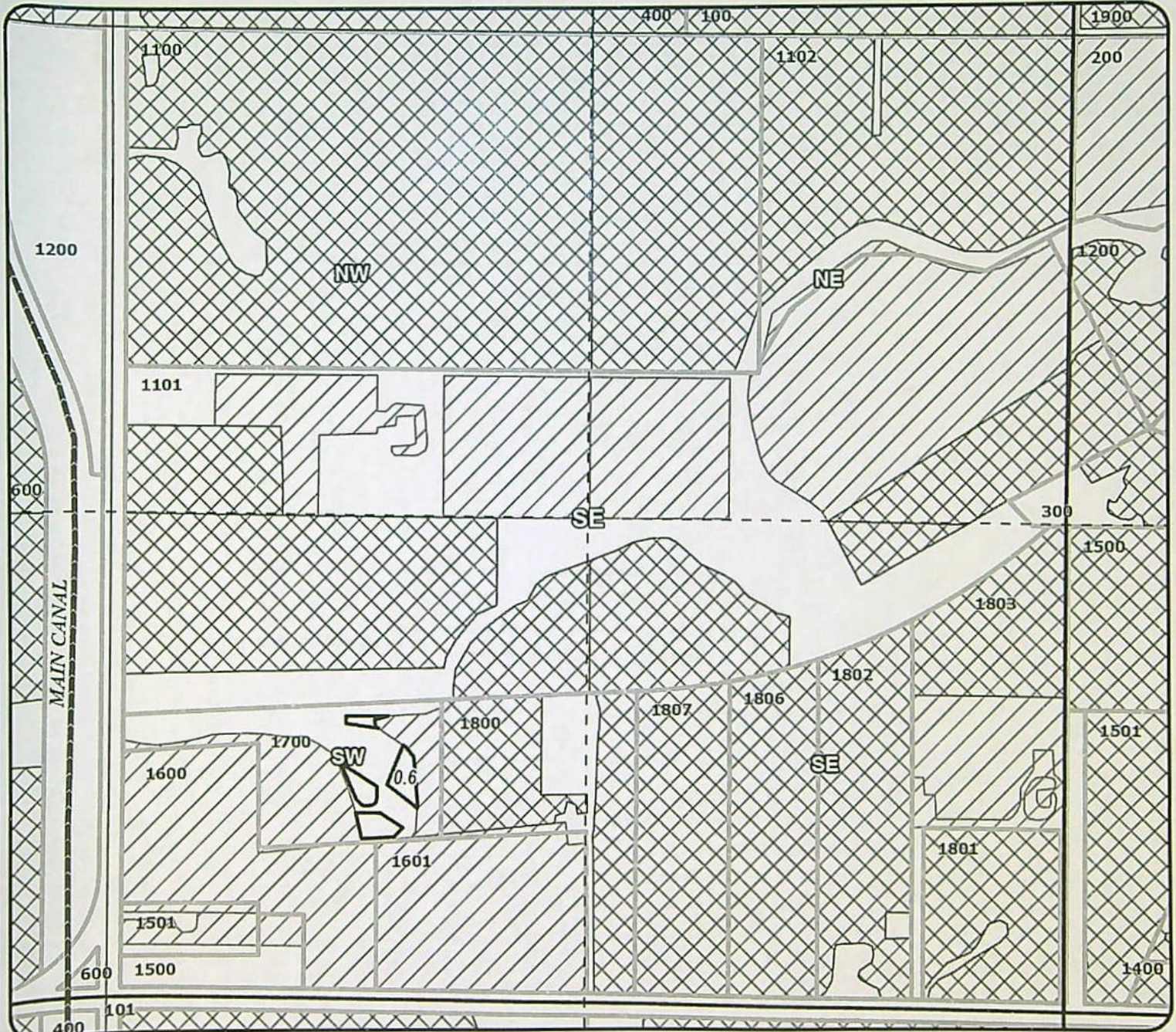

APR 08 2022

OWRD

13971

# NORTH UNIT IRRIGATION DISTRICT 2021 DISTRICT TRANSFER APPLICATION "ON" MAP

DINN: #2021-03 "ON" FOR MENDEZ REVOCABLE TRUST  
CERTIFICATES: 72279 (IR), 72281 (IS)



DINN	LEGAL DESCRIPTION	CERT	ACRES	USE	STATUS
2021-03	11-13-22-SW/SE-1700	72279	0.60	IR	ON
2021-03	11-13-22-SW/SE-1700	72281	0.60	IS	ON

### Legend

- Transfer "On"
- Primary Water Right
- Supplemental Water Right
- Canals
- Taxlots

RECEIVED

APR 08 2022

OWRD

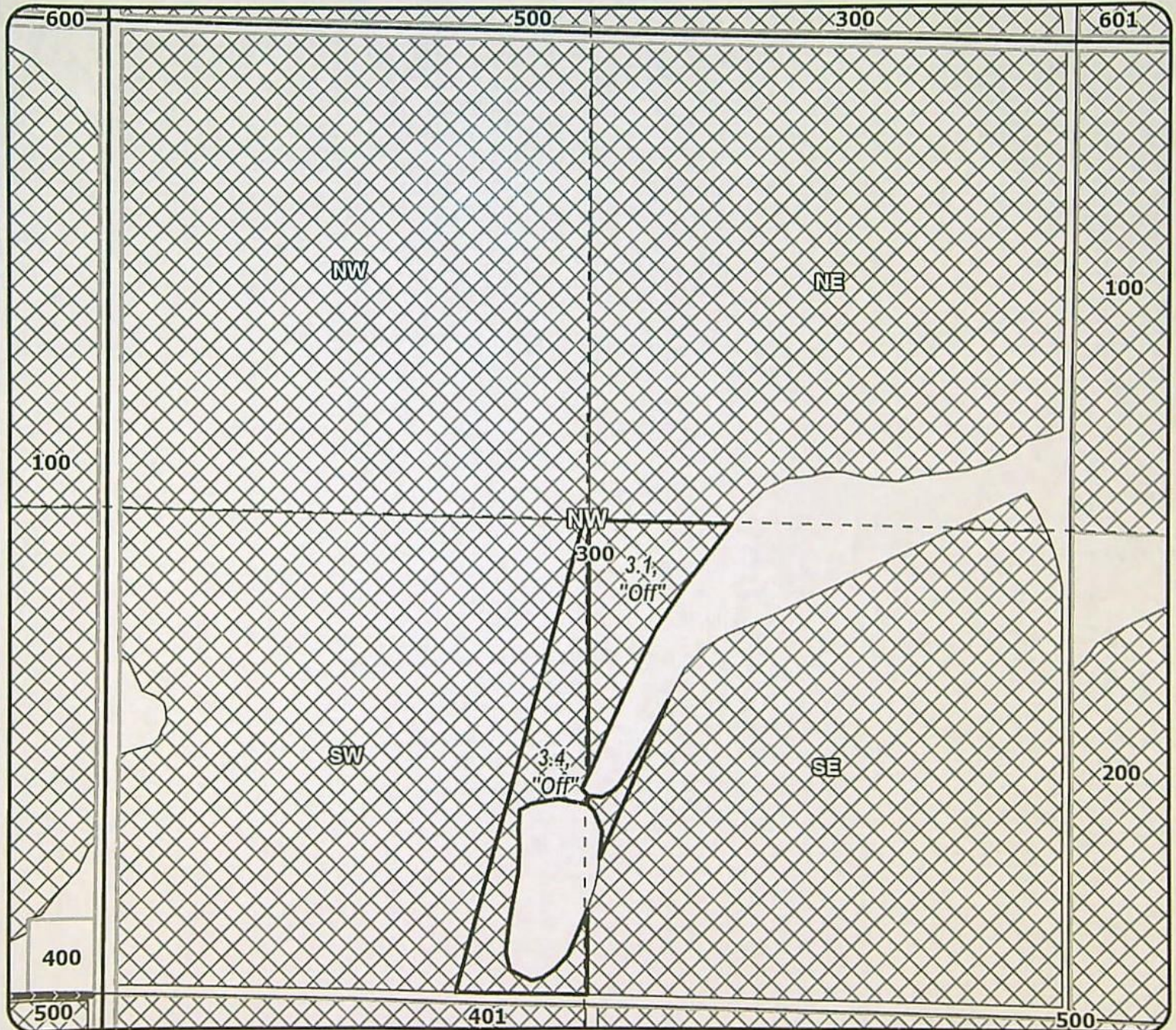
13971

# NORTH UNIT IRRIGATION DISTRICT 2021 DISTRICT TRANSFER APPLICATION "OFF" MAP

DINN: #2021-01 "OFF" FOR GRASSMAN TRUST  
CERTIFICATES: 72279 (IR), 72281 (IS)



1:4,800  
December 2021



DINN	LEGAL DESCRIPTION	CERT	ACRES	USE	STATUS
2021-01	09-13-26-SW/NW-300	72279	3.40	IR	OFF
2021-01	09-13-26-SW/NW-300	72281	3.40	IS	OFF
2021-01	09-13-26-SE/NW-300	72279	3.10	IR	OFF
2021-01	09-13-26-SE/NW-300	72281	3.10	IS	OFF

### Legend

- Transfer "Off"
- Primary Water Right
- Supplemental Water Right
- Canals
- Taxlots

RECEIVED

APR 08 2022

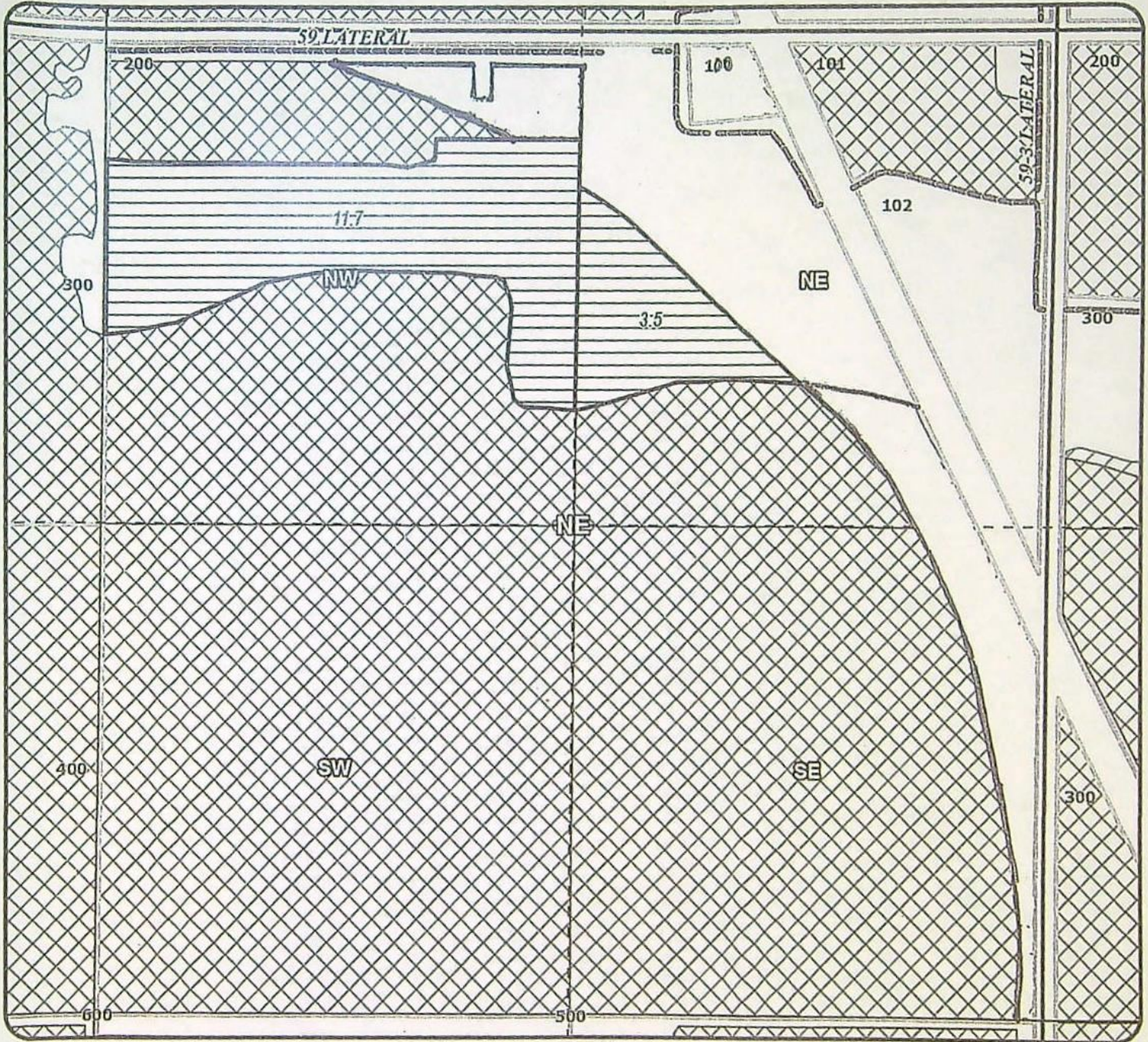
13971

OWRD

# NORTH UNIT IRRIGATION DISTRICT 2021 DISTRICT TRANSFER APPLICATION "ON" MAP






DINN: #2021-01 "ON" FOR GRASSMAN TRUST  
CERTIFICATES: 72279 (IR), 72281 (IS)

E-RECEIVED  
05/31/2022  
OWRD



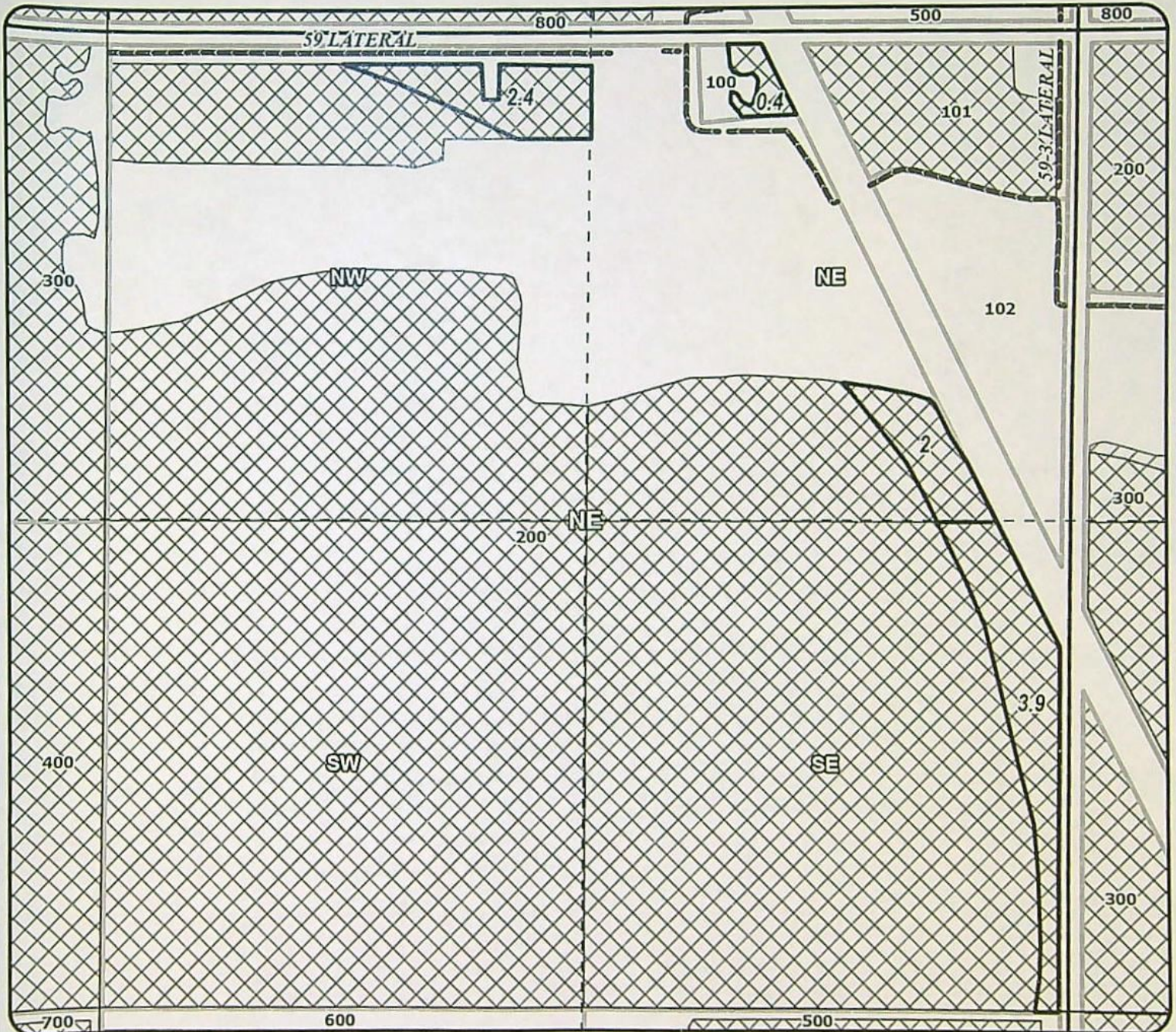
DINN	LEGAL DESCRIPTION	CERT	ACRES	USE	STATUS
2021-01	10-13-22-NW/NE-200	72279	11.70	IR	ON
2021-01	10-13-22-NW/NE-200	72281	11.70	IS	ON
2021-01	10-13-22-NE/NE-200	72279	3.50	IR	ON
2021-01	10-13-22-NE/NE-200	72281	3.50	IS	ON

### Legend

-  Transfer "On"
-  Primary Water Right
-  Supplemental Water Right
-  Canals
-  Taxlots

# NORTH UNIT IRRIGATION DISTRICT 2021 DISTRICT TRANSFER APPLICATION "OFF" MAP

DINN: #2021-01 "OFF" FOR GRASSMAN TRUST  
CERTIFICATES: 72279 (IR), 72281 (IS)



DINN	LEGAL DESCRIPTION	CERT	ACRES	USE	STATUS
2021-01	10-13-22-NE/NE-100	72279	0.40	IR	OFF
2021-01	10-13-22-NE/NE-100	72281	0.40	IS	OFF
2021-01	10-13-22-NE/NE-200	72279	2.00	IR	OFF
2021-01	10-13-22-NE/NE-200	72281	2.00	IS	OFF
2021-01	10-13-22-NW/NE-200	72279	2.40	IR	OFF
2021-01	10-13-22-NW/NE-200	72281	2.40	IS	OFF
2021-01	10-13-22-SE/NE-200	72279	3.90	IR	OFF
2021-01	10-13-22-SE/NE-200	72281	3.90	IS	OFF

### Legend

- Transfer "Off"
- Primary Water Right
- Supplemental Water Right
- Canals
- Taxlots

RECEIVED  
13971  
APR 03 2022

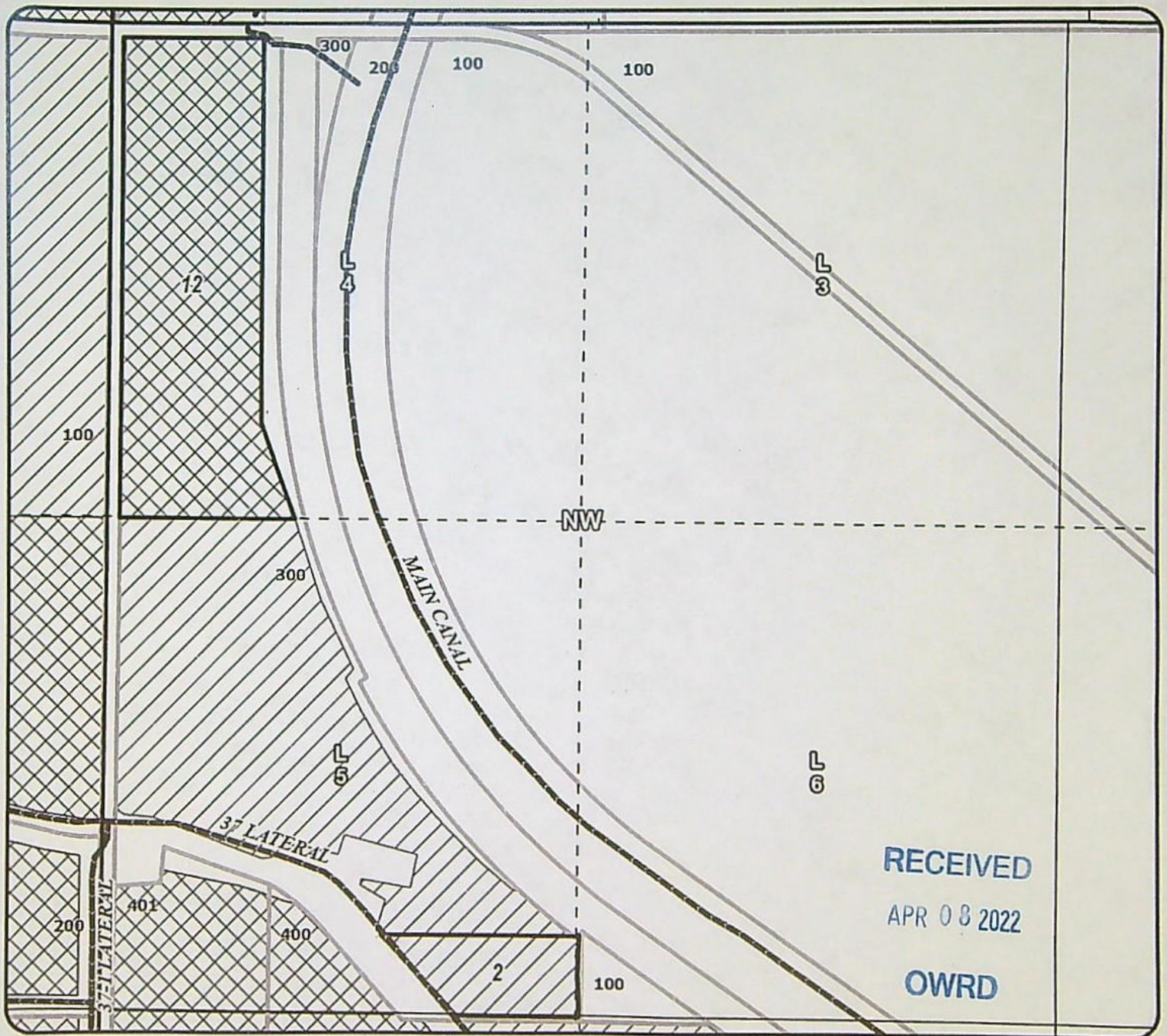
OWRD

# NORTH UNIT IRRIGATION DISTRICT 2021 DISTRICT TRANSFER APPLICATION "OFF" MAP

**SUPERSEDED**



DINN: #2021-16 "OFF" FOR IVERSON REVOCABLE TRUST  
CERTIFICATES: 93422 (IR), 72279 (IR), 72281 (IS)



DINN	LEGAL DESCRIPTION	CERT	ACRES	USE	STATUS
2021-16	13-12-12-NW/NW-300	72279	12.00	IR	OFF
2021-16	13-12-12-NW/NW-300	72281	12.00	IS	OFF
2021-16	13-12-12-SW/NW-300	93422	2.00	IR	OFF

- Legend**
- Transfer "Off"
  - Primary Water Right
  - Supplemental Water Right
  - Canals
  - Taxlots

13971



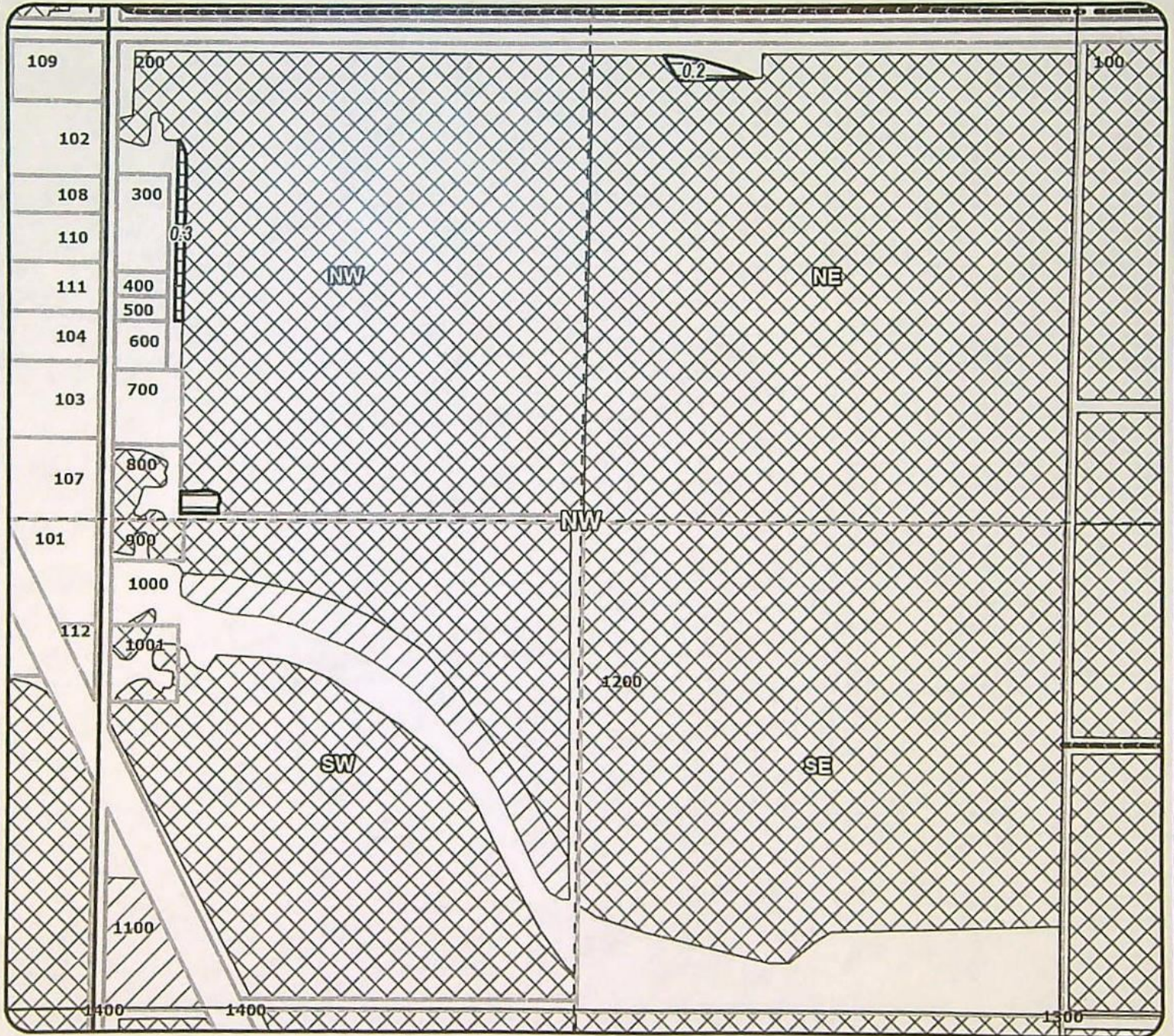
# NORTH UNIT IRRIGATION DISTRICT 2021 DISTRICT TRANSFER APPLICATION "ON" MAP

**SUPERSEDED**



1:4,800  
December 2021

DINN: #2021-18 "ON" FOR SAMSEL  
CERTIFICATES: 72279 (IR), 72281 (IS)



DINN	LEGAL DESCRIPTION	CERT	ACRES	USE	STATUS
2021-18	10-13-10-NW/NW-200	72279	0.30	IR	ON
2021-18	10-13-10-NW/NW-200	72281	0.30	IS	ON
2021-18	10-13-10-NE/NW-200	72279	0.20	IR	ON
2021-18	10-13-10-NE/NW-200	72281	0.20	IS	ON

- Legend**
- Transfer "On"
  - Primary Water Right
  - Supplemental Water Right
  - Canals
  - Taxlots

RECEIVED

APR 08 2022

OWRD

13971



# NORTH UNIT IRRIGATION DISTRICT

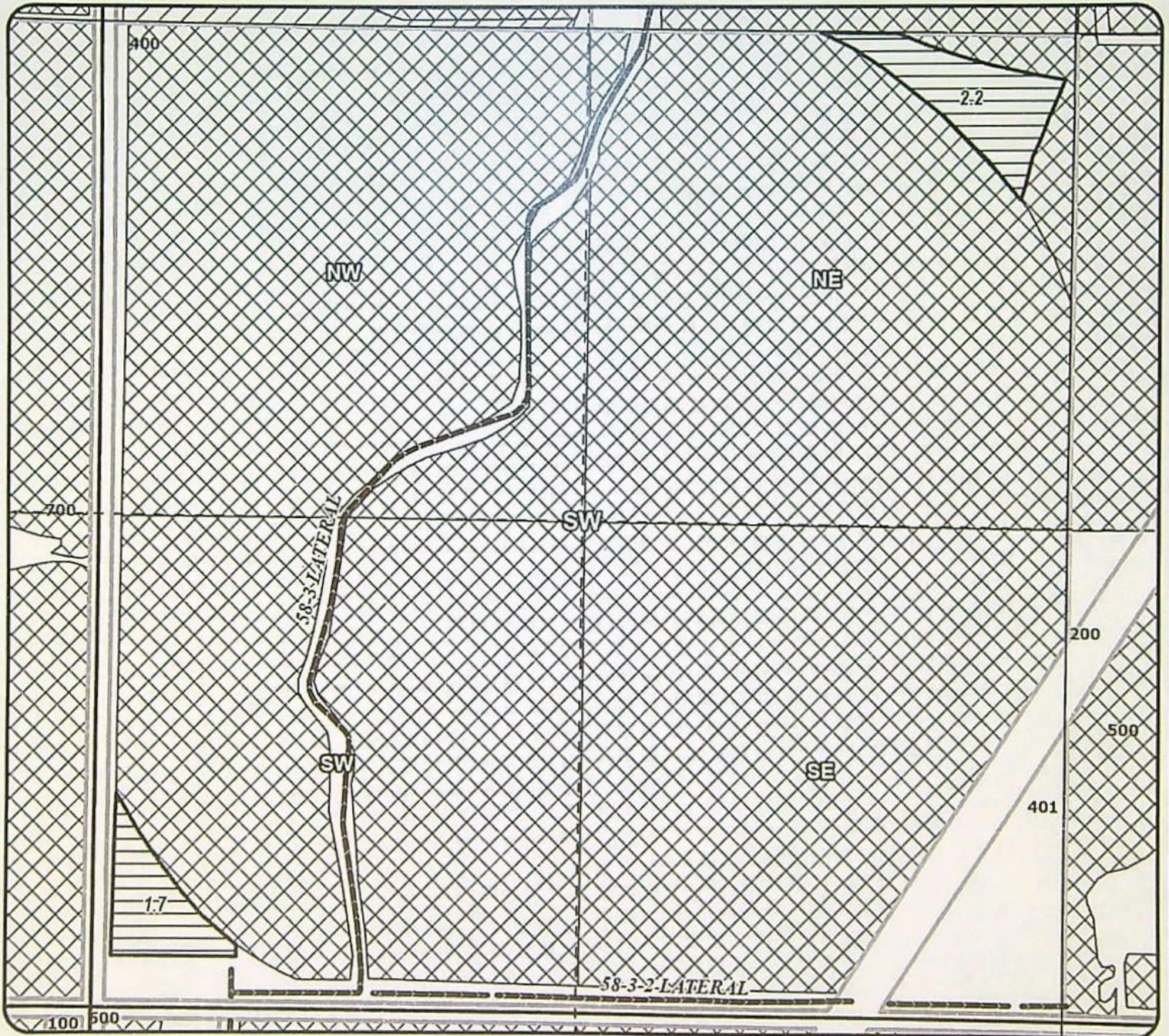
## 2021 DISTRICT TRANSFER APPLICATION "ON" MAP

**SUPERSEDED**



1:4,800  
December 2021

DINN: #2021-04 "ON" FOR FORRISTALL  
CERTIFICATES: 72279 (IR), 72281 (IS)



DINN	LEGAL DESCRIPTION	CERT	ACRES	USE	STATUS
2021-04	10-14-20-NE/SW-400	72279	2.20	IR	ON
2021-04	10-14-20-NE/SW-400	72281	2.20	IS	ON
2021-04	10-14-20-SW/SW-400	72279	1.70	IR	ON
2021-04	10-14-20-SW/SW-400	72281	1.70	IS	ON

**Legend**

- Transfer "On"
- Primary Water Right
- Supplemental Water Right
- Canals
- Taxlots

RECEIVED

APR 08 2022

OWRD

13971

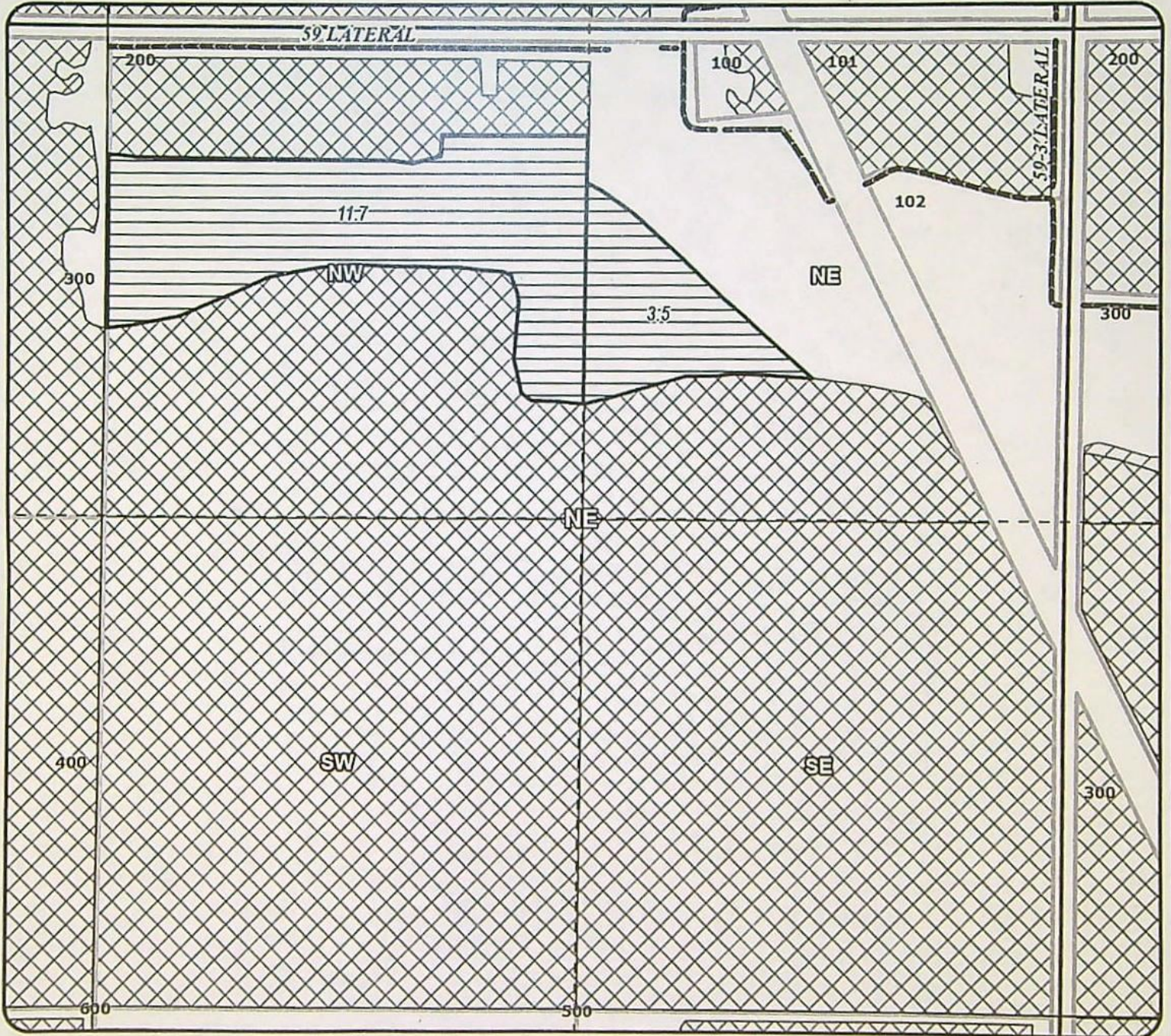
# NORTH UNIT IRRIGATION DISTRICT 2021 DISTRICT TRANSFER APPLICATION "ON" MAP

**SUPERSEDED**



1:4,800  
December 2021

DINN: #2021-01 "ON" FOR GRASSMAN TRUST  
CERTIFICATES: 72279 (IR), 72281 (IS)



DINN	LEGAL DESCRIPTION	CERT	ACRES	USE	STATUS
2021-01	10-13-22-NW/NE-200	72279	11.70	IR	ON
2021-01	10-13-22-NW/NE-200	72281	11.70	IS	ON
2021-01	10-13-22-NE/NE-200	72279	3.50	IR	ON
2021-01	10-13-22-NE/NE-200	72281	3.50	IS	ON

**Legend**

- Transfer "On"
- Primary Water Right
- Supplemental Water Right
- Canals
- Taxlots

RECEIVED

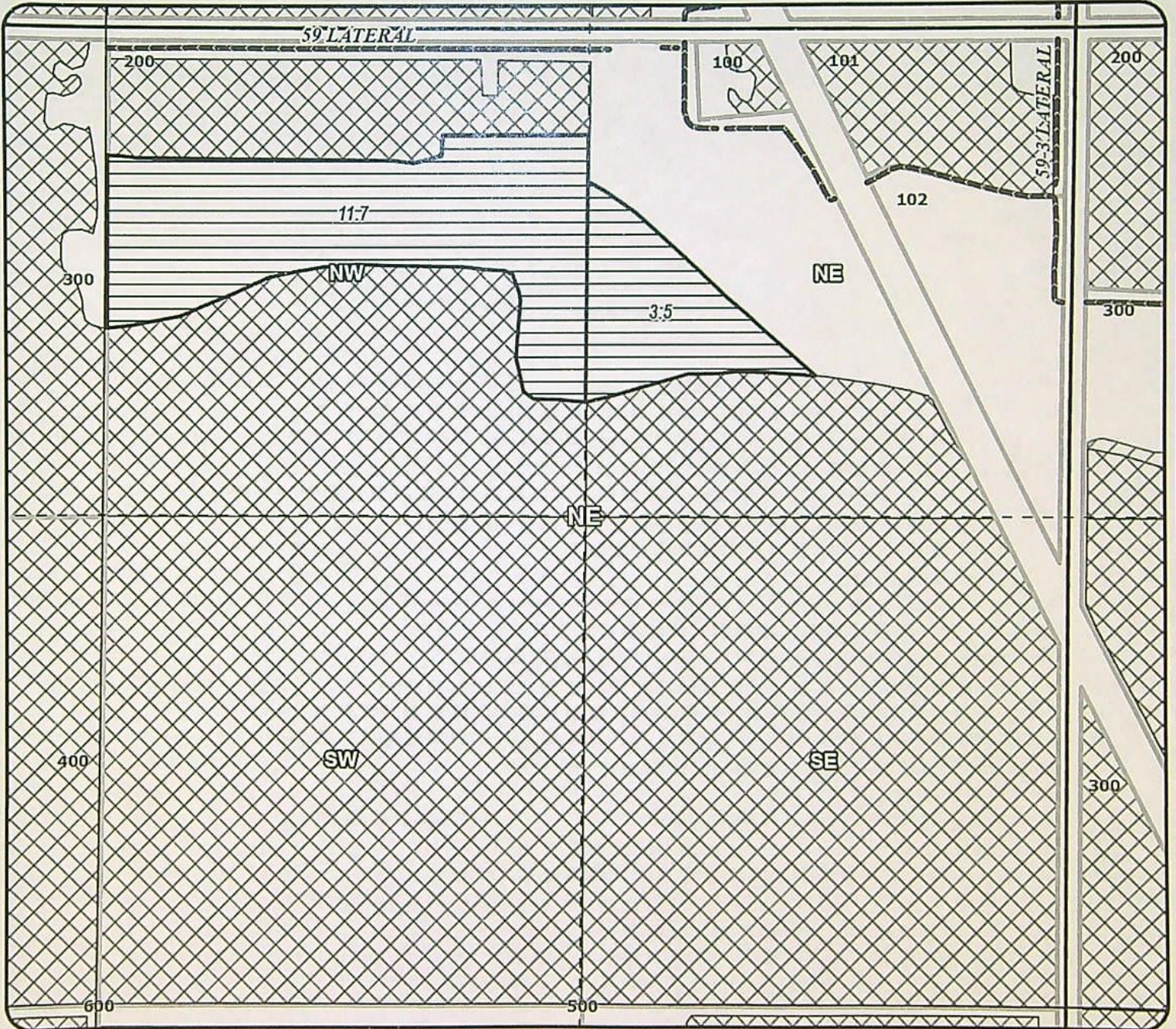
APR 08 2022

OWRD

13971

# NORTH UNIT IRRIGATION DISTRICT 2021 DISTRICT TRANSFER APPLICATION "ON" MAP

DINN: #2021-01 "ON" FOR GRASSMAN TRUST **SUPERSEDED**  
 CERTIFICATES: 72279 (IR), 72281 (IS)



DINN	LEGAL DESCRIPTION	CERT	ACRES	USE	STATUS
2021-01	10-13-22-NW/NE-200	72279	11.70	IR	ON
2021-01	10-13-22-NW/NE-200	72281	11.70	IS	ON
2021-01	10-13-22-NE/NE-200	72279	3.50	IR	ON
2021-01	10-13-22-NE/NE-200	72281	3.50	IS	ON

### Legend

- Transfer "On"
- Primary Water Right
- Supplemental Water Right
- Canals
- Taxlots

RECEIVED

APR 08 2022

OWRD

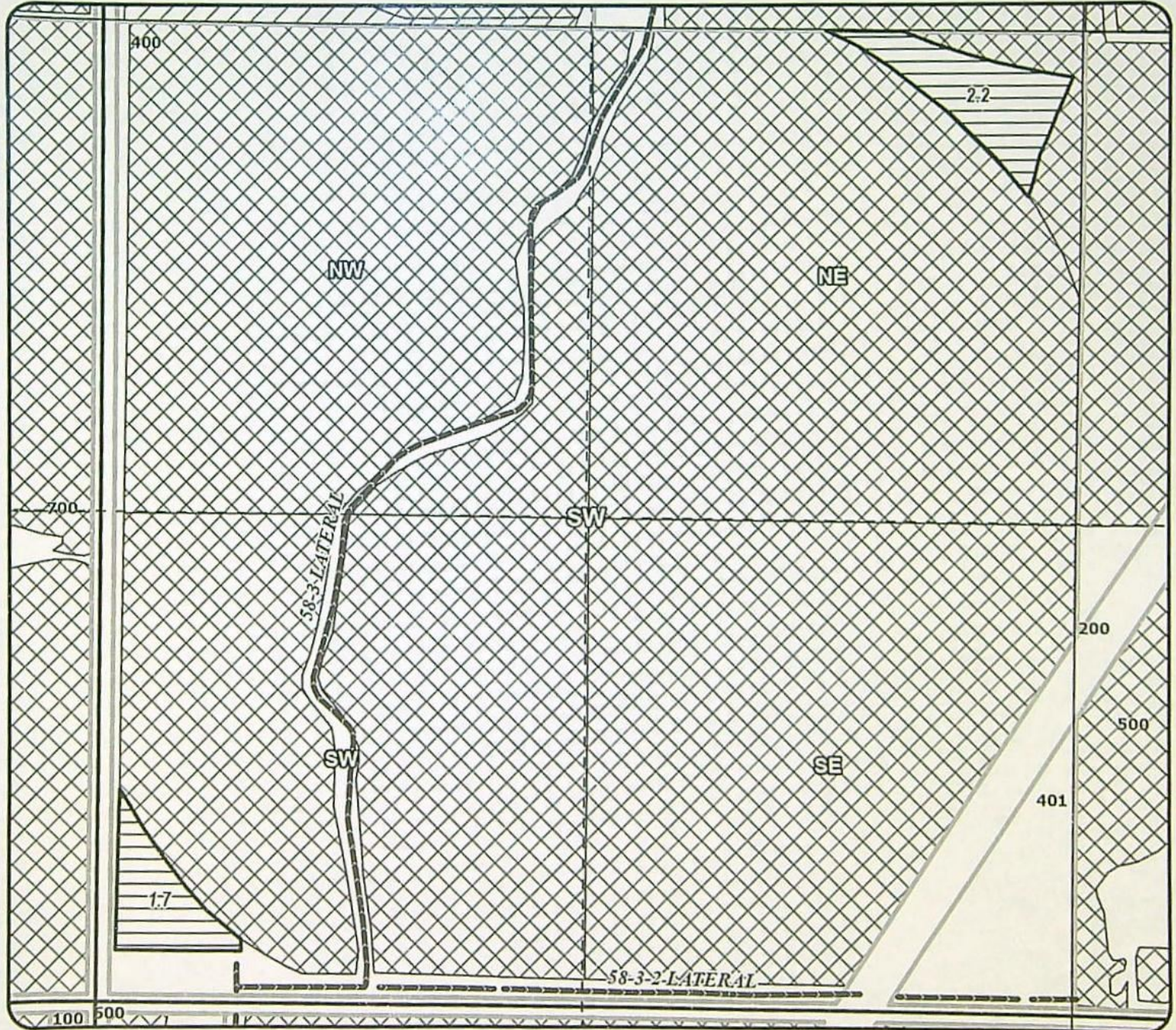
13971

# NORTH UNIT IRRIGATION DISTRICT 2021 DISTRICT TRANSFER APPLICATION "ON" MAP

DINN: #2021-04 "ON" FOR FORRISTALL  
CERTIFICATES: 72279 (IR), 72281 (IS)



**SUPERSEDED**



DINN	LEGAL DESCRIPTION	CERT	ACRES	USE	STATUS
2021-04	10-14-20-NE/SW-400	72279	2.20	IR	ON
2021-04	10-14-20-NE/SW-400	72281	2.20	IS	ON
2021-04	10-14-20-SW/SW-400	72279	1.70	IR	ON
2021-04	10-14-20-SW/SW-400	72281	1.70	IS	ON

**Legend**

- Transfer "On"
- Primary Water Right
- Supplemental Water Right
- Canals
- Taxlots

RECEIVED

APR 03 2022

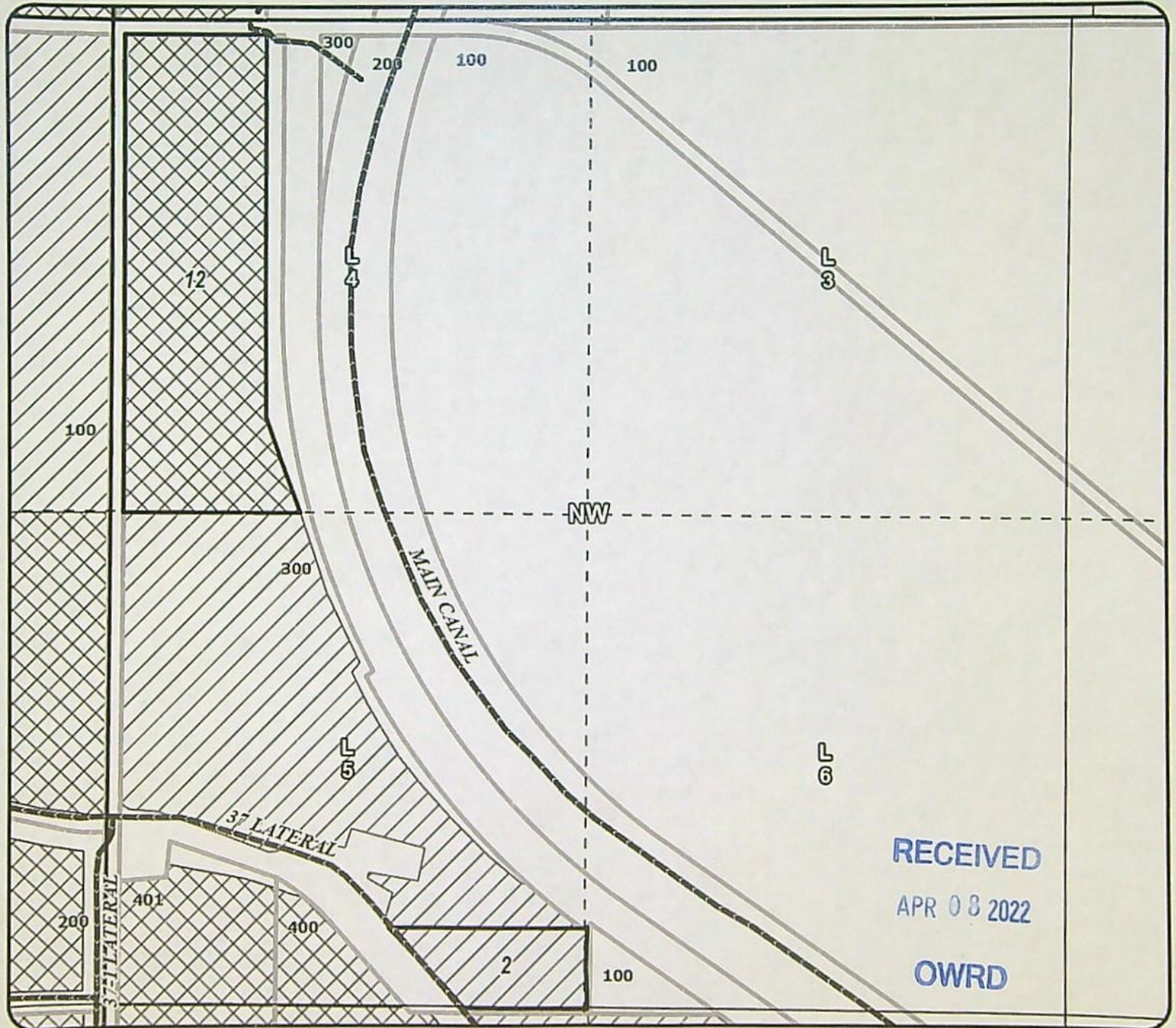
OWRD

13971

# NORTH UNIT IRRIGATION DISTRICT **SUPERSEDED** 2021 DISTRICT TRANSFER APPLICATION "OFF" MAP

N  
W E  
S  
1:4,800  
December 2021

DINN: #2021-16 "OFF" FOR IVERSON REVOCABLE TRUST  
CERTIFICATES: 93422 (IR), 72279 (IR), 72281 (IS)



DINN	LEGAL DESCRIPTION	CERT	ACRES	USE	STATUS
2021-16	13-12-12-NW/NW-300	72279	12.00	IR	OFF
2021-16	13-12-12-NW/NW-300	72281	12.00	IS	OFF
2021-16	13-12-12-SW/NW-300	93422	2.00	IR	OFF

### Legend

- Transfer "Off"
- Primary Water Right
- Supplemental Water Right
- Canals
- Taxlots

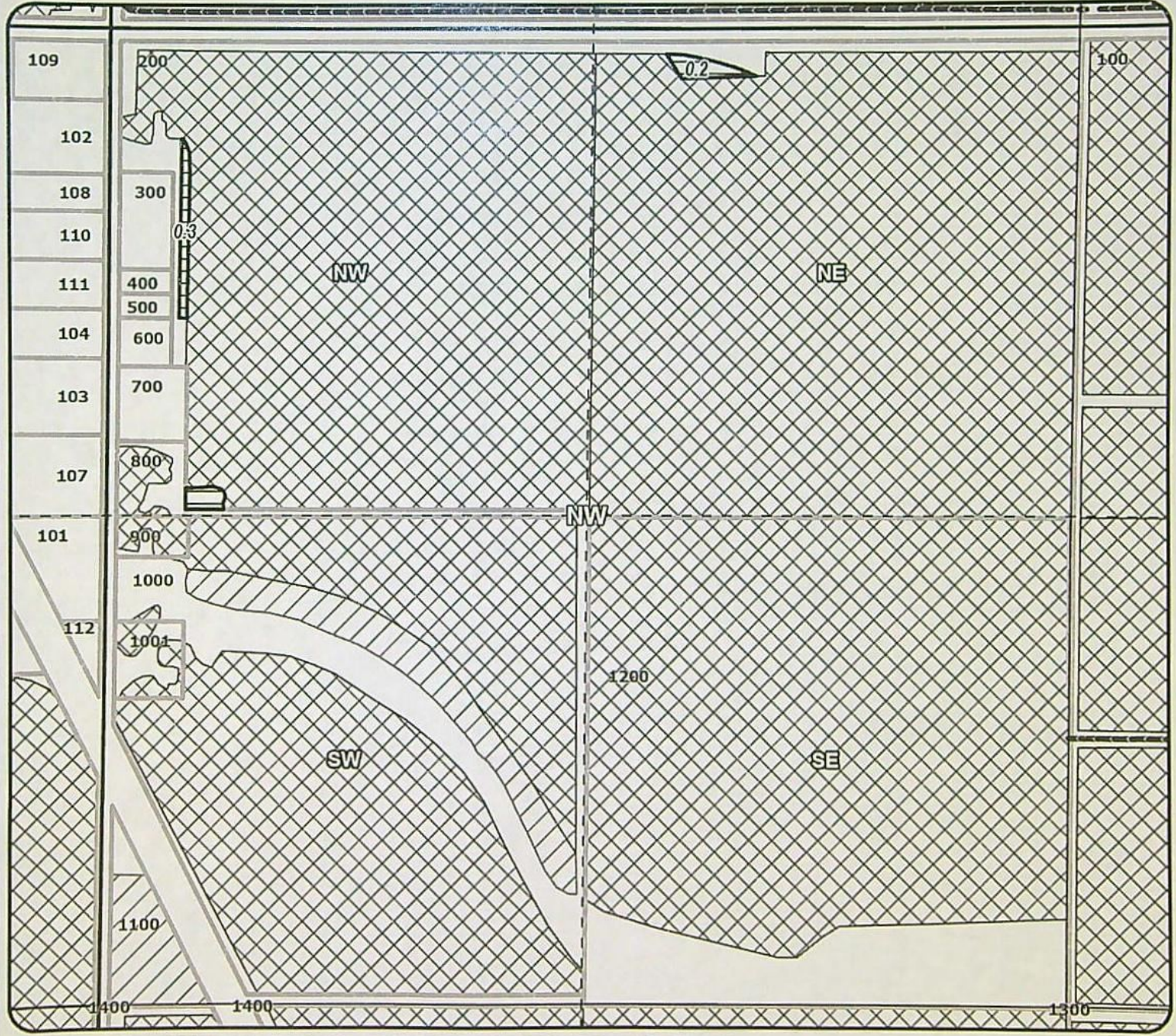
13971

# NORTH UNIT IRRIGATION DISTRICT 2021 DISTRICT TRANSFER APPLICATION "ON" MAP



DINN: #2021-18 "ON" FOR SAMSEL  
CERTIFICATES: 72279 (IR), 72281 (IS)

**SUPERSEDED**



DINN	LEGAL DESCRIPTION	CERT	ACRES	USE	STATUS
2021-18	10-13-10-NW/NW-200	72279	0.30	IR	ON
2021-18	10-13-10-NW/NW-200	72281	0.30	IS	ON
2021-18	10-13-10-NE/NW-200	72279	0.20	IR	ON
2021-18	10-13-10-NE/NW-200	72281	0.20	IS	ON

- Legend**
- Transfer "On"
  - Primary Water Right
  - Supplemental Water Right
  - Canals
  - Taxlots

RECEIVED

APR 08 2022

OWRD

13971

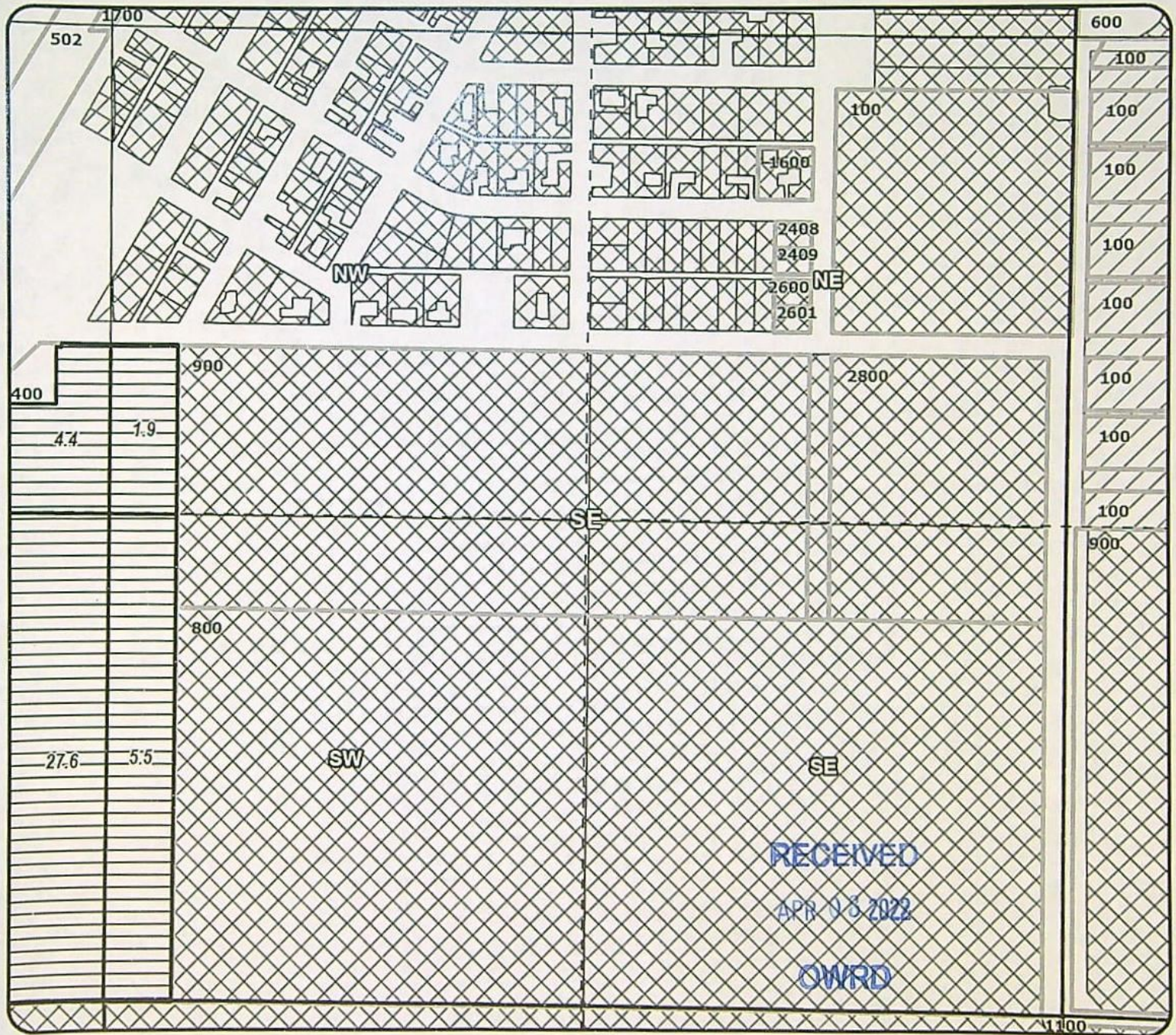
# NORTH UNIT IRRIGATION DISTRICT 2021 DISTRICT TRANSFER APPLICATION "ON" MAP

DINN: #2021-19 "ON" FOR AMERICAN INVESTING, LLC  
 CERTIFICATES: 72279 (IR), 72281 (IS)



1:4,800  
December 2021

**SUPERSEDED**



DINN	LEGAL DESCRIPTION	CERT	ACRES	USE	STATUS
2021-19	11-13-28-NW/SE-400	72279	1.90	IR	ON
2021-19	11-13-28-NW/SE-400	72281	1.90	IS	ON
2021-19	11-13-28-SW/SE-400	72279	5.50	IR	ON
2021-19	11-13-28-SW/SE-400	72281	5.50	IS	ON

- Legend**
- Transfer "On"
  - Primary Water Right
  - Supplemental Water Right
  - Canals
  - Taxlots

13971





T-13971

### Checklist for District Transfer Intake – Division 385

Permanent or Non-Use district transfers are for POU *ONLY*.

Temporary district transfers can include changes in POD/POA (to facilitate a change in POU) and are limited to a single year.

Please assure a "Supplemental Form A" is included for each water right involved, and that all required attachments are completed and included.

*Note: Generally speaking, we prefer not to return district applications for deficiencies; if it is questionable, please check with the District Transfer Program advisor before returning the application.*

- Identify the type of district transfer application. (Note: a "District Notice" is not an application, but at the after the end of the irrigation season, District Permanent Applications may include copies of prior District Notices.)  
Sometimes districts inadvertently use parts of two different types of transfer forms when filing. If not sure if a district is submitting a Transfer Notice or a District Transfer, or if not sure if a district is submitting a District Temporary or District Permanent Transfer, or not sure if a district is submitting a regular transfer or a District Transfer, please contact Ann or Joan.

- Is the use proposed for transfer irrigation or supp'l irrigation? If not please contact Ann or Joan.

#### These items need to be included in the district transfer application:

- Transfer Application communicating rights affected and includes signature.
- POU listing – both "authorized/from" and "proposed/to". Multiple formats accepted.
- POD/POA listing – if temporary – both "authorized/from" and proposed/to"
- Land Use Information Form – Not required if (a) for place of use change only (b) existing and proposed water use is located entirely w/in EFU or w/in an irrigation district (c) The change does not involve the placement or modification of structures, including but no limited to water diversions, impoundments, distribution facilities , water wells and well houses and (d) application involves irrigation water uses ONLY.
- Maps -- both "authorized/from" and "proposed/to" (From and to can be on same map.)  
**NOTE- districts are authorized to submit the maps in multiple digital formats and often submit maps via email. If maps are not submitted, please contact Ann or Joan.**
- Appropriate Fees