

Request for Assignment



Oregon Water Resources Department
725 Summer Street NE, Suite A
Salem, Oregon 97301-1266
(503) 986-0900
www.oregon.gov/owrd

If the Department determines that the application is incomplete, fees have not been paid, or the required documents are not acceptable, the application and all fees submitted will be returned to the applicant.

If for multiple rights, a separate form and fee for each right will be required.

Canyon Farm II, LLC c/o Fall Line Capital LLC

(Name of Current Holder of Record)

160 Bovert Road, Suite 310

San Mateo, CA 94402

650-235-4032

(Mailing Address)

(City) (State) (Zip)

(Phone #)

hereby assign all my interest in and to the entire application/permit/transfer order/limited license/groundwater statement; (example, sold all the land authorized under the right)

hereby assign all my interest in and to a portion of application/permit/transfer order/limited license/groundwater statement; (*You must include a map showing the portion of the application/permit/transfer order/limited license/groundwater statement to be assigned.* Example, sold a portion of the land authorized under the right)

hereby assign a portion of my interest in and to the entire application/permit/transfer order/limited license/groundwater statement; (example, adding an additional person)

Application # _____; Permit # _____; Transfer Order # T-12247;

Limited License # _____; Groundwater Statement # _____;

as filed in the office of the Water Resources Director, to:

Port of Morrow Attn: Miff Devin

(Name of New Owner)

PO Box 200, 2 Marine Drive

Boardman, OR 97818

(541) 481-7467

(Mailing Address)

(City) (State) (Zip)

(Phone #)

Note: If there are other owners of the property described in the application, permit, transfer order, limited license, or groundwater statement, you must provide a list of all other owners' names and mailing addresses and attach it to this form. Write the initials (first letters) of your first and last names at the spot indicated below.

_____ I hereby certify that I have notified all other owners of the property described in this application, permit, transfer order, limited license, or groundwater statement of this Request of Assignment.

Other Property Owner on Transfer - Easterday Farm Dairy LLC has been dissolved (see attached Oregon Secretary of State Articles of Dissolution on 3/1/2019; Registry # 1519552-92)

Witness my hand this 31 day of January, 2025.
(Day) (Month) (Year)

Signature of Current Holder of Record _____

Joel Edmonds

Failure to provide any of the required information will result in the return of your application.

This certifies assignment and record change at Oregon Water Resources Department effective 8:00 a.m. on date of receipt at Salem, Oregon.

Fee receipt # 144668

For Director by Mary F. Bjork, Program Analyst in Water Rights Division. *MFB*

The completed "Request for Assignment" form *must* be submitted to the Department along with the recording fee of \$120.

*Assign - Approve
MFB 2-10-2025*

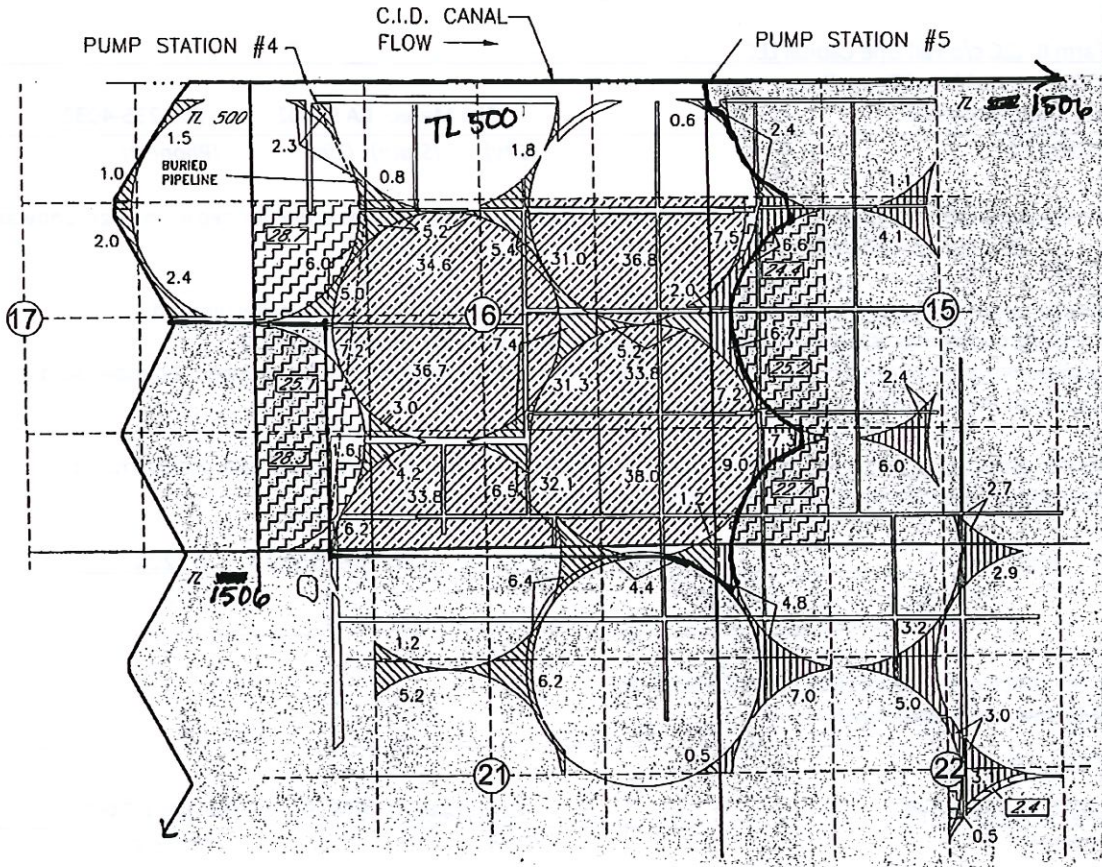
Received

FEB 06 2025






OWRD

**TRANSFER APPLICATION MAP
WILLOW CREEK DAIRY TO SAGE HOLLOW RANCH, LLC
FOR PORTIONS OF CERTIFICATES 86992, 86993, AND 80062
T3N, R26E, W.M., MORROW COUNTY**


SHEET 1 OF 2 "FROM MAP"



LEGEND

-  86.4 AC OF CERT 86992
-  66.4 AC OF CERT 86993
-  350.2 AC OF CERT 80062
-  AC OF CERT 80062 In OTR NOT ASSOCIATED WITH THIS TRANSFER
-  AC OF CERT 86993 In OTR NOT ASSOCIATED WITH THIS TRANSFER

Canyon Farm II, LLC



NOTE: THE PURPOSE OF THIS MAP IS TO IDENTIFY THE APPROXIMATE LOCATION OF THE WATER RIGHT. IT IS NOT INTENDED TO PROVIDE INFORMATION RELATIVE TO THE LOCATION OF PROPERTY OWNERSHIP BOUNDARY LINES. THE LOCATIONS AND SIZES WHERE SHOWN WERE PROVIDED BY FARM OPERATIONAL PERSONNEL AND ARE APPROXIMATE LOCATIONS AND SIZES.

Received
FFR 06 2025
OWRD

RECEIVED
OCT 08 2019
OWRD

RECEIVED BY OWRD
JAN 15 2016
SALEM, OR

T 12247