

Application for Permit Amendment

Part 1 of 5 – Minimum Requirements Checklist



Oregon Water Resources Department
725 Summer Street NE, Suite A
Salem, Oregon 97301-1266
(503) 986-0900
www.oregon.gov/OWRD

This permit amendment application will be returned if Parts 1 through 5 and all required attachments are not completed and included.

For questions, please call (503) 986-0900, and ask for Transfer Section.

Check all items included with this application. (N/A = Not Applicable)

Received

FEB 28 2025

OWRD

- ☒ Part 1 – Completed Minimum Requirements Checklist.
- ☒ Part 2 – Completed Application Map Checklist.
- ☒ Part 3 – Application Fee, payable by check to the Oregon Water Resources Department, and completed Fee Worksheet, page 3. Try the new online fee calculator at:
http://apps.wrd.state.or.us/apps/misc/wrd_fee_calculator.
- ☒ Part 4 – Completed Applicant Information and Signature.
- ☒ Part 5 – Information about Permits to be Amended: **Number of permits to be amended: 2**
List the Permits here: S-54980 AND S-55268
Please include a separate Part 5 for each permit. (See instructions on page 6)
- ☒ Completed Permit Amendment Application Map (Does not have to be prepared by a Certified Water Right Examiner).
- ☐ ☒ N/A Request for Assignment Form and statutory fee. The request for assignment form has to be completed if the applicant is **not** the permit holder of record and needs to be assigned to the permit; **or** the landowner of the proposed place of use is **not** the permit holder of record and needs to be assigned to the permit (the Request for Assignment Form is available online at <https://www.oregon.gov/OWRD/Forms/Pages/default.aspx>). Assignment is not needed if the applicant is the permit holder of record.
- ☒ ☐ N/A Affidavit(s) of Consent are required from all permit holder(s) of record if the permit is not assigned to the applicant **or** other permit holders of record that are not listed as applicants.
- ☒ ☐ N/A Oregon Water Resources Department's Land Use Information Form with approval and signature (or signed land use form receipt stub) from each local land use authority in which water is to be diverted, conveyed, and/or used. Not required if water is to be diverted, conveyed, and/or used only on federal lands or if **all** of the following apply: a) a change in place of use only, b) no structural changes, c) the use of water is for irrigation only, and d) the use is located within an irrigation district or an exclusive farm use zone.
- ☐ ☒ N/A Water Well Report/Well Log for changes in point(s) of appropriation (well(s)) or additional point(s) of appropriation.
- ☐ ☒ N/A Geologist Report for a change from a surface water point of diversion to a ground water point of appropriation (well), if the proposed well is more than 500 feet from the surface water source and more than 1000 feet upstream or downstream from the point of diversion. (ORS 540.531(2) or (3)).

(For Staff Use Only)

WE ARE RETURNING YOUR APPLICATION FOR THE FOLLOWING REASON(S):

- | | |
|--|---|
| <input type="checkbox"/> Application fee not enclosed/insufficient | <input type="checkbox"/> Map not included or incomplete |
| <input type="checkbox"/> Land Use Form not enclosed or incomplete | |
| <input type="checkbox"/> Additional signature(s) required | <input type="checkbox"/> Part _____ is incomplete |

Other/Explanation _____

Staff: _____ 503- _____ Date: ____/____/____

Received

FEB 07 2025

OWRD

Part 2 of 5 – Permit Amendment Map Checklist

Your permit amendment application will be returned if any of the map requirements listed below are not met.

Please be sure that the map you submit includes all the items listed below and meets the requirements of OAR 690-380-3100, however, the map does not have to be prepared by a Certified Water Right Examiner. Check all boxes that apply.

Received

FEB 28 2025

OWRD

- ☐ ☒ N/A If more than three permits are involved, separate maps for each permit.
- ☒ Permanent quality printed with dark ink on good quality paper.
- ☒ The size of the map can be 8½ x 11 inches, 8½ x 14 inches, 11 x 17 inches, or up to 30 x 30 inches. For 30 x 30 inch maps, one extra copy is required.
- ☒ A north arrow, a legend, and scale.
- ☒ The scale of the map must be: 1 inch = 400 feet, 1 inch = 1,320 feet, the scale of the county assessor map if the scale is not smaller than 1 inch = 1,320 feet, or a scale that has been pre-approved by the Department.
- ☒ Township, Range, Section, ¼ ¼, DLC, Government Lot, and other recognized public land survey lines.
- ☒ Tax lot boundaries (property lines) are required. Tax lot numbers are recommended.
- ☒ Major physical features including rivers and creeks showing direction of flow, lakes and reservoirs, roads, and railroads.
- ☒ Major water delivery system features from the point(s) of diversion/appropriation such as main pipelines, canals, and ditches.
- ☒ Existing place of use that includes separate hachuring for each water use permit, priority date, and use including number of acres in each quarter-quarter section, government lot, or in each quarter-quarter section as projected within government lots, donation land claims, or other recognized public land survey subdivisions. If less than the entirety of the permit is being changed, a separate hachuring is needed for the portion of the permit left unchanged.
- ☒ ☐ N/A If you are proposing a change in place of use, show the proposed place of use with hachuring that includes separate hachuring for each permit, priority date, and use including number of acres in each quarter-quarter section, government lot, or in each quarter-quarter section as projected within government lots, donation land claims, or other recognized public land survey subdivisions.
- ☒ Existing point(s) of diversion or well(s) with distance and bearing or coordinates from a recognized survey corner. This information can be found in your water use permit.
- ☐ ☒ N/A If you are proposing a change in point(s) of diversion or well(s), show the proposed location and label it clearly with distance and bearing or coordinates. If GPS coordinates are used, latitude-longitude coordinates may be expressed as either degrees-minutes-seconds with at least one digit after the decimal (example – 42°32'15.5") or degrees-decimal with five or more digits after the decimal (example – 42.53764°).

Received

FEB 07 2025

TACS

OWRD

OWRD

FEE WORKSHEET for PERMIT AMENDMENT			
1	Base Fee (includes one type of change to one permit for up to 1 cfs)	1	\$1,360
2	Types of change proposed: <input checked="" type="checkbox"/> Place of Use <input type="checkbox"/> Point of Diversion/Appropriation Number of above boxes checked = <u>1 (2a)</u> Subtract 1 from the number in line 2a = <u>0 (2b)</u> <i>If only one change, this will be 0</i> Multiply line 2b by \$1090 and enter »	2	0
3	Number of permits included in Permit Amendment <u>2 (3a)</u> Subtract 1 from the number in 3a: <u>1 (3b)</u> <i>If only one permit this will be 0</i> Multiply line 3b by \$610 and enter »	3	610.00
4	Do you propose to add or change a well, or change from a surface water POD to a well? <input checked="" type="checkbox"/> No: enter 0 <input type="checkbox"/> Yes: enter \$480 for the 1 st well to be added or changed _____ (4a) Do you propose to add or change additional wells? <input checked="" type="checkbox"/> No: enter 0 <input type="checkbox"/> Yes: multiply the number of additional wells by \$410 _____ (4b) Add line 4a to line 4b and enter »	4	
5	Do you propose to change the place of use? <input type="checkbox"/> No: enter 0 on line 5 <input checked="" type="checkbox"/> Yes: enter the cfs for the portions of the permits to be amended (see below*): <u>0.21 (5a)</u> Subtract 1.0 from the number in 5a above: <u>-0.79 (5b)</u> If 5b is 0, enter 0 on line 5 » If 5b is greater than 0, round up to the nearest whole number: _____ (5c) and multiply 5c by \$350, then enter on line 5 »	5	0
6	Add entries on lines 1 through 5 above » » » » » » » » » » » » » » » » Subtotal:	6	\$1970
7	Is this permit amendment: <input type="checkbox"/> necessary to complete a project funded by the Oregon Watershed Enhancement Board (OWEB) under ORS 541.932? <input type="checkbox"/> endorsed in writing by ODFW as a change that will result in a net benefit to fish and wildlife habitat? If one or more boxes is checked, multiply line 6 by 0.5 and enter on line 7 If no box is applicable, enter 0 on line 7 »	7	
8	Subtract line 7 from line 6 » Permit Amendment Fee:	8	\$1970

*Example for Line 5a calculation to transfer 45.0 acres of Primary Permit S-12345 (total 1.25 cfs for 100 acres) and 45.0 acres of Supplemental Permit S-87654 (1/80 cfs per acre) on the same land:

- For irrigation calculate cfs for each permit involved as follows:
 - Divide total authorized cfs by total acres in the permit (for S-12345, $1.25 \text{ cfs} \div 100 \text{ ac}$); then multiply by the number of acres to be changed to get the application cfs ($\times 45 \text{ ac} = 0.56 \text{ cfs}$).
 - If the water right permit does not list total cfs, but identifies the allowable use as 1/40 or 1/80 of a cfs per acre; multiply number of acres proposed for change by either 0.025 (1/40) or 0.0125 (1/80). (For S-87654, $45.0 \text{ ac} \times 0.0125 \text{ cfs/ac} = 0.56 \text{ cfs}$)
- Add cfs for the portions of permits on all the land included in the application; however **do not count cfs for supplemental permits on acreage for which you have already calculated the cfs fee for the primary permit on the same land**. The fee should be assessed only once for each "on the ground" acre included in the application. (In this example, blank 5a would be only 0.56 cfs, since both permits serve the same 45.0 acres. Blank 5b would be 0 and Line 5 would then also become 0).

Part 4 of 5 – Applicant Information and Signature

Applicant Information

APPLICANT/BUSINESS NAME JJMC LLC c/o Joe McElligott			PHONE NO. 1 541 701 7757	ADDITIONAL CONTACT NO.
ADDRESS PO Box 4			FAX NO.	
CITY lone	STATE OR	ZIP 97843	E-MAIL joejerimac@mac.com	
BY PROVIDING AN E-MAIL ADDRESS, CONSENT IS GIVEN TO RECEIVE ALL CORRESPONDENCE FROM THE DEPARTMENT ELECTRONICALLY. COPIES OF THE FINAL ORDER DOCUMENTS WILL ALSO BE MAILED.				

Agent Information – The agent is authorized to represent the applicant in all matters relating to this application.

AGENT/BUSINESS NAME William Porfily			PHONE NO. 541 561 7259	ADDITIONAL CONTACT NO.
ADDRESS P.O. Box 643			FAX NO.	
CITY Stanfield	STATE OR	ZIP 97875	E-MAIL wporfily@gmail.com	
BY PROVIDING AN E-MAIL ADDRESS, CONSENT IS GIVEN TO RECEIVE ALL CORRESPONDENCE FROM THE DEPARTMENT ELECTRONICALLY. COPIES OF THE FINAL ORDER DOCUMENTS WILL ALSO BE MAILED.				

Explain in your own words what you propose to accomplish with this transfer application, and why:

I am transferring my water rights from the existing place of use to better farmland that I recently acquired. I will improve my irrigation efficiency on the new farmland by using sprinklers instead of flood irrigation.

If you need additional space, continue on a separate piece of paper and attach to the application as "Attachment 1".

☐ Check this box if this project is fully or partially funded by the American Recovery and Reinvestment Act. (Federal stimulus dollars)

Is the applicant the permit holder of record? ☐ Yes ☒ No

If NO, include either:

- ☐ A completed assignment form (with required statutory assignment fee), assigning all or a portion of the permit to the applicant(s), OR
- ☐ An affidavit of consent from the permit holder(s) of record that gives permission for the applicant to amend the permit.

Has the Completion ("C") Date of the permit(s) in this application expired? ☐ Yes ☒ No

If YES, this application will not be accepted by the Department.


If NO, what are the completion dates of the permit(s)? **Permit S-54980 is October 1, 2030, and Permit S-55268 is September 09, 2025**

- If the permit completion date expires while the Permit Amendment Application is pending, the Department will not approve the Permit Amendment Application until an Extension of Time Application is approved for the permit.
- You may consider using the Reimbursement Authority process to expedite the processing of this Permit Amendment Application if the completion date of the permit expires within 6 months of the date of filing this application.

By my signature below, I confirm that I understand:

- Prior to Department approval of the permit amendment, I may be required to submit payment to the Department for publication of a notice in a newspaper with general circulation in the area where the permit is located, once per week for two consecutive weeks. If more than one qualifying newspaper is available, I suggest publishing the notice in the following newspaper: **Eastern Oregonian**

I (we) affirm that the information contained in this application is true and accurate.


Applicant Signature

Joe McElligott, JJMC LLC, Authorized Rep
Print Name (and Title if applicable)

61-141-24

Received
14619 -
FEB 07 2025

Check one of the following:

- ☒ The applicant is responsible for completion of change(s). Notices and correspondence should continue to be sent to the applicant.
- ☐ The permit holder(s) of record will be responsible for completing the proposed change(s) after the final order is issued. Copies of notices and correspondence should be sent to the permit holder(s) of record.


Check the appropriate box, if applicable:

- ☒ Check here if any of the permits proposed for amendment are or will be located within or served by an irrigation or other water district.

IRRIGATION DISTRICT NAME Willow Creek District Improvement Company C/O Brian Thompson	ADDRESS 55805 Highway 74	
CITY Heppner	STATE OR	ZIPCODE 97836

- ☐ Check here if water for any of the permits supplied under a water service agreement or other contract for stored water with a federal agency or other entity.

ENTITY NAME	ADDRESS	
CITY	STATE	ZIP



To meet State Land Use Consistency Requirements, you must list all local governments (each county, city, municipal corporation, or tribal government) within whose jurisdiction water will be diverted, conveyed or used.

ENTITY NAME Morrow County	ADDRESS 215 NE Main Ave	
CITY Irrigon	STATE OR	CITY Irrigon

ENTITY NAME	ADDRESS	
CITY	STATE	ZIP

ENTITY NAME	ADDRESS	
CITY	STATE	ZIP

Received
FEB 28 2025
OWRD

Received
FEB 07 2025
OWRD

Part 5 of 5 – Water Right Information

Please use a separate Part 5 for each water right being changed. See instructions on page 6, to copy and paste additional Part 5s, or to add additional rows to tables within the form.

CERTIFICATE # S-54980

Description of Water Delivery System

System capacity: 6.62 cubic feet per second (cfs) OR

_____ gallons per minute (gpm)

Describe the current water delivery system or the system that was in place at sometime within the last five years. Include information on the pumps, canals, pipelines, and sprinklers used to divert, convey, and apply the water at the authorized place of use. **The ground under the portion of Permit S-54980 that is associated with this transfer is irrigated with flood irrigation and seepage from flood canals and flooded fields. Willow Creek Reservoir releases water into Willow Creek and flows approximately 17.5 miles to POD #3. The water is diverted from Willow Creek at POD #3 with a low lift 10 hp, 6.62 cfs, propeller pump and discharged into a main ditch. The main ditch has a capacity of 9.8 cfs. It is an earthen ditch which transports the irrigation water to the POU. There is also a secondary ditch which branches off the main ditch which is used to provide flood irrigation and seepage irrigation to the POU. The capacity of the secondary ditch is 11.1 cfs. Refer to the COBU report for Transfer T-9454 on file with the OWRD for specific details on the pump and canals.**

Table 1. Location of Authorized and Proposed Point(s) of Diversion (POD) or Appropriation (POA)

(Note: If the POD/POA name is not specified on the certificate, assign it a name or number here.)

POD/POA Name or Number	Is this POD/POA Authorized on the Certificate or is it Proposed?	If POA, OWRD Well Log ID# (or Well ID Tag # L-___)	Twp		Rng		Sec	¼ ¼		Tax Lot, DLC or Gov't Lot	Measured Distances (from a recognized survey corner)
Emert Ranches											
POD #2	<input checked="" type="checkbox"/> Authorized <input type="checkbox"/> Proposed		1	S	24	E	11	SE	NE	400	2120 Ft South and 30 Ft West from NE corner, Section 11
POD #3	<input checked="" type="checkbox"/> Authorized <input type="checkbox"/> Proposed		1	S	24	E	11	SW	NE	400	1400 Ft South and 1000 Ft East from N1/4 corner, Section 11
POD #4	<input checked="" type="checkbox"/> Authorized <input type="checkbox"/> Proposed		1	S	24	E	11	SE	NW	400	1750 Ft South and 2060 Ft East from NW corner, Section 11
POD #5	<input checked="" type="checkbox"/> Authorized <input type="checkbox"/> Proposed		1	S	24	E	10	NE	NE	400	20 Ft South and 1240 Ft West from NE corner, Section 10

Received
FEB 28 2025
OWRD

Received
FEB 07 2025
OWRD

Check all type(s) of change(s) proposed below (change "CODES" are provided in parentheses):

- | | |
|---|---|
| <input checked="" type="checkbox"/> Place of Use (POU) | <input type="checkbox"/> Supplemental Use to Primary Use (S to P) |
| <input type="checkbox"/> Character of Use (USE) | <input type="checkbox"/> Point of Appropriation/Well (POA) |
| <input type="checkbox"/> Point of Diversion (POD) | <input type="checkbox"/> Additional Point of Appropriation (APOA) |
| <input type="checkbox"/> Additional Point of Diversion (APOD) | <input type="checkbox"/> Substitution (SUB) |
| <input type="checkbox"/> Surface Water POD to Ground Water
POA (SW/GW) | <input type="checkbox"/> Government Action POD (GOV) |

Will all of the proposed changes affect the entire water right?

- ☐ Yes Complete only the Proposed ("to" or "on" lands) section of Table 2 on the next page. Use the "CODES" listed above to describe the proposed changes.
- ☒ No Complete all of Table 2 to describe the portion of the water right to be changed.

Received
FEB 28 2025
OWRD

Received
FEB 07 2025
OWRD

Please use and attach additional pages of Table 2 as needed.
See page 6 for instructions.

Do you have questions about how to fill-out the tables?
Contact the Department at 503-986-0900 and ask for Transfer Staff.

Table 2. Description of Changes to Water Right Certificate # S-54980

List the change proposed for the acreage in each ¼ ¼. If more than one change is proposed, specify the acreage associated with each change.
If there is more than one POD/POA involved in the proposed changes, specify the acreage associated with each POD/POA.

AUTHORIZED (the "from" or "off" lands) The listing that appears on the certificate BEFORE PROPOSED CHANGES List only that part or portion of the water right that will be changed.										Proposed Changes (see "CODES" from previous page)	PROPOSED (the "to" or "on" lands) The listing as it would appear AFTER PROPOSED CHANGES are made.													
Twp	Rng	Sec	¼ ¼	Tax Lot	Gvt Lot or DLC	Acres	Type of USE listed on Certificate	POD(s) or POA(s) (name or number from Table 1)	Priority Date		Twp	Rng	Sec	¼ ¼	Tax Lot	Gvt Lot or DLC	Acres	New Type of USE	POD(s)/ POA(s) to be used (from Table 1)	Priority Date				
1	S	24	E 2	SW	SW	400		1.5	SUPP IRR	Emert Ranches PODs #2, #3, #4, & #5	1/06/09	POU	1	S	24	E 12	SE	SW	200		6.3	SUPP IRR	Emert Ranches POD #2	1/06/09
1	S	24	E 3	SE	SE	400		8.0	SUPP IRR	Emert Ranches PODs #2, #3, #4, & #5	1/06/09	POU	1	S	24	E 12	SW	SE	2400		1.1	SUPP IRR	Emert Ranches POD #2	1/06/09
1	S	24	E 10	NE	NE	400		1.0	SUPP IRR	Emert Ranches PODs #2, #3, #4, & #5	1/06/09	POU	1	S	24	E 13	NW	NE	2400		0.05	SUPP IRR	Emert Ranches POD #2	1/06/09
1	S	24	E 11	NW	NW	400		3.8	SUPP IRR	Emert Ranches PODs #2, #3, #4, & #5	1/06/09	POU	1	S	24	E 13	NE	NW	2400		6.25	SUPP IRR	Emert Ranches POD #2	1/06/09
													1	S	24	E 13	SE	NW	2400		0.6	SUPP IRR	Emert Ranches POD #2	1/06/09
TOTAL ACRES:								14.3				TOTAL ACRES:								14.3				

Additional remarks: _____.


Received
FEB 02 2025
OWRD

Received
FEB 28 2025
OWRD

For Place of Use or Character of Use Changes

Are there other water right certificates, water use permits or ground water registrations associated with the "from" or the "to" lands? ☒ Yes ☐ No

If YES, list the certificate, water use permit, or ground water registration numbers: C 94761, C 94762 and permit S-55268



Pursuant to ORS 540.510, any "layered" water use such as an irrigation right that is supplemental to a primary right proposed for transfer must be included in the transfer or be cancelled. Any change to a ground water registration must be filed separately in a ground water registration modification application.

For Substitution (ground water supplemental irrigation will be substituted for surface water primary irrigation)

Ground water supplemental Permit or Certificate # N/A;

Surface water primary Certificate # N/A.

For a change from Supplemental Irrigation Use to Primary Irrigation Use

Identify the primary certificate to be cancelled. Certificate # N/A

For a change in point(s) of appropriation (well(s)) or additional point(s) of appropriation: N/A

- ☐ Well log(s) are attached for each authorized and proposed well(s) that are clearly labeled and associated with the corresponding well(s) in Table 1 above and on the accompanying application map.

Tip: You may search for well logs on the Department's web page at:

http://apps.wrd.state.or.us/apps/gw/well_log/Default.aspx

Received

FEB 28 2025

OWRD

AND/OR

- ☐ Describe the construction of the authorized and proposed well(s) in Table 3 for any wells that do not have a well log. For *proposed wells not yet constructed or built*, provide "a best estimate" for each requested information element in the table. The Department recommends you consult a licensed well driller, geologist, or certified water right examiner to assist with assembling the information necessary to complete Table 3.

Table 3. Construction of Point(s) of Appropriation N/A

Any well(s) in this listing must be clearly tied to corresponding well(s) described in Table 1 and shown on the accompanying application map. Failure to provide the information will delay the processing of your transfer application until it is received. The information is necessary for the department to assess whether the proposed well(s) will access the same source aquifer as the authorized point(s) of appropriation (POA). The Department is prohibited by law from approving POA changes that do not access the same source aquifer.

Proposed or Authorized POA Name or Number	Is well already built? (Yes or No)	If an existing well: OWRD Well ID Tag No. L-____	Total well depth	Casing Diameter	Casing Intervals (feet)	Seal depth(s) (intervals)	Perforated or screened intervals (in feet)	Static water level of completed well (in feet)	Source aquifer (sand, gravel, basalt, etc.)	Well-specific rate (cfs or gpm). If less than full rate of water right

Received

FEB 07 2025

OWRD

Part 5 of 5 – Water Right Information

Please use a separate Part 5 for each water right being changed. See instructions on page 6, to copy and paste additional Part 5s, or to add additional rows to tables within the form.

CERTIFICATE # S-55268

Description of Water Delivery System

System capacity: 6.62 cubic feet per second (cfs) OR

 gallons per minute (gpm)

Describe the current water delivery system or the system that was in place at sometime within the last five years. Include information on the pumps, canals, pipelines, and sprinklers used to divert, convey, and apply the water at the authorized place of use. The ground under the portion of Permit S-55268 that is associated with this transfer is irrigated with flood irrigation and seepage from flood canals and flooded fields. Willow Creek Reservoir releases water into Willow Creek and flows approximately 17.5 miles to POD #3. The water is diverted from Willow Creek at POD #3 with a low lift 10 hp, 6.62 cfs, propeller pump and discharged into a main ditch. The main ditch has a capacity of 9.8 cfs. It is an earthen ditch which transports the irrigation water to the POU. There is also a secondary ditch which branches off the main ditch which is used to provide flood irrigation and seepage irrigation to the POU. The capacity of the secondary ditch is 11.1 cfs. Refer to the COBU report for Transfer T-9454 on file with the OWRD for specific details on the pump and canals.

Received

FEB 28 2025

OWRD

Table 1. Location of Authorized and Proposed Point(s) of Diversion (POD) or Appropriation (POA)

(Note: If the POD/POA name is not specified on the certificate, assign it a name or number here.)

POD/POA Name or Number	Is this POD/POA Authorized on the Certificate or is it Proposed?	If POA, OWRD Well Log ID# (or Well ID Tag # L-___)	Twp	Rng	Sec	¼	¼	Tax Lot, DLC or Gov't Lot	Measured Distances (from a recognized survey corner)
<u>Emert Ranches</u>									
<u>POD #2</u>	<input checked="" type="checkbox"/> Authorized <input type="checkbox"/> Proposed		<u>1</u>	<u>S</u>	<u>24</u>	<u>E</u>	<u>11</u>	<u>SE</u> <u>NE</u>	<u>400</u> <u>2120 Ft South and 30 Ft West from NE corner, Section 11</u>
<u>POD #3</u>	<input checked="" type="checkbox"/> Authorized <input type="checkbox"/> Proposed		<u>1</u>	<u>S</u>	<u>24</u>	<u>E</u>	<u>11</u>	<u>SW</u> <u>NE</u>	<u>400</u> <u>1400 Ft South and 1000 Ft East from N1/4 corner, Section 11</u>
<u>POD #5</u>	<input checked="" type="checkbox"/> Authorized <input type="checkbox"/> Proposed		<u>1</u>	<u>S</u>	<u>24</u>	<u>E</u>	<u>10</u>	<u>NE</u> <u>NE</u>	<u>400</u> <u>20 Ft South and 1240 Ft West from NE corner, Section 10</u>

Check all type(s) of change(s) proposed below (change "CODES" are provided in parentheses):

- | | |
|---|---|
| <input checked="" type="checkbox"/> Place of Use (POU) | <input type="checkbox"/> Supplemental Use to Primary Use (S to P) |
| <input type="checkbox"/> Character of Use (USE) | <input type="checkbox"/> Point of Appropriation/Well (POA) |
| <input type="checkbox"/> Point of Diversion (POD) | <input type="checkbox"/> Additional Point of Appropriation (APOA) |
| <input type="checkbox"/> Additional Point of Diversion (APOD) | <input type="checkbox"/> Substitution (SUB) |

Received

FEB 07 2025

OWRD

- ☐ Surface Water POD to Ground Water ☐ Government Action POD (GOV)
POA (SW/GW)

Will all of the proposed changes affect the entire water right?

- ☐ Yes Complete only the Proposed ("to" or "on" lands) section of Table 2 on the next page. Use the "CODES" listed above to describe the proposed changes.
- ☒ No Complete all of Table 2 to describe the portion of the water right to be changed.

Received
FEB 28 2025
OWRD

Received
FEB 07 2025
OWRD

Please use and attach additional pages of Table 2 as needed.
See page 6 for instructions.

Do you have questions about how to fill-out the tables?
Contact the Department at 503-986-0900 and ask for Transfer Staff.

Table 2. Description of Changes to Water Right Certificate # S-55268

List the change proposed for the acreage in each ¼ ¼. If more than one change is proposed, specify the acreage associated with each change.
If there is more than one POD/POA involved in the proposed changes, specify the acreage associated with each POD/POA.

AUTHORIZED (the “from” or “off” lands) The listing that appears on the certificate BEFORE PROPOSED CHANGES List only that part or portion of the water right that will be changed.											Proposed Changes (see “CODES” from previous page)	PROPOSED (the “to” or “on” lands) The listing as it would appear AFTER PROPOSED CHANGES are made.												
Twp	Rng	Sec	¼ ¼	Tax Lot	Gvt Lot or DLC	Acre	Type of USE listed on Certificate	POD(s) or POA(s) (name or number from Table 1)	Priority Date	Twp		Rng	Sec	¼ ¼	Tax Lot	Gvt Lot or DLC	Acre	New Type of USE	POD(s)/ POA(s) to be used (from Table 1)	Priority Date				
1	S	24	E 2	SW	SW	400		1.5	SUPP IRR	Emert Ranches POD #2, #3 & #5	3/8/18	POU	1	S	24	E 12	SE	SW	200		6.3	SUPP IRR	Emert Ranches POD #2	3/8/18
1	S	24	E 3	SE	SE	400		7.2	SUPP IRR	Emert Ranches POD #2, #3 & #5	3/8/18	POU	1	S	24	E 12	SW	SE	2400		1.1	SUPP IRR	Emert Ranches POD #2	3/8/18
1	S	24	E 10	NE	NE	400		1.0	SUPP IRR	Emert Ranches POD #2, #3 & #5	3/8/18	POU	1	S	24	E 13	NW	NE	2400		0.05	SUPP IRR	Emert Ranches POD #2	3/8/18
1	S	24	E 11	NW	NW	400		3.8	SUPP IRR	Emert Ranches POD #2, #3 & #5	3/8/18	POU	1	S	24	E 13	NE	NW	2400		6.05	SUPP IRR	Emert Ranches POD #2	3/8/18
TOTAL ACRES:							13.5					TOTAL ACRES:							13.5					

Additional remarks: _____.


Received
FEB 07 2025
OWRD

Received
FEB 28 2025
OWRD

For Place of Use or Character of Use Changes

Are there other water right certificates, water use permits or ground water registrations associated with the "from" or the "to" lands? ☒ Yes ☐ No

If YES, list the certificate, water use permit, or ground water registration numbers: C 94761 & C 94762, and permit S-54980

 Pursuant to ORS 540.510, any "layered" water use such as an irrigation right that is supplemental to a primary right proposed for transfer must be included in the transfer or be cancelled. Any change to a ground water registration must be filed separately in a ground water registration modification application.

For Substitution (ground water supplemental irrigation will be substituted for surface water primary irrigation)

Ground water supplemental Permit or Certificate # N/A;

Surface water primary Certificate # N/A.

For a change from Supplemental Irrigation Use to Primary Irrigation Use

Identify the primary certificate to be cancelled. Certificate # N/A

For a change in point(s) of appropriation (well(s)) or additional point(s) of appropriation: N/A

- ☐ Well log(s) are attached for each authorized and proposed well(s) that are clearly labeled and associated with the corresponding well(s) in Table 1 above and on the accompanying application map.

Tip: You may search for well logs on the Department's web page at:

http://apps.wrd.state.or.us/apps/gw/well_log/Default.aspx

AND/OR

- ☐ Describe the construction of the authorized and proposed well(s) in Table 3 for any wells that do not have a well log. For *proposed wells not yet constructed or built*, provide "a best estimate" for each requested information element in the table. The Department recommends you consult a licensed well driller, geologist, or certified water right examiner to assist with assembling the information necessary to complete Table 3.

Table 3. Construction of Point(s) of Appropriation N/A

Any well(s) in this listing must be clearly tied to corresponding well(s) described in Table 1 and shown on the accompanying application map. Failure to provide the information will delay the processing of your transfer application until it is received. The information is necessary for the department to assess whether the proposed well(s) will access the same source aquifer as the authorized point(s) of appropriation (POA). The Department is prohibited by law from approving POA changes that do not access the same source aquifer.

Proposed or Authorized POA Name or Number	Is well already built? (Yes or No)	If an existing well: OWRD Well ID Tag No. L-_____	Total well depth	Casing Diameter	Casing Intervals (feet)	Seal depth(s) (intervals)	Perforated or screened intervals (in feet)	Static water level of completed well (in feet)	Source aquifer (sand, gravel, basalt, etc.)	Well-specific rate (cfs or gpm). If less than full rate of water right

Received

FEB 28 2025

OWRD

14619 -

Received

FEB 07 2025

OWRD

TACS


Received
FEB 28 2025

Supplemental Form D

OWRD

Water Right Transfers Within the Boundaries of or Served by an Irrigation District or other Water Supplier (Association, Ditch Co., etc.)

[For transfers submitted under OAR Chapter 690 Division 380]



Oregon Water Resources Department
725 Summer Street NE, Suite A
Salem, Oregon 97301-1266
503-986-0900
www.oregon.gov/OWRD

The Department requires non-district applicants to communicate with districts/water suppliers during the planning and preparation of transfer applications involving water rights having a point of diversion or appropriation (POD/POA) or place of use (POU) served by or located within the boundaries of an irrigation district, or other type of water supplier to which assessments are paid. In some cases consent will be required from the district or water supplier.

This form must be included with any transfer application that involves rights served by or located within the boundaries of a district or other type of water supplier.

1. APPLICANT INFORMATION

NAME JOE McELIGOTT			PHONE (HM)	
PHONE (WK) (541)701-7757		CELL		FAX
ADDRESS PO Box 4				
CITY IONE	STATE OR	ZIP 97843	E-MAIL** JOEJERIMAC@MAC.COM	

2. DISTRICT or WATER SUPPLIER INFORMATION

DISTRICT/WATER SUPPLIER NAME WILLOW CREEK DISTRICT IMPROVEMENT DISTRICT c/o BRIAN THOMPSON			PHONE (HM)	
PHONE (WK) (541) 676-5051		CELL		FAX
ADDRESS 55805 HWY 74				
CITY HEPPNER	STATE OR	ZIP 97836	E-MAIL** BTRANCH@CENTURYTEL.NET	

** By providing an e-mail address, the applicant and/or the district/water supplier consents to receive all correspondence from the Department electronically. Copies of final order documents will also be mailed.

3. WATER RIGHTS ISSUED IN THE NAME OF, or LOCATED WITHIN, or SERVED BY AN IRRIGATION DISTRICT, OTHER DISTRICT, OR WATER SUPPLIER

a. List the water right(s) involved in this transfer:

	Application / Decree	Permit / Previous Transfer	Certificate	Is the water right in the name of a district, water supplier, or BOR*?
1.		-	94761	YES <input type="checkbox"/> NO <input checked="" type="checkbox"/>
2.		-	94762	YES <input type="checkbox"/> NO <input checked="" type="checkbox"/>
3.		S-54980		YES <input checked="" type="checkbox"/>
4.		S-55268		YES <input checked="" type="checkbox"/>

14619 -

Received
FEB 07 2025
OWRD

Attach additional pages for additional water rights if necessary.

*Bureau of Reclamation

- b. Determine a district's/water supplier's connection to your points of diversion (POD) or appropriation (POA) and places of use (POU). [You may need to consult with your district/water supplier.]

CURRENT ASSOCIATIONS Please answer the following "yes" or "no" questions:

YES ☒ NO ☐ One or more of the current POD(s) / POA(s) involved in the transfer are served by a district/water supplier or rely on BOR water.

YES ☒ NO ☐ All or a portion of the current POU involved in this proposed transfer receives water for either primary or supplemental irrigation from the district/water supplier; i.e., the POU is currently layered with a district or BOR water supplied water right(s).

PROPOSED ASSOCIATIONS Please answer the following "yes" or "no" questions:

YES ☒ NO ☐ One or more of the proposed POD(s) / POA(s) involved in the transfer are currently served or will be served by a district/water supplier if the transfer is approved, or rely on BOR water.

YES ☒ NO ☐ All or a portion of the proposed POU involved in this proposed transfer currently receives or will receive either primary or supplemental irrigation from the district/water supplier; i.e., the POU will be layered with a district/water supplier or BOR water supplied water right(s).

COMMENTS OR ADDITIONAL INFORMATION

4. APPLICANT'S SIGNATURE

- (1) I certify that I have notified the district/water supplier about the proposed water right transfer application by [check one]:

☐ email, ☐ phone, ☐ postal mail, ☒ in person, or ☐ other (please specify)

- (2) I certify that to the best of my knowledge the information contained in this Supplemental Form D is true and accurate.

Joseph P. McElroy
Applicant Signature

Joseph
Name (print)

11-21-24
Date

5. (WHEN REQUIRED) DISTRICT or WATER SUPPLIER CONSENT TO THE PROPOSED WATER RIGHT TRANSFER

District Manager or Water Supplier consent is **required** if any box on this form is marked "YES."

The district/water supplier certifies the following:

- (1) The district/water supplier has reviewed the applicant's proposed water right transfer application and maps; and

Received

FEB 07 2025

OWRD

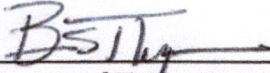
14619 -

Received
FEB 28 2025
OWRD

(2) The district/water supplier consents to the proposed water right transfer application.

YES ☒ NO ☐ After proof of completion, the confirming water right certificate is to remain in the name of the U.S. Bureau of Reclamation or the district/water supplier.

YES ☐ NO ☐ **N/A** The district/water supplier will be responsible for submitting the claim of beneficial use prepared by a Certified Water Rights Examiner (CWRE).


Signature of District Manager /Water Supplier

Brian Thompson
Name (print), Title
District Manager

11/27/24
Date

Received
FEB 28 2025
OWRD

Received
FEB 07 2025
OWRD

Application for Water Right Transfer



Oregon Water Resources Department
725 Summer Street NE, Suite A
Salem, Oregon 97301-1266
(503) 986-0900
www.wrd.state.or.us

Consent by Deeded Landowner

State of Oregon)
)ss
County of Morrow)

I Willow Creek District Improvement Co. C/O Brian Thompson in ~~my~~/our capacity as Permit Holder,

mailing address 55805 Hwy 74, Heppner, OR 97836,

telephone number 541-980-5045, duly sworn depose and say that I/We

consent to the proposed change(s) to Water Right Permit Numbers S-54980 and S-55268

described in a Water Right Transfer Application,

(transfer number, if known)

submitted by Joe McElligott

on the property in tax lot number(s) 400,

Section 2, 3, 10, & 11 Township 1 South Range 24 East, W.M.,


[Signature]
Signature of Affiant

01-30-2025
Date

Subscribed and Sworn to before me this 30 day of January, 2025.

[Signature]
Notary Public for Oregon

My commission expires 03-27-2028



Received

FEB 28 2025

OWRD

Revised 7/1/2021

Received

FEB 07 2025

OWRD

14619 -