

## INSTRUCTIONS:

This checklist is intended to facilitate the Department of Water Resources' ("Department") processing of water rights transfer applications within the Deschutes Basin for the 2025 calendar year. The Confederated Tribes of the Warm Springs Reservation of Oregon ("Tribe") has reviewed this checklist. The Tribe does not object to the Department's processing of any water rights transfer applications that meets a "Yes" of all applicable checklist items, and therefore satisfies the "Meets Requirements" category at the top of this checklist. When the checklist is so satisfied, the Department may process the application in accordance with applicable law, and the Department's customary practice.

Water rights transfer applications that meet all of the checklist criteria appear to present a low risk of injury to the Tribal Reserved Water Right as defined in the Confederated Tribes of the Warm Springs Reservation Water Rights Settlement Agreement, dated November 17, 1997, as amended. The Tribe does not waive its right to dispute or challenge any transfer application, whether or not they satisfy this checklist, on the basis that the transfer injures the Tribal Reserved Water Right or other federally-reserved water right held by the Tribe. The Tribe expressly reserves, and does not waive, all rights, claims, and defenses that it may possess in connection with the application, including, but not limited to, whether the application violates the Treaty of June 25, 1855, with the Tribes of Middle Oregon, 12 Stat. 963, or the Confederated Tribes of the Warm Springs Reservation Water Rights Settlement Agreement, dated November 17, 1997, as amended.

The Tribe further reserves the right to conduct additional analysis on any transfer that is submitted to the Department with a completed checklist. The Tribe reserves the right to consider, among other things, the risk of localized impacts, cumulative impacts, water quality, return flows, groundwater recharge, Habitat Conservation Plan flow augmentation agreements, water bank transactions, and additional analyses received from the Tribe's staff, Department, applicant, or third party.

A "temporary instream lease" is any instream lease lasting five (5) years or less.

This checklist applies to surface water transfers only. This checklist does not apply to groundwater transfers.

If you have any questions about this checklist, please contact:

Jessi Talbott or Mikaela Watson, on behalf of Central Oregon Irrigation District, via e-mail at:

[jtalbott@coid.org](mailto:jtalbott@coid.org)

[mwatson@coid.org](mailto:mwatson@coid.org)

Alison K. Toivola or Josh Newton of Best Best & Krieger, LLP, on behalf of the Tribe, via e-mail at:

[Alison.Toivola@bbklaw.com](mailto:Alison.Toivola@bbklaw.com)

[Josh.Newton@bbklaw.com](mailto:Josh.Newton@bbklaw.com)

Received by OWRD

MAR 06 2025

Salem, OR

## CTWS Low-Risk Transfer Checklist Requirements

Patron Name/Applicant Name : COID / DRC

Transfer Type: Temporary Instream Lease

Transfer #: COID-2025-06

Review Date: 3/6/25

Meets Requirements: ☒

Does Not Meet Requirements: ☐

Checklist Completed By: M. Watson

### Water Right Transfer - Check Applicable Transfer Type

Own Lands Transfer ☐

Water Right Sale ☐

	YES	NO	Comments:
Transfer Within Same District Boundary	<input type="checkbox"/>	<input type="checkbox"/>	
On/Off Lands Balance	<input type="checkbox"/>	<input type="checkbox"/>	
On/Off Lands Within Five (5) Miles	<input type="checkbox"/>	<input type="checkbox"/>	
No Increase in Diversion Amount	<input type="checkbox"/>	<input type="checkbox"/>	
No Change in Type of use	<input type="checkbox"/>	<input type="checkbox"/>	
No Change in Point of Diversion or Appropriation	<input type="checkbox"/>	<input type="checkbox"/>	
On/Off Lands Served by Same Canal	<input type="checkbox"/>	<input type="checkbox"/>	Identify Canal:
NOT a Multi-Step Transfer	<input type="checkbox"/>	<input type="checkbox"/>	
NOT a Mitigation Credit	<input type="checkbox"/>	<input type="checkbox"/>	
Temporary Instream Lease	YES	NO	Comments:
Decrease in Diversion - Increased River Flows	<input checked="" type="checkbox"/>	<input type="checkbox"/>	
Transfer of Surface Water ONLY	<input checked="" type="checkbox"/>	<input type="checkbox"/>	
No Potential for Measurable Impact to Crooked River	<input checked="" type="checkbox"/>	<input type="checkbox"/>	
No Potential for Measurable Impact to Whychus Creek	<input checked="" type="checkbox"/>	<input type="checkbox"/>	
No Potential for Measurable Impact to Deschutes River	<input checked="" type="checkbox"/>	<input type="checkbox"/>	

### Summary of Transfer:

Pooled instream lease water right transfer for the 2025 irrigation season. Expires 10/31/25.

Received by OWRD

MAR 06 2025

Salem, OR



**District Instream Lease****Part 1 of 4 – Minimum Requirements Checklist**

Oregon Water Resources  
Department  
725 Summer Street NE, Suite A  
Salem, Oregon 97301-1266  
(503) 986-0900  
www.oregon.gov/OWRD

This Application to be used for water rights in the name of or conveyed by an Irrigation District (or similar organization) Complete Parts 1 through 4 and any required attachments	OWRD #	IL-2084
	District #	COID 25-06

Check all items included  
with this application. (N/A =  
Applicable)

Fee in the amount of:

<input checked="" type="checkbox"/> \$610.00 for a lease involving four or more landowners or four or more water rights	Or <input type="checkbox"/> \$410.00 for all other leases
<input type="checkbox"/> Check enclosed or <input checked="" type="checkbox"/> Fee Charged to customer account <u>Deschutes River Conservancy</u> (Account name)	

Not

☒ Yes ☐ N/A Pooled Lease—a lease with more than one Lessor (Landowner/water right interest holder)

☒ Part 1 – Completed Minimum Requirements Checklist

☒ Part 2 – Completed District and Other Party Signature Page

☒ Part 3 – Completed Place of Use and Lessor Signature Page  
(Include a separate Part 3 for each Lessor.)

☒ Part 4 – Completed Water Right and Instream Use Information  
(Include a separate Part 4 for each Water Right.)

☒ How many Water Rights are included in the lease application? 1 (# of rights)  
List each water right to be leased instream here: 94956

☒ Yes ☐ N/A Other water rights, if any, appurtenant to the lands involved in the lease application and not  
proposed to be leased instream.

List those other water rights here: 76714

☐ Yes ☒ No Conservation Reserve Enhancement Program CREP – Are some or all of the lands to be  
leased part of CREP or another Federal program (list here: \_\_\_\_\_)?

**Required Attachments:**

☒ Yes ☐ N/A Instream lease application map(s). More than one QQ and property may be included on  
each map. A map is **not** required if an entire right is being leased or if the right is for use of  
municipal or quasi-municipal water use. The map should include the following:

- A north arrow and map scale (no smaller than 1" = 1320').
- Label township, range, section and quarter-quarter (QQ).
- If an irrigation right, the numbers of acres to be leased in each quarter-quarter identify  
and hachure/shade to differentiate between the acreage being leased and any  
remaining. If the place of use has more than one priority date, source stream, and/or  
point of diversion you **must identify each with separate hachuring or shading** and label.
- Tax lot lines and numbers must be included on the map and should clearly identify the  
property(s) involved.

☒ Yes ☐ N/A If the Lessor(s) is not the deeded land owner, include one of the following:

- A notarized statement from the land owner consenting to the lease and a copy of the recorded  
deed; or
- A water right conveyance agreement and a copy of the recorded deed for the landowner at the  
time the water right was conveyed; or
- Other documentation.

☐ Yes ☒ N/A If the right has **not** been used in the last five years; provide supporting documentation  
indicating why a right (or portion thereof) is **not** subject to forfeiture.

Received by OWRD

MAR 06 2025

Salem, OR

## Part 2 of 4 – District and other party Signature

<b>Term of the Lease:</b> The lease is requested to begin in: <u>month April year 2025</u> and end: <u>month October year 2025</u> .	
<b>Public use:</b> Check the public use(s) this lease will serve (as defined by ORS 537.332): <input checked="" type="checkbox"/> Conservation, maintenance and enhancement of aquatic, fish and wildlife, fish and wildlife habitat and any other ecological values. <input checked="" type="checkbox"/> Recreation <input checked="" type="checkbox"/> Pollution abatement <input type="checkbox"/> Navigation	<b>Termination provision (for multiyear leases):</b> <b>The parties to the lease request (choose one):</b> <input type="checkbox"/> a. The option of terminating the lease prior to expiration of the full term with written notice to the Department by the Lessor(s) and/or Lessee. <input type="checkbox"/> b. The option of terminating the lease prior to expiration of the full term, with consent by all parties to the lease. <input type="checkbox"/> c. The parties would not like to include a Termination Provision. (See instructions for limitations to this provision)
<b>Additive/Replacing Relationship to other instream water rights:</b> Instream leases are generally additive to other existing instream water rights created as a result of instream leases and transfers and/or allocations of conserved water. Since instream leases are also generally senior to other instream rights created through a state agency process or conversion of minimum flows, they generally replace a portion of these junior instream rights.  If you would like this lease to relate to other instream water rights differently than described above, please check this box. <input type="checkbox"/> And attach an explanation of your intent.	
<b>Precedent:</b> If a right which has been leased is later proposed to be leased again or later transferred or become part of an allocation of conserved water project, a new injury review shall be required. An instream lease shall not set a precedent on a future transaction.	
<b>Validity of the rights to be leased:</b> <input checked="" type="checkbox"/> The water right(s) to be leased have been used under the terms and conditions of the right(s) during the last five years or have been leased instream; or <input type="checkbox"/> The water right(s) <b>have not been used</b> for the last five years according to the terms and conditions of the rights. However, the water right(s) is not subject to forfeiture under ORS 540.610(2). Documentation describing why the water right is not subject to forfeiture has been provided.	

### SIGNATURES

The undersigned declare that the information contained in this application is true and accurate.


 Date: 3/6/25  
 Signature of Co-Lessor

Printed name (and title): Mikaela Watson, Water Rights Project Assistant

Business/Organization name: Central Oregon Irrigation District

Mailing Address (with state and zip): 1055 Lake Ct Redmond, OR 97756

Phone number (include area code): 541-504-7586      \*\*E-mail address: mwatson@coid.org

\_\_\_\_\_ Date: \_\_\_\_\_  
 Signature of Co-Lessor

Printed name (and title): \_\_\_\_\_

Business/organization name: \_\_\_\_\_

Mailing Address (with state and zip): \_\_\_\_\_

Phone number (include area code): \_\_\_\_\_      \*\*E-mail address: \_\_\_\_\_

Received by OWRD

MAR 06 2025

Salem, OR

See next page for additional signatures.



Alex Ehrens

Date: 3/5/25

Signature of Lessee

Printed name (and title): Alex Ehrens, Program Manager

Business/organization name: Deschutes River Conservancy

Mailing Address (with state and zip): 805 SW Industrial Way, Ste 5, Bend, OR 97702

Phone number (include area code): 541-382-4077      \*\*E-mail address: alex@deschutesriver.org

**\*\* BY PROVIDING AN E-MAIL ADDRESS, CONSENT IS GIVEN TO RECEIVE ALL CORRESPONDENCE FROM THE DEPARTMENT ELECTRONICALLY. COPIES OF THE FINAL ORDER DOCUMENTS WILL ALSO BE MAILED TO THE LESSOR**

Received by OWRD

MAR 06 2025

Salem, OR

# Part 4 of 4 – Water Right and Instream Use Information

Use a separate Part 4 for each water right to be leased instream

Table 2

Use Table 2 to illustrate the totals for the water right proposed to be leased instream (based on Part 3 of 4)      Water Right # <u>94956</u>						
Total rate and volume by priority date, POD, use and acreage as appropriate considering the right to be leased. If not enough room below, you may add rows (see instructions) or create a spreadsheet (matching Table 2 and clearly labeled) and attach. (cfs = cubic feet per second and af = acre-feet)						
Priority Date	POD #	Use	Acre	Other Information (such as conditions/limitations on the right)	Rate (cfs)	Volume (af)
10/31/1900	11	IR	76.77	Season 1 rate/Total Volume	0.876	724.01
10/31/1900	11	IR	76.77	Season 2 rate	1.194	
10/31/1900	11	IR	76.77	Season 3 rate	1.629	
12/02/1907	11	IR	76.77	Season 3 rate	0.652	
Total af from storage, if applicable: _____ AF or <input type="checkbox"/> N/A						
If the POD is not described on the certificate or, if there is more than one POD listed on the certificate, then the specific POD must be described:						

Table 3

<b>Instream Use created by the lease</b>	<b>River Basin:</b> <u>Deschutes</u>	<b>River/Stream Name:</b> <u>Deschutes River, tributary to Columbia River</u>				
<b>Proposed Instream Reach:</b> <input checked="" type="checkbox"/> A reach typically begins at the POD and ends at the mouth of the source stream: From the POD <u>11</u> to <u>the mouth</u>		<b>Or Proposed Instream Point:</b> <input type="checkbox"/> Instream use protected at the POD				
<b>OR</b> <input type="checkbox"/> Please check this box if you are not sure of the proposed reach and want water to be protected within a reach below the POD, if possible. If no reach is identified or the above box is not checked, and there is only one POD listed on the water right, the lease may be processed to be protected at the POD.)						
<b>Instream Portion: May not exceed the maximum rate/volume for the right (identified in Table 2)</b> Use the table 3 to illustrate the instream rate, volume and instream period by priority date, POD, Use and acreage, as appropriate. If not enough room below, you may add rows (see instructions) or create a spreadsheet (clearly labeled and matching the below portion of Table 3) and attach.						
Priority date	POD #	Use	Acre	Proposed Instream Period	Instream Rate (cfs)	Total instream volume (af)
10/31/1900	11	IR	76.77	Season 1 rate/Total Volume	0.528	418.43
10/31/1900	11	IR	76.77	Season 2 rate	0.704	
10/31/1900	11	IR	76.77	Season 3 rate	1.303	
Received by OWRD						




**OR** ☐ Please check this box if you are not sure of the proposed rate, volume and instream period. As part of its review process, the Department will identify the appropriate instream rate, volume and period considering the water right(s) being leased and instream benefits.

☒ Yes ☐ N/A **Conditions to avoid enlargement or injury to other water rights, if any, or other limitations:** list here Instream flow allocated on daily average basis up to the described rate from April 1- October 26

Note: The Department may identify additional conditions to prevent injury and/or enlargement.

**Any additional information about the proposed instream use:**

Received by OWRD

MAR 06 2025

Salem, OR

**This table will calculate flow rate factors and duty for Central Oregon Irrigation District  
Instream Leases with water instream under October 31, 1900 priority date only**

Enter Total Number of Acres to be Leased Instream Here from POD #11 (North Canal)	<b>76.770</b>
---	---------------

POD #11 Starting Point - total acres	<b>17,152.503</b>		
Starting Point - rate	Full Right at POD #11	October 31, 1900	December 2, 1907
	Starting Point - Rate*	Starting Point - Rate	Starting Point - Rate
Season 1	<b>195.632</b>	<b>195.632</b>	
Season 2	<b>266.883</b>	<b>266.883</b>	
Season 3	<b>509.653</b>	<b>363.892</b>	<b>145.761</b>
Start Point - duty*	<b>161,763.880</b>		

\*Estimated start point based on changes since issuance of Cert 94956 (issuance March 6, 2020)

**Information highlighted with blue font is to be entered on to the Instream Lease Application Form**

**For Primary Water Right - Certificate 94956 at POD #11**

Rate (CFS) associated with leased rights for Section 1.5 of the Lease Application Form			
Enter Rates by season and priority date on Instream Lease Form	Full Rate	October 31, 1900	December 2, 1907
Season 1	0.876	<b>0.876</b>	
Season 2	1.194	<b>1.194</b>	
Season 3	2.281	<b>1.629</b>	<b>0.652</b>
Duty (AF) associated with leased right for Section 1.5 of the Lease Application Form			
Duty (decree) AF/Acre =	<b>9.43</b>	This section shows the prorated amounts by which the water right will be reduced at POD	
	<b>724.01</b>		

Rate (CFS) leased instream for Section 2.2 of the Lease Application Form		Volume (AF) leased instream for Section 2.2 of the Lease Application Form	
Enter Rates by season on Instream Lease Application Form	Full Rate if under October 31, 1900 priority date only	Enter Duty on Instream Lease Application Form	
Season 1	<b>0.528</b>	Duty (decree) AF/Acre = 5.45	
Season 2	<b>0.704</b>	Max volume =	<b>418.43</b>
Season 3	<b>1.303</b>		

Additional Conditions to Prevent Injury for Section 2.2 of the Lease Application Form				
	# days	AF/Season	9.91 AF Duty - 45% =	5.45
Season 1*	56	58.65	Total =	418.43
Season 2	30	41.89		
Season 3	123	317.89		
	Season total =	418.43		
Water protected instream:	<b>April 1 through October 26</b>			

\* Note - The number of days that water may be protected instream in Season 1 has been reduced to prevent enlargement of the right.

Received by OWRD

MAR 06 2025

Salem, OR



Patron ID	Name	Acres	Term	Exp	Canal	TRSQTL	Mailing Address	City	State	Zip	Agreement #	OWRD #	Zoning
1514	Abbas, Ike	0.15	1-Year	10/31/2025	PB3	141314NWSW00900	PO Box 321	Terrebonne	OR	97760	COID 2025-06		401-Tract
6300	Alderson, Ivan/Nancy	3.32	1-Year	10/31/2025	PB3	141314NESW01400	2381 NE Smith Rock Way	Terrebonne	OR	97760	COID 2025-06		401-Tract
2205	Audia Kemp Development, LLC	10.00	1-Year	10/31/2025	PB2	151318NWSE02101	66593 E Cascade	Bend	OR	97701	COID 2025-06		401-Tract
6208	Aziz, Danielle/Kyle	0.80	1-Year	10/31/2025	PB2	151224SWNE00302	2021 SW 55th St	Redmond	OR	97756	COID 2025-06		401-Tract
5879	Barnes, Jessica/Matthew	0.45	1-Year	10/31/2025	PB2	151212NWNW01300	5637 NW Kingwood Ave	Redmond	OR	97756	COID 2025-06		401-Tract
3819	Bartholemy, Edmund/Katherine	0.12	1-Year	10/31/2025	PB2	151319SENW000504	15775 NE Chehalem Way	Hillsboro	OR	97123	COID 2025-06		541-Farm
3819	Bartholemy, Edmund/Katherine	0.58	1-Year	10/31/2025	PB2	151319SWNW000504	15775 NE Chehalem Way	Hillsboro	OR	97123	COID 2025-06		541-Farm
3774	Benn, Thomas	2.82	1-Year	10/31/2025	PB4	141315NWNW01700	9325 NE 5th St	Terrebonne	OR	97760	COID 2025-06		401-Tract
5164	Borowski, Dayna/Terry	0.45	1-Year	10/31/2025	PB4	141317SWNW01700	8989 NW 31st St	Terrebonne	OR	97760	COID 2025-06		451-Tract
4190	Byers, Earl/Debra	0.31	1-Year	10/31/2025	PB2	151214NENE00200	PO Box 1834	Bend	OR	97709	COID 2025-06		401-Tract
6283	Charles Clement Rev. Trust	0.22	1-Year	10/31/2025	PB2	151213SWNW00600	6503 SW Catlow Way	Redmond	OR	97756	COID 2025-06		550-Farm
6283	Charles Clement Rev. Trust	0.09	1-Year	10/31/2025	PB2	151213NESW01700	6503 SW Catlow Way	Redmond	OR	97756	COID 2025-06		551-Farm
6283	Charles Clement Rev. Trust	0.18	1-Year	10/31/2025	PB2	151213NWSW01700	6503 SW Catlow Way	Redmond	OR	97756	COID 2025-06		551-Farm
6226	Cook, Tyler/Alysah	1.14	1-Year	10/31/2025	PB1	161201SWSW01101	6710 SW 61st St	Redmond	OR	97756	COID 2025-06		409-Tract
5598	Freya properties, LLC	1.60	1-Year	10/31/2025	PB3	141335NWSW00700	1888 NE Walnut Dr	Redmond	OR	97756	COID 2025-06		401-Tract
5598	Freya properties, LLC	2.00	1-Year	10/31/2025	PB3	141335SWSW00700	1888 NE Walnut Dr	Redmond	OR	97756	COID 2025-06		401-Tract
262497	Green, John/Sally	1.50	1-Year	10/31/2025	PB2	151214NENE00300	235 SW 67th St	Redmond	OR	97756	COID 2025-06		551-Farm
2021	Guthrie Family Trust	1.11	1-Year	10/31/2025	PB3	141313NESW00700	3750 NE Wilcox Ave	Terrebonne	OR	97760	COID 2025-06		551-Farm
6113	Hayden Income Property, LLC	0.08	1-Year	10/31/2025	PB2	151308SENW01001	963 SW Simpson Ave Ste 110	Bend	OR	97702	COID 2025-06		400-Tract
4381	HLM, Inc.	1.07	1-Year	10/31/2025	PB2	151308SWNW01404	963 SW Simpson Ave Ste 110	Bend	OR	97702	COID 2025-06		401-Tract
4381	HLM, Inc.	0.07	1-Year	10/31/2025	PB2	151308SWNW01403	963 SW Simpson Ave Ste 110	Bend	OR	97702	COID 2025-06		400-tract
3448	Jones/Douglas/Horting, Christine	0.40	1-Year	10/31/2025	PB3	141322SESW01300	6555 NW 11th St	Redmond	OR	97756	COID 2025-06		401-Tract
3448	Jones/Douglas/Horting, Christine	1.47	1-Year	10/31/2025	PB3	141322SWSE01300	6555 NW 11th St	Redmond	OR	97756	COID 2025-06		401-Tract
5750	Kingston, Miles/Stephanie	9.75	1-Year	10/31/2025	PB1	161212NESW00402	2955 NW Wilson St Unit A	Portland	OR	97210	COID 2025-06		551-Farm
5750	Kingston, Miles/Stephanie	0.95	1-Year	10/31/2025	PB1	161212SENW00402	2955 NW Wilson St Unit A	Portland	OR	97210	COID 2025-06		551-Farm
646	Lindbeck, Lance c/o Melven & Jerrylee	2.16	1-Year	10/31/2025	PB1	161212SENE01000	865 NE Shoshone Ct	Redmond	OR	97756	COID 2025-06		401-Tract
731	Mazur, Andreas/Lynn	0.27	1-Year	10/31/2025	PB2	151212SWNW00706	6370 NW Jackpine Ave	Redmond	OR	97756	COID 2025-06		401-Tract
5670	McWilliams, Richard/Kristen	0.18	1-Year	10/31/2025	PB2	151213SWSE01402	183 SW 34th Ln	Redmond	OR	97756	COID 2025-06		479-Tract
4502	Mower, Julie	0.85	1-Year	10/31/2025	PB1	151235SESE00100	6763 SW McVey Ave	Redmond	OR	97756	COID 2025-06		551-Farm
4502	Mower, Julie	2.65	1-Year	10/31/2025	PB1	151236SWSW00100	6763 SW McVey Ave	Redmond	OR	97756	COID 2025-06		551-Farm
5613	Acevedo, Sandra	4.98	1-Year	10/31/2025	PB4	141315SENW00900	4956 NW Lavender Cir	Corvallis	OR	97330	COID 2025-06		400-Tract
4608	Bird, Sarah	1.37	1-Year	10/31/2025	PB1	161211NESW00400	8182 SW 77th St	Redmond	OR	97756	COID 2025-06		551-Farm
4608	Bird, Sarah	3.74	1-Year	10/31/2025	PB1	161211NWSW00400	8182 SW 77th St	Redmond	OR	97756	COID 2025-06		551-Farm
6309	Sabelman, Matthew	12.82	1-Year	10/31/2025	PB1	161235NWSW00700	64393 Deschutes Market Rd	Bend	OR	97701	COID 2025-06		551-Farm
6309	Sabelman, Matthew	7.12	1-Year	10/31/2025	PB1	161235SWSW00700	63393 Deschutes Market Rd	Bend	OR	97701	COID 2025-06		551-Farm
<b>Total acres:</b>		<b>76.77</b>											

Received by OWRD

MAR 06 2025

Salem, OR



Part 3 of 4 – Place of Use – Lessor Information and Signatures

Complete Table 1 Identify water right(s) proposed to be leased instream  
Provide a separate Part 3 for each Lessor (water right interest holder/landowner)

Table 1


Irrigation District or other Water Purveyor Name: Central Oregon Irrigation District													
Specify Water Right, Priority Date, point of diversion(s) (POD), place of use, tax lot, gov't lot/DLC, acres to be leased, original use type, certificate page number, and any previous lease.													
If not enough room below, you may add rows (see instructions) or create a spreadsheet/table (matching Table 1) and attach.													
Any attached table should include reference to the Lessor.													
Water Right #	Priority Date	POD #	Twp	Rng	Sec	Q-Q	Tax Lot	Gov't Lot/DLC #	Acres	Use	Page #	Previous Lease #	
94956	10/31/1900	11	14 S	13 E	14	NW SW	900		0.15	IR	10	None	

Any additional information about the right: \_\_\_\_\_

**Farm Deferral Tax Status:** Counties make the determination of whether a property qualifies for the farm use assessment without consideration of whether the lands have an associated water right which is leased instream. If you have questions regarding the farm use assessment you should contact your local county assessor. You should contact your County for any weed ordinance and management requirements.

The undersigned declare:

1. I/We agree during the term of this lease to suspend use of water allowed under the water right(s) involved in the lease as well as and any other appurtenant primary or supplemental water right(s); and
2. I/We certify are the lessor(s) (water right interest holder) of the water right(s) in Table 1. If not the deeded land owner, I/we have obtained consent from the deeded land owner and/or have provided documentation of authorization to pursue the instream lease; and
3. I/We affirm that the information in this application is true and accurate.

  
Signature of Lessor

Date: 1-28-25

Printed name (and title) Ike Abbas Business name, if applicable: \_\_\_\_\_

Mailing Address (with state and zip): PO BOX 321 TERRBONNE OR 97760

Phone number (include area code): 541-480-5641 \*\*E-mail address: ikeabbas53@gmail.com

Received by OWRD

MAR 06 2025

Salem, OR



**Part 3 of 4 – Place of Use – Lessor Information and Signatures**

**Complete Table 1 Identify water right(s) proposed to be leased instream  
Provide a separate Part 3 for each Lessor (water right interest holder/landowner)**

**Table 1**

<b>Irrigation District or other Water Purveyor Name: Central Oregon Irrigation District</b>															
Specify Water Right, Priority Date, point of diversion(s) (POD), place of use, tax lot, gov't lot/DLC, acres to be leased, original use type, certificate page number, and any previous lease.															
If not enough room below, you may add rows (see instructions) or create a spreadsheet/table (matching Table 1) and attach.															
Any attached table should include reference to the Lessor.															
Water Right #	Priority Date	POD #	Twp		Rng		Sec	Q-Q		Tax Lot	Gov't Lot/DLC #	Acres	Use	Page #	Previous Lease #
94956	10/31/1900	11	14	S	13	E	14	NE	SW	1400		3.32	IR	10	None
Any additional information about the right: _____															
<b>Farm Deferral Tax Status:</b> Counties make the determination of whether a property qualifies for the farm use assessment without consideration of whether the lands have an associated water right which is leased instream. If you have questions regarding the farm use assessment you should contact your local county assessor. You should contact your County for any weed ordinance and management requirements.															

**The undersigned declare:**

1. I/We agree during the term of this lease to suspend use of water allowed under the water right(s) involved in the lease as well as and any other appurtenant primary or supplemental water right(s); and
2. I/We certify are the lessor(s) (water right interest holder) of the water right(s) in Table 1. If not the deeded land owner, I/we have obtained consent from the deeded land owner and/or have provided documentation of authorization to pursue the instream lease; and
3. I/We affirm that the information in this application is true and accurate.


 Date: 2-11-25  
 Signature of Lessor

Printed name (and title) Nancy Alderson Business name, if applicable: \_\_\_\_\_  
 Mailing Address (with state and zip): 2381 NE Smith Rock Way Terrebonne, OR 97760  
 Phone number (include area code) 541-923-1603 \*\*E-mail address: alderson@bendcable.com

Received by OWRD

MAR 06 2025

Salem, OR

Part 3 of 4 – Place of Use – Lessor Information and Signatures

**Complete Table 1. Identify water right(s) proposed to be leased instream.**  
**Provide a separate Part 3 for each Lessor (water right interest holder/landowner)**

Table 1

Irrigation District or other Water Purveyor Name: Central Oregon Irrigation District

Specify Water Right, Priority Date, point of diversion(s) (POD), place of use, tax lot, gov't lot/DLC, acres to be leased, original use type, certificate page number, and any previous lease.

If not enough room below, you may add rows (see instructions) or create a spreadsheet/table (matching Table 1) and attach.  
 Any attached table should include reference to the Lessor.


Water Right #	Priority Date	POD #	Twp	Rng	Sec	Q-Q	Tax Lot	Gov't Lot/DLC #	Acres	Use	Page #	Previous Lease #
94956	10/31/1900	11	15 S	13 E	18	NW SE	2101		10.00	IR	21	IL-1798, 1007

Any additional information about the right:

**Farm Deferral Tax Status:** Counties make the determination of whether a property qualifies for the farm use assessment without consideration of whether the lands have an associated water right which is leased instream. If you have questions regarding the farm use assessment you should contact your local county assessor. You should contact your County for any weed ordinance and management requirements.

The undersigned declare:

1. I/We agree during the term of this lease to suspend use of water allowed under the water right(s) involved in the lease as well as any other appurtenant primary or supplemental water right(s); and
2. I/We certify are the lessor(s) (water right interest holder) of the water right(s) in Table 1. If not the deeded land owner, I/we have obtained consent from the deeded land owner and/or have provided documentation of authorization to pursue the instream lease; and
3. I/We affirm that the information in this application is true and accurate.

  
 Signature of Lessor

Date: 11/7/24

Printed name (and title) Bruce Kemp Business name, if applicable: Audia Kemp Development, LLC  
 Mailing Address (with state and zip): 400 SW Bluff Dr STE 240 Bend, OR 97702  
 Phone number (include area code): 541-390-5798 \*\*E-mail address: brucekemp1830@gmail.com

Received by OWRD

MAR 06 2025

Salem, OR



## Business Name Search

[New Search](#)

[Printer Friendly](#)

## Business Entity Data

11-07-2024

09:27

Registry Nbr	Entity Type	Entity Status	Jurisdiction	Registry Date	Next Renewal Date	Renewal Due?
165160-98	DLLC	ACT	OREGON	08-06-2003	08-06-2025	
Entity Name	AUDIA KEMP DEVELOPMENT, LLC					
Foreign Name						

[New Search](#)

[Printer Friendly](#)

## Associated Names

Type	PPB	PRINCIPAL PLACE OF BUSINESS				
Addr 1	66593 E CASCADE					
Addr 2						
CSZ	BEND	OR	97703		Country	UNITED STATES OF AMERICA

Please click [here](#) for general information about registered agents and service of process.

Type	AGT	REGISTERED AGENT	Start Date	05-25-2017	Resign Date	
Of Record	<a href="#">1271325-95</a>	DH BUSINESS SERVICES, INC.				
Addr 1	400 SW BLUFF DR STE 240					
Addr 2						
CSZ	BEND	OR	97702	Country	UNITED STATES OF AMERICA	

Type	MAL	MAILING ADDRESS				
Addr 1	66593 E CASCADE					
Addr 2						
CSZ	BEND	OR	97703		Country	UNITED STATES OF AMERICA

Type	MEM	MEMBER			Resign Date	
Name	BRUCE	L	KEMP			
Addr 1	66593 E CASCADE					
Addr 2						
CSZ	BEND	OR	97703	Country	UNITED STATES OF AMERICA	

Received by OWRD

[New Search](#)

[Printer Friendly](#)

## Name History

MAR 06 2025

Salem, OR








Business Entity Name	Name Type	Name Status	Start Date	End Date
AUDIA KEMP DEVELOPMENT, LLC	EN	CUR	08-06-2003	

Please [read](#) before ordering [Copies](#).

[New Search](#)

[Printer Friendly](#)

## Summary History

Image Available	Action	Transaction Date	Effective Date	Status	Name/Agent Change	Dissolved By
	AMENDED ANNUAL REPORT	06-24-2024		FI		
	AMENDED ANNUAL REPORT	08-26-2023		FI		
	AMENDED ANNUAL REPORT	06-16-2022		FI		
	AMENDED ANNUAL REPORT	07-15-2021		FI		
	ANNUAL REPORT PAYMENT	08-05-2020		SYS		
	ANNUAL REPORT PAYMENT	07-25-2019		SYS		
	REINSTATEMENT AMENDED	12-28-2018		FI		
	ADMINISTRATIVE DISSOLUTION	10-12-2017		SYS		
	AMNDMT TO ANNUAL RPT/INFO STATEMENT	05-25-2017		FI	Agent	
	AMENDED ANNUAL REPORT	08-22-2016		FI		
	ANNUAL REPORT PAYMENT	07-23-2015		SYS		
	ANNUAL REPORT	09-11-2014		FI		
	ANNUAL REPORT PAYMENT	08-02-2013		SYS		
	ANNUAL REPORT PAYMENT	07-23-2012		SYS		
	ANNUAL REPORT PAYMENT	07-12-2011		SYS		
	ANNUAL REPORT PAYMENT	07-16-2010		SYS		
	ANNUAL REPORT PAYMENT	08-11-2009		SYS		
	ANNUAL REPORT PAYMENT	07-22-2008		SYS		
	ANNUAL REPORT	08-21-2007		FI		
	ANNUAL REPORT PAYMENT	07-31-2006		SYS		
	ANNUAL REPORT PAYMENT	08-09-2005		SYS		

Received by OWRD

MAR 06 2025

Salem, OR



# Part 3 of 4 – Place of Use – Lessor Information and Signatures

**Complete Table 1 Identify water right(s) proposed to be leased instream**  
**Provide a separate Part 3 for each Lessor (water right interest holder/landowner)**

**Table 1**

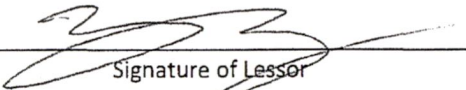
Irrigation District or other Water Purveyor Name: Central Oregon Irrigation District													
Specify Water Right, Priority Date, point of diversion(s) (POD), place of use, tax lot, gov't lot/DLC, acres to be leased, original use type, certificate page number, and any previous lease.													
If not enough room below, you may add rows (see instructions) or create a spreadsheet/table (matching Table 1) and attach.													
Any attached table should include reference to the Lessor.													
Water Right #	Priority Date	POD #	Twp	Rng	Sec	Q-Q	Tax Lot	Gov't Lot/DLC #	Acres	Use	Page #	Previous Lease #	
94956	10/31/1900	11	15 S	12 E	24	SW NE	302		0.80	IR	18	None	

**Any additional information about the right:** \_\_\_\_\_

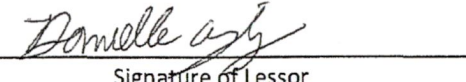
**Farm Deferral Tax Status:** Counties make the determination of whether a property qualifies for the farm use assessment without consideration of whether the lands have an associated water right which is leased instream. If you have questions regarding the farm use assessment you should contact your local county assessor. You should contact your County for any weed ordinance and management requirements.

The undersigned declare:

1. I/We agree during the term of this lease to suspend use of water allowed under the water right(s) involved in the lease as well as and any other appurtenant primary or supplemental water right(s); and
2. I/We certify are the lessor(s) (water right interest holder) of the water right(s) in Table 1. If not the deeded land owner, I/we have obtained consent from the deeded land owner and/or have provided documentation of authorization to pursue the instream lease; and
3. I/We affirm that the information in this application is true and accurate.

  
 Signature of Lessor

Date: 20250204  
 Printed name (and title) Kyle Aziz Business name, if applicable: \_\_\_\_\_  
 Mailing Address (with state and zip): 2021 SW 55st St. Redmond, OR 97756  
 Phone number (include area code): 914-417-8139 \*\*E-mail address: kyle.aziz@outlook.com

  
 Signature of Lessor

Date: 20250204  
 Printed name (and title) Danielle Aziz Business name, if applicable: \_\_\_\_\_  
 Mailing Address (with state and zip): 2021 SW 55st St. Redmond, OR 97756  
 Phone number (include area code): \*\*E-mail address:

Received by OWRD

MAR 06 2025

Salem, OR



**Part 3 of 4 – Place of Use – Lessor Information and Signatures**

**Complete Table 1 Identify water right(s) proposed to be leased instream  
Provide a separate Part 3 for each Lessor (water right interest holder/landowner)**

**Table 1**

Irrigation District or other Water Purveyor Name: Central Oregon Irrigation District													
Specify Water Right, Priority Date, point of diversion(s) (POD), place of use, tax lot, gov't lot/DLC, acres to be leased, original use type, certificate page number, and any previous lease. If not enough room below, you may add rows (see instructions) or create a spreadsheet/table (matching Table 1) and attach. Any attached table should include reference to the Lessor.													
Water Right #	Priority Date	POD #	Twp	Rng	Sec	Q-Q		Tax Lot	Gov't Lot/DLC #	Acres	Use	Page #	Previous Lease #
94956	10/31/1900	11	15 S	12 E	12	NW	NE	1300		0.45	IR	18	None

**Any additional information about the right:** \_\_\_\_\_

**Farm Deferral Tax Status:** Counties make the determination of whether a property qualifies for the farm use assessment without consideration of whether the lands have an associated water right which is leased instream. If you have questions regarding the farm use assessment you should contact your local county assessor. You should contact your County for any weed ordinance and management requirements.

The undersigned declare:

1. I/We agree during the term of this lease to suspend use of water allowed under the water right(s) involved in the lease as well as and any other appurtenant primary or supplemental water right(s); and
2. I/We certify are the lessor(s) (water right interest holder) of the water right(s) in Table 1. If not the deeded land owner, I/we have obtained consent from the deeded land owner and/or have provided documentation of authorization to pursue the instream lease; and
3. I/We affirm that the information in this application is true and accurate.

Matthew Barnes  
Matthew Barnes (Jan 20, 2025 14:40 PST)      Date: \_\_\_\_\_  
 Signature of Lessor

Printed name (and title) Matthew Barnes      Business name, if applicable: \_\_\_\_\_  
 Mailing Address (with state and zip): 5637 NW Kingwood Ave Redmond, OR 97756  
 Phone number (include area code):      \*\*E-mail address: [matt@morsecoding.com](mailto:matt@morsecoding.com)

Jessika Barnes  
Jessika Barnes (Jan 20, 2025 17:46 PST)      Date: \_\_\_\_\_  
 Signature of Lessor

Printed name (and title) Jessika Barnes      Business name, if applicable: \_\_\_\_\_  
 Mailing Address (with state and zip): 5637 NW Kingwood Ave Redmond, OR 97756  
 Phone number (include area code):      \*\*E-mail address: [jnsb221@gmail.com](mailto:jnsb221@gmail.com)

Received by OWRD

MAR 06 2025

Salem, OR



**Part 3 of 4 – Place of Use – Lessor Information and Signatures**

**Complete Table 1 Identify water right(s) proposed to be leased instream  
Provide a separate Part 3 for each Lessor (water right interest holder/landowner)**

**Table 1**

**Irrigation District or other Water Purveyor Name: Central Oregon Irrigation District**

Specify Water Right, Priority Date, point of diversion(s) (POD), place of use, tax lot, gov't lot/DLC, acres to be leased, original use type, certificate page number, and any previous lease.

If not enough room below, you may add rows (see instructions) or create a spreadsheet/table (matching Table 1) and attach.

Any attached table should include reference to the Lessor.


Water Right #	Priority Date	POD #	Twp	Rng	Sec	Q-Q	Tax Lot	Gov't Lot/DLC #	Acres	Use	Page #	Previous Lease #
94956	10/31/1900	11	15 S	13 E	19	SE NW	504		0.12	IR	21	None
94956	10/31/1900	11	15 S	13 E	19	SW NW	504		0.58	IR	21	IL-2015, 1955, 1597

Any additional information about the right: \_\_\_\_\_

**Farm Deferral Tax Status:** Counties make the determination of whether a property qualifies for the farm use assessment without consideration of whether the lands have an associated water right which is leased instream. If you have questions regarding the farm use assessment you should contact your local county assessor. You should contact your County for any weed ordinance and management requirements.

The undersigned declare:

1. I/We agree during the term of this lease to suspend use of water allowed under the water right(s) involved in the lease as well as and any other appurtenant primary or supplemental water right(s); and
2. I/We certify are the lessor(s) (water right interest holder) of the water right(s) in Table 1. If not the deeded land owner, I/we have obtained consent from the deeded land owner and/or have provided documentation of authorization to pursue the instream lease; and
3. I/We affirm that the information in this application is true and accurate.



Signature of Lessor

Date: 1/6/25

Printed name (and title): Edmund Bartholemey

Business name, if applicable: \_\_\_\_\_

Mailing Address (with state and zip): 15775 NE Chehalem Way Hillsboro, OR 97123

Phone number (include area code): 503-628-0526 \*\*E-mail address: [desik@kintonland.com](mailto:desik@kintonland.com)



Signature of Lessor

Date: 1/6/25

Printed name (and title): Katherine Bartholemey

Business name, if applicable: \_\_\_\_\_

Mailing Address (with state and zip): 15775 NE Chehalem Way Hillsboro, OR 97123

Phone number (include area code): 503-628-0526 \*\*E-mail address: [desik@kintonland.com](mailto:desik@kintonland.com)

Received by OWRD

MAR 06 2025

Salem, OR



**Part 3 of 4 – Place of Use – Lessor Information and Signatures**

**Complete Table 1 Identify water right(s) proposed to be leased instream  
Provide a separate Part 3 for each Lessor (water right interest holder/landowner)**

**Table 1**


Irrigation District or other Water Purveyor Name: Central Oregon Irrigation District														
Specify Water Right, Priority Date, point of diversion(s) (POD), place of use, tax lot, gov't lot/DLC, acres to be leased, original use type, certificate page number, and any previous lease.														
If not enough room below, you may add rows (see instructions) or create a spreadsheet/table (matching Table 1) and attach. Any attached table should include reference to the Lessor.														
Water Right #	Priority Date	POD #	Twp	Rng	Sec	Q-Q	Tax Lot	Gov't Lot/DLC #	Acres	Use	Page #	Previous Lease #		
94956	10/31/1900	11	14 S	13 E	15	NW NW	1700		2.82	IR	10	IL-1803, 1721, 1664, 1597		

**Any additional information about the right:** \_\_\_\_\_

**Farm Deferral Tax Status:** Counties make the determination of whether a property qualifies for the farm use assessment without consideration of whether the lands have an associated water right which is leased instream. If you have questions regarding the farm use assessment you should contact your local county assessor. You should contact your County for any weed ordinance and management requirements.

The undersigned declare:

1. I/We agree during the term of this lease to suspend use of water allowed under the water right(s) involved in the lease as well as and any other appurtenant primary or supplemental water right(s); and
2. I/We certify are the lessor(s) (water right interest holder) of the water right(s) in Table 1. If not the deeded land owner, I/we have obtained consent from the deeded land owner and/or have provided documentation of authorization to pursue the instream lease; and
3. I/We affirm that the information in this application is true and accurate.

 Date: 11-6-24  
Signature of Lessor

Printed name (and title) Thomas Benn Business name, if applicable: \_\_\_\_\_  
Mailing Address (with state and zip): 9325 NE 5<sup>th</sup> St Terrebonne, OR 97760  
Phone number (include area code): 541-728-4980 \*\*E-mail address: \_\_\_\_\_

Received by OWRD

MAR 06 2025

Salem, OR



**Part 3 of 4 – Place of Use – Lessor Information and Signatures**

**Complete Table 1 Identify water right(s) proposed to be leased instream  
Provide a separate Part 3 for each Lessor (water right interest holder/landowner)**

**Table 1**

<b>Irrigation District or other Water Purveyor Name:</b> Central Oregon Irrigation District													
Specify Water Right, Priority Date, point of diversion(s) (POD), place of use, tax lot, gov't lot/DLC, acres to be leased, original use type, certificate page number, and any previous lease. If not enough room below, you may add rows (see instructions) or create a spreadsheet/table (matching Table 1) and attach. Any attached table should include reference to the Lessor.													
Water Right #	Priority Date	POD #	Twp	Rng	Sec	Q-Q	Tax Lot	Gov't Lot/DLC #	Acres	Use	Page #	Previous Lease #	
94956	10/31/1900	11	14 S	13 E	17	SW NW	1700		0.45	IR	11	IL-2015	
<b>Any additional information about the right:</b> _____													
<b>Farm Deferral Tax Status:</b> Counties make the determination of whether a property qualifies for the farm use assessment without consideration of whether the lands have an associated water right which is leased instream. If you have questions regarding the farm use assessment you should contact your local county assessor. You should contact your County for any weed ordinance and management requirements.													

The undersigned declare:

1. I/We agree during the term of this lease to suspend use of water allowed under the water right(s) involved in the lease as well as and any other appurtenant primary or supplemental water right(s); and
2. I/We certify are the lessor(s) (water right interest holder) of the water right(s) in Table 1. If not the deeded land owner, I/we have obtained consent from the deeded land owner and/or have provided documentation of authorization to pursue the instream lease; and
3. I/We affirm that the information in this application is true and accurate.

Danya Borowski Date: 10-14-24  
Signature of Lessor

Printed name (and title): Dayna Borowski Business name, if applicable: \_\_\_\_\_  
Mailing Address (with state and zip): 8989 NW 31<sup>st</sup> St Terrebonne, OR 97760  
Phone number (include area code): 503-522-5647 \*\*E-mail address: danyab23@msn.com

Terry Borowski Date: 10/14/24  
Signature of Lessor

Printed name (and title): Terry Borowski Business name, if applicable: \_\_\_\_\_  
Mailing Address (with state and zip): 8989 NW 31<sup>st</sup> St Terrebonne, OR 97760  
Phone number (include area code): \_\_\_\_\_ \*\*E-mail address: \_\_\_\_\_

Received by OWRD

MAR 06 2025

Salem, OR



Part 3 of 4 – Place of Use – Lessor Information and Signatures

Complete Table 1 Identify water right(s) proposed to be leased instream  
Provide a separate Part 3 for each Lessor (water right interest holder/landowner)

Table 1

**Irrigation District or other Water Purveyor Name:** Central Oregon Irrigation District

Specify Water Right, Priority Date, point of diversion(s) (POD), place of use, tax lot, gov't lot/DLC, acres to be leased, original use type, certificate page number, and any previous lease.  
If not enough room below, you may add rows (see instructions) or create a spreadsheet/table (matching Table 1) and attach.  
Any attached table should include reference to the Lessor.


Water Right #	Priority Date	POD #	Twp	Rng	Sec	Q-Q	Tax Lot	Gov't Lot/DLC #	Acres	Use	Page #	Previous Lease #
94956	10/31/1900	11	15 S	12 E	14	NE NE	200		0.31	IR	18	IL-1798

**Any additional information about the right:** \_\_\_\_\_

**Farm Deferral Tax Status:** Counties make the determination of whether a property qualifies for the farm use assessment without consideration of whether the lands have an associated water right which is leased instream. If you have questions regarding the farm use assessment you should contact your local county assessor. You should contact your County for any weed ordinance and management requirements.

The undersigned declare:

1. I/We agree during the term of this lease to suspend use of water allowed under the water right(s) involved in the lease as well as and any other appurtenant primary or supplemental water right(s); and
2. I/We certify are the lessor(s) (water right interest holder) of the water right(s) in Table 1. If not the deeded land owner, I/we have obtained consent from the deeded land owner and/or have provided documentation of authorization to pursue the instream lease; and
3. I/We affirm that the information in this application is true and accurate.

  
Signature of Lessor

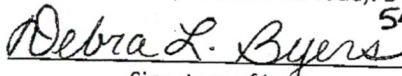
Date: 12-4-2024

Printed name (and title) Earl Byers Business name, if applicable: \_\_\_\_\_

Mailing Address (with state and zip): PO Box 1834 Bend, OR 97709

Phone number (include area code): 541-504-7107

\*\*E-mail address: eandd@bendcable.com

  
Signature of Lessor

Date: 12-4-2024

eandd@bendcable.com

Printed name (and title): Debra Byers Business name, if applicable: \_\_\_\_\_

Mailing Address (with state and zip): PO Box 1834 Bend, OR 97709

Phone number (include area code): 541-504-7107

\*\*E-mail address: eandd@bendcable.com

541-420-7408

eandd@bendcable.com

Received by OWRD

MAR 06 2025

Salem, OR



Part 3 of 4 - Place of Use - Lessor Information and Signatures

**Complete Table 1 Identify water right(s) proposed to be leased instream**  
**Provide a separate Part 3 for each Lessor (water right interest holder/landowner)**

Table 1


Irrigation District or other Water Purveyor Name: Central Oregon Irrigation District															
Specify Water Right, Priority Date, point of diversion(s) (POD), place of use, tax lot, gov't lot/DLC, acres to be leased, original use type, certificate page number, and any previous lease.															
If not enough room below, you may add rows (see instructions) or create a spreadsheet/table (matching Table 1) and attach.															
Any attached table should include reference to the Lessor.															
Water Right #	Priority Date	POD #	Twp	Rng	Sec	Q-Q		Tax Lot	Gov't Lot/DLC #	Acres	Use	Page #	Previous Lease #		
94956	10/31/1900	11	15 S	12 E	13	SW	NW	600		0.22	IR	43	None		
94956	10/31/1900	11	15 S	12 E	13	NE	SW	1700		0.09	IR	43	None		
94956	10/31/1900	11	15 S	12 E	13	NW	SW	1700		0.18	IR	43	None		

Any additional information about the right: \_\_\_\_\_

**Farm Deferral Tax Status:** Counties make the determination of whether a property qualifies for the farm use assessment without consideration of whether the lands have an associated water right which is leased instream. If you have questions regarding the farm use assessment you should contact your local county assessor. You should contact your County for any weed ordinance and management requirements.

The undersigned declare:

1. I/We agree during the term of this lease to suspend use of water allowed under the water right(s) involved in the lease as well as and any other appurtenant primary or supplemental water right(s); and
2. I/We certify are the lessor(s) (water right interest holder) of the water right(s) in Table 1. If not the deeded land owner, I/we have obtained consent from the deeded land owner and/or have provided documentation of authorization to pursue the instream lease; and
3. I/We affirm that the information in this application is true and accurate.

  
 \_\_\_\_\_  
 Signature of Lessor

Date: 1/02/2025

Printed name (and title) Charles Clement Business name, if applicable: Gordon Clement LLC Clement Family Trust  
 Mailing Address (with state and zip): 6503 SW Catlow Way  
 Phone number (include area code): 541-548-3723 \*\*E-mail address: clemego@comcast.net

Received by OWRD

MAR 06 2025

Salem, OR

DESCHUTES COUNTY ASSESSOR  
REAL PROPERTY ACCOUNT NAMES

Account # [REDACTED]  
Map 15121300 01700  
Owner CHARLES CLEMENT REV LIV TRUST  
CLEMENT, CHARLES TTEE  
6503 SW CATLOW WAY  
REDMOND OR 97756

Name Type	Name	Ownership Type	Own Pct
OWNER	CHARLES CLEMENT REVOCABLE LIVING TRUST	OWNER	100.00
REPRESENTATIVE	CLEMENT, CHARLES	OWNER AS TRUSTEE	

Received by OWRD

MAR 06 2025

Salem, OR



**DESCHUTES COUNTY ASSESSOR  
REAL PROPERTY ACCOUNT NAMES**

**Account #** [REDACTED]  
**Map** 15121300 00600  
**Owner** CHARLES CLEMENT REV LIV TRUST  
CLEMENT, CHARLES TTEE  
6503 SW CATLOW WAY  
REDMOND OR 97756

<b>Name Type</b>	<b>Name</b>	<b>Ownership Type</b>	<b>Own Pct</b>
OWNER	CHARLES CLEMENT REVOCABLE LIVING TRUST	OWNER	100.00
REPRESENTATIVE	CLEMENT, CHARLES	OWNER AS TRUSTEE	

Received by OWRD

MAR 06 2025

Salem, OR

9.7(c) To the beneficiary's guardian, conservator, or any other fiduciary for the beneficiary.

9.7(d) To any person or organization furnishing health care, education, support, or maintenance.

9.8 DEAL WITH ENVIRONMENTAL MATTERS. Inspect and monitor property to determine compliance with environmental laws, take action to prevent or remedy violations, settle environmental claims, decline to accept property which could result in liability under environmental laws or impair the value of the trust estate, and disclaim any power which could cause the Trustee to incur personal liability for violation of environmental laws. The Trustee shall not be liable to any trust beneficiary for any decrease in the value of the trust estate as a result of these actions.

9.9 RETIREMENT PLANS AND OTHER BENEFITS. Select a mode of payment and exercise rights under any employee benefit or retirement plan, annuity, or life insurance policy.

9.10 DO OTHER ACTS. Except as otherwise provided in this instrument, do all acts that might legally be done by an individual in absolute ownership and control of property and which in my Trustee's judgment are necessary or desirable for the property and advantageous management of the trust estate.

## ARTICLE 10 TRUSTEE PROVISIONS

### 10.1. SUCCESSOR TRUSTEE:

If I become unwilling or unable to continue serving as Trustee for any reason, including incapacity or death, then GORDON CLEMENT may continue to serve as Trustee of the Trust. If Gordon Clement becomes unwilling or unable to continue serving as Trustee for any reason, including incapacity or death, then MARCIA NELSON may continue to serve as Trustee of the Trust.

10.2 RESIGNATION OF TRUSTEE: A Trustee may resign at any time without court approval by giving written notice to the successor Trustee or, if there is no successor, to the beneficiaries, their legal guardians, or the persons having the care or custody of minor beneficiaries.

### 10.3 APPOINTMENT OF SUCCESSOR TRUSTEE:

10.3(a) If at any time there should be no Trustee of this Trust and the persons or person designated as Successor Trustee in paragraph 10.1(b) above is unwilling or unable to so serve, a majority in interest of those beneficiaries of the Trust to whom income may then be paid may appoint a Successor Trustee. Those beneficiaries not of legal age or capacity shall be represented by their guardian, if any. Appointment shall be by an instrument in writing acknowledged by each person executing the same and shall specify whether the Successor Trustee shall serve with or without bond.

Received by OWRD

MAR 06 2025

Salem, OR



### Part 3 of 4 – Place of Use – Lessor Information and Signatures

**Complete Table 1 Identify water right(s) proposed to be leased instream**  
**Provide a separate Part 3 for each Lessor (water right interest holder/landowner)**

**Table 1**


Irrigation District or other Water Purveyor Name: Central Oregon Irrigation District													
Specify Water Right, Priority Date, point of diversion(s) (POD), place of use, tax lot, gov't lot/DLC, acres to be leased, original use type, certificate page number, and any previous lease.													
If not enough room below, you may add rows (see instructions) or create a spreadsheet/table (matching Table 1) and attach.													
Any attached table should include reference to the Lessor.													
Water Right #	Priority Date	POD #	Twp	Rng	Sec	Q-Q	Tax Lot	Gov't Lot/DLC #	Acres	Use	Page #	Previous Lease #	
94956	10/31/1900	11	16 S	12 E	01	SW SW	1101		1.14	IR	30	IL-1945	

**Any additional information about the right:** \_\_\_\_\_

**Farm Deferral Tax Status:** Counties make the determination of whether a property qualifies for the farm use assessment without consideration of whether the lands have an associated water right which is leased instream. If you have questions regarding the farm use assessment you should contact your local county assessor. You should contact your County for any weed ordinance and management requirements.

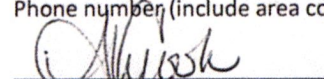
The undersigned declare:

1. I/We agree during the term of this lease to suspend use of water allowed under the water right(s) involved in the lease as well as and any other appurtenant primary or supplemental water right(s); and
2. I/We certify are the lessor(s) (water right interest holder) of the water right(s) in Table 1. If not the deeded land owner, I/we have obtained consent from the deeded land owner and/or have provided documentation of authorization to pursue the instream lease; and
3. I/We affirm that the information in this application is true and accurate.

  
 Signature of Lessor

Date: 1/14/25

Printed name (and title) Tyler Cook Business name, if applicable: \_\_\_\_\_  
 Mailing Address (with state and zip): 6710 SW 61st St. Redmond, OR 97756  
 Phone number (include area code): 541-279-4828 \*\*E-mail address: tylerlys@icloud.com

  
 Signature of Lessor

Date: 1/14/25

Printed name (and title): Alysah Cook Business name, if applicable: \_\_\_\_\_  
 Mailing Address (with state and zip): 6710 SW 61st St. Redmond, OR 97756  
 Phone number (include area code): \*\*E-mail address:

Received by OWRD

MAR 06 2025

Salem, OR



**Part 3 of 4 – Place of Use – Lessor Information and Signatures**

**Complete Table 1 Identify water right(s) proposed to be leased instream**  
**Provide a separate Part 3 for each Lessor (water right interest holder/landowner)**

**Table 1**

Irrigation District or other Water Purveyor Name: <b>Central Oregon Irrigation District</b>													
Specify Water Right, Priority Date, point of diversion(s) (POD), place of use, tax lot, gov't lot/DLC, acres to be leased, original use type, certificate page number, and any previous lease.													
If not enough room below, you may add rows (see instructions) or create a spreadsheet/table (matching Table 1) and attach.													
Any attached table should include reference to the Lessor.													
Water Right #	Priority Date	POD #	Twp	Rng	Sec	Q-Q		Tax Lot	Gov't Lot/DLC #	Acres	Use	Page #	Previous Lease #
94956	10/31/1900	11	14 S	13 E	35	NW	SW	700		1.60	IR	15	None
94956	10/31/1900	11	14 S	13 E	35	SW	SW	700		2.0	IR	15	None

**Any additional information about the right:** \_\_\_\_\_

**Farm Deferral Tax Status:** Counties make the determination of whether a property qualifies for the farm use assessment without consideration of whether the lands have an associated water right which is leased instream. If you have questions regarding the farm use assessment you should contact your local county assessor. You should contact your County for any weed ordinance and management requirements.

The undersigned declare:

1. I/We agree during the term of this lease to suspend use of water allowed under the water right(s) involved in the lease as well as and any other appurtenant primary or supplemental water right(s); and
2. I/We certify are the lessor(s) (water right interest holder) of the water right(s) in Table 1. If not the deeded land owner, I/we have obtained consent from the deeded land owner and/or have provided documentation of authorization to pursue the instream lease; and
3. I/We affirm that the information in this application is true and accurate.

Signature of Lessor

Date: 11.6.24

Printed name (and title) Daisy Hernandez Business name, if applicable: Freya Properties, LLC  
 Mailing Address (with state and zip): 1888 NE Walnut Ave. Redmond, OR 97756  
 Phone number (include area code): 541-460-8899 \*\*E-mail address: c21.daisy@yahoo.com

Received by OWRD

MAR 06 2025

Salem, OR



## Business Name Search

[New Search](#)

[Printer Friendly](#)

### Business Entity Data

11-05-2024

14:35

Registry Nbr	Entity Type	Entity Status	Jurisdiction	Registry Date	Next Renewal Date	Renewal Due?
1608616-97	DLLC	ACT	OREGON	10-24-2019	10-24-2025	
Entity Name	FREYA PROPERTIES LLC					
Foreign Name						

Received by OWRD

[New Search](#)

[Printer Friendly](#)

### Associated Names

MAR 06 2025

Type	PPB	PRINCIPAL PLACE OF BUSINESS			Salem, OR
Addr 1	1888 NE WALNUT DR				
Addr 2					
CSZ	REDMOND	OR	97756	Country	UNITED STATES OF AMERICA

Please click [here](#) for general information about registered agents and service of process.

Type	AGT	REGISTERED AGENT	Start Date	10-24-2019	Resign Date	
Name	DAISY	HERNANDEZ				
Addr 1	1888 NE WALNUT DR					
Addr 2						
CSZ	REDMOND	OR	97756	Country	UNITED STATES OF AMERICA	

Type	MAL	MAILING ADDRESS				
Addr 1	1888 NE WALNUT DR					
Addr 2						
CSZ	REDMOND	OR	97756	Country	UNITED STATES OF AMERICA	

Type	MEM	MEMBER			Resign Date	
Name	JOSE	MANUEL	MARQUEZ			
Addr 1	1888 NE WALNUT DR					
Addr 2						
CSZ	REDMOND	OR	97756	Country	UNITED STATES OF AMERICA	

Type	MEM	MEMBER			Resign Date	
Name	DAISY	HERNANDEZ				
Addr 1	1888 NE WALNUT DR					
Addr 2						

CSZ	REDMOND	OR	97756		Country	UNITED STATES OF AMERICA
-----	---------	----	-------	--	---------	--------------------------

[New Search](#)

[Printer Friendly](#)

Name History








Business Entity Name	Name Type	Name Status	Start Date	End Date
FREYA PROPERTIES LLC	EN	CUR	10-24-2019	

Please [read](#) before ordering [Copies](#).

[New Search](#)

[Printer Friendly](#)

Summary History

Image Available	Action	Transaction Date	Effective Date	Status	Name/Agent Change	Dissolved By
	AMENDED ANNUAL REPORT	09-09-2024		FI		
	AMENDED ANNUAL REPORT	09-11-2023		FI		
	AMNDMT TO ANNUAL RPT/INFO STATEMENT	07-14-2023		FI		
	AMENDED ANNUAL REPORT	09-13-2022		FI		
	AMENDED ANNUAL REPORT	09-13-2021		FI		
	AMENDED ANNUAL REPORT	12-16-2020		FI		
	ARTICLES OF ORGANIZATION	10-24-2019		FI	Agent	

[About Us](#) | [Announcements](#) | [Laws & Rules](#) | [Feedback Policy](#) | [SOS Home](#) | [Oregon Blue Book](#) | [Oregon.gov](#)

For comments or suggestions regarding the operation of this site,  
please contact : [corporation.division@sos.oregon.gov](mailto:corporation.division@sos.oregon.gov)

© 2024 Oregon Secretary of State. All Rights Reserved.

Received by OWRD

MAR 06 2025

Salem, OR



# Part 3 of 4 – Place of Use – Lessor Information and Signatures


**Complete Table 1 Identify water right(s) proposed to be leased instream**  
**Provide a separate Part 3 for each Lessor (water right interest holder/landowner)**

**Table 1**

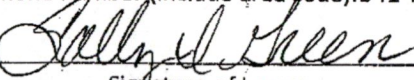
Irrigation District or other Water Purveyor Name: Central Oregon Irrigation District															
Specify Water Right, Priority Date, point of diversion(s) (POD), place of use, tax lot, gov't lot/DLC, acres to be leased, original use type, certificate page number, and any previous lease.															
If not enough room below, you may add rows (see instructions) or create a spreadsheet/table (matching Table 1) and attach.															
Any attached table should include reference to the Lessor.															
Water Right #	Priority Date	POD #	Twp	Rng	Sec	Q-Q	Tax Lot	Gov't Lot/DLC #	Acres	Use	Page #	Previous Lease #			
94956	10/31/1900	11	15 S	12 E	14	NE NE	300		1.50	IR	18	IL=2016, 1947, 1721, 1659, 1360, 994			
Any additional information about the right: _____															
<b>Farm Deferral Tax Status:</b> Counties make the determination of whether a property qualifies for the farm use assessment without consideration of whether the lands have an associated water right which is leased instream. If you have questions regarding the farm use assessment you should contact your local county assessor. You should contact your County for any weed ordinance and management requirements.															

The undersigned declare:

1. I/We agree during the term of this lease to suspend use of water allowed under the water right(s) involved in the lease as well as and any other appurtenant primary or supplemental water right(s); and
2. I/We certify are the lessor(s) (water right interest holder) of the water right(s) in Table 1. If not the deeded land owner, I/we have obtained consent from the deeded land owner and/or have provided documentation of authorization to pursue the instream lease; and
3. I/We affirm that the information in this application is true and accurate.

 Date: 11/9/2024  
 Signature of Lessor

Printed name (and title) John Green Business name, if applicable: \_\_\_\_\_  
 Mailing Address (with state and zip): 235 SW 67<sup>th</sup> St Redmond, OR 97756  
 Phone number (include area code): 541-706-0280 \*\*E-mail address: \_\_\_\_\_

 Date: 11/9/2024  
 Signature of Lessor

Printed name (and title): Sally Green Business name, if applicable: \_\_\_\_\_  
 Mailing Address (with state and zip): 235 SW 67<sup>th</sup> St Redmond, OR 97756  
 Phone number (include area code): 541-480-3004 \*\*E-mail address: [gloryboundgal@msn.com](mailto:gloryboundgal@msn.com)

Received by OWRD

MAR 06 2025

Salem, OR



**Part 3 of 4 – Place of Use – Lessor Information and Signatures**

**Complete Table 1 Identify water right(s) proposed to be leased instream  
Provide a separate Part 3 for each Lessor (water right interest holder/landowner)**

**Table 1**

Irrigation District or other Water Purveyor Name: <b>Central Oregon Irrigation District</b>													
Specify Water Right, Priority Date, point of diversion(s) (POD), place of use, tax lot, gov't lot/DLC, acres to be leased, original use type, certificate page number, and any previous lease. If not enough room below, you may add rows (see instructions) or create a spreadsheet/table (matching Table 1) and attach. Any attached table should include reference to the Lessor.													
Water Right #	Priority Date	POD #	Twp	Rng	Sec	Q-Q	Tax Lot	Gov't Lot/DLC #	Acres	Use	Page #	Previous Lease #	
94956	10/31/1900	11	14 S	13 E	13	NE SW	700		1.11	IR	10	None	

**Any additional information about the right:** \_\_\_\_\_

**Farm Deferral Tax Status:** Counties make the determination of whether a property qualifies for the farm use assessment without consideration of whether the lands have an associated water right which is leased instream. If you have questions regarding the farm use assessment you should contact your local county assessor. You should contact your County for any weed ordinance and management requirements.

The undersigned declare:

1. I/We agree during the term of this lease to suspend use of water allowed under the water right(s) involved in the lease as well as and any other appurtenant primary or supplemental water right(s); and
2. I/We certify are the lessor(s) (water right interest holder) of the water right(s) in Table 1. If not the deeded land owner, I/we have obtained consent from the deeded land owner and/or have provided documentation of authorization to pursue the instream lease; and
3. I/We affirm that the information in this application is true and accurate.

Donna Guthrie  
Donna Guthrie (Falls 65, 903) 350-37-1131

Signature of Lessor

Date: **2-14-25**

Printed name (and title) Donna Guthrie Business name, if applicable: Guthrie Family Trust

Mailing Address (with state and zip): 3750 NE Wilcox Ave. Terrebonne, OR 97760

Phone number (include area code): 541-350-3829 \*\*E-mail address: guff03@gmail.com

Received by OWRD

MAR 06 2025

Salem, OR



**DESCHUTES COUNTY ASSESSOR  
REAL PROPERTY ACCOUNT NAMES**

**Account #** [REDACTED]  
**Map** 14131300 00700  
**Owner** GUTHRIE FAMILY TRUST  
GUTHRIE, DONNA TTEE  
3750 NE WILCOX AVE  
TERREBONNE OR 97760

Name Type	Name	Ownership Type	Own Pct
OWNER	GUTHRIE FAMILY TRUST	OWNER	100.00
REPRESENTATIVE	GUTHRIE, DONNA TRUSTEE	OWNER AS TRUSTEE	

Received by OWRD  
MAR 06 2025  
Salem, OR

## Part 3 of 4 – Place of Use – Lessor Information and Signatures

**Complete Table 1 Identify water right(s) proposed to be leased instream**  
**Provide a separate Part 3 for each Lessor (water right interest holder/landowner)**

Table 1

Irrigation District or other Water Purveyor Name: Central Oregon Irrigation District													
Specify Water Right, Priority Date, point of diversion(s) (POD), place of use, tax lot, gov't lot/DLC, acres to be leased, original use type, certificate page number, and any previous lease.													
If not enough room below, you may add rows (see instructions) or create a spreadsheet/table (matching Table 1) and attach.													
Any attached table should include reference to the Lessor.													
Water Right #	Priority Date	POD #	Twp	Rng	Sec	Q-Q	Tax Lot	Gov't Lot/DLC #	Acres	Use	Page #	Previous Lease #	
94956	10/31/1900	11	15 S	13 E	08	SE NW	1001		0.08	IR	20	IL-2016	

**Any additional information about the right:** \_\_\_\_\_

**Farm Deferral Tax Status:** Counties make the determination of whether a property qualifies for the farm use assessment without consideration of whether the lands have an associated water right which is leased instream. If you have questions regarding the farm use assessment you should contact your local county assessor. You should contact your County for any weed ordinance and management requirements.

The undersigned declare:

1. I/We agree during the term of this lease to suspend use of water allowed under the water right(s) involved in the lease as well as and any other appurtenant primary or supplemental water right(s); and
2. I/We certify are the lessor(s) (water right interest holder) of the water right(s) in Table 1. If not the deeded land owner, I/we have obtained consent from the deeded land owner and/or have provided documentation of authorization to pursue the instream lease; and
3. I/We affirm that the information in this application is true and accurate.

Declassified by:

Hayden Watson

2/6/2025

Date: \_\_\_\_\_

33AC09F07E894B1

Signature of Lessor

Printed name (and title) Hayden Watson Business name, if applicable: Hayden Income Properties, LLC

Mailing Address (with state and zip): 963 SW Simpson, Ste 110. Bend, OR 97702

Phone number (include area code): 541-699-2091 \*\*E-mail address: hdewolf@hayden-homes.com

Received by OWRD

MAR 06 2025

Salem, OR



## Business Name Search

[New Search](#)

[Printer Friendly](#)

### Business Entity Data

01-16-2025

11:16

Registry Nbr	Entity Type	Entity Status	Jurisdiction	Registry Date	Next Renewal Date	Renewal Due?
602279-99	DLLC	ACT	OREGON	05-13-2009	05-13-2025	
Entity Name	HAYDEN INCOME PROPERTY, LLC					
Foreign Name						

Received by OWRD

MAR 06 2025

[New Search](#)

[Printer Friendly](#)

### Associated Names

Salem, OR

Type	PPB	PRINCIPAL PLACE OF BUSINESS					Salem, OR
Addr 1	963 SW SIMPSON STE 110						
Addr 2							
CSZ	BEND	OR	97702		Country	UNITED STATES OF AMERICA	

Please click [here](#) for general information about registered agents and service of process.

Type	AGT	REGISTERED AGENT		Start Date	04-12-2017	Resign Date	
Name	HAYDEN		WATSON				
Addr 1	963 SW SIMPSON STE 110						
Addr 2							
CSZ	BEND	OR	97702	Country	UNITED STATES OF AMERICA		

Type	MAL	MAILING ADDRESS				
Addr 1	963 SW SIMPSON STE 110					
Addr 2						
CSZ	BEND	OR	97702		Country	UNITED STATES OF AMERICA

Type	MGR	MANAGER			Resign Date	
Name	HAYDEN		WATSON			
Addr 1	963 SW SIMPSON STE 110					
Addr 2						
CSZ	BEND	OR	97702	Country	UNITED STATES OF AMERICA	

[New Search](#)

[Printer Friendly](#)

### Name History
















Business Entity Name	<a href="#">Name Type</a>	<a href="#">Name Status</a>	Start Date	End Date
HAYDEN INCOME PROPERTY, LLC	EN	CUR	05-13-2009	

Please [read](#) before ordering [Copies](#).

[New Search](#)

[Printer Friendly](#)

## Summary History

Image Available	Action	Transaction Date	Effective Date	<a href="#">Status</a>	Name/Agent Change	Dissolved By
	AMENDED ANNUAL REPORT	03-29-2024		FI		
	AMENDED ANNUAL REPORT	04-05-2023		FI		Received by OWRD
	AMENDED ANNUAL REPORT	05-11-2022		FI		MAR 06 2025
	AMENDED ANNUAL REPORT	05-05-2021		FI		Salem, OR
	AMENDED ANNUAL REPORT	05-05-2020		FI		
	AMENDED ANNUAL REPORT	05-07-2019		FI		
	AMENDED ANNUAL REPORT	04-12-2018		FI		
	ARTICLES OF AMENDMENT	03-02-2018		FI		
	AMENDED ANNUAL REPORT	04-12-2017		FI	Agent	
	AMENDED ANNUAL REPORT	04-06-2016		FI		
	ANNUAL REPORT PAYMENT	05-04-2015		SYS		
	AMENDED ANNUAL REPORT	04-11-2014		FI		
	CHANGE OF REGISTERED AGENT/ADDRESS	10-30-2013		FI	Agent	
	AMENDED ANNUAL REPORT	06-06-2013		FI		
	ANNUAL REPORT	04-30-2012		FI		
	ANNUAL REPORT PAYMENT	04-26-2011		SYS		
	AMENDED ANNUAL REPORT	04-14-2010		FI		
	ARTICLES OF ORGANIZATION	05-13-2009		FI	Agent	



## Part 3 of 4 – Place of Use – Lessor Information and Signatures

**Complete Table 1 Identify water right(s) proposed to be leased instream**  
**Provide a separate Part 3 for each Lessor (water right interest holder/landowner)**

Table 1

Irrigation District or other Water Purveyor Name: Central Oregon Irrigation District													
Specify Water Right, Priority Date, point of diversion(s) (POD), place of use, tax lot, gov't lot/DLC, acres to be leased, original use type, certificate page number, and any previous lease.													
If not enough room below, you may add rows (see instructions) or create a spreadsheet/table (matching Table 1) and attach.													
Any attached table should include reference to the Lessor.													
Water Right #	Priority Date	POD #	Twp	Rng	Sec	Q-Q	Tax Lot	Gov't Lot/DLC #	Acres	Use	Page #	Previous Lease #	
94956	10/31/1900	11	15 S	13	E	08	SW NW	1404		1.07	IR	20	IL-1845
94956	10/31/1900	11	15 S	13	E	08	SW NW	1403		0.07	IR	20	IL-1581
Any additional information about the right: _____													
<b>Farm Deferral Tax Status:</b> Counties make the determination of whether a property qualifies for the farm use assessment without consideration of whether the lands have an associated water right which is leased instream. If you have questions regarding the farm use assessment you should contact your local county assessor. You should contact your County for any weed ordinance and management requirements.													

The undersigned declare:

1. I/We agree during the term of this lease to suspend use of water allowed under the water right(s) involved in the lease as well as and any other appurtenant primary or supplemental water right(s); and
2. I/We certify are the lessor(s) (water right interest holder) of the water right(s) in Table 1. If not the deeded land owner, I/we have obtained consent from the deeded land owner and/or have provided documentation of authorization to pursue the instream lease; and
3. I/We certify that the information in this application is true and accurate.

*Hayden Watson*  
 33AC09F07E80481...

Signature of Lessor

Date: 2/6/2025

Printed name (and title) Hayden Watson Business name, if applicable: HLM, Inc.

Mailing Address (with state and zip): 963 SW Simpson Ave, Suite 110 Bend, OR 97702

Phone number (include area code): 541-728-0830 \*\*E-mail address: watsonaccounting@watsondevelopment.

Received by OWRD

MAR 06 2025

Salem, OR



## Business Name Search

[New Search](#)

[Printer Friendly](#)

Business Entity Data

01-16-2025  
13:41

Registry Nbr	<a href="#">Entity Type</a>	<a href="#">Entity Status</a>	<a href="#">Jurisdiction</a>	Registry Date	Next Renewal Date	Renewal Due?
515206-83	FBC	ACT	WASHINGTON	06-12-1996	06-12-2025	
<b>Entity Name</b>	HLM, INC.					
<b>Foreign Name</b>						

Received by OWRD

[New Search](#)

[Printer Friendly](#)

Associated Names

MAR 06 2025

<b>Type</b>	PPB	PRINCIPAL PLACE OF BUSINESS			Salem, OR
<b>Addr 1</b>	6601 W DESCHUTES AVE A				
<b>Addr 2</b>					
<b>CSZ</b>	KENNEWICK	WA	99336	<b>Country</b>	UNITED STATES OF AMERICA

Please click [here](#) for general information about registered agents and service of process.

<b>Type</b>	AGT	REGISTERED AGENT	<b>Start Date</b>	10-08-2008	<b>Resign Date</b>	
<b>Name</b>	HAYDEN		WATSON			
<b>Addr 1</b>	963 SW SIMPSON AVE					
<b>Addr 2</b>	SUITE 110					
<b>CSZ</b>	BEND	OR	97702	<b>Country</b>	UNITED STATES OF AMERICA	

<b>Type</b>	MAL	MAILING ADDRESS				
<b>Addr 1</b>	963 SW SIMPSON AVE					
<b>Addr 2</b>	SUITE 110					
<b>CSZ</b>	BEND	OR	97702	<b>Country</b>	UNITED STATES OF AMERICA	

<b>Type</b>	PRE	PRESIDENT			<b>Resign Date</b>	
<b>Name</b>	HAYDEN		WATSON			
<b>Addr 1</b>	963 SW SIMPSON AVE					
<b>Addr 2</b>	SUITE 110					
<b>CSZ</b>	BEND	OR	97702	<b>Country</b>	UNITED STATES OF AMERICA	

<b>Type</b>	SEC	SECRETARY			<b>Resign Date</b>	
<b>Name</b>	HAYDEN	H	WATSON			
<b>Addr 1</b>	963 SW SIMPSON AVE STE 110					
<b>Addr 2</b>						



CSZ	BEND	OR	97702		Country	UNITED STATES OF AMERICA
-----	------	----	-------	--	---------	--------------------------

[New Search](#)

[Printer Friendly](#)

## Name History














Business Entity Name	Name Type	Name Status	Start Date	End Date
HLM, INC.	EN	CUR	06-12-1996	

Please [read](#) before ordering [Copies](#).

[New Search](#)

[Printer Friendly](#)

## Summary History

Image Available	Action	Transaction Date	Effective Date	Status	Name/Agent Change	Dissolved By
	AMENDED ANNUAL REPORT	04-26-2024		FI		
	AMENDED ANNUAL REPORT	05-02-2023		FI	Received by OWRD	
	AMENDED ANNUAL REPORT	06-06-2022		FI	MAR 06 2025	
	AMENDED ANNUAL REPORT	06-01-2021		FI	Salem OR	
	AMENDED ANNUAL REPORT	05-29-2020		FI		
	AMENDED ANNUAL REPORT	05-15-2019		FI		
	AMENDED ANNUAL REPORT	05-04-2018		FI		
	AMENDED ANNUAL REPORT	05-05-2017		FI		
	AMENDED ANNUAL REPORT	05-26-2016		FI		
	AMNDMT TO ANNUAL RPT/INFO STATEMENT	06-26-2015		FI		
	AMENDED ANNUAL REPORT	05-04-2015		FI		
	AMENDED ANNUAL REPORT	05-13-2014		FI		
	AMENDED ANNUAL REPORT	05-02-2013		FI		
	ANNUAL REPORT	05-17-2012		FI		
	ANNUAL REPORT PAYMENT	05-24-2011		SYS		
	ANNUAL REPORT PAYMENT	05-11-2010		SYS		
	ANNUAL REPORT PAYMENT	06-08-2009		SYS		
	REINSTATEMENT AMENDED	10-08-2008		FI	Agent	

**Part 3 of 4 – Place of Use – Lessor Information and Signatures**


**Complete Table 1 Identify water right(s) proposed to be leased instream  
Provide a separate Part 3 for each Lessor (water right interest holder/landowner)**

**Table 1**

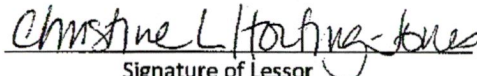
Irrigation District or other Water Purveyor Name: Central Oregon Irrigation District												
Specify Water Right, Priority Date, point of diversion(s) (POD), place of use, tax lot, gov't lot/DLC, acres to be leased, original use type, certificate page number, and any previous lease.												
If not enough room below, you may add rows (see instructions) or create a spreadsheet/table (matching Table 1) and attach. Any attached table should include reference to the Lessor.												
Water Right #	Priority Date	POD #	Twp	Rng	Sec	Q-Q	Tax Lot	Gov't Lot/DLC #	Acres	Use	Page #	Previous Lease #
94956	10/31/1900	11	14 S	13 E	22	SE SW	1300		0.40	IR	12	IL-2029, 1949, 1903, 1857, 1798
94956	10/31/1900	11	14 S	13 E	22	SW SE	1300		1.47	IR	12	IL-2029, 1949, 1903, 1857, 1798
Any additional information about the right: _____												
Farm Deferral Tax Status: Counties make the determination of whether a property qualifies for the farm use assessment without consideration of whether the lands have an associated water right which is leased instream. If you have questions regarding the farm use assessment you should contact your local county assessor. You should contact your County for any weed ordinance and management requirements.												

The undersigned declare:

1. I/We agree during the term of this lease to suspend use of water allowed under the water right(s) involved in the lease as well as and any other appurtenant primary or supplemental water right(s); and
2. I/We certify are the lessor(s) (water right interest holder) of the water right(s) in Table 1. If not the deeded land owner, I/we have obtained consent from the deeded land owner and/or have provided documentation of authorization to pursue the instream lease; and
3. I/We affirm that the information in this application is true and accurate.

 Date: 2/13/2025  
Signature of Lessor

Printed name (and title) Douglas Jones Business name, if applicable: \_\_\_\_\_  
Mailing Address (with state and zip): 6555 NE 11th St. Redmond, OR 97756  
Phone number (include area code): \*\*E-mail address:

 Date: 2/13/25  
Signature of Lessor

Printed name (and title) Christine Horting Jones Business name, if applicable: \_\_\_\_\_  
Mailing Address (with state and zip): 6555 NE 11th St. Redmond, OR 97756  
Phone number (include area code): 541-806-5907 \*\*E-mail address: chrishorting@yahoo.com

Received by OWRD

MAR 06 2025

Salem, OR



Part 3 of 4 – Place of Use – Lessor Information and Signatures

Complete Table 1 Identify water right(s) proposed to be leased instream  
Provide a separate Part 3 for each Lessor (water right interest holder/landowner)

Table 1

Irrigation District or other Water Purveyor Name: Central Oregon Irrigation District

Specify Water Right, Priority Date, point of diversion(s) (POD), place of use, tax lot, gov't lot/DLC, acres to be leased, original use type, certificate page number, and any previous lease.

If not enough room below, you may add rows (see instructions) or create a spreadsheet/table (matching Table 1) and attach.  
Any attached table should include reference to the Lessor.

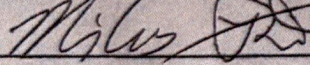
Water Right #	Priority Date	POD #	Twp	Rng	Sec	Q-Q	Tax Lot	Gov't Lot/DLC #	Acres	Use	Page #	Previous Lease #
94956	10/31/1900	11	16 S	12 E	12	NE SW	402		9.75	IR	31	IL-1858, 1543
94956	10/31/1900	11	16 S	12 E	12	SE NW	402		0.95	IR	31	IL-1858

Any additional information about the right: \_\_\_\_\_

**Farm Deferral Tax Status:** Counties make the determination of whether a property qualifies for the farm use assessment without consideration of whether the lands have an associated water right which is leased instream. If you have questions regarding the farm use assessment you should contact your local county assessor. You should contact your County for any weed ordinance and management requirements.

The undersigned declare:

1. I/We agree during the term of this lease to suspend use of water allowed under the water right(s) involved in the lease as well as any other appurtenant primary or supplemental water right(s); and
2. I/We certify are the lessor(s) (water right interest holder) of the water right(s) in Table 1. If not the deeded land owner, I/we have obtained consent from the deeded land owner and/or have provided documentation of authorization to pursue the instream lease; and
3. I/We affirm that the information in this application is true and accurate.

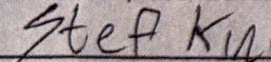
  
Signature of Lessor

Date: 01/07/25

Printed name (and title) Miles Kingston Business name, if applicable: \_\_\_\_\_

Mailing Address (with state and zip): 7858 SW 61<sup>st</sup> St Redmond, OR 97756

Phone number (include area code): 503-970-8946 \*\*E-mail address: miles.c.kingston@gmail.com

  
Signature of Lessor

Date: 01/07/25

Printed name (and title): Stephanie Kingston Business name, if applicable: \_\_\_\_\_

Mailing Address (with state and zip): 7858 SW 61<sup>st</sup> St Redmond, OR 97756

Phone number (include area code): 503-701-1735 \*\*E-mail address: stefkingston13@gmail.com

Received by OWRD

MAR 06 2025

Salem, OR



**Part 3 of 4 – Place of Use – Lessor Information and Signatures**


**Complete Table 1 Identify water right(s) proposed to be leased instream  
Provide a separate Part 3 for each Lessor (water right interest holder/landowner)**

**Table 1**

<b>Irrigation District or other Water Purveyor Name: Central Oregon Irrigation District</b>															
Specify Water Right, Priority Date, point of diversion(s) (POD), place of use, tax lot, gov't lot/DLC, acres to be leased, original use type, certificate page number, and any previous lease.															
If not enough room below, you may add rows (see instructions) or create a spreadsheet/table (matching Table 1) and attach.															
Any attached table should include reference to the Lessor.															
Water Right #	Priority Date	POD #	Twp		Rng		Sec	Q-Q		Tax Lot	Gov't Lot/DLC #	Acres	Use	Page #	Previous Lease #
94956	10/31/1900	11	16	S	12	E	12	SE	NE	1000		2.16	IR	31	None
Any additional information about the right: _____															
<b>Farm Deferral Tax Status:</b> Counties make the determination of whether a property qualifies for the farm use assessment without consideration of whether the lands have an associated water right which is leased instream. If you have questions regarding the farm use assessment you should contact your local county assessor. You should contact your County for any weed ordinance and management requirements.															

The undersigned declare:

1. I/We agree during the term of this lease to suspend use of water allowed under the water right(s) involved in the lease as well as and any other appurtenant primary or supplemental water right(s); and
2. I/We certify are the lessor(s) (water right interest holder) of the water right(s) in Table 1. If not the deeded land owner, I/we have obtained consent from the deeded land owner and/or have provided documentation of authorization to pursue the instream lease; and
3. I/We affirm that the information in this application is true and accurate.

  
Signature of Lessor

Date: 1-19-25

Printed name (and title) Lance Lindbeck Business name, if applicable: \_\_\_\_\_

Mailing Address (with state and zip): 865 NE Shoshone Ct. Redmond, OR 97756

Phone number (include area code): 541-306-1536 \*\*E-mail address: lancelindbeck@gmail.com

Received by OWRD

MAR 06 2025

Salem, OR



IN THE CIRCUIT COURT OF THE STATE OF OREGON  
FOR THE COUNTY OF DESCHUTES

In the Matter of the Estate of:

Jerrylee Ann Lindbeck,

Deceased.

Case No: 22PB04152

**LETTERS TESTAMENTARY**

THIS CERTIFIES that the will of Jerrylee Ann Lindbeck, deceased, has been proved and Lance R. Lindbeck has been and is at the date hereof the duly appointed, qualified and acting Personal Representative of the will and estate of the decedent.



ANGELA R. CURTIS  
TRIAL COURT ADMINISTRATOR

9/19/2022 3:13:25 PM

By

*Pamela Gump*

Probate Commissioner Pam Gump

I certify that the Letters Testamentary in this case are still in full force and effect and have not been revoked or set aside. I certify that this is a true, complete and accurate copy of the original Letters Testamentary filed in this case.

ANGELA R. CURTIS  
TRIAL COURT ADMINISTRATOR

By

\_\_\_\_\_  
Probate Commissioner/Deputy Clerk

DATED: \_\_\_\_\_

Received by OWRD

MAR 06 2025

Salem, OR

DESCHUTES COUNTY ASSESSOR  
REAL PROPERTY ACCOUNT NAMES

Account # [REDACTED]  
Map 16121200 01000  
Owner LINDBECK, MELVEN R & JERRYLEE ANN  
C/O LANCE LINDBECK  
865 NE SHOSHONE CT  
REDMOND OR 97756

Name Type	Name	Ownership Type	Own Pct
OWNER	LINDBECK, MELVEN R	OWNER	
OWNER	LINDBECK, JERRYLEE ANN	OWNER	

Received by OWRD  
MAR 06 2025  
Salem, OR



**Part 3 of 4 – Place of Use – Lessor Information and Signatures**

**Complete Table 1 Identify water right(s) proposed to be leased instream  
Provide a separate Part 3 for each Lessor (water right interest holder/landowner)**

**Table 1**

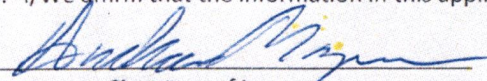
Irrigation District or other Water Purveyor Name: Central Oregon Irrigation District															
Specify Water Right, Priority Date, point of diversion(s) (POD), place of use, tax lot, gov't lot/DLC, acres to be leased, original use type, certificate page number, and any previous lease.															
If not enough room below, you may add rows (see instructions) or create a spreadsheet/table (matching Table 1) and attach.															
Any attached table should include reference to the Lessor.															
Water Right #	Priority Date	POD #	Twp		Rng		Sec	Q-Q		Tax Lot	Gov't Lot/DLC #	Acres	Use	Page #	Previous Lease #
94956	10/31/1900	11	15	S	12	E	12	SW	NW	706		0.27	IR	18	None

**Any additional information about the right:** \_\_\_\_\_


**Farm Deferral Tax Status:** Counties make the determination of whether a property qualifies for the farm use assessment without consideration of whether the lands have an associated water right which is leased instream. If you have questions regarding the farm use assessment you should contact your local county assessor. You should contact your County for any weed ordinance and management requirements.

The undersigned declare:

1. I/We agree during the term of this lease to suspend use of water allowed under the water right(s) involved in the lease as well as and any other appurtenant primary or supplemental water right(s); and
2. I/We certify are the lessor(s) (water right interest holder) of the water right(s) in Table 1. If not the deeded land owner, I/we have obtained consent from the deeded land owner and/or have provided documentation of authorization to pursue the instream lease; and
3. I/We affirm that the information in this application is true and accurate.

 Date: 12/16/2024  
Signature of Lessor

Printed name (and title) Andreas Mazur Business name, if applicable: \_\_\_\_\_  
Mailing Address (with state and zip): 6370 NW Jackpine Ave Redmond, OR 97756  
Phone number (include area code): 541-306-9294 \*\*E-mail address: allmazur@msn.com

 Date: 12/16/2024  
Signature of Lessor

Printed name (and title): Lynn Mazur Business name, if applicable: \_\_\_\_\_  
Mailing Address (with state and zip): 6370 NW Jackpine Ave Redmond, OR 97756  
Phone number (include area code): 541-977-9996 \*\*E-mail address: allmazur@msn.com

Received by OWRD

MAR 06 2025

Salem, OR



**Table 1**  
Irrigation District or other Water Purveyor Name: Central Oregon Irrigation District

Specify Water Right, Priority Date, point of diversion(s) (POD), place of use, tax lot, gov't lot/DLC, acres to be leased, original use type, certificate page number, and any previous lease.

If not enough room below, you may add rows (see instructions) or create a spreadsheet/table (matching Table 1) and attach. Any attached table should include reference to the Lessor.

Water Right #	Priority Date	POD #	Twp	Rng	Sec	Q-Q	Tax Lot	Gov't Lot/DLC #	Acres	Use	Page #	Previous Lease #
94956	10/31/1900	11	15	S	12	E	13	SW SE 1402	0.18	IR	18	IL-1795

Any additional information about the right: \_\_\_\_\_

**Farm Deferral Tax Status:** Counties make the determination of whether a property qualifies for the farm use assessment without consideration of whether the lands have an associated water right which is leased instream. If you have questions regarding the farm use assessment you should contact your local county assessor. You should contact your County for any weed ordinance and management requirements.

- The undersigned declare:
1. I/We agree during the term of this lease to suspend use of water allowed under the water right(s) involved in the lease as well as and any other appurtenant primary or supplemental water right(s); and
  2. I/We certify are the lessor(s) (water right interest holder) of the water right(s) in Table 1. If not the deeded land owner, I/we have obtained consent from the deeded land owner and/or have provided documentation of authorization to pursue the instream lease; and
  3. I/We affirm that the information in this application is true and accurate.

Richard McWilliams Date: 11/5/2024  
Signature of Lessor

Printed name (and title): Richard McWilliams Business name, if applicable: \_\_\_\_\_  
Mailing Address (with state and zip): 183 SW 34<sup>th</sup> Ln, Redmond, OR 97756  
Phone number (include area code): 530-570-0307 \*\*E-mail address: \_\_\_\_\_

Kristen McWilliams Date: 11/5/2024  
Signature of Lessor

Printed name (and title): Kristen McWilliams Business name, if applicable: \_\_\_\_\_  
Mailing Address (with state and zip): 183 SW 34<sup>th</sup> Ln, Redmond, OR 97756  
Phone number (include area code): 530-570-2114 \*\*E-mail address: \_\_\_\_\_

Received by OWRD

MAR 06 2025

Salem, OR



**Part 3 of 4 – Place of Use – Lessor Information and Signatures**

**Complete Table 1 Identify water right(s) proposed to be leased instream  
Provide a separate Part 3 for each Lessor (water right interest holder/landowner)**

**Table 1**

Irrigation District or other Water Purveyor Name: <b>Central Oregon Irrigation District</b>														
Specify Water Right, Priority Date, point of diversion(s) (POD), place of use, tax lot, gov't lot/DLC, acres to be leased, original use type, certificate page number, and any previous lease.														
If not enough room below, you may add rows (see instructions) or create a spreadsheet/table (matching Table 1) and attach.														
Any attached table should include reference to the Lessor.														
Water Right #	Priority Date	POD #	Twp	Rng	Sec	Q-Q	Tax Lot	Gov't Lot/DLC #	Acres	Use	Page #	Previous Lease #		
94956	10/31/1900	11	15 S	12 E	35	SE	100		0.85	IR	19	IL-1800, 1514		
94956	10/31/1900	11	15 S	12 E	36	SW	100		2.65	IR	19	IL-1800, 1514		

**Any additional information about the right:** \_\_\_\_\_

**Farm Deferral Tax Status:** Counties make the determination of whether a property qualifies for the farm use assessment without consideration of whether the lands have an associated water right which is leased instream. If you have questions regarding the farm use assessment you should contact your local county assessor. You should contact your County for any weed ordinance and management requirements.

The undersigned declare:

1. I/We agree during the term of this lease to suspend use of water allowed under the water right(s) involved in the lease as well as and any other appurtenant primary or supplemental water right(s); and
2. I/We certify are the lessor(s) (water right interest holder) of the water right(s) in Table 1. If not the deeded land owner, I/we have obtained consent from the deeded land owner and/or have provided documentation of authorization to pursue the instream lease; and
3. I/We affirm that the information in this application is true and accurate.

Julie Mower  
Signature of Lessor

Date: 11-8-24

Printed name (and title) Julie Mower Business name, if applicable: \_\_\_\_\_

Mailing Address (with state and zip): 6763 SW McVey Redmond, OR 97756

Phone number (include area code): 661-331-9945 \*\*E-mail address: None

*j.mower\_1999@yahoo.com*

Received by OWRD

MAR 06 2025

Salem, OR



**Part 3 of 4 – Place of Use – Lessor Information and Signatures**

**Complete Table 1 Identify water right(s) proposed to be leased instream  
Provide a separate Part 3 for each Lessor (water right interest holder/landowner)**

**Table 1**

**Irrigation District or other Water Purveyor Name: Central Oregon Irrigation District**

Specify Water Right, Priority Date, point of diversion(s) (POD), place of use, tax lot, gov't lot/DLC, acres to be leased, original use type, certificate page number, and any previous lease.

If not enough room below, you may add rows (see instructions) or create a spreadsheet/table (matching Table 1) and attach.

Any attached table should include reference to the Lessor.


Water Right #	Priority Date	POD #	Twp		Rng		Sec	Q-Q		Tax Lot	Gov't Lot/DLC #	Acres	Use	Page #	Previous Lease #
94956	10/31/1900		14	S	13	E	15	SE	NW	900		4.98	IR	10	IL-2016, IL-1945

Any additional information about the right: \_\_\_\_\_

**Farm Deferral Tax Status:** Counties make the determination of whether a property qualifies for the farm use assessment without consideration of whether the lands have an associated water right which is leased instream. If you have questions regarding the farm use assessment you should contact your local county assessor. You should contact your County for any weed ordinance and management requirements.

The undersigned declare:

1. I/We agree during the term of this lease to suspend use of water allowed under the water right(s) involved in the lease as well as and any other appurtenant primary or supplemental water right(s); and
2. I/We certify are the lessor(s) (water right interest holder) of the water right(s) in Table 1. If not the deeded land owner, I/we have obtained consent from the deeded land owner and/or have provided documentation of authorization to pursue the instream lease; and
3. I/We affirm that the information in this application is true and accurate.



Date: 11-4-2024

Signature of Lessor

Printed name (and title): Sandra Acevedo Business name, if applicable: \_\_\_\_\_

Mailing Address (with state and zip): 4956 NW Lavender Circle Corvallis, OR 97330

Phone number (include area code): 541-829-1888 \*\*E-mail address: sandraeacevedo@yahoo.com

Received by OWRD

MAR 06 2025

Salem, OR



Part 3 of 4 – Place of Use – Lessor Information and Signatures

Complete Table 1: Identify water right(s) proposed to be leased instream.  
Provide a separate Part 3 for each Lessor (water right interest holder/landowner)

Table 1


Irrigation District or other Water Purveyor Name: Central Oregon Irrigation District												
Specify Water Right, Priority Date, point of diversion(s) (POD), place of use, tax lot, gov't lot/DLC, acres to be leased, original use type, certificate page number, and any previous lease.												
If not enough room below, you may add rows (see instructions) or create a spreadsheet/table (matching Table 1) and attach. Any attached table should include reference to the Lessor.												
Water Right #	Priority Date	POD #	Twp	Range	Sec	Q-Q	Tax Lot	Gov't Lot/DLC #	Acres	Use	Page #	Previous Lease #
94956	10/31/1900	11	16 S	12 E	11	NE SW	400		1.37	IR	31	IL-1798, 1455
94956	10/31/1900	11	16 S	12 E	11	NW SW	400		3.74	IR	31	IL-1798, 1455

Any additional information about the rights: \_\_\_\_\_

Farm Deferral Tax Status: Counties make the determination of whether a property qualifies for the farm use assessment without consideration of whether the lands have an associated water right which is leased instream. If you have questions regarding the farm use assessment you should contact your local county assessor. You should contact your County for any weed ordinance and management requirements.

The undersigned declare:

- I/We agree during the term of this lease to suspend use of water allowed under the water right(s) involved in the lease as well as any other appurtenant primary or supplemental water right(s); and
- I/We certify are the lessor(s) (water right interest holder) of the water right(s) in Table 1. If not the deeded land owner, I/we have obtained consent from the deeded land owner and/or have provided documentation of authorization to pursue the instream lease; and
- I/We affirm that the information in this application is true and accurate.

  
Signature of Lessor

Date: 2/14/25

Printed name (and title): Sarah Bird Business name, if applicable: \_\_\_\_\_

Mailing Address (with state and zip): 8182 SW 77<sup>th</sup> St, Redmond, OR 97756

Phone number (include area code): 530-219-7582 \*\*E-mail address: simplycomplicatedranch@gmail.com

Received by OWRD

MAR 06 2025

Salem, OR



**Part 3 of 4 – Place of Use – Lessor Information and Signatures**


**Complete Table 1 Identify water right(s) proposed to be leased instream  
Provide a separate Part 3 for each Lessor (water right interest holder/landowner)**

**Table 1**

Irrigation District or other Water Purveyor Name: <b>Central Oregon Irrigation District</b>															
Specify Water Right, Priority Date, point of diversion(s) (POD), place of use, tax lot, gov't lot/DLC, acres to be leased, original use type, certificate page number, and any previous lease.															
If not enough room below, you may add rows (see instructions) or create a spreadsheet/table (matching Table 1) and attach.															
Any attached table should include reference to the Lessor.															
Water Right #	Priority Date	POD #	Twp	Rng	Sec	Q-Q		Tax Lot	Gov't Lot/DLC #	Acres	Use	Page #	Previous Lease #		
94956	10/31/1900	11	16 S	12 E	35	NW	SW	700		12.82	IR	35	IL-1803, 1007		
94956	10/31/1900	11	16 S	12 E	35	SW	SW	700		7.12	IR	35	IL-1803, 1007, 1719		
Any additional information about the right: _____															
<b>Farm Deferral Tax Status:</b> Counties make the determination of whether a property qualifies for the farm use assessment without consideration of whether the lands have an associated water right which is leased instream. If you have questions regarding the farm use assessment you should contact your local county assessor. You should contact your County for any weed ordinance and management requirements.															

The undersigned declare:

1. I/We agree during the term of this lease to suspend use of water allowed under the water right(s) involved in the lease as well as and any other appurtenant primary or supplemental water right(s); and
2. I/We certify are the lessor(s) (water right interest holder) of the water right(s) in Table 1. If not the deeded land owner, I/we have obtained consent from the deeded land owner and/or have provided documentation of authorization to pursue the instream lease; and
3. I/We affirm that the information in this application is true and accurate.



Date: 2/3/2025

Signature of Lessor

Printed name (and title) Matthew Sabelman Business name, if applicable: \_\_\_\_\_

Mailing Address (with state and zip): 64393 Deschutes Market Road. Bend, OR 97701

Phone number (include area code): 541-508-8078 \*\*E-mail address: matthew.sabelman@outlook.com

Received by OWRD

MAR 06 2025

Salem, OR



**DESCHUTES COUNTY  
SEC.14 T14S R13E**

Received by OWRD

MAR 06 2025

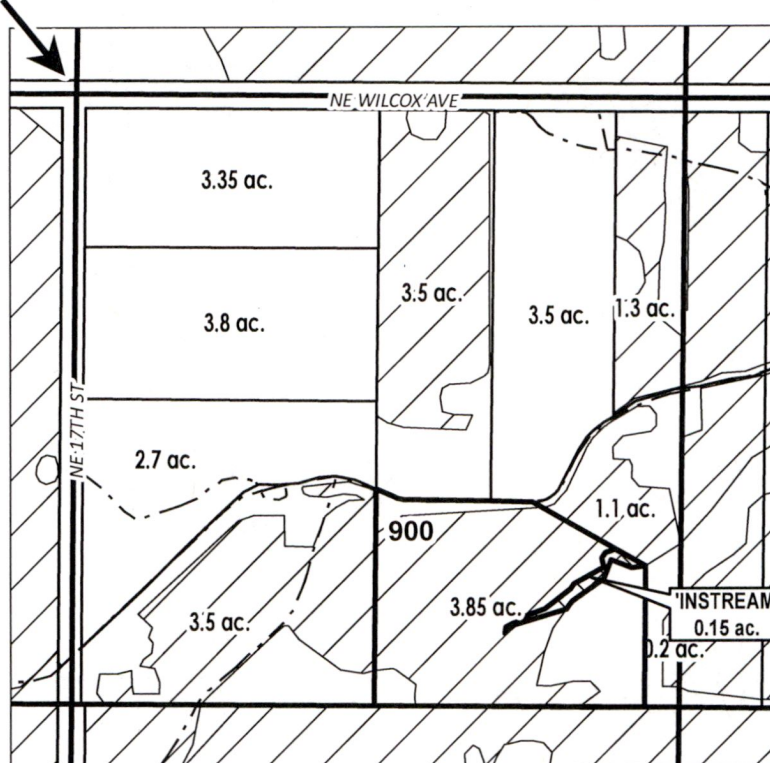
Salem, OR

SCALE - 1" = 400'



NW 1/4 OF THE SW 1/4

W 1/4 COR



# ac.	PARCELS W/ WATER RIGHTS
	EXISTING WATER RIGHTS
	INSTREAM LANDS



**APPLICATION FOR 1 YEAR INSTREAM LEASE**

NAME: Abbas, Ike

TAXLOT #: 900

0.15 ACRES

DATE: 1/29/2025



# DESCHUTES COUNTY SEC.14 T14S R13E

Received by OWRD

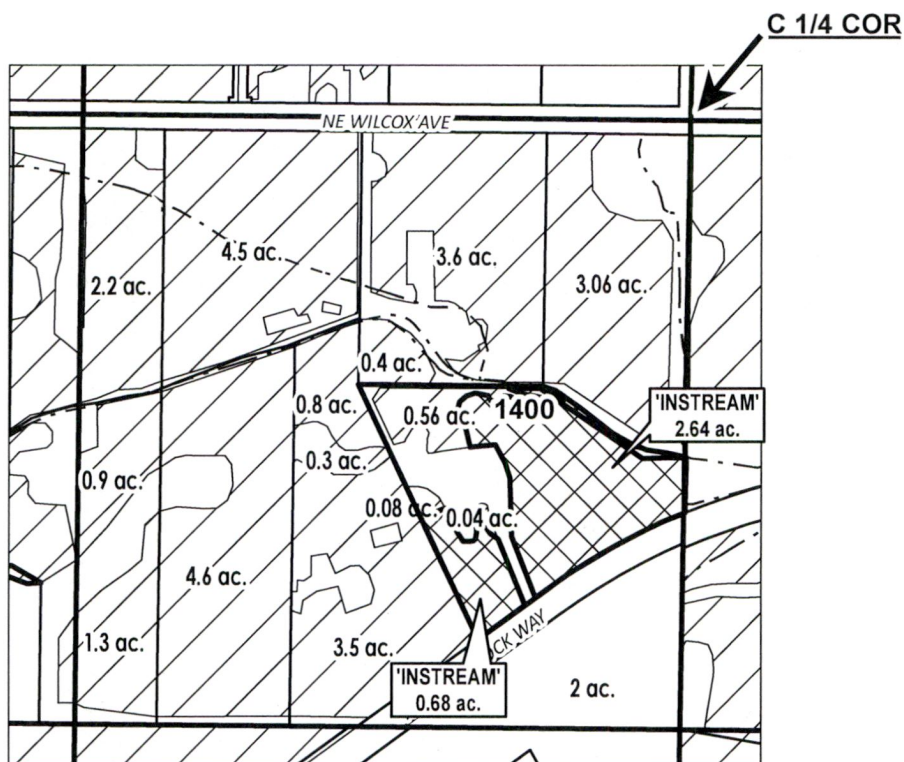
MAR 06 2025

Salem, OR

SCALE - 1" = 400'



NE 1/4 OF THE SW 1/4



# ac.	PARCELS W/ WATER RIGHTS
	EXISTING WATER RIGHTS
	INSTREAM LANDS



## APPLICATION FOR 1 YEAR INSTREAM LEASE

NAME: Alderson, Ivan/Nancy

TAXLOT #: 1400

3.32 ACRES

DATE: 2/19/2025



**DESCHUTES COUNTY  
SEC.18 T15S R13E**

SCALE - 1" = 400'



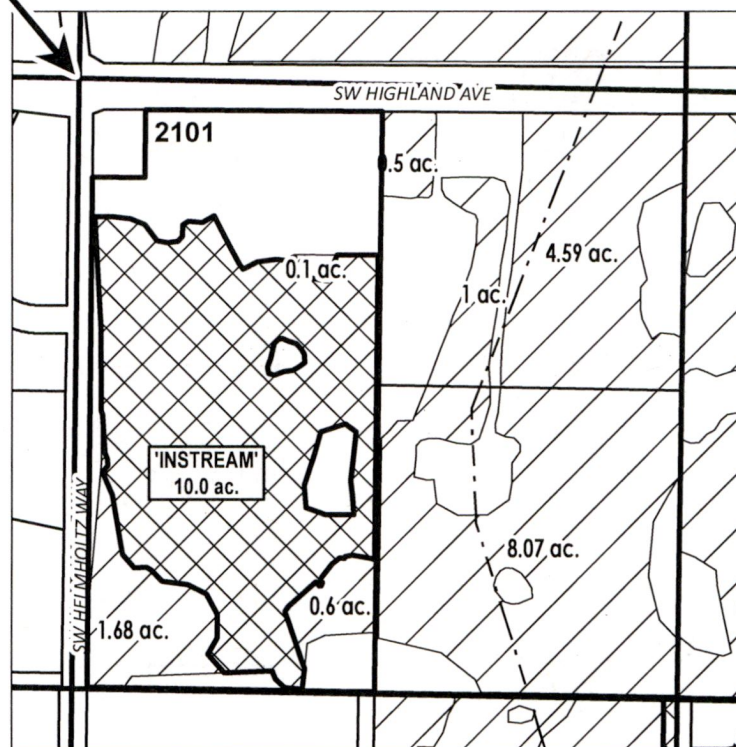
**NW 1/4 OF THE SE 1/4**



Received by OWRD

MAR 06 2025

Salem, OR

C 1/4 COR



	EXISTING WATER RIGHTS
	INSTREAM LANDS



**APPLICATION FOR 1 YEAR INSTREAM LEASE**

**NAME: Audia Kemp Development, LLC**

**TAXLOT #: 2101**

**10.0 ACRES**

DATE: 11/18/2024



# DESCHUTES COUNTY SEC.24 T15S R12E

SCALE - 1" = 400'



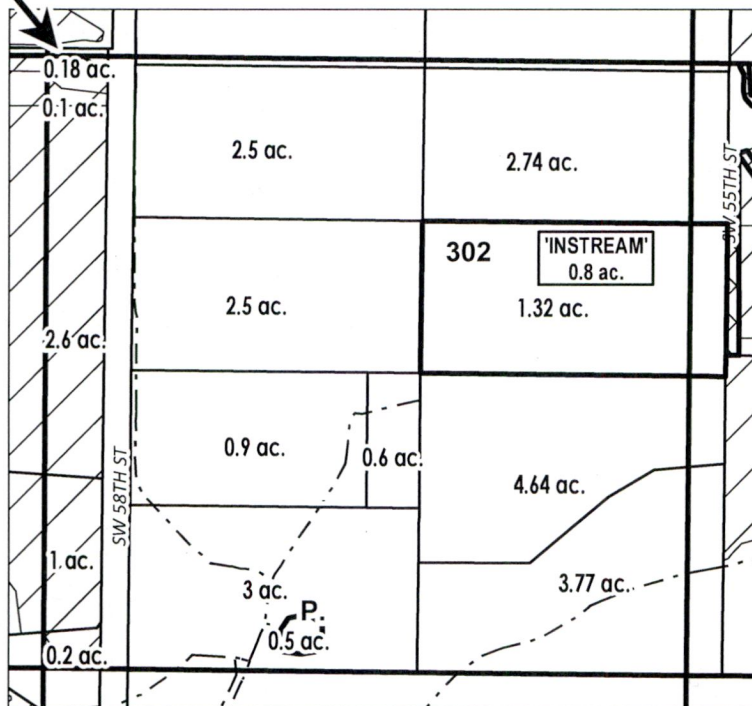
Received by OWRD

MAR 06 2025

Salem, OR

SW 1/4 OF THE NE 1/4

W 1/4 COR



	POND
	PARCELS W/ WATER RIGHTS
	INSTREAM PARCELS
	EXISTING WATER RIGHTS



## APPLICATION FOR 1 YEAR INSTREAM LEASE

NAME: Aziz, Danielle/Kyle

TAXLOT #: 302

0.8 ACRES

DATE: 2/5/2025



# DESCHUTES COUNTY SEC.12 T15S R12E

SCALE - 1" = 400'

Received by OWRD

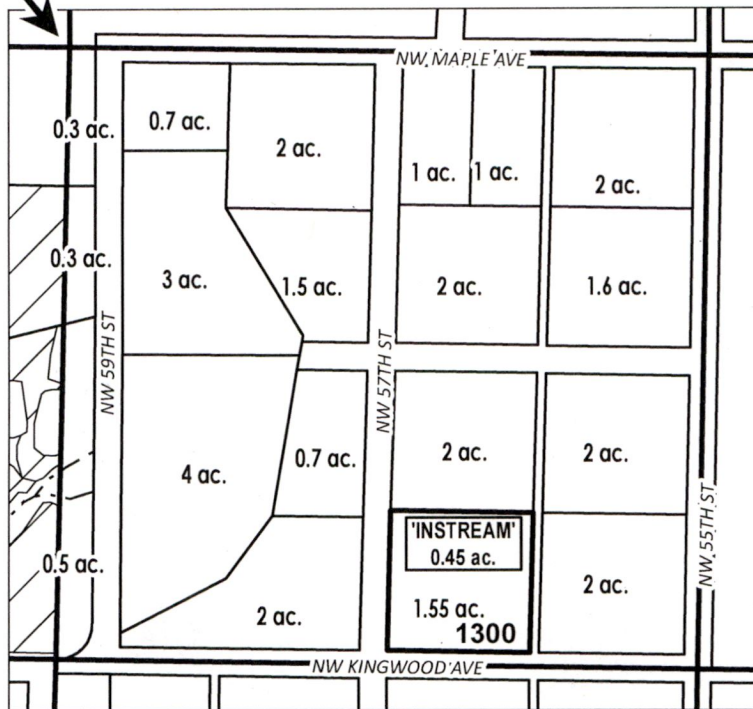
MAR 06 2025

Salem, OR



NW 1/4 OF THE NE 1/4

N 1/4 COR



# ac.	PARCELS W/ WATER RIGHTS
# ac.	INSTREAM PARCELS



## APPLICATION FOR 1 YEAR INSTREAM LEASE

NAME: Barnes, Jessika/Matthew

TAXLOT #: 1300

0.45 ACRES

DATE: 1/24/2025



# DESCHUTES COUNTY SEC.19 T15S R13E

Received by OWRD


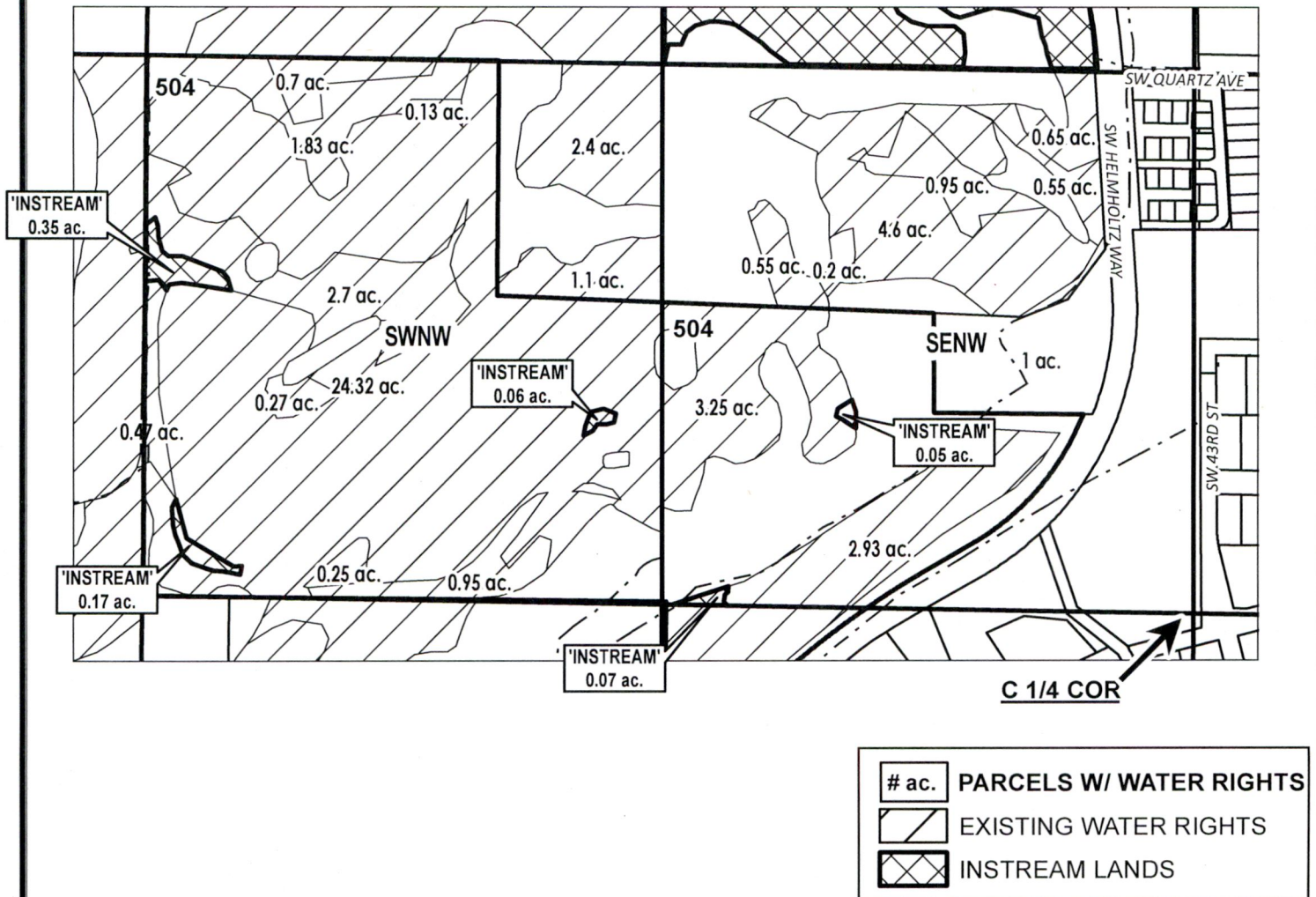
MAR 06 2025

Salem, OR

SCALE - 1" = 400'



SW 1/4 OF THE NW 1/4; SE 1/4 OF THE NW 1/4



## APPLICATION FOR 1 YEAR INSTREAM LEASE

NAME: Bartholemy, Edmund/Katherine

TAXLOT #: 504

0.7 ACRES

DATE: 1/10/2025



**DESCHUTES COUNTY  
SEC.15 T14S R13E**

SCALE - 1" = 400'

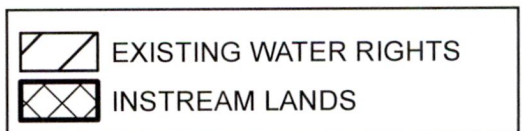
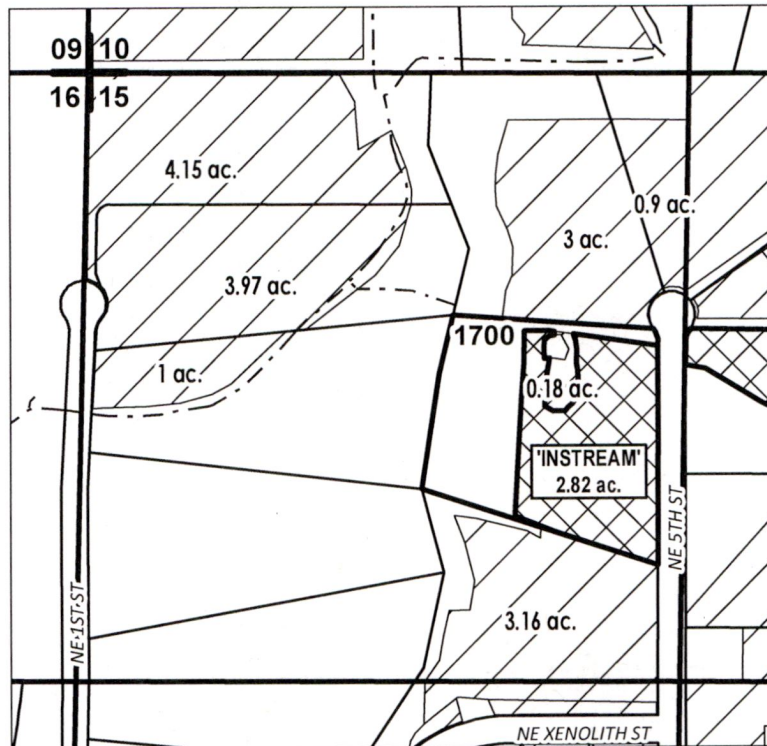


**NW 1/4 OF THE NW 1/4**

Received by OWRD

MAR 06 2025

Salem, OR



**APPLICATION FOR 1 YEAR INSTREAM LEASE**

NAME: Benn, Thomas

TAXLOT #: 1700

2.82 ACRES

DATE: 11/6/2024



**DESCHUTES COUNTY  
SEC.17 T14S R13E**

SCALE - 1" = 400'

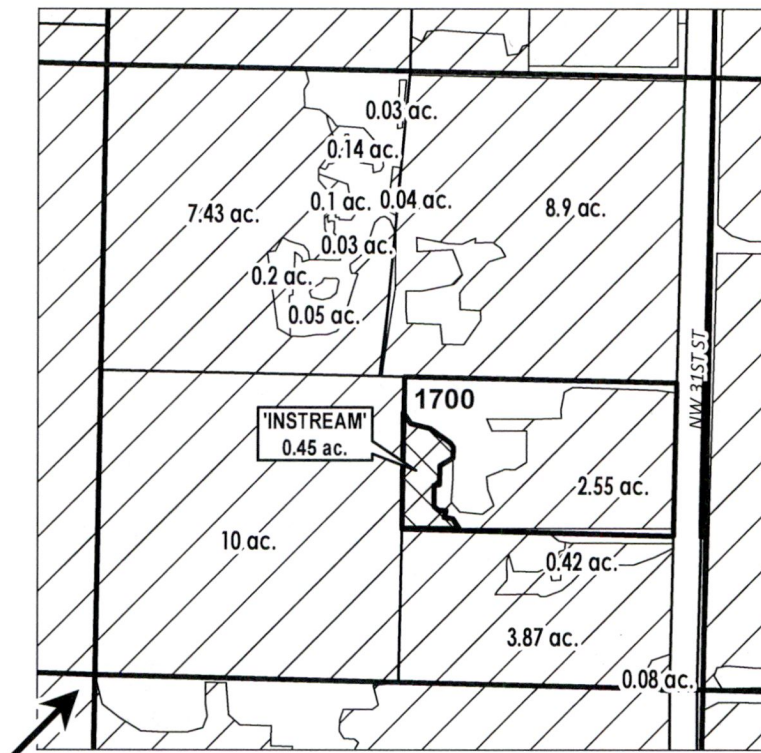


Received by OWRD

MAR 06 2025

Salem, OR

SW 1/4 OF THE NW 1/4



W 1/4 COR

	EXISTING WATER RIGHTS
	INSTREAM LANDS



**APPLICATION FOR 1 YEAR INSTREAM LEASE**

NAME: Borowski, Dayna/Terry

TAXLOT #: 1700

0.45 ACRES

DATE: 11/6/2024



# DESCHUTES COUNTY SEC.14 T15S R12E

SCALE - 1" = 400'

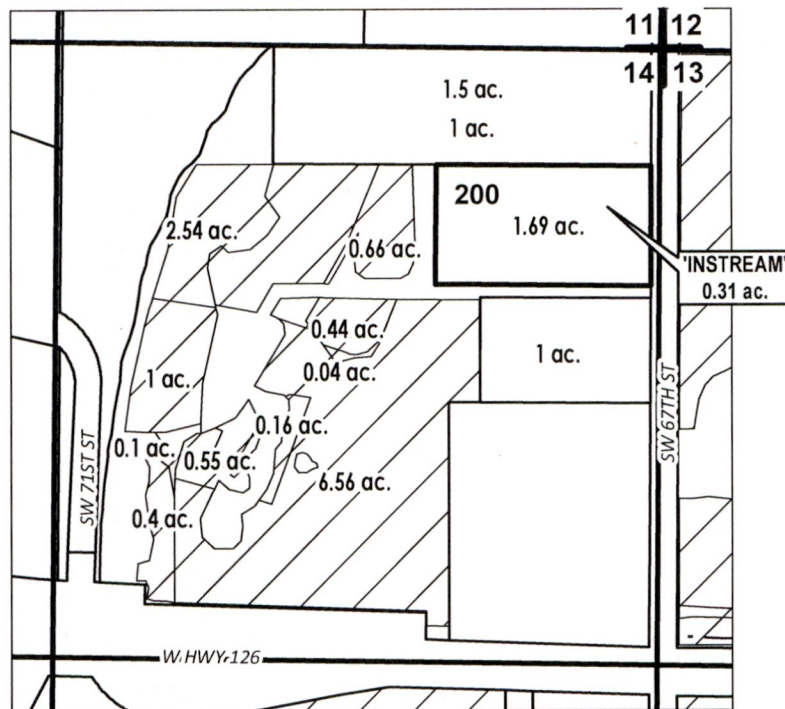


NE 1/4 OF THE NE 1/4

Received by OWRD

MAR 06 2025

Salem, OR



# ac.	INSTREAM PARCELS
# ac.	PARCELS W/ WATER RIGHTS
	EXISTING WATER RIGHTS



## APPLICATION FOR 1 YEAR INSTREAM LEASE

NAME: Byers, Earl/Debra

TAXLOT #: 200

0.31 ACRES

DATE: 12/12/2024



**DESCHUTES COUNTY  
SEC.13 T15S R12E**

SCALE - 1" = 400'

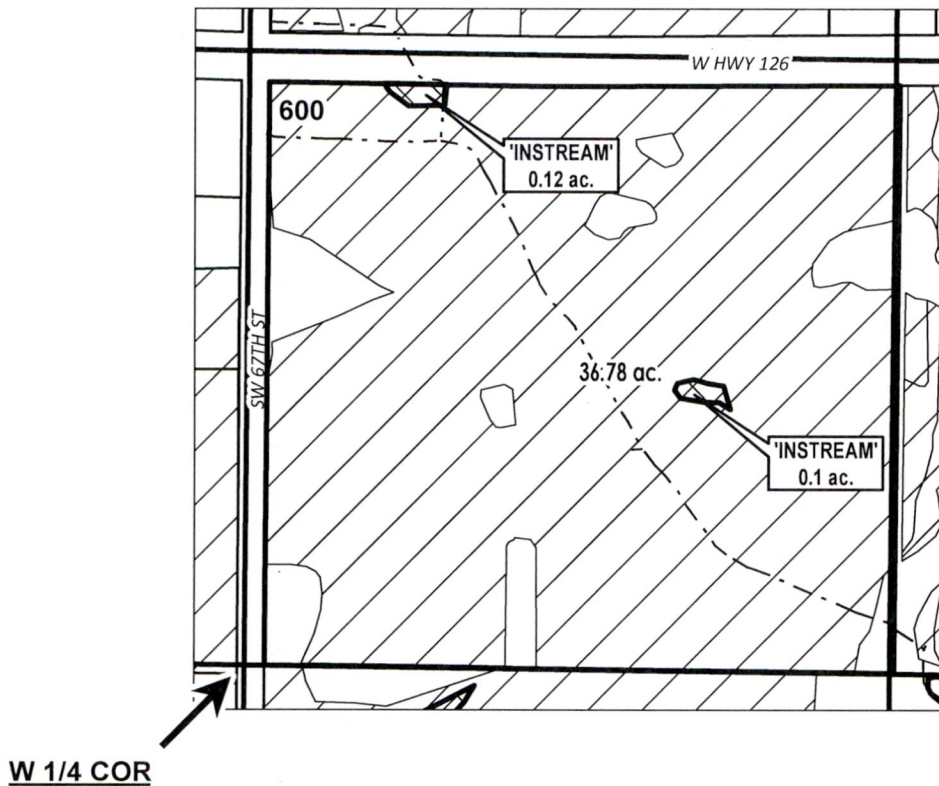
Received by OWRD

MAR 06 2025

Salem, OR



SW 1/4 OF THE NW 1/4



	EXISTING WATER RIGHTS
	INSTREAM LANDS



**APPLICATION FOR 1 YEAR INSTREAM LEASE**

NAME: Charles Clement Rev. Trust

TAXLOT #: 600

0.22 ACRES

DATE: 1/7/2025



# DESCHUTES COUNTY SEC.13 T15S R12E

Received by OWRD

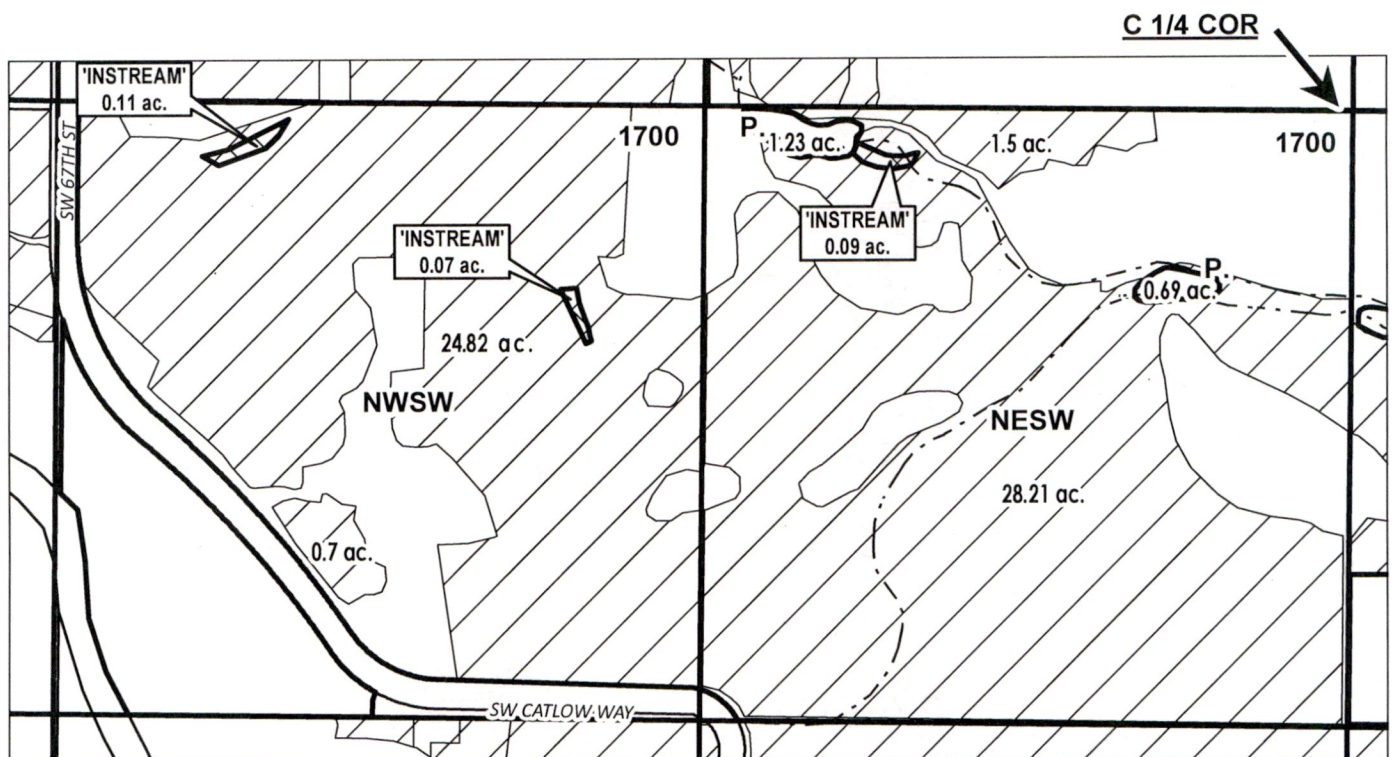
MAR 06 2025




Salem, OR

SCALE - 1" = 400'



NW 1/4 OF THE SW 1/4; NE 1/4 OF THE SW 1/4



-  POND
-  EXISTING WATER RIGHTS
-  INSTREAM LANDS



## APPLICATION FOR 1 YEAR INSTREAM LEASE

NAME: Charles Clement Rev. Trust

TAXLOT #: 1700

0.27 ACRES

DATE: 1/3/2025



**DESCHUTES COUNTY  
SEC.01 T16S R12E**

SCALE - 1" = 400'

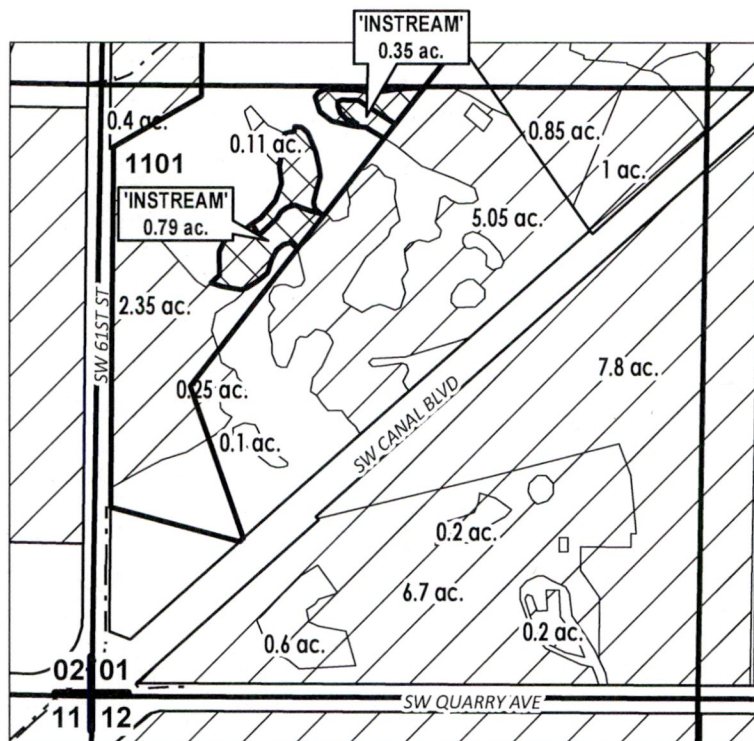


**SW 1/4 OF THE SW 1/4**


Received by OWRD

MAR 06 2025

Salem, OR



	EXISTING WATER RIGHTS
	INSTREAM LANDS



**APPLICATION FOR 1 YEAR INSTREAM LEASE**

NAME: Cook, Tyler/Alysah

TAXLOT #: 1101

1.14 ACRES

DATE: 1/17/2025



# DESCHUTES COUNTY SEC.35 T14S R13E

SCALE - 1" = 400'

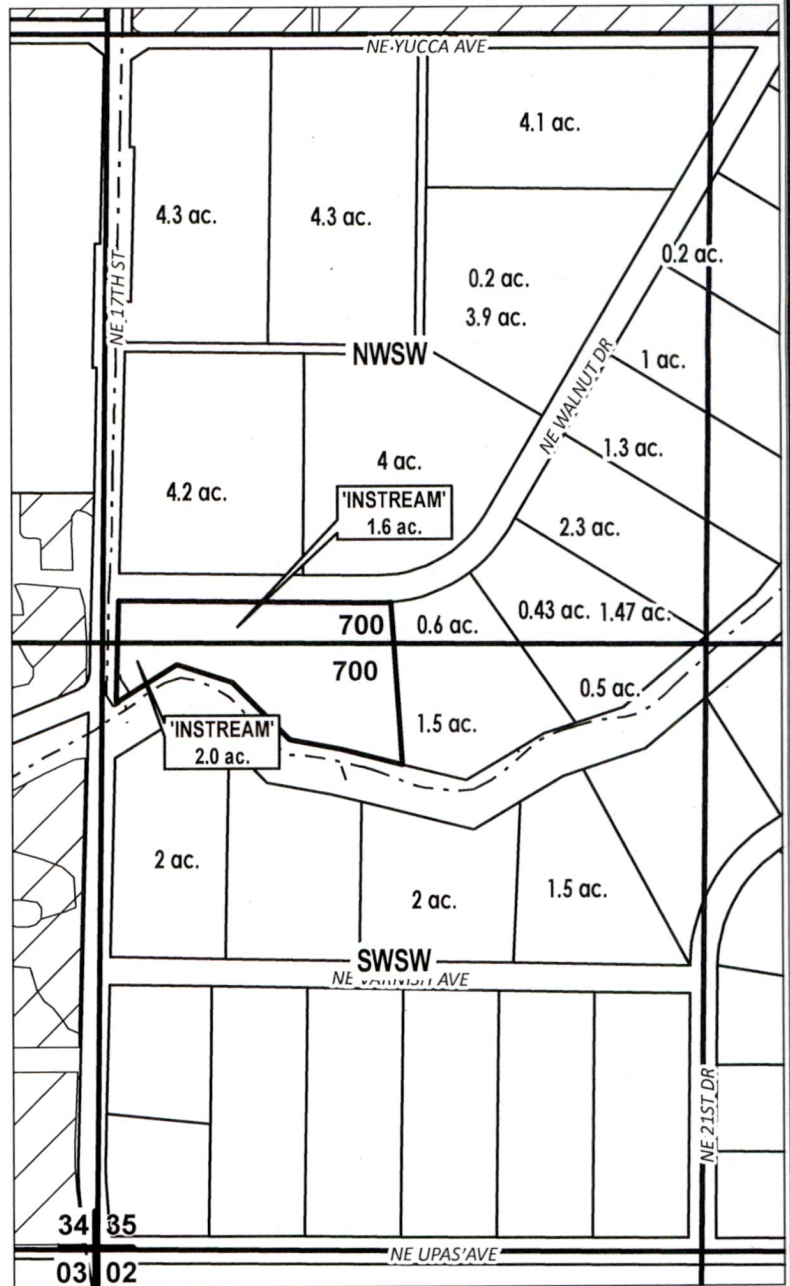
Received by OWRD

MAR 06 2025

Salem, OR



NW 1/4 OF THE SW 1/4; SW 1/4 OF THE SW 1/4



# ac. INSTREAM PARCELS  
# ac. PARCELS W/ WATER RIGHTS



## APPLICATION FOR 1 YEAR INSTREAM LEASE

NAME: Freya properties, LLC

TAXLOT #: 700

3.6 ACRES

DATE: 11/7/2024

# DESCHUTES COUNTY SEC.14 T15S R12E

Received by OWRD

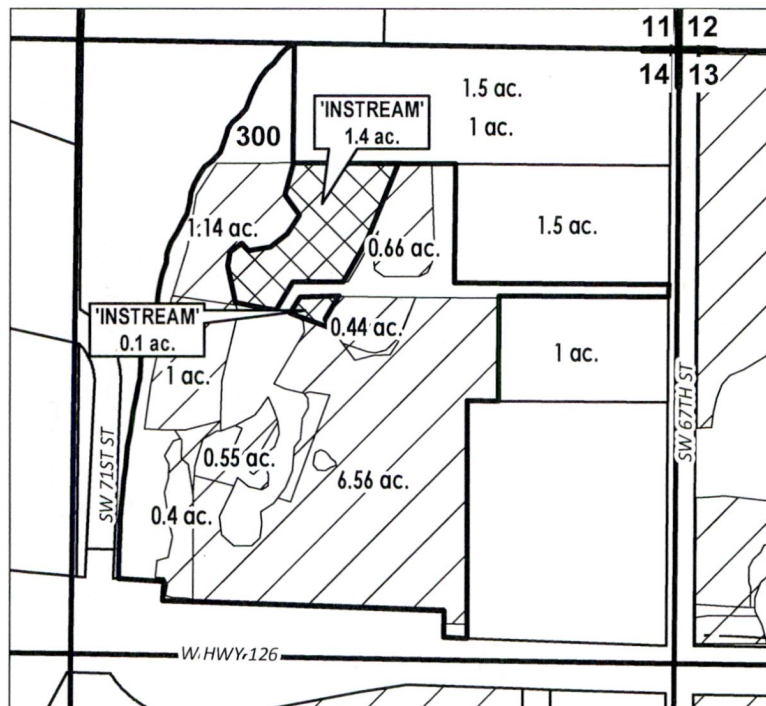
MAR 06 2025

Salem, OR


SCALE - 1" = 400'



NE 1/4 OF THE NE 1/4



# ac.	PARCELS W/ WATER RIGHTS
	EXISTING WATER RIGHTS
	INSTREAM LANDS



## APPLICATION FOR 1 YEAR INSTREAM LEASE

NAME: Green, John/Sally

TAXLOT #: 300

1.5 ACRES

DATE: 11/12/2024



**DESCHUTES COUNTY  
SEC.13 T14S R13E**

Received by OWRD

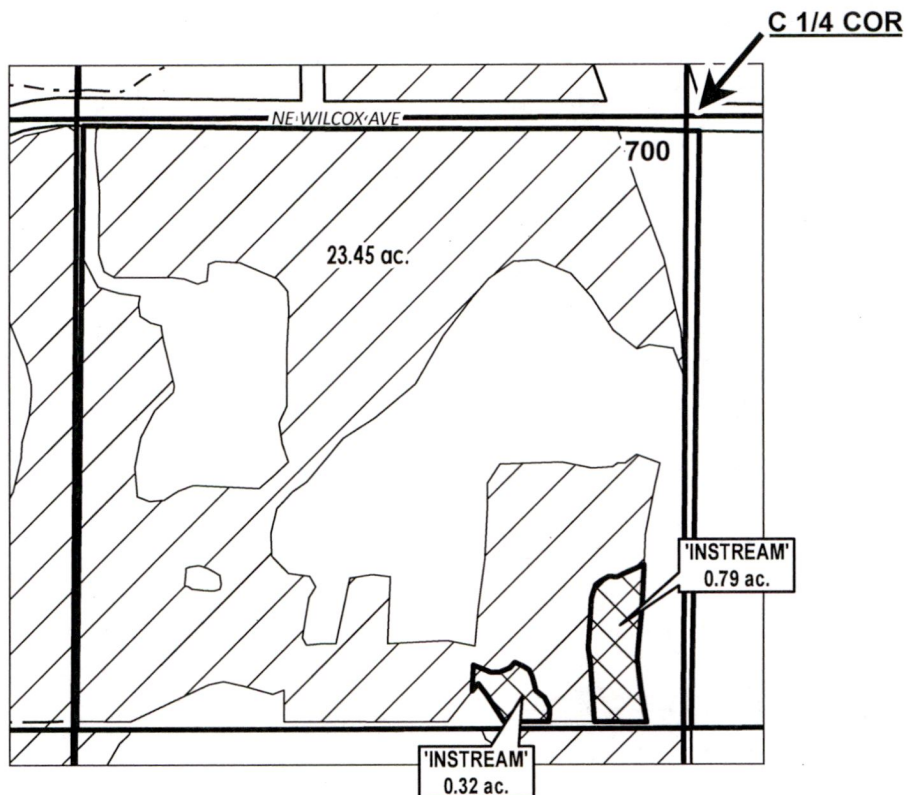
MAR 06 2025

Salem, OR


SCALE - 1" = 400'



NE 1/4 OF THE SW 1/4



- |  |                       |
|--|-----------------------|
|  | EXISTING WATER RIGHTS |
|  | INSTREAM LANDS        |



**APPLICATION FOR 1 YEAR INSTREAM LEASE**

NAME: Guthrie Family Trust

TAXLOT #: 700

1.11 ACRES

DATE: 2/18/2025

**DESCHUTES COUNTY  
SEC.08 T15S R13E**

SCALE - 1" = 400'

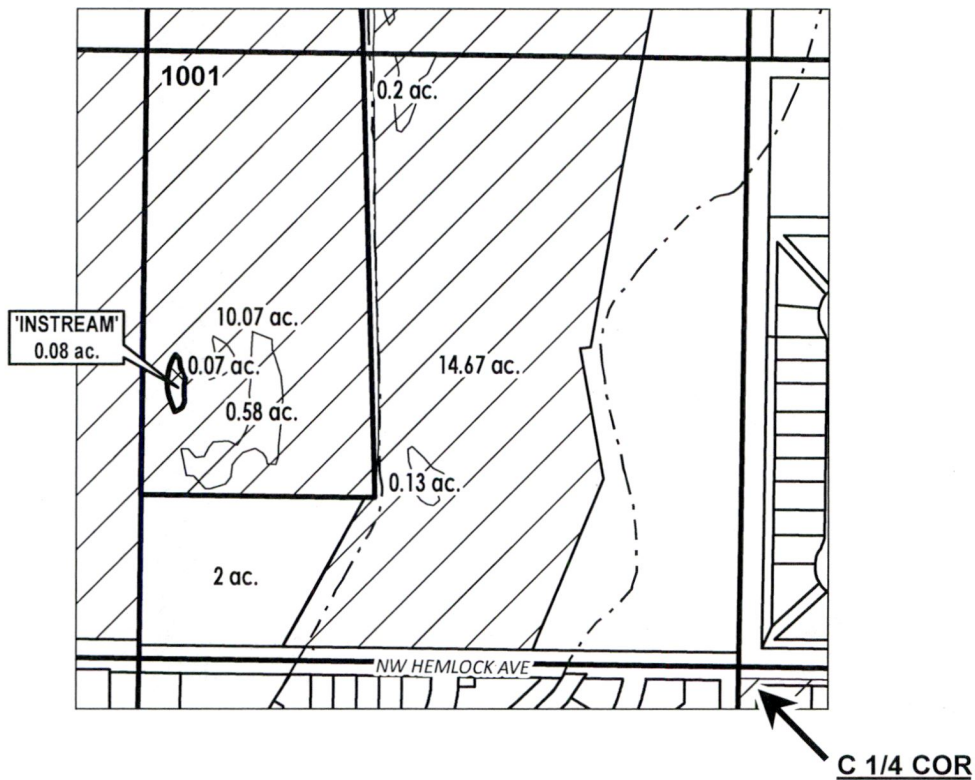


Received by OWRD

MAR 06 2025

Salem, OR

SE 1/4 OF THE NW 1/4



	INSTREAM LANDS
	PARCELS W/ WATER RIGHTS
	EXISTING WATER RIGHTS



**APPLICATION FOR 1 YEAR INSTREAM LEASE**

NAME: Hayden Income Property, LLC

TAXLOT #: 1001

0.08 ACRES

DATE: 2/10/2025



DESCHUTES COUNTY  
SEC.08 T15S R13E

SCALE - 1" = 400'

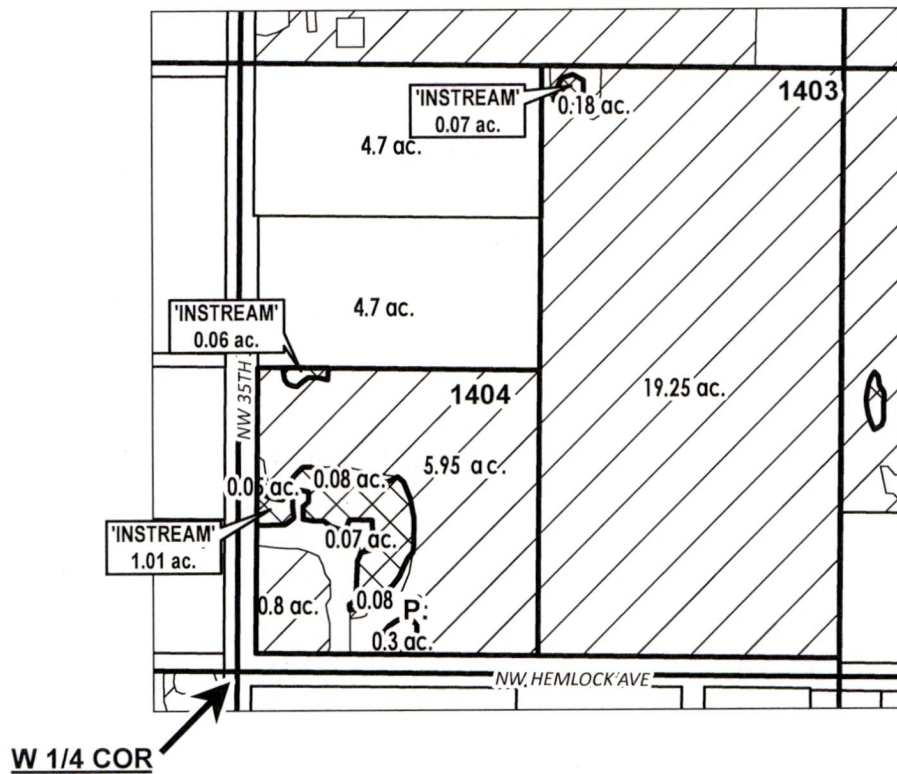


Received by OWRD


MAR 06 2025

Salem, OR

SW 1/4 OF THE NW 1/4



# ac.	PARCELS W/ WATER RIGHTS
P	POND
EXISTING WATER RIGHTS	
INSTREAM LANDS	



APPLICATION FOR 1 YEAR INSTREAM LEASE

NAME: HLM, INC

TAXLOT #: 1403, 1404

1.14 ACRES

DATE: 2/10/2025

# DESCHUTES COUNTY SEC.22 T14S R13E

Received by OWRD

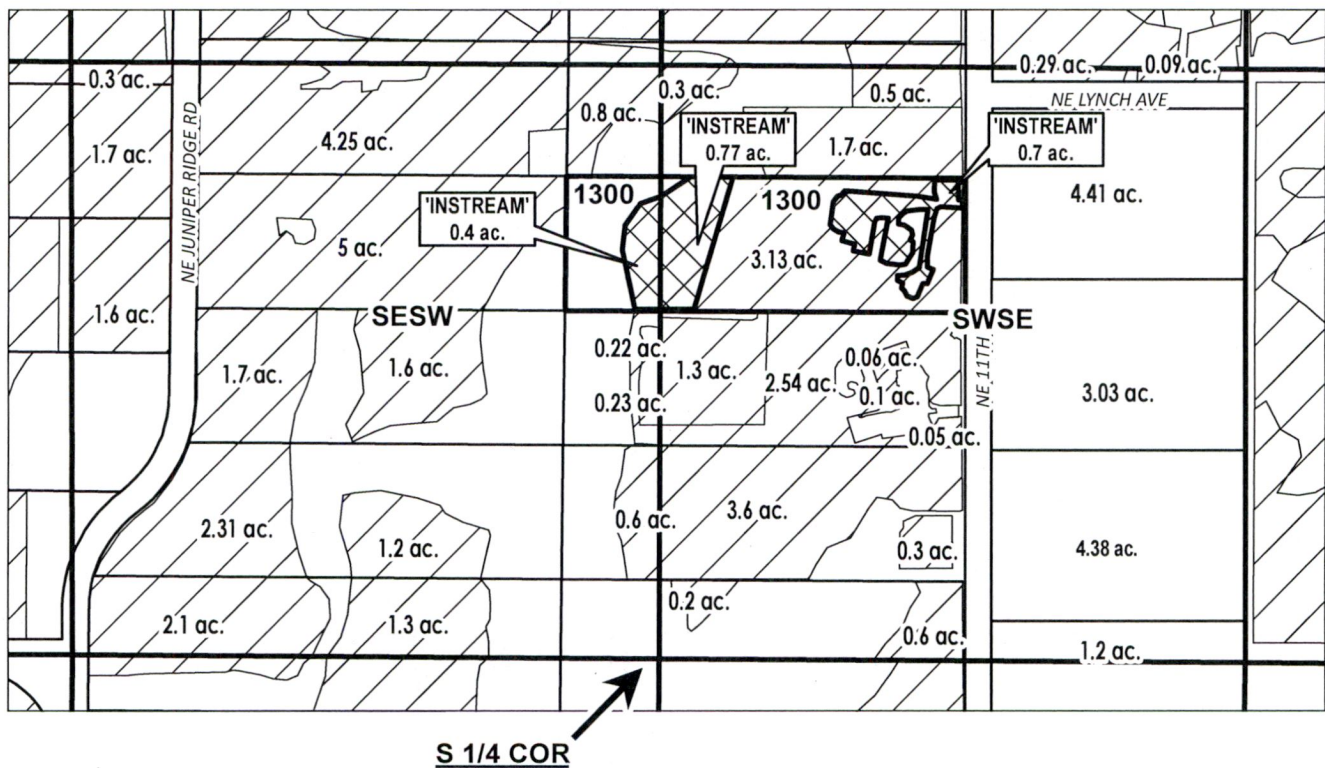
MAR 06 2025

Salem, OR

SCALE - 1" = 400'




SE 1/4 OF THE SW 1/4; SW 1/4 OF THE SE 1/4



S 1/4 COR

# ac.	PARCELS W/ WATER RIGHTS
	EXISTING WATER RIGHTS
	INSTREAM LANDS



## APPLICATION FOR 1 YEAR INSTREAM LEASE

NAME: Jones/Douglas/Horting, Christine

TAXLOT #: 1300

1.87 ACRES

DATE: 2/18/2025



DESCHUTES COUNTY  
SEC.12 T16S R12E

SCALE - 1" = 400'

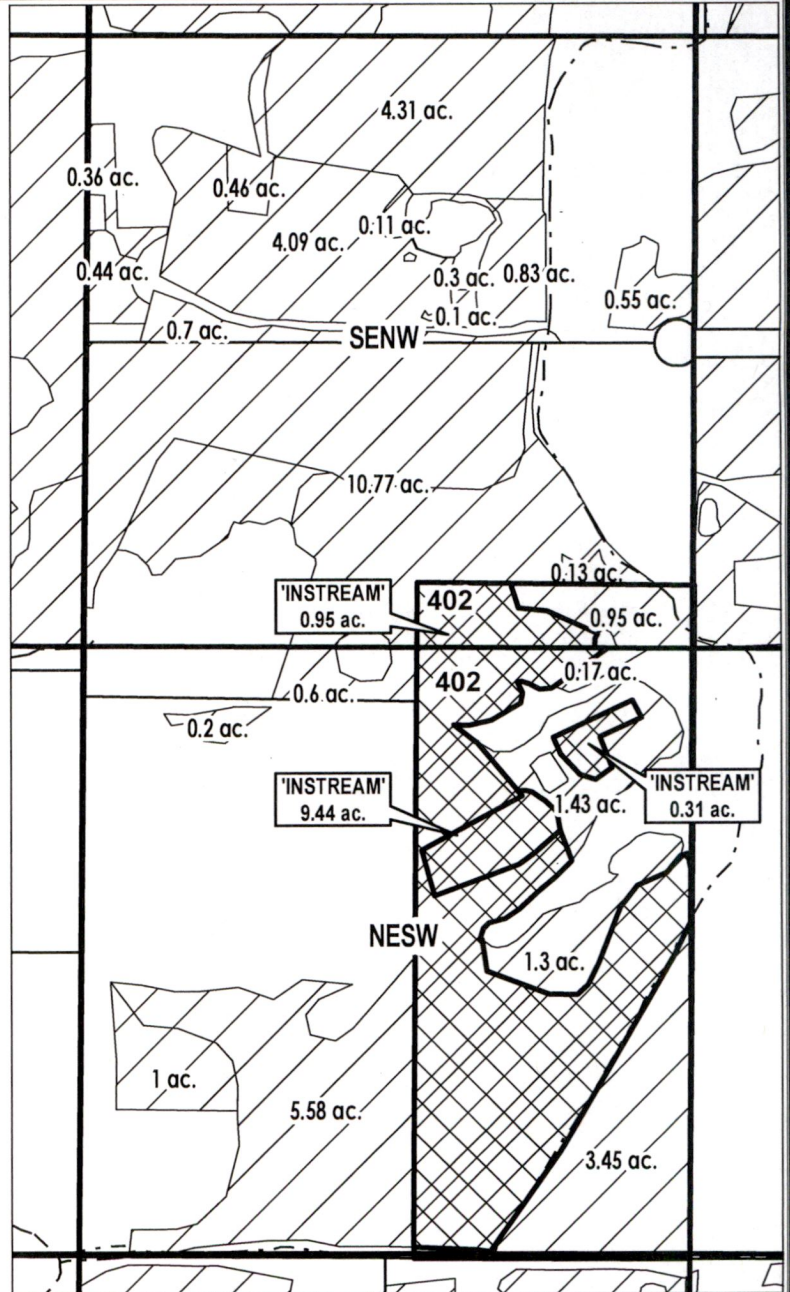
Received by OWRD



MAR 06 2025

Salem, OR



SE 1/4 OF THE NW 1/4; NE 1/4 OF THE SW 1/4



 EXISTING WATER RIGHTS  
 INSTREAM LANDS



APPLICATION FOR 1 YEAR INSTREAM LEASE

NAME: Kingston, Miles/Stephanie

TAXLOT #: 402

10.7 ACRES

DATE: 1/9/2025

# DESCHUTES COUNTY SEC.12 T16S R12E

SCALE - 1" = 400'


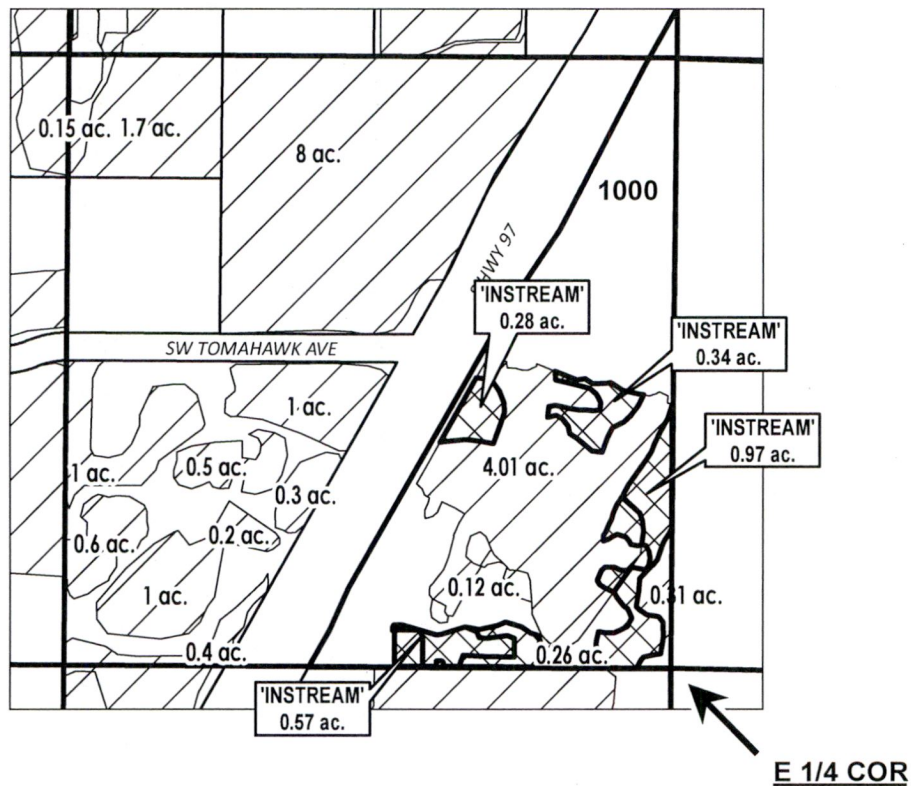


SE 1/4 OF THE NE 1/4

Received by OWRD

MAR 06 2025

Salem, OR



## APPLICATION FOR 1 YEAR INSTREAM LEASE

NAME: Lindbeck, Lance c/o Melven & Jerrylee

TAXLOT #: 1000

2.16 ACRES

DATE: 1/24/2025



**DESCHUTES COUNTY  
SEC.12 T15S R12E**

Received by OWRD

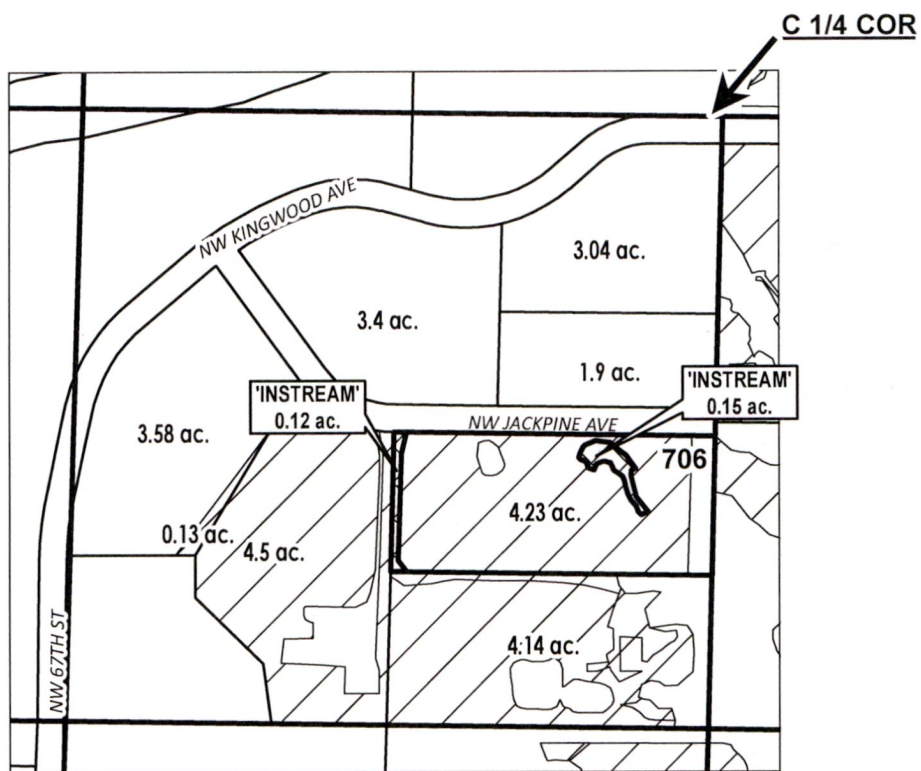
SCALE - 1" = 400'

MAR 06 2025

Salem, OR



SW 1/4 OF THE NW 1/4



**APPLICATION FOR 1 YEAR INSTREAM LEASE**

NAME: Mazur, Andreas/Lynn

TAXLOT #: 706

0.27 ACRES

DATE: 1/3/2025

# DESCHUTES COUNTY SEC.13 T15S R12E

SCALE - 1" = 400'

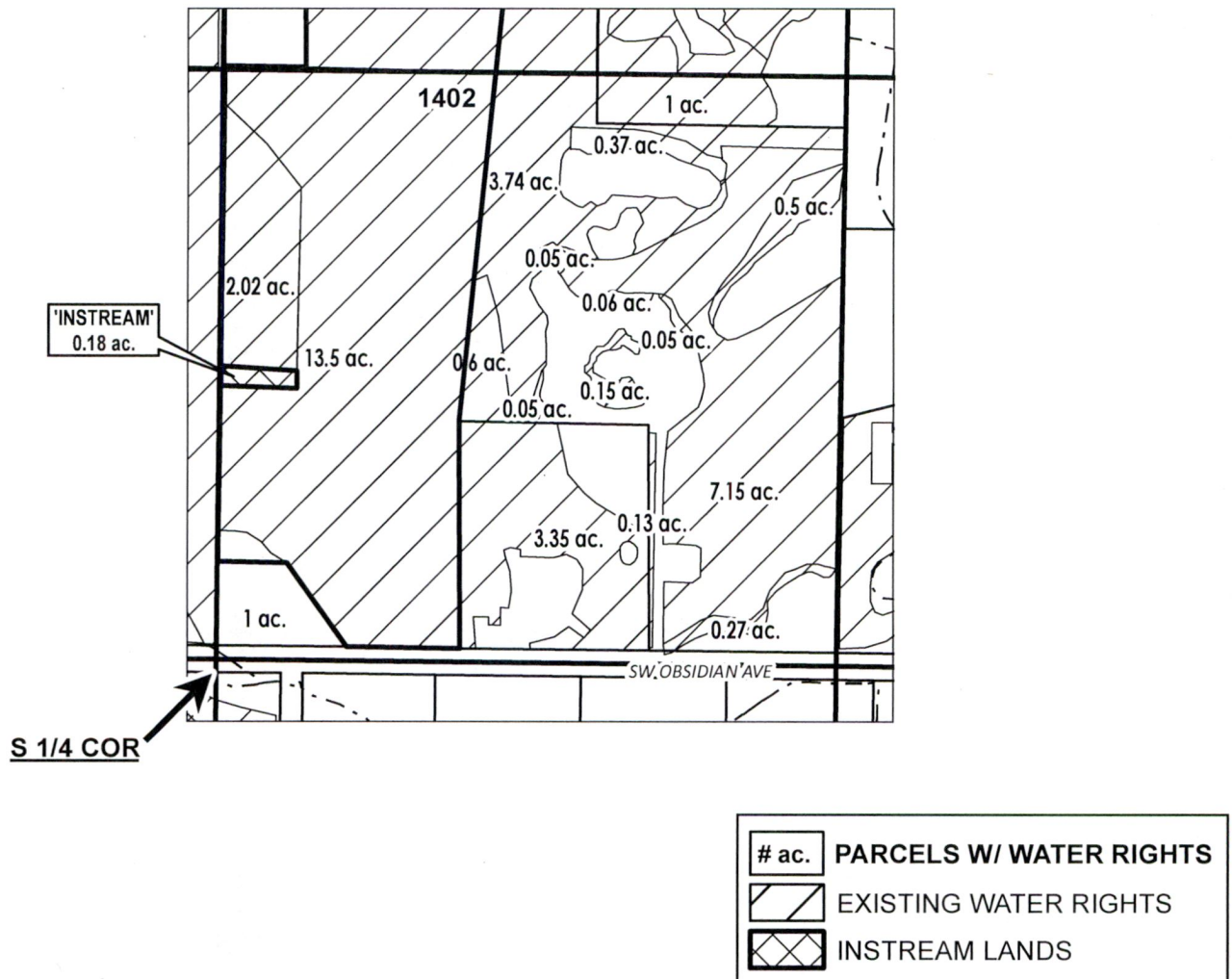


Received by OWRD

MAR 06 2025

Salem, OR

SW 1/4 OF THE SE 1/4



## APPLICATION FOR 1 YEAR INSTREAM LEASE

NAME: McWilliams, Richard/Kristen

TAXLOT #: 1402

0.18 ACRES

DATE: 11/6/2024



DESCHUTES COUNTY  
SEC.35 T15S R12E

SCALE - 1" = 400'

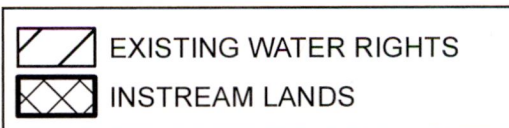
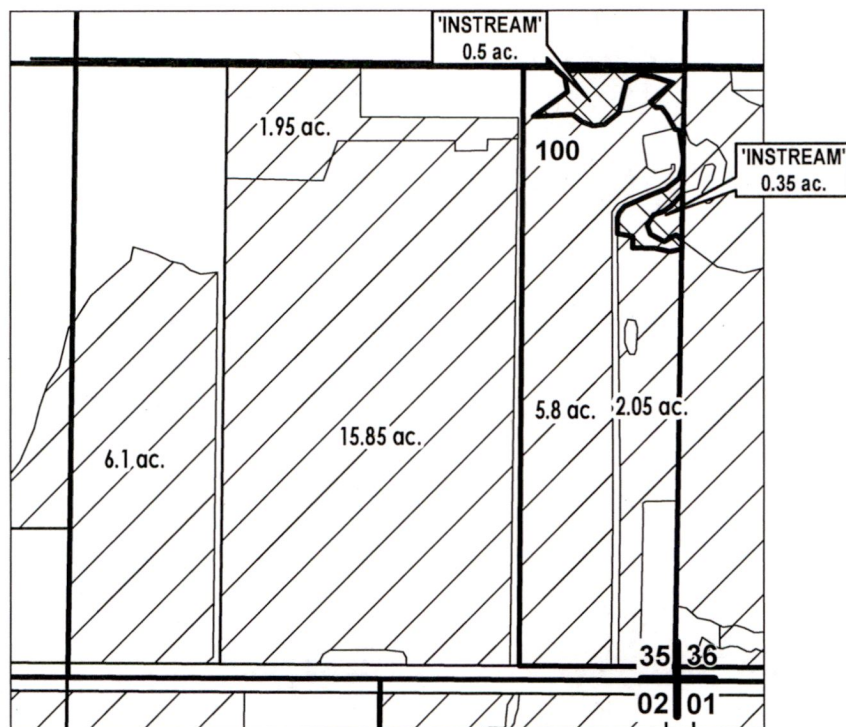


SE 1/4 OF THE SE 1/4

Received by OWRD

MAR 06 2025

Salem, OR



APPLICATION FOR 1 YEAR INSTREAM LEASE

NAME: Mower, Julie

TAXLOT #: 100

0.85 ACRES

DATE: 11/8/2024

# DESCHUTES COUNTY SEC.36 T15S R12E

SCALE - 1" = 400'

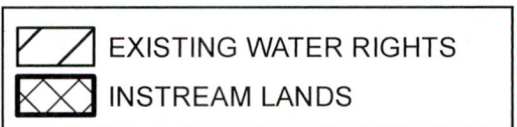
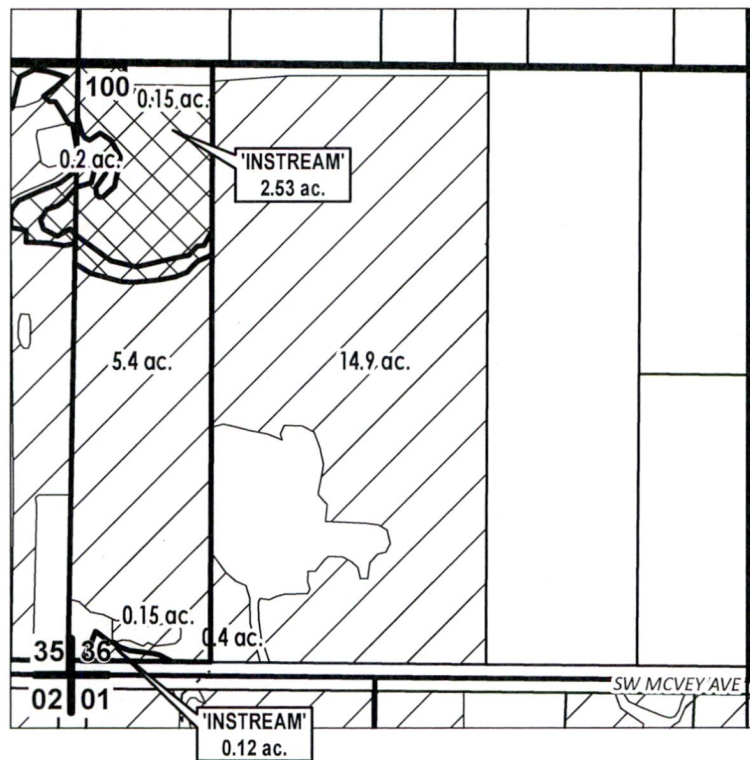


SW 1/4 OF THE SW 1/4

Received by OWRD

MAR 06 2025

Salem, OR



## APPLICATION FOR 1 YEAR INSTREAM LEASE

NAME: Mower, Julie

TAXLOT #: 100

2.65 ACRES

DATE: 11/8/2024



# DESCHUTES COUNTY SEC.15 T14S R13E

Received by OWRD

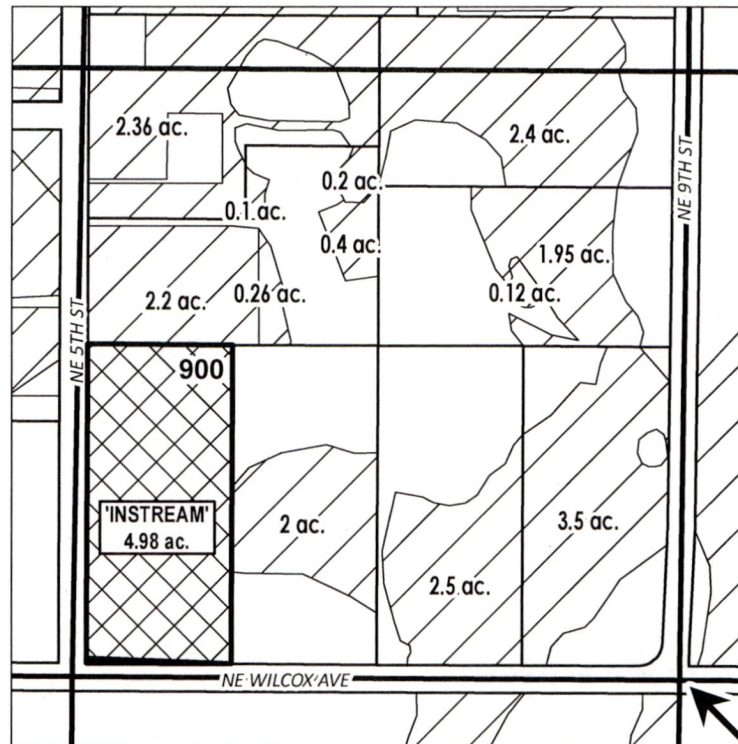
SCALE - 1" = 400'

MAR 06 2025

Salem, OR



SE 1/4 OF THE NW 1/4



C 1/4 COR

- |  |                       |
|--|-----------------------|
|  | EXISTING WATER RIGHTS |
|  | INSTREAM LANDS        |



## APPLICATION FOR 1 YEAR INSTREAM LEASE

NAME: Acevedo, Sandra

TAXLOT #: 900

4.98 ACRES

DATE: 11/5/2024

# DESCHUTES COUNTY SEC.11 T16S R12E

Received by OWRD

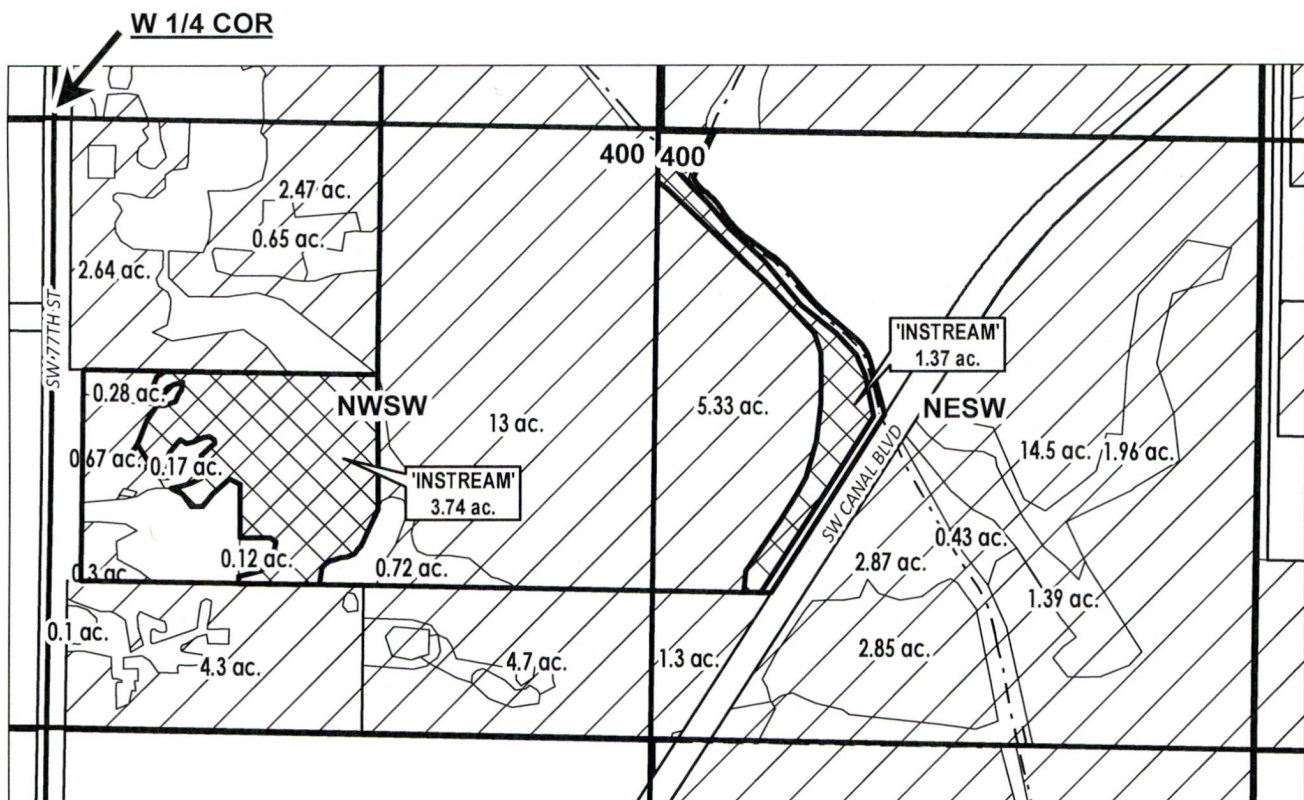
MAR 06 2025

Salem, OR

SCALE - 1" = 400'



NW 1/4 OF THE SW 1/4; NE 1/4 OF THE SW 1/4



- EXISTING WATER RIGHTS
- INSTREAM LANDS



## APPLICATION FOR 1 YEAR INSTREAM LEASE

NAME: Bird, Sarah

TAXLOT #: 400

5.11 ACRES

DATE: 2/17/2025



# DESCHUTES COUNTY SEC.35 T16S R12E

Received by OWRD

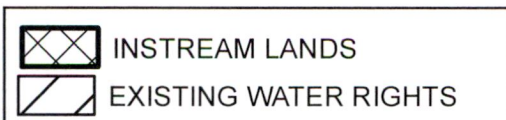
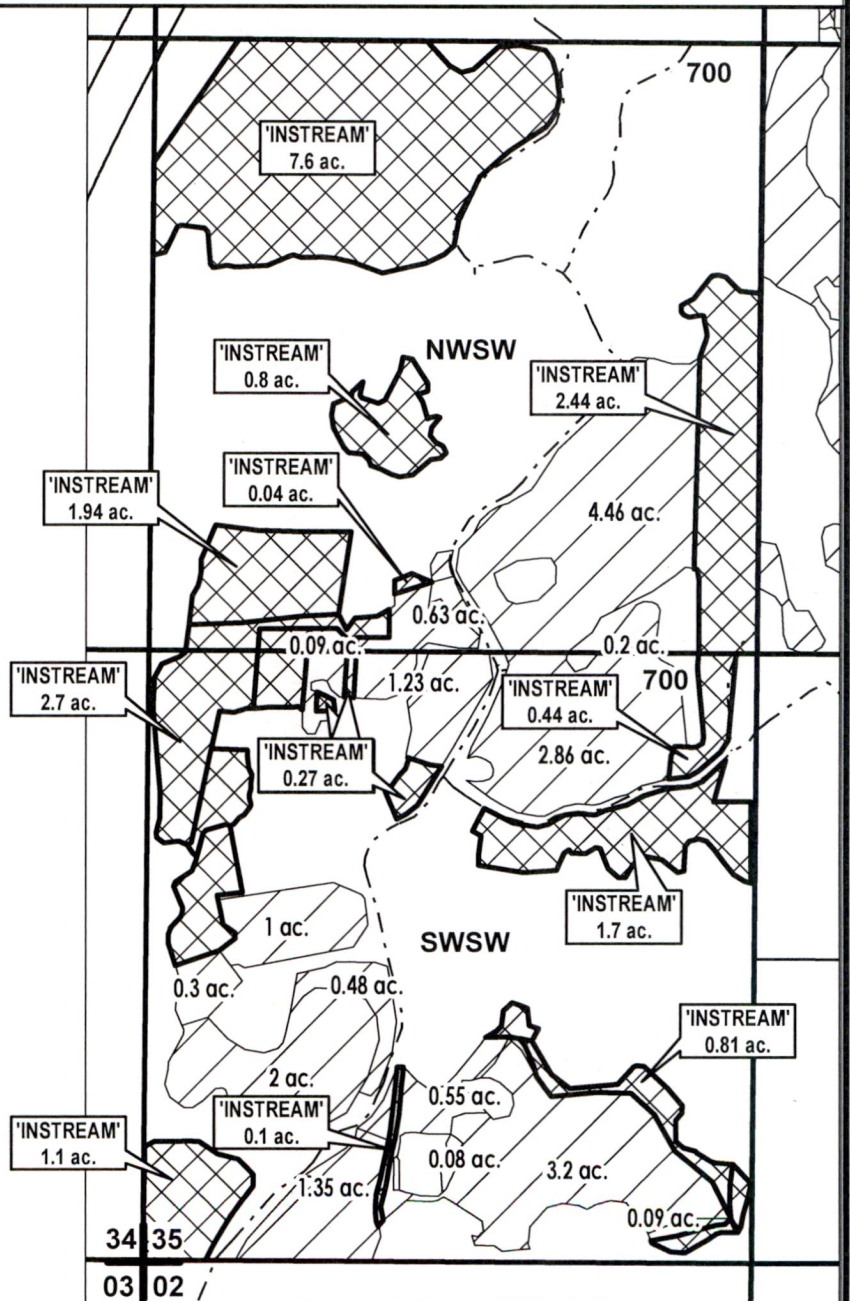
SCALE - 1" = 400'

MAR 06 2025

Salem, OR



NW 1/4 OF THE SW 1/4; SW 1/4 OF THE SW 1/4



## APPLICATION FOR 1 YEAR INSTREAM LEASE

NAME: Sabelman, Matthew

TAXLOT #: 700

19.94 ACRES

DATE: 2/5/2025