

## INSTRUCTIONS:

This checklist is intended to facilitate the Department of Water Resources' ("Department") processing of water rights transfer applications within the Deschutes Basin for the 2025 calendar year. The Confederated Tribes of the Warm Springs Reservation of Oregon ("Tribe") has reviewed this checklist. The Tribe does not object to the Department's processing of any water rights transfer applications that meets a "Yes" of all applicable checklist items, and therefore satisfies the "Meets Requirements" category at the top of this checklist. When the checklist is so satisfied, the Department may process the application in accordance with applicable law, and the Department's customary practice.

Water rights transfer applications that meet all of the checklist criteria appear to present a low risk of injury to the Tribal Reserved Water Right as defined in the Confederated Tribes of the Warm Springs Reservation Water Rights Settlement Agreement, dated November 17, 1997, as amended. The Tribe does not waive its right to dispute or challenge any transfer application, whether or not they satisfy this checklist, on the basis that the transfer injures the Tribal Reserved Water Right or other federally-reserved water right held by the Tribe. The Tribe expressly reserves, and does not waive, all rights, claims, and defenses that it may possess in connection with the application, including, but not limited to, whether the application violates the Treaty of June 25, 1855, with the Tribes of Middle Oregon, 12 Stat. 963, or the Confederated Tribes of the Warm Springs Reservation Water Rights Settlement Agreement, dated November 17, 1997, as amended.

The Tribe further reserves the right to conduct additional analysis on any transfer that is submitted to the Department with a completed checklist. The Tribe reserves the right to consider, among other things, the risk of localized impacts, cumulative impacts, water quality, return flows, groundwater recharge, Habitat Conservation Plan flow augmentation agreements, water bank transactions, and additional analyses received from the Tribe's staff, Department, applicant, or third party.

A "temporary instream lease" is any instream lease lasting five (5) years or less.

This checklist applies to surface water transfers only. This checklist does not apply to groundwater transfers.

If you have any questions about this checklist, please contact:

Jessi Talbott or Mikaela Watson, on behalf of Central Oregon Irrigation District, via e-mail at:

[jtalbott@coid.org](mailto:jtalbott@coid.org)  
[mwatson@coid.org](mailto:mwatson@coid.org)

Alison K. Toivola or Josh Newton of Best Best & Krieger, LLP, on behalf of the Tribe, via e-mail at:

[Alison.Toivola@bbklaw.com](mailto:Alison.Toivola@bbklaw.com)  
[Josh.Newton@bbklaw.com](mailto:Josh.Newton@bbklaw.com)

Received by OWRD  
March 7, 2025  
Salem, OR

## CTWS Low-Risk Transfer Checklist Requirements

Patron Name/Applicant Name :

Meets Requirements:

Transfer Type:

Does Not Meet Requirements:

Transfer #:

Review Date:

Checklist Completed By:

### Water Right Transfer - Check Applicable Transfer Type

Own Lands Transfer

Water Right Sale

	YES	NO	Comments:
Transfer Within Same District Boundary			
On/Off Lands Balance			
On/Off Lands Within Five (5) Miles			
No Increase in Diversion Amount			
No Change in Type of use			
No Change in Point of Diversion or Appropriation			
On/Off Lands Served by Same Canal			Identify Canal:
NOT a Multi-Step Transfer			
NOT a Mitigation Credit			

Temporary Instream Lease	YES	NO	Comments:
Decrease in Diversion - Increased River Flows			
Transfer of Surface Water ONLY			
No Potential for Measurable Impact to Crooked River			
No Potential for Measurable Impact to Whychus Creek			
No Potential for Measurable Impact to Deschutes River			

### Summary of Transfer:

Received by OWRD  
March 7, 2025  
Salem, OR

**District Instream Lease****Part 1 of 4 – Minimum Requirements Checklist**

Oregon Water Resources  
Department  
725 Summer Street NE, Suite A  
Salem, Oregon 97301-1266  
(503) 986-0900  
www.oregon.gov/OWRD

<b>This Application to be used for water rights in the name of or conveyed by an Irrigation District (or similar organization) Complete Parts 1 through 4 and any required attachments</b>	OWRD #	IL - 2085
	District #	<b>COID 25-07</b>

Check all items included  
with this application. (N/A =  
Applicable)

Fee in the amount of:

<input checked="" type="checkbox"/> \$610.00 for a lease involving <b>four or more</b> landowners or <b>four or more</b> water rights	Or <input type="checkbox"/> \$410.00 for all other leases
<input type="checkbox"/> Check enclosed <u>or</u> <input checked="" type="checkbox"/> Fee Charged to customer account <u>Deschutes River Conservancy</u> (Account name)	

**Not**

Received by OWRD  
March 7, 2025  
Salem, OR

☒ Yes ☐ N/A **Pooled Lease**-a lease with more than one **Lessor** (Landowner/water right interest holder)

☒ **Part 1 – Completed Minimum Requirements Checklist**

☒ **Part 2 – Completed District and Other Party Signature Page**

☒ **Part 3 – Completed Place of Use and Lessor Signature Page**  
(Include a separate **Part 3** for **each Lessor**.)

☒ **Part 4 – Completed Water Right and Instream Use Information**  
(Include a separate **Part 4** for **each Water Right**.)

☒ **How many Water Rights are included in the lease application?** 1 (# of rights)

List each water right to be leased instream here: 94956

☒ Yes ☐ N/A **Other water rights**, if any, appurtenant to the **lands** involved in the lease application and not proposed to be leased instream.

List those other water rights here: 76714

☐ Yes ☒ No Conservation Reserve Enhancement Program **CREP** – Are some or all of the lands to be leased part of CREP or another Federal program (list here: \_\_\_\_\_)?

**Required Attachments:**

☒ Yes ☐ N/A Instream lease application map(s). More than one QQ and property may be included on each map. A map is **not** required if an entire right is being leased or if the right is for use of municipal or quasi-municipal water use. The map should include the following:

- A north arrow and map scale (no smaller than 1" = 1320').
- Label township, range, section and quarter-quarter (QQ).
- If an irrigation right, the numbers of acres to be leased in each quarter-quarter identify and hachure/shade to differentiate between the acreage being leased and any remaining. If the place of use has more than one priority date, source stream, and/or point of diversion you **must identify each with separate hachuring or shading** and label.
- Tax lot lines and numbers must be included on the map and should clearly identify the property(s) involved.

☒ Yes ☐ N/A **If the Lessor(s) is not the deeded land owner**, include one of the following:

- A notarized statement from the land owner consenting to the lease and a copy of the recorded deed; or
- A water right conveyance agreement and a copy of the recorded deed for the landowner at the time the water right was conveyed; or
- Other documentation.

☐ Yes ☒ N/A If the right has **not** been used in the last five years; provide supporting documentation indicating why a right (or portion thereof) is **not** subject to forfeiture.

## Part 2 of 4 – District and other party Signature

<b>Term of the Lease:</b> The lease is requested to begin in: <b>month</b> <u>April</u> <b>year</b> <u>2025</u> and end: <b>month</b> <u>October</u> <b>year</b> <u>2025</u> .	
<b>Public use:</b> Check the public use(s) this lease will serve (as defined by ORS 537.332): <input checked="" type="checkbox"/> Conservation, maintenance and enhancement of aquatic, fish and wildlife, fish and wildlife habitat and any other ecological values. <input checked="" type="checkbox"/> Recreation <input checked="" type="checkbox"/> Pollution abatement <input type="checkbox"/> Navigation	<b>Termination provision (for multiyear leases):</b> <b>The parties to the lease request (choose one):</b> <input type="checkbox"/> a. The option of terminating the lease prior to expiration of the full term with written notice to the Department by the Lessor(s) and/or Lessee. <input type="checkbox"/> b. The option of terminating the lease prior to expiration of the full term, with consent by all parties to the lease. <input type="checkbox"/> c. The parties would not like to include a Termination Provision. (See instructions for limitations to this provision)
<b>Additive/Replacing Relationship to other instream water rights:</b> Instream leases are generally additive to other existing instream water rights created as a result of instream leases and transfers and/or allocations of conserved water. Since instream leases are also generally senior to other instream rights created through a state agency process or conversion of minimum flows, they generally replace a portion of these junior instream rights.  If you would like this lease to relate to other instream water rights differently than described above, please check this box. <input type="checkbox"/> And attach an explanation of your intent.	
<b>Precedent:</b> If a right which has been leased is later proposed to be leased again or later transferred or become part of an allocation of conserved water project, a new injury review shall be required. An instream lease shall not set a precedent on a future transaction.	
<b>Validity of the rights to be leased:</b> <input checked="" type="checkbox"/> The water right(s) to be leased have been used under the terms and conditions of the right(s) during the last five years or have been leased instream; or <input type="checkbox"/> The water right(s) <b>have not been used</b> for the last five years according to the terms and conditions of the rights. However, the water right(s) is not subject to forfeiture under ORS 540.610(2). Documentation describing why the water right is not subject to forfeiture has been provided.	

### SIGNATURES

The undersigned declare that the information contained in this application is true and accurate.


 Date: 3/7/25  
 Signature of Co-Lessor

Printed name (and title): Mikaela Watson, Water Rights Program Assistant

Business/Organization name: Central Oregon Irrigation District

Mailing Address (with state and zip): 1055 Lake Ct Redmond, OR 97756

Phone number (include area code): 541-504-7586      \*\*E-mail address: mwatson@coid.org

\_\_\_\_\_ Date: \_\_\_\_\_  
 Signature of Co-Lessor

Printed name (and title): \_\_\_\_\_

Business/organization name: \_\_\_\_\_

Mailing Address (with state and zip): \_\_\_\_\_

Phone number (include area code): \_\_\_\_\_      \*\*E-mail address: \_\_\_\_\_

Received by OWRD  
 March 7, 2025  
 Salem, OR

**See next page for additional signatures.**



Alex Ehrens

Date: 3/7/25

Signature of Lessee

Printed name (and title): Alex Ehrens, Program Manager

Business/organization name: Deschutes River Conservancy

Mailing Address (with state and zip): 805 SW Industrial Way, Ste 5, Bend, OR 97702

Phone number (include area code): 541-382-4077      \*\*E-mail address: alex@deschutesriver.org

**\*\* BY PROVIDING AN E-MAIL ADDRESS, CONSENT IS GIVEN TO RECEIVE ALL CORRESPONDENCE FROM THE DEPARTMENT ELECTRONICALLY. COPIES OF THE FINAL ORDER DOCUMENTS WILL ALSO BE MAILED TO THE LESSOR**

Received by OWRD  
March 7, 2025  
Salem, OR

Part 4 of 4 – Water Right and Instream Use Information

Use a separate Part 4 for each water right to be leased instream

Table 2

Use Table 2 to illustrate the totals for the water right proposed to be leased instream (based on Part 3 of 4)					Water Right # <u>94956</u>	
Total rate and volume by priority date, POD, use and acreage as appropriate considering the right to be leased. If not enough room below, you may add rows (see instructions) or create a spreadsheet (matching Table 2 and clearly labeled) and attach. (cfs = cubic feet per second and af = acre-feet)						
Priority Date	POD #	Use	Acre	Other Information (such as conditions/limitations on the right)	Rate (cfs)	Volume (af)
10/31/1900	1	IR	20.87	Season 1 rate/Total Volume	0.258	204.70
10/31/1900	1	IR	20.87	Season 2 rate	0.344	
10/31/1900	1	IR	20.87	Season 3 rate	0.456	
12/02/1907	1	IR	20.87	Season 3 rate	0.182	
10/31/1900	11	IR	53.72	Season 1 rate/Total Volume	0.613	506.63
10/31/1900	11	IR	53.72	Season 2 rate	0.836	
10/31/1900	11	IR	53.72	Season 3 rate	1.139	
12/02/1907	11	IR	53.72	Season 3 rate	0.457	
Total af from storage, if applicable: _____ AF or <input type="checkbox"/> N/A						
If the POD is not described on the certificate or, if there is more than one POD listed on the certificate, then the specific POD must be described:						

Table 3

Instream Use created by the lease		River Basin: <u>Deschutes</u>		River/Stream Name: <u>Deschutes River</u> , tributary to <u>Columbia River</u>		
<b>Proposed Instream Reach:</b> <input checked="" type="checkbox"/> A reach typically begins at the POD and ends at the mouth of the source stream: From the PODs <u>1 and 11</u> to <u>the mouth</u>				<b>Or Proposed Instream Point:</b> <input type="checkbox"/> Instream use protected at the PODs		
<b>OR</b> <input type="checkbox"/> Please check this box if you are not sure of the proposed reach and want water to be protected within a reach below the POD, if possible. If no reach is identified or the above box is not checked, and there is only one POD listed on the water right, the lease may be processed to be protected at the POD.)						
<b>Instream Portion: May not exceed the maximum rate/volume for the right (identified in Table 2)</b> Use the table 3 to illustrate the instream rate, volume and instream period by priority date, POD, Use and acreage, as appropriate. If not enough room below, you may add rows (see instructions) or create a spreadsheet (clearly labeled and matching the below portion of Table 3) and attach.						
Priority date	POD #	Use	Acre	Proposed Instream Period	Instream Rate (cfs)	Total instream volume (af)
10/31/1900	1	IR	20.87	Season 1 rate/Total Volume	0.143	113.75
10/31/1900	1	IR	20.87	Season 2 rate	0.191	
10/31/1900	1	IR	20.87	Season 3 rate	0.354	
10/31/1900	11	IR	53.72	Season 1 rate/Total Volume	0.369	292.80

10/31/1900	11	IR	53.72	Season 2 rate	0.492	
10/31/1900	11	IR	53.72	Season 3 rate	0.912	

**OR** ☐ Please check this box if you are not sure of the proposed rate, volume and instream period. As part of its review process, the Department will identify the appropriate instream rate, volume and period considering the water right(s) being leased and instream benefits.

☒ Yes ☐ N/A **Conditions to avoid enlargement or injury to other water rights, if any, or other limitations:** list here Instream flow allocated on daily average basis up to the described rate from April 1- October 26

Note: The Department may identify additional conditions to prevent injury and/or enlargement.

**Any additional information about the proposed instream use:**

Received by OWRD  
March 7, 2025  
Salem, OR

**This table will calculate flow rate factors and duty for Central Oregon Irrigation District  
Instream Leases with water instream under October 31, 1900 priority date only**

Enter Total Number of Acres to be Leased Instream Here from POD #1 (CO Canal)	<b>20.870</b>
---	---------------

POD #1 Starting Point - total acres	<b>25,171.980</b>		
Starting Point - rate	Full Right at POD #1	October 31, 1900	December 2, 1907
	Starting Point - Rate*	Starting Point - Rate	Starting Point - Rate
Season 1	<b>311.542</b>	<b>311.542</b>	
Season 2	<b>415.386</b>	<b>415.386</b>	
Season 3	<b>769.241</b>	<b>549.238</b>	<b>220.003</b>
Start Point - duty*	<b>246,890.000</b>		

\*Estimated start point based on changes since issuance of Cert 94956 (issuance March 6, 2020)

**Information highlighted with blue font is to be entered on to the Instream Lease Application Form**

**For Primary Water Right - Certificate 94956 at POD #1**

**Rate (CFS) associated with leased rights for Section 1.5 of the Lease Application Form**

Enter Rates by season and priority date on Instream Lease Form	Full Rate	October 31, 1900	December 2, 1907
<b>Season 1</b>	0.258	<b>0.258</b>	
<b>Season 2</b>	0.344	<b>0.344</b>	
<b>Season 3</b>	0.638	<b>0.456</b>	<b>0.182</b>

**Duty (AF) associated with leased right for Section 1.5 of the Lease Application Form**

Duty (decree) AF/Acre =	<b>9.81</b>	This section shows the prorated amounts by which the water right will be reduced at POD
	<b>204.70</b>	

**Rate (CFS) leased instream for Section 2.2 of the Lease Application Form**

Enter Rates by season on Instream Lease Application Form	Full Rate if under October 31, 1900 priority date only	Enter Duty on Instream Lease Application Form
<b>Season 1</b>	<b>0.143</b>	<b>Duty (decree) AF/Acre = 5.45</b>
<b>Season 2</b>	<b>0.191</b>	Max volume = <b>113.75</b>
<b>Season 3</b>	<b>0.354</b>	

**Additional Conditions to Prevent Injury for Section 2.2 of the Lease Application Form**

	# days	AF/Season	9.91 AF Duty - 45% =	5.45
<b>Season 1*</b>	56	15.88	Total =	113.75
<b>Season 2</b>	30	11.37		
<b>Season 3</b>	123	86.36		
	Season total =	113.61		
<b>Water protected instream:</b>	<b>April 1 through October 26</b>			

\* Note - The number of days that water may be protected instream in Season 1 has been reduced to prevent enlargement of the right.

Received by OWRD  
March 7, 2025  
Salem, OR

**This table will calculate flow rate factors and duty for Central Oregon Irrigation District  
Instream Leases with water instream under October 31, 1900 priority date only**

Enter Total Number of Acres to be Leased Instream Here from POD #11 (North Canal)	<b>53.720</b>
---	---------------

POD #11 Starting Point - total acres	<b>17,152.503</b>		
Starting Point - rate	Full Right at POD #11	October 31, 1900	December 2, 1907
	Starting Point - Rate*	Starting Point - Rate	Starting Point - Rate
Season 1	<b>195.632</b>	<b>195.632</b>	
Season 2	<b>266.883</b>	<b>266.883</b>	
Season 3	<b>509.653</b>	<b>363.892</b>	<b>145.761</b>
Start Point - duty*	<b>161,763.880</b>		

\*Estimated start point based on changes since issuance of Cert 94956 (issuance March 6, 2020)

**Information highlighted with blue font is to be entered on to the Instream Lease Application Form**

**For Primary Water Right - Certificate 94956 at POD #11**

**Rate (CFS) associated with leased rights for Section 1.5 of the Lease Application Form**

Enter Rates by season and priority date on Instream Lease Form		Full Rate	October 31, 1900	December 2, 1907
<b>Season 1</b>		0.613	<b>0.613</b>	
<b>Season 2</b>		0.836	<b>0.836</b>	
<b>Season 3</b>		1.596	<b>1.139</b>	<b>0.457</b>

**Duty (AF) associated with leased right for Section 1.5 of the Lease Application Form**

Duty (decree) AF/Acre =	<b>9.43</b>	This section shows the prorated amounts by which the water right will be reduced at POD
	<b>506.63</b>	

**Rate (CFS) leased instream for Section 2.2 of the Lease Application Form**

Enter Rates by season on Instream Lease Application Form	Full Rate if under October 31, 1900 priority date only	<b>Volume (AF) leased instream for Section 2.2 of the Lease Application Form</b>
<b>Season 1</b>	<b>0.369</b>	Enter Duty on Instream Lease Application Form
<b>Season 2</b>	<b>0.492</b>	<b>Duty (decree) AF/Acre = 5.45</b>
<b>Season 3</b>	<b>0.912</b>	Max volume = <b>292.80</b>

**Additional Conditions to Prevent Injury for Section 2.2 of the Lease Application Form**

	# days	AF/Season	9.91 AF Duty - 45% =	5.45
<b>Season 1*</b>	56	40.99	Total =	292.80
<b>Season 2</b>	30	29.28		
<b>Season 3</b>	123	222.50		
	Season total =	292.77		
<b>Water protected instream:</b>	<b>April 1 through October 26</b>			

\* Note - The number of days that water may be protected instream in Season 1 has been reduced to prevent enlargement of the right.

Received by OWRD  
March 7, 2025  
Salem, OR

Patron ID	Name	Acres	Term	Exp	Canal	TRSQTL	Mailing Address	City	State	Zip	Agreement #	OWRD #	Zoning
914	Norris, John/Lynn	0.68	1-Year	10/31/2025	PB1	151235SESE00200	7101 SW McVey Ave	Redmond	OR	97756	COID 2025-07		551-Farm
540885	Oregon State Parks	1.34	1-Year	10/31/2025	PB3	141311NWSE00300	725 Summer St Suite C	Salem	OR	97301	COID 2025-07		990-Muni
1479	Redmond HE, LLC	8.32	1-Year	10/31/2025	PB2	151306NWSE07200	61156 River Bluff Trl	Bend	OR	97702	COID 2025-07		551-Farm
597120	Redmond School District	10.34	1-Year	10/31/2025	PB1	151330SESW01500	145 SE Salmon	Redmond	OR	97756	COID 2025-07		921- Muni
3602	Rounds, Deena/Swick, Mark	0.4	1-Year	10/31/2025	PB4	141320NWSW00200	PO Box 113	Terrebonne	OR	97760	COID 2025-07		409-Tract
546	Schaffer, Michael	1.5	1-Year	10/31/2025	PB4	151303NWNW00900	3148 N Canal Blvd	Redmond	OR	97756	COID 2025-07		121-Residential
5640	Smith, Ryan/Tiffany	0.37	1-Year	10/31/2025	PB4	141315NENW00400	9133 NE 9th St	Terrebonne	OR	97760	COID 2025-07		541-Farm
5640	Smith, Ryan/Tiffany	0.52	1-Year	10/31/2025	PB4	141315SESW00400	9133 NE 9th St	Terrebonne	OR	97760	COID 2025-07		541-Farm
6031	Stadler, Tiffany	0.24	1-Year	10/31/2025	PB2	151307NWNW00201	1214 NW Helmholtz Way	Redmond	OR	97756	COID 2025-07		541-Farm
5499	Stenkamp, Joe/Amber	0.28	1-Year	10/31/2025	PB4	141309SESW00500	9800 NW 12th St	Terrebonne	OR	97760	COID 2025-07		551-Farm
5660	Straily, Amanda/Daniel	0.63	1-Year	10/31/2025	PB2	151212SWNW00704	6330 NW Jackpine Ave	Redmond	OR	97756	COID 2025-07		401-Tract
4424	Stream, Linda	5.7	1-Year	10/31/2025	PB3	141324NENE00100	2986 NW Century Dr	Prineville	OR	97754	COID 2025-07		551-Farm
4039	Te Amo Despacio, LLC	9.66	1-Year	10/31/2025	PB2	141332SESW01200	963 SW Simpson Ave Ste 110	Bend	OR	97702	COID 2025-07		551-Farm
4039	Te Amo Despacio, LLC	1.14	1-Year	10/31/2025	PB2	151305SWSW01001	963 SW Simpson Ave Ste 110	Bend	OR	97702	COID 2025-07		541-Farm
4039	Te Amo Despacio, LLC	0.29	1-Year	10/31/2025	PB2	151305SWSW01003	963 SW Simpson Ave Ste 110	Bend	OR	97702	COID 2025-07		541-Farm
4039	Te Amo Despacio, LLC	3.58	1-Year	10/31/2025	PB2	151305SWSE01102	963 SW Simpson Ave Ste 110	Bend	OR	97702	COID 2025-07		401-Tract
4039	Te Amo Despacio, LLC	0.22	1-Year	10/31/2025	PB2	151308NENW01200	963 SW Simpson Ave Ste 110	Bend	OR	97702	COID 2025-07		400-Tract
4039	Te Amo Despacio, LLC	0.05	1-Year	10/31/2025	PB2	151308NWNW01300	963 SW Simpson Ave Ste 110	Bend	OR	97702	COID 2025-07		541-Farm
4039	Te Amo Despacio, LLC	0.63	1-Year	10/31/2025	PB2	151308NWNW01400	963 SW Simpson Ave Ste 110	Bend	OR	97702	COID 2025-07		401-Tract
714560	Terrebonne Horse Club	0.69	1-Year	10/31/2025	PB4	141317NWNW01900	PO Box 163	Terrebonne	OR	97760	COID 2025-07		991-Muni
6035	The Buckley Trust	0.37	1-Year	10/31/2025	PB2	151212NENW00300	6145 NW Kingwood Ave	Redmond	OR	97756	COID 2025-07		416-Tract
5374	Weitman, Clayton/Georgia	1.26	1-Year	10/31/2025	PB3	151303NENE00100	2821 NE Negus Way	Redmond	OR	97756	COID 2025-07		551-Farm
5309	Woods, James/Peggy	0.93	1-Year	10/31/2025	PB2	161201NESW00700	6441 SW Canal Blvd	Redmond	OR	97756	COID 2025-07		409-Tract
5708	Zampko, Joseph	0.4	1-Year	10/31/2025	PB2	151308NWSW00200	700 NW 32nd St	Redmond	OR	97756	COID 2025-07		191-Residential
6253	Fagan, Beverly/Harry	0.8	1-Year	10/31/2025	PB1	161226SWNW00600	53 NW Tumalo Ave	Bend	OR	97703	COID 2025-07		401-Tract
6253	Fagan, Beverly/Harry	3.38	1-Year	10/31/2025	PB1	161226SWNW00500	53 NW Tumalo Ave	Bend	OR	97703	COID 2025-07		491-Tract
PB Subtotal:		53.72											
6253	Fagan, Beverly/Harry	0.44	1-Year	10/31/2025	CO2	171327SWNW00600	53 NW Tumalo Ave	Bend	OR	97703	COID 2025-07		409-Tract
3219	France, Carol Ann	9.9	1-Year	10/31/2025	CO4	151423NWSE00901	5909 SW Williams Rd	Powell Butte	OR	97753	COID 2025-07		EFU3
3219	France, Carol Ann	4	1-Year	10/31/2025	CO4	151423SWSE00901	5909 SW Williams Rd	Powell Butte	OR	97753	COID 2025-07		EFU3
5154	Meyer, Michelle/Terry	0.25	1-Year	10/31/2025	CO1	171224NENW00301	21721 Butler Market Rd	Bend	OR	97701	COID 2025-07		551-Farm
1830	Rickman, Claude	0.65	1-Year	10/31/2025	CO3	161428SESW00105	16122 SW Alfalfa Rd	Powell Butte	OR	97753	COID 2025-07		EFU3
1830	Rickman, Claude	0.77	1-Year	10/31/2025	CO3	161429NENE00100	16065 SW Alfalfa Rd	Powell Butte	OR	97753	COID 2025-07		EFU3
5015	Mears, Kelley	0.7	1-Year	10/31/2025	CO2	171330SESW01100	22122 Neff Rd	Bend	OR	97701	COID 2025-07		551-Farm
4778	LaFond, Gwen/Sheridan, Nicholas	2.33	1-Year	10/31/2025	CO2	171330NENW00202	22135 Erickson Rd	Bend	OR	97701	COID 2025-07		401-Tract
4652	Howell, Eric	1.47	1-Year	10/31/2025	CO2	171321NWSE01400	62950 Waugh Rd	Bend	OR	97701	COID 2025-07		401-Tract
5524	Jinks, Walter/Joan	0.36	1-Year	10/31/2025	CO3	181407NWSE00800	1065 A Darms Ln	Napa	CA	94558	COID 2025-07		551-Farm
CO Subtotal:		20.87											
Lease Total:		74.59											

Received by OWRD  
March 7, 2025  
Salem, OR

Part 3 of 4 – Place of Use – Lessor Information and Signatures

Complete Table 1 Identify water right(s) proposed to be leased instream  
Provide a separate Part 3 for each Lessor (water right interest holder/landowner)

Table 1


Irrigation District or other Water Purveyor Name: Central Oregon Irrigation District													
Specify Water Right, Priority Date, point of diversion(s) (POD), place of use, tax lot, gov't lot/DLC, acres to be leased, original use type, certificate page number, and any previous lease.													
If not enough room below, you may add rows (see instructions) or create a spreadsheet/table (matching Table 1) and attach.													
Any attached table should include reference to the Lessor.													
Water Right #	Priority Date	POD #	Twp	Rng	Sec	Q-Q	Tax Lot	Gov't Lot/DLC #	Acres	Use	Page #	Previous Lease #	
94956	10/31/1900	11	15 S	12 E	35	SE SE	200		0.68	IR	19	None	

Any additional information about the right: \_\_\_\_\_

**Farm Deferral Tax Status:** Counties make the determination of whether a property qualifies for the farm use assessment without consideration of whether the lands have an associated water right which is leased instream. If you have questions regarding the farm use assessment you should contact your local county assessor. You should contact your County for any weed ordinance and management requirements.

The undersigned declare:

1. I/We agree during the term of this lease to suspend use of water allowed under the water right(s) involved in the lease as well as and any other appurtenant primary or supplemental water right(s); and
2. I/We certify are the lessor(s) (water right interest holder) of the water right(s) in Table 1. If not the deeded land owner, I/we have obtained consent from the deeded land owner and/or have provided documentation of authorization to pursue the instream lease; and
3. I/We affirm that the information in this application is true and accurate.

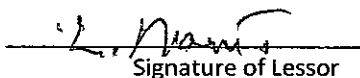
  
Signature of Lessor

Date: 11/08/2024

Printed name (and title) John Norris Business name, if applicable: \_\_\_\_\_  
Mailing Address (with state and zip): 7101 SW McVey Ave Redmond, OR 97756  
Phone number (include area code): 503-803-9797

\*\*E-mail address: jr.norris.riverranch@gmail.com

Received by OWRD  
March 7, 2025  
Salem, OR

  
Signature of Lessor

Date: 11/09/2024

Printed name (and title): Lynn Norris Business name, if applicable: \_\_\_\_\_  
Mailing Address (with state and zip): 7101 SW McVey Ave Redmond, OR 97756  
Phone number (include area code):

\*\*E-mail address: LINNORRIS.BUSRANCH@gmail.com



**Part 3 of 4 – Place of Use – Lessor Information and Signatures**

**Complete Table 1 Identify water right(s) proposed to be leased instream  
Provide a separate Part 3 for each Lessor (water right interest holder/landowner)**

**Table 1**

**Irrigation District or other Water Purveyor Name: Central Oregon Irrigation District**

Specify Water Right, Priority Date, point of diversion(s) (POD), place of use, tax lot, gov't lot/DLC, acres to be leased, original use type, certificate page number, and any previous lease.

If not enough room below, you may add rows (see instructions) or create a spreadsheet/table (matching Table 1) and attach.

Any attached table should include reference to the Lessor.


Water Right #	Priority Date	POD #	Twp	Rng	Sec	Q-Q	Tax Lot	Gov't Lot/DLC #	Acres	Use	Page #	Previous Lease #
94956	10/31/1900	11	14 S	13 E	11	NW SE	300		1.34	IR	10	IL-1910, 1845

Any additional information about the right: \_\_\_\_\_

**Farm Deferral Tax Status:** Counties make the determination of whether a property qualifies for the farm use assessment without consideration of whether the lands have an associated water right which is leased instream. If you have questions regarding the farm use assessment you should contact your local county assessor. You should contact your County for any weed ordinance and management requirements.

The undersigned declare:

1. I/We agree during the term of this lease to suspend use of water allowed under the water right(s) involved in the lease as well as and any other appurtenant primary or supplemental water right(s); and
2. I/We certify are the lessor(s) (water right interest holder) of the water right(s) in Table 1. If not the deeded land owner, I/we have obtained consent from the deeded land owner and/or have provided documentation of authorization to pursue the instream lease; and
3. I/We affirm that the information in this application is true and accurate.

  
\_\_\_\_\_  
Signature of Lessor

Date: 12/20/24

Printed name (and title) Matthew Davey Business name, if applicable: Smith Rock State Parks

Mailing Address (with state and zip): 10260 NE Crooked River Drive. Terrebonne, OR 97760

Phone number (include area code): 541-447-4363 \*\*E-mail address: Matthew.DAVEY@oprd.oregon.gov

541-548-7501

Received by OWRD  
March 7, 2025  
Salem, OR



**Complete Table 1 Identify water right(s) proposed to be leased instream  
Provide a separate Part 3 for each Lessor (water right interest holder/landowner)**

Table 1

**Irrigation District or other Water Purveyor Name:** Central Oregon Irrigation District

Specify Water Right, Priority Date, point of diversion(s) (POD), place of use, tax lot, gov't lot/DLC, acres to be leased, original use type, certificate page number, and any previous lease.

If not enough room below, you may add rows (see instructions) or create a spreadsheet/table (matching Table 1) and attach.

Any attached table should include reference to the Lessor.


Water Right #	Priority Date	POD #	Twp	Rng	Sec	Q-Q	Tax Lot	Gov't Lot/DLC #	Acres	Use	Page #	Previous Lease #
94956	10/31/1900	11	15 S	13 E	06	NW SE	7200		8.32	IR	20	IL-1803, 1651, 1380, 1068

**Any additional information about the right:**

**Farm Deferral Tax Status:** Counties make the determination of whether a property qualifies for the farm use assessment without consideration of whether the lands have an associated water right which is leased instream. If you have questions regarding the farm use assessment you should contact your local county assessor. You should contact your County for any weed ordinance and management requirements.

The undersigned declare:

1. I/We agree during the term of this lease to suspend use of water allowed under the water right(s) involved in the lease as well as and any other appurtenant primary or supplemental water right(s); and
2. I/We certify are the lessor(s) (water right interest holder) of the water right(s) in Table 1. If not the deeded land owner, I/we have obtained consent from the deeded land owner and/or have provided documentation of authorization to pursue the instream lease; and
3. I/We affirm that the information in this application is true and accurate.



Signature of Lessor

Date: 11/6/24

Printed name (and title) Brad Evert      Business name, if applicable: Redmond HE, LLC  
Mailing Address (with state and zip): 61165 River Bluff Trail Bend, OR 97702  
Phone number (include area code): 541-408-7978    \*\*E-mail address: aspendev@bendcable.com

Received by OWRD  
March 7, 2025  
Salem, OR



## Business Name Search

[New Search](#)[Printer Friendly](#)

## Business Entity Data

09-24-2024

08:33

Registry Nbr	<a href="#">Entity Type</a>	<a href="#">Entity Status</a>	<a href="#">Jurisdiction</a>	Registry Date	Next Renewal Date	Renewal Due?
548424-98	DLLC	ACT	OREGON	09-19-2008	09-19-2025	
<b>Entity Name</b>	REDMOND HE, LLC					
<b>Foreign Name</b>						

Received by OWRD  
March 7, 2025  
Salem, OR

[New Search](#)[Printer Friendly](#)

## Associated Names

<b>Type</b>	PPB	PRINCIPAL PLACE OF BUSINESS		
<b>Addr 1</b>	521 SW SIXTH ST			
<b>Addr 2</b>				
<b>CSZ</b>	REDMOND	OR	97756	<b>Country</b> UNITED STATES OF AMERICA

Please click [here](#) for general information about registered agents and service of process.

Type	AGT	REGISTERED AGENT			Start Date	09-22-2023	Resign Date	
Of Record	<a href="#">1271325-95</a>	DH BUSINESS SERVICES, INC.						
Addr 1	400 SW BLUFF DR STE 240							
Addr 2								
CSZ	BEND	OR	97702		Country	UNITED STATES OF AMERICA		

Type	MAL	MAILING ADDRESS				
Addr 1	61165 RIVER BLUFF TRAIL					
Addr 2						
CSZ	BEND	OR	97702		Country	UNITED STATES OF AMERICA

Type	MEM	MEMBER							Resign Date	
Name	BRAD			EVERT						
Addr 1	61165 RIVER BLUFF TRAIL									
Addr 2										
CSZ	BEND	OR	97702		Country	UNITED STATES OF AMERICA				

[New Search](#)[Printer Friendly](#)

## Name History






Business Entity Name	<a href="#">Name Type</a>	<a href="#">Name Status</a>	Start Date	End Date
REDMOND HE, LLC	EN	CUR	09-19-2008	

Please [read](#) before ordering [Copies](#).

[New Search](#)

[Printer Friendly](#)

## Summary History

Image Available	Action	Transaction Date	Effective Date	<a href="#">Status</a>	Name/Agent Change	Dissolved By
	ANNUAL REPORT	08-23-2024		FI		
	AMENDED ANNUAL REPORT	09-22-2023		FI	Agent	
	AMENDED ANNUAL REPORT	09-28-2022		FI		
	ANNUAL REPORT PAYMENT	08-12-2021		SYS		
	ANNUAL REPORT PAYMENT	08-19-2020		SYS		
	ANNUAL REPORT PAYMENT	08-19-2019		SYS		
	ANNUAL REPORT PAYMENT	08-22-2018		SYS		
	ANNUAL REPORT PAYMENT	08-21-2017		SYS		
	ANNUAL REPORT PAYMENT	09-01-2016		SYS		
	ANNUAL REPORT PAYMENT	08-25-2015		SYS		
	AMENDED ANNUAL REPORT	08-07-2014		FI		
	ANNUAL REPORT PAYMENT	09-11-2013		SYS		
	ANNUAL REPORT PAYMENT	08-21-2012		SYS		
	ANNUAL REPORT PAYMENT	08-11-2011		SYS		
	ANNUAL REPORT PAYMENT	08-31-2010		SYS		
	AMENDED ANNUAL REPORT	08-12-2009		FI		
	ARTICLES OF ORGANIZATION	09-19-2008		FI	Agent	

[About Us](#) | [Announcements](#) | [Laws & Rules](#) | [Feedback Policy](#) | [SOS Home](#) | [Oregon Blue Book](#) | [Oregon.gov](#)

For comments or suggestions regarding the operation of this site,  
please contact : [corporation.division@sos.oregon.gov](mailto:corporation.division@sos.oregon.gov)

Received by OWRD  
March 7, 2025  
Salem, OR

**Part 3 of 4 – Place of Use – Lessor Information and Signatures**


**Complete Table 1 Identify water right(s) proposed to be leased instream  
Provide a separate Part 3 for each Lessor (water right interest holder/landowner)**

**Table 1**

Irrigation District or other Water Purveyor Name: Central Oregon Irrigation District															
Specify Water Right, Priority Date, point of diversion(s) (POD), place of use, tax lot, gov't lot/DLC, acres to be leased, original use type, certificate page number, and any previous lease.															
If not enough room below, you may add rows (see instructions) or create a spreadsheet/table (matching Table 1) and attach.															
Any attached table should include reference to the Lessor.															
Water Right #	Priority Date	POD #	Twp		Rng		Sec	Q-Q		Tax Lot	Gov't Lot/DLC #	Acres	Use	Page #	Previous Lease #
94956	10/31/1900	11	15	S	13	E	30	SE	SW	1500		10.34	IR	22	IL-2016, 1795, 1660, 1599, 1054, 803
Any additional information about the right: _____															
<b>Farm Deferral Tax Status:</b> Counties make the determination of whether a property qualifies for the farm use assessment without consideration of whether the lands have an associated water right which is leased instream. If you have questions regarding the farm use assessment you should contact your local county assessor. You should contact your County for any weed ordinance and management requirements.															

The undersigned declare:

1. I/We agree during the term of this lease to suspend use of water allowed under the water right(s) involved in the lease as well as and any other appurtenant primary or supplemental water right(s); and
2. I/We certify are the lessor(s) (water right interest holder) of the water right(s) in Table 1. If not the deeded land owner, I/we have obtained consent from the deeded land owner and/or have provided documentation of authorization to pursue the instream lease; and
3. I/We affirm that the information in this application is true and accurate.



Date: 2/12/25

Signature of Lessor

Printed name (and title): Kiara Orrison Business name, if applicable: Redmond School District 2J

Mailing Address (with state and zip): 145 SE Salmon, Redmond, OR 97756

Phone number (include area code): 541-923-5437 x1026 \*\*E-mail address: kiara.orrison@redmondschools.org

Received by OWRD  
March 7, 2025  
Salem, OR

**Part 3 of 4 – Place of Use – Lessor Information and Signatures**

**Complete Table 1 Identify water right(s) proposed to be leased instream  
Provide a separate Part 3 for each Lessor (water right interest holder/landowner)**

**Table 1**

Irrigation District or other Water Purveyor Name: <b>Central Oregon Irrigation District</b>															
Specify Water Right, Priority Date, point of diversion(s) (POD), place of use, tax lot, gov't lot/DLC, acres to be leased, original use type, certificate page number, and any previous lease.															
If not enough room below, you may add rows (see instructions) or create a spreadsheet/table (matching Table 1) and attach.															
Any attached table should include reference to the Lessor.															
Water Right #	Priority Date	POD #	Twp		Rng		Sec	Q-Q		Tax Lot	Gov't Lot/DLC #	Acres	Use	Page #	Previous Lease #
94956	10/31/1900	11	14	S	13	E	20	NW	SW	200		0.40	IR	11	IL-1798

**Any additional information about the right:** \_\_\_\_\_

**Farm Deferral Tax Status:** Counties make the determination of whether a property qualifies for the farm use assessment without consideration of whether the lands have an associated water right which is leased instream. If you have questions regarding the farm use assessment you should contact your local county assessor. You should contact your County for any weed ordinance and management requirements.

The undersigned declare:

1. I/We agree during the term of this lease to suspend use of water allowed under the water right(s) involved in the lease as well as and any other appurtenant primary or supplemental water right(s); and
2. I/We certify are the lessor(s) (water right interest holder) of the water right(s) in Table 1. If not the deeded land owner, I/we have obtained consent from the deeded land owner and/or have provided documentation of authorization to pursue the instream lease; and
3. I/We affirm that the information in this application is true and accurate.




Signature of Lessor

Date: 2-4-25

Printed name (and title) Deena Rounds Business name, if applicable: \_\_\_\_\_

Mailing Address (with state and zip): PO Box 113 Terrebonne, OR 97760

Phone number (include area code): \*\*\*E-mail address:



Signature of Lessor

Date: 2-4-25

Printed name (and title) Mark Swick Business name, if applicable: \_\_\_\_\_

Mailing Address (with state and zip): PO Box 113 Terrebonne, OR 97760

Phone number (include area code): 541-420-0892 \*\*E-mail address: mjs8925@yahoo.com

Received by OWRD  
March 7, 2025  
Salem, OR



**Part 3 of 4 – Place of Use – Lessor Information and Signatures**

**Complete Table 1 Identify water right(s) proposed to be leased instream  
Provide a separate Part 3 for each Lessor (water right interest holder/landowner)**

**Table 1**

Irrigation District or other Water Purveyor Name: Central Oregon Irrigation District													
Specify Water Right, Priority Date, point of diversion(s) (POD), place of use, tax lot, gov't lot/DLC, acres to be leased, original use type, certificate page number, and any previous lease.													
If not enough room below, you may add rows (see instructions) or create a spreadsheet/table (matching Table 1) and attach. Any attached table should include reference to the Lessor.													
Water Right #	Priority Date	POD #	Twp	Rng	Sec	Q-Q	Tax Lot	Gov't Lot/DLC #	Acres	Use	Page #	Previous Lease #	
94956	10/31/1900	11	15 S	13 E	03	NW NW	900		1.50	IR	19	IL-1845	

**Any additional information about the right:** \_\_\_\_\_

**Farm Deferral Tax Status:** Counties make the determination of whether a property qualifies for the farm use assessment without consideration of whether the lands have an associated water right which is leased instream. If you have questions regarding the farm use assessment you should contact your local county assessor. You should contact your County for any weed ordinance and management requirements.

The undersigned declare:

1. I/We agree during the term of this lease to suspend use of water allowed under the water right(s) involved in the lease as well as and any other appurtenant primary or supplemental water right(s); and
2. I/We certify are the lessor(s) (water right interest holder) of the water right(s) in Table 1. If not the deeded land owner, I/we have obtained consent from the deeded land owner and/or have provided documentation of authorization to pursue the instream lease; and
3. I/We affirm that the information in this application is true and accurate.

Mike Schaffer                      Date: 12-18-24  
Signature of Lessor

Printed name (and title) Michael Schaffer Business name, if applicable: \_\_\_\_\_  
Mailing Address (with state and zip): 3148 N. Canal Blvd Redmond, OR 97756  
Phone number (include area code): 541-548-3848                      \*\*E-mail address: daforddude@msn.com

Received by OWRD  
March 7, 2025  
Salem, OR

# Part 3 of 4 – Place of Use – Lessor Information and Signatures

**Complete Table 1 Identify water right(s) proposed to be leased instream  
Provide a separate Part 3 for each Lessor (water right interest holder/landowner)**

**Table 1**


Irrigation District or other Water Purveyor Name: Central Oregon Irrigation District													
Specify Water Right, Priority Date, point of diversion(s) (POD), place of use, tax lot, gov't lot/DLC, acres to be leased, original use type, certificate page number, and any previous lease.													
If not enough room below, you may add rows (see instructions) or create a spreadsheet/table (matching Table 1) and attach. Any attached table should include reference to the Lessor.													
Water Right #	Priority Date	POD #	Twp	Rng	Sec	Q-Q	Tax Lot	Gov't Lot/DLC #	Acres	Use	Page #	Previous Lease #	
94956	10/31/1900	11	14 S	13 E	15	NE NW	400		0.37	IR	10	None	
94956	10/31/1900	11	14 S	13 E	15	SE NW	400		0.52	IR	10	None	

**Any additional information about the right:** \_\_\_\_\_

**Farm Deferral Tax Status:** Counties make the determination of whether a property qualifies for the farm use assessment without consideration of whether the lands have an associated water right which is leased instream. If you have questions regarding the farm use assessment you should contact your local county assessor. You should contact your County for any weed ordinance and management requirements.


The undersigned declare:

1. I/We agree during the term of this lease to suspend use of water allowed under the water right(s) involved in the lease as well as and any other appurtenant primary or supplemental water right(s); and
2. I/We certify are the lessor(s) (water right interest holder) of the water right(s) in Table 1. If not the deeded land owner, I/we have obtained consent from the deeded land owner and/or have provided documentation of authorization to pursue the instream lease; and
3. I/We affirm that the information in this application is true and accurate.

  
Signature of Lessor

Date: 11/25/24

Printed name (and title) Ryan Smith Business name, if applicable: \_\_\_\_\_  
Mailing Address (with state and zip): 9133 NE 9<sup>th</sup> St. Terrebonne, OR 97760  
Phone number (include area code): 541-788-3517 \*\*E-mail address: ryansmith4276@gmail.com

  
Signature of Lessor

Date: 11/25/24

Printed name (and title): Tiffany Smith Business name, if applicable: \_\_\_\_\_  
Mailing Address (with state and zip): 9133 NE 9<sup>th</sup> St. Terrebonne, OR 97760  
Phone number (include area code): \_\_\_\_\_ \*\*E-mail address: \_\_\_\_\_

Received by OWRD  
March 7, 2025  
Salem, OR



Part 3 of 4 – Place of Use – Lessor Information and Signatures


Complete Table 1 Identify water right(s) proposed to be leased instream  
Provide a separate Part 3 for each Lessor (water right interest holder/landowner)

Table 1

Irrigation District or other Water Purveyor Name: Central Oregon Irrigation District															
Specify Water Right, Priority Date, point of diversion(s) (POD), place of use, tax lot, gov't lot/DLC, acres to be leased, original use type, certificate page number, and any previous lease.															
If not enough room below, you may add rows (see instructions) or create a spreadsheet/table (matching Table 1) and attach.															
Any attached table should include reference to the Lessor.															
Water Right #	Priority Date	POD #	Twp		Rng		Sec	Q-Q		Tax Lot	Gov't Lot/DLC #	Acres	Use	Page #	Previous Lease #
94956	10/31/1900	11	15	S	13	E	07	NW	NE	201		0.24	IR	20	None
Any additional information about the right: _____															
Farm Deferral Tax Status: Counties make the determination of whether a property qualifies for the farm use assessment without consideration of whether the lands have an associated water right which is leased instream. If you have questions regarding the farm use assessment you should contact your local county assessor. You should contact your County for any weed ordinance and management requirements.															

The undersigned declare:

- 1. I/We agree during the term of this lease to suspend use of water allowed under the water right(s) involved in the lease as well as and any other appurtenant primary or supplemental water right(s); and
- 2. I/We certify are the lessor(s) (water right interest holder) of the water right(s) in Table 1. If not the deeded land owner, I/we have obtained consent from the deeded land owner and/or have provided documentation of authorization to pursue the instream lease; and
- 3. I/We affirm that the information in this application is true and accurate.

  
Signature of Lessor

Date: 1/5/25

Printed name (and title) Tiffany Stadler Business name, if applicable: \_\_\_\_\_  
Mailing Address (with state and zip): 1214 NW Helmholtz Way Redmond, OR 97756  
Phone number (include area code): 541-408-0211 \*\*E-mail address: passiobellator3@gmail.com



Part 3 of 4 – Place of Use – Lessor Information and Signatures

**Complete Table 1 Identify water right(s) proposed to be leased instream**  
**Provide a separate Part 3 for each Lessor (water right interest holder/landowner)**

Table 1

Irrigation District or other Water Purveyor Name: Central Oregon Irrigation District												
Specify Water Right, Priority Date, point of diversion(s) (POD), place of use, tax lot, gov't lot/DLC, acres to be leased, original use type, certificate page number, and any previous lease.												
If not enough room below, you may add rows (see instructions) or create a spreadsheet/table (matching Table 1) and attach.												
Any attached table should include reference to the Lessor.												
Water Right #	Priority Date	POD #	Twp	Rng	Sec	Q-Q	Tax Lot	Gov't Lot/DLC #	Acres	Use	Page #	Previous Lease #
94956	10/31/1900	11	14 S	13 E	09	SE SW	500		0.28	IR	9	None
Any additional information about the right: _____												
<b>Farm Deferral Tax Status:</b> Counties make the determination of whether a property qualifies for the farm use assessment without consideration of whether the lands have an associated water right which is leased instream. If you have questions regarding the farm use assessment you should contact your local county assessor. You should contact your County for any weed ordinance and management requirements.												

The undersigned declare:

1. I/We agree during the term of this lease to suspend use of water allowed under the water right(s) involved in the lease as well as and any other appurtenant primary or supplemental water right(s); and
2. I/We certify are the lessor(s) (water right interest holder) of the water right(s) in Table 1. If not the deeded land owner, I/we have obtained consent from the deeded land owner and/or have provided documentation of authorization to pursue the instream lease; and
3. I/We affirm that the information in this application is true and accurate.

  
 Signature of Lessor

Date: 01/20/25

Printed name (and title) Christopher Joe Stenkamp Business name, if applicable: \_\_\_\_\_

Mailing Address (with state and zip): 9800 NW 12th St Terrebonne, OR 97760

Phone number (include area code): 541-419-8647 \*\*E-mail address: jstenkamp@taylornw.com

  
 Signature of Lessor

Date: 1/20/25

Printed name (and title): Amber Stenkamp Business name, if applicable: \_\_\_\_\_

Mailing Address (with state and zip): 9800 NW 12th St Terrebonne, OR 97760

Phone number (include area code): \*\*E-mail address: amstenkamp@gmail.com

Received by OWRD  
 March 7, 2025  
 Salem, OR

**Part 3 of 4 – Place of Use – Lessor Information and Signatures**

**Complete Table 1 Identify water right(s) proposed to be leased instream  
Provide a separate Part 3 for each Lessor (water right interest holder/landowner)**

**Table 1**

Irrigation District or other Water Purveyor Name: Central Oregon Irrigation District													
Specify Water Right, Priority Date, point of diversion(s) (POD), place of use, tax lot, gov't lot/DLC, acres to be leased, original use type, certificate page number, and any previous lease.													
If not enough room below, you may add rows (see instructions) or create a spreadsheet/table (matching Table 1) and attach. Any attached table should include reference to the Lessor.													
Water Right #	Priority Date	POD #	Twp	Rng	Sec	Q-Q	Tax Lot	Gov't Lot/DLC #	Acres	Use	Page #	Previous Lease #	
94956	10/31/1900	11	15 S	12 E	12	SW NW	704		0.63	IR	18	IL-1845	

**Any additional information about the right:** \_\_\_\_\_

**Farm Deferral Tax Status:** Counties make the determination of whether a property qualifies for the farm use assessment without consideration of whether the lands have an associated water right which is leased instream. If you have questions regarding the farm use assessment you should contact your local county assessor. You should contact your County for any weed ordinance and management requirements.

The undersigned declare:

1. I/We agree during the term of this lease to suspend use of water allowed under the water right(s) involved in the lease as well as and any other appurtenant primary or supplemental water right(s); and
2. I/We certify are the lessor(s) (water right interest holder) of the water right(s) in Table 1. If not the deeded land owner, I/we have obtained consent from the deeded land owner and/or have provided documentation of authorization to pursue the instream lease; and
3. I/We affirm that the information in this application is true and accurate.




Date: 11/5/24

Signature of Lessor

Printed name (and title) Daniel Straily Business name, if applicable: \_\_\_\_\_  
Mailing Address (with state and zip): 6330 NW Jackpine Ave. Redmond, OR 97756  
Phone number (include area code): 541-521-6155 \*\*E-mail address: \_\_\_\_\_

Received by OWRD  
March 7, 2025  
Salem, OR



Date: 11/5/24

Signature of Lessor

Printed name (and title): Amanda Straily Business name, if applicable: \_\_\_\_\_  
Mailing Address (with state and zip): 6330 NW Jackpine Ave. Redmond, OR 97756  
Phone number (include area code): 541-521-6155 \*\*E-mail address: astraily@outlook.com



Part 3 of 4 – Place of Use – Lessor Information and Signature

Complete Table 1 Identify water right(s) proposed to be leased instream  
Provide a separate Part 3 for each Lessor (water right interest holder/landowner)

Table 1


Irrigation District or other Water Purveyor Name: Central Oregon Irrigation District												
Specify Water Right, Priority Date, point of diversion(s) (POD), place of use, tax lot, gov't lot/DLC, acres to be leased, original use type, certificate page number, and any previous lease.												
If not enough room below, you may add rows (see instructions) or create a spreadsheet/table (matching Table 1) and attach.												
Any attached table should include reference to the Lessor.												
Water Right #	Priority Date	POD #	Twp	Rng	Sec	Q-Q	Tax Lot	Gov't Lot/DLC #	Acres	Use	Page #	Previous Lease #
94956	10/31/1900	11	14 S	13 E	24	NE NE	100		5.7	IR	12	IL-1913, 1817, 1599

Any additional information about the right: \_\_\_\_\_

**Farm Deferral Tax Status:** Counties make the determination of whether a property qualifies for the farm use assessment without consideration of whether the lands have an associated water right which is leased instream. If you have questions regarding the farm use assessment you should contact your local county assessor. You should contact your County for any weed ordinance and management requirements.

The undersigned declare:

1. I/We agree during the term of this lease to suspend use of water allowed under the water right(s) involved in the lease as well as and any other appurtenant primary or supplemental water right(s); and
2. I/We certify are the lessor(s) (water right interest holder) of the water right(s) in Table 1. If not the deeded land owner, I/we have obtained consent from the deeded land owner and/or have provided documentation of authorization to pursue the instream lease; and
3. I/We affirm that the information in this application is true and accurate.

  
Signature of Lessor

Date: 2-11-25

Printed name (and title) Linda Stream

Business name, if applicable: \_\_\_\_\_

Mailing Address (with state and zip):

Phone number (include area code): \*\*E-mail address:

Received by OWRD  
March 7, 2025  
Salem, OR



# Part 3 of 4 – Place of Use – Lessor Information and Signatures

## Complete Table 1 Identify water right(s) proposed to be leased instream Provide a separate Part 3 for each Lessor (water right interest holder/landowner)

Table 1

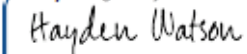
Irrigation District or other Water Purveyor Name: Central Oregon Irrigation District													
Specify Water Right, Priority Date, point of diversion(s) (POD), place of use, tax lot, gov't lot/DLC, acres to be leased, original use type, certificate page number, and any previous lease.													
If not enough room below, you may add rows (see instructions) or create a spreadsheet/table (matching Table 1) and attach.													
Any attached table should include reference to the Lessor.													
Water Right #	Priority Date	POD #	Twp	Rng	Sec	Q-Q	Tax Lot	Gov't Lot/DLC #	Acres	Use	Page #	Previous Lease #	
94956	10/31/1900	11	14 S	13 E	32	SE SW	1200		9.66	IR	14	None	
94956	10/31/1900	11	15 S	13 E	05	SW SW	1001		1.14	IR	19	None	
94956	10/31/1900	11	15 S	13 E	05	SW SW	1003		0.29	IR	19	None	
94956	10/31/1900	11	15 S	13 E	05	SW SE	1102		3.58	IR	19	None	
94956	10/31/1900	11	15 S	13 E	08	NE NW	1200		0.22	IR	20	None	
94956	10/31/1900	11	15 S	13 E	08	NW NW	1300		0.05	IR	20	None	
94956	10/31/1900	11	15 S	13 E	08	NW NW	1400		0.63	IR		IL-1845, 1584	

**Any additional information about the right:** \_\_\_\_\_

**Farm Deferral Tax Status:** Counties make the determination of whether a property qualifies for the farm use assessment without consideration of whether the lands have an associated water right which is leased instream. If you have questions regarding the farm use assessment you should contact your local county assessor. You should contact your County for any weed ordinance and management requirements.

The undersigned declare:

1. I/We agree during the term of this lease to suspend use of water allowed under the water right(s) involved in the lease as well as and any other appurtenant primary or supplemental water right(s); and
2. I/We certify are the lessor(s) (water right interest holder) of the water right(s) in Table 1. If not the deeded land owner, I/we have obtained consent from the deeded land owner and/or have provided documentation of authorization to pursue the instream lease; and
3. I/We affirm that the information in this application is true and accurate.



Date: 2/6/2025

Signature of Lessor

Printed name (and title) Hayden Watson Business name, if applicable: Te Amo Despacio, LLC

Mailing Address (with state and zip): 963 SW Simpson, Suite 110 Bend, OR 97702

Phone number (include area code): 541-728-0830 x8 \*\*E-mail address: watsonaccounting@watsondevelopment.

Received by OWRD  
March 7, 2025  
Salem, OR



Received by OWRD  
March 7, 2025  
Salem, OR

## Business Name Search

### Business Entity Data

03-07-2025 11:41

[New Search](#)

[Printer Friendly](#)

Registry Nbr	Entity Type	Entity Status	Jurisdiction	Registry Date	Next Renewal Date	Renewal Due?
910266-91	FLLC	ACT	WASHINGTON	01-24-2013	01-24-2026	
Entity Name	TE AMO DESPACIO, LLC					
Foreign Name						

[New Search](#)

[Printer Friendly](#)

### Associated Names

Type	PPB	PRINCIPAL PLACE OF BUSINESS				
Addr 1	963 SW SIMPSON AVE STE 110					
Addr 2						
CSZ	BEND	OR	97702		Country	UNITED STATES OF AMERICA

Please click [here](#) for general information about registered agents and service of process.

Type	AGT	REGISTERED AGENT		Start Date	01-18-2017	Resign Date	
Name	HAYDEN	H	WATSON				
Addr 1	963 SW SIMPSON AVE STE 110						
Addr 2							
CSZ	BEND	OR	97702	Country	UNITED STATES OF AMERICA		

Type	MAL	MAILING ADDRESS				
Addr 1	963 SW SIMPSON AVE STE 110					
Addr 2						
CSZ	BEND	OR	97702		Country	UNITED STATES OF AMERICA

Type	MEM	MEMBER		Resign Date	
Name	HAYDEN	H	WATSON		
Addr 1	963 SW SIMPSON AVE SUITE 110				
Addr 2					
CSZ	BEND	OR	97702	Country	UNITED STATES OF AMERICA

[New Search](#)

[Printer Friendly](#)

### Name History

Business Entity Name	Name Type	Name Status	Start Date	End Date
TE AMO DESPACIO, LLC	EN	CUR	01-24-2013	

Please [read](#) before ordering [Copies](#).

[New Search](#)

[Printer Friendly](#)

### Summary History

**Part 3 of 4 – Place of Use – Lessor Information and Signatures**

**Complete Table 1 Identify water right(s) proposed to be leased instream  
Provide a separate Part 3 for each Lessor (water right interest holder/landowner)**

**Table 1**

Irrigation District or other Water Purveyor Name: Central Oregon Irrigation District															
Specify Water Right, Priority Date, point of diversion(s) (POD), place of use, tax lot, gov't lot/DLC, acres to be leased, original use type, certificate page number, and any previous lease.															
If not enough room below, you may add rows (see instructions) or create a spreadsheet/table (matching Table 1) and attach.															
Any attached table should include reference to the Lessor.															
Water Right #	Priority Date	POD #	Twp	Rng	Sec	Q-Q	Tax Lot	Gov't Lot/DLC #	Acres	Use	Page #	Previous Lease #			
94956	10/31/1900	11	14 S	13 E	17	NW NW	1900		0.69	IR	11	IL-1846			
Any additional information about the right: _____															
<b>Farm Deferral Tax Status:</b> Counties make the determination of whether a property qualifies for the farm use assessment without consideration of whether the lands have an associated water right which is leased instream. If you have questions regarding the farm use assessment you should contact your local county assessor. You should contact your County for any weed ordinance and management requirements.															

The undersigned declare:

1. I/We agree during the term of this lease to suspend use of water allowed under the water right(s) involved in the lease as well as and any other appurtenant primary or supplemental water right(s); and
2. I/We certify are the lessor(s) (water right interest holder) of the water right(s) in Table 1. If not the deeded land owner, I/we have obtained consent from the deeded land owner and/or have provided documentation of authorization to pursue the instream lease; and
3. I/We affirm that the information in this application is true and accurate.


 \_\_\_\_\_ Date: 2/12/25  
 Signature of Lessor

Printed name (and title) Dustin Griffin Business name, if applicable: Terrebonne Horse Club  
 Mailing Address (with state and zip): PO Box 163 Terrebonne, OR 97760  
 Phone number (include area code): 541-420-7306 \*\*E-mail address: terrebonnehorseclub@gmail.com

Received by OWRD  
 March 7, 2025  
 Salem, OR



## Business Name Search

[New Search](#)

[Printer Friendly](#)

## Business Entity Data

09-25-2024

10:26

Registry Nbr	<a href="#">Entity Type</a>	<a href="#">Entity Status</a>	<a href="#">Jurisdiction</a>	Registry Date	Next Renewal Date	Renewal Due?
100471-16	DNP	ACT	OREGON	02-16-1973	02-16-2025	
<b>Entity Name</b>	TERREBONNE HORSE CLUB					
<b>Foreign Name</b>						
<b>Non Profit Type</b>	MUTUAL BENEFIT WITH MEMBERS					

Received by OWRD

March 7, 2025

Salem, OR

[New Search](#)

[Printer Friendly](#)

## Associated Names

Type	PPB	PRINCIPAL PLACE OF BUSINESS				
Addr 1	9249 NW 31ST ST					
Addr 2						
CSZ	TERREBONNE	OR	97760		Country	UNITED STATES OF AMERICA

Please click [here](#) for general information about registered agents and service of process.

<b>Type</b>	AGT	REGISTERED AGENT		<b>Start Date</b>	02-09-2021	<b>Resign Date</b>	
<b>Name</b>	DUSTIN		GRIFFIN				
<b>Addr 1</b>	7703 NW COUNTRY LOOP						
<b>Addr 2</b>							
<b>CSZ</b>	PRINEVILLE	OR	97754	<b>Country</b>	UNITED STATES OF AMERICA		

Type	MAL	MAILING ADDRESS				
Addr 1	PO BOX 163					
Addr 2						
CSZ	TERREBONNE	OR	97760		Country	UNITED STATES OF AMERICA

<b>Type</b>	PRE	PRESIDENT			<b>Resign Date</b>	
<b>Name</b>	DUSTIN		GRIFFIN			
<b>Addr 1</b>	PO BOX 163					
<b>Addr 2</b>						
<b>CSZ</b>	TERREBONNE	OR	97760	<b>Country</b>	UNITED STATES OF AMERICA	

<b>Type</b>	SEC	SECRETARY			<b>Resign Date</b>	
<b>Name</b>	STEPHANIE		FOSTER			

<b>Addr 1</b>	PO BOX 163				
<b>Addr 2</b>					
<b>CSZ</b>	TERREBONNE	OR	97760	<b>Country</b>	UNITED STATES OF AMERICA

[New Search](#)

[Printer Friendly](#)

## Name History

Business Entity Name	<a href="#">Name Type</a>	<a href="#">Name Status</a>	Start Date	End Date
TERREBONNE HORSE CLUB	EN	CUR	02-16-1973	

Received by OWRD

March 7, 2025
















Salem, OR

Please [read](#) before ordering [Copies](#).

[New Search](#)

[Printer Friendly](#)

## Summary History

Image Available	Action	Transaction Date	Effective Date	<a href="#">Status</a>	Name/Agent Change	Dissolved By
	AMENDED ANNUAL REPORT	04-01-2024		FI		
	AMENDED ANNUAL REPORT	04-10-2023		FI		
	AMENDED ANNUAL REPORT	04-09-2022		FI		
	AMENDED ANNUAL REPORT	02-09-2021		FI	Agent	
	AMENDED ANNUAL REPORT	02-18-2020		FI		
	AMENDED ANNUAL REPORT	02-14-2019		FI		
	AMENDED ANNUAL REPORT	02-24-2018		FI	Agent	
	AMENDED ANNUAL REPORT	01-25-2017		FI		
	AMENDED ANNUAL REPORT	01-28-2016		FI	Agent	
	AMENDED ANNUAL REPORT	04-09-2015		FI	Agent	
	AMENDED ANNUAL REPORT	03-10-2014		FI		
	AMENDED ANNUAL REPORT	02-15-2013		FI	Agent	
	AMENDED ANNUAL REPORT	02-16-2012		FI		
	AMENDED ANNUAL REPORT	03-11-2011		FI		
	AMENDED ANNUAL REPORT	02-08-2010		FI		
	AMENDED ANNUAL REPORT	01-29-2009		FI		
	ANNUAL REPORT	02-11-2008		FI		



**Part 3 of 4 – Place of Use – Lessor Information and Signatures**

**Complete Table 1 Identify water right(s) proposed to be leased instream  
Provide a separate Part 3 for each Lessor (water right interest holder/landowner)**

**Table 1**

Irrigation District or other Water Purveyor Name: <b>Central Oregon Irrigation District</b>													
Specify Water Right, Priority Date, point of diversion(s) (POD), place of use, tax lot, gov't lot/DLC, acres to be leased, original use type, certificate page number, and any previous lease.													
If not enough room below, you may add rows (see instructions) or create a spreadsheet/table (matching Table 1) and attach. Any attached table should include reference to the Lessor.													
Water Right #	Priority Date	POD #	Twp	Rng	Sec	Q-Q	Tax Lot	Gov't Lot/DLC #	Acres	Use	Page #	Previous Lease #	
94956	10/31/1900	11	15 S	12 E	12	NE NW	300		0.37	IR	18	IL-2018, 1955, 1798	

**Any additional information about the right:** \_\_\_\_\_


**Farm Deferral Tax Status:** Counties make the determination of whether a property qualifies for the farm use assessment without consideration of whether the lands have an associated water right which is leased instream. If you have questions regarding the farm use assessment you should contact your local county assessor. You should contact your County for any weed ordinance and management requirements.

The undersigned declare:

1. I/We agree during the term of this lease to suspend use of water allowed under the water right(s) involved in the lease as well as and any other appurtenant primary or supplemental water right(s); and
2. I/We certify are the lessor(s) (water right interest holder) of the water right(s) in Table 1. If not the deeded land owner, I/we have obtained consent from the deeded land owner and/or have provided documentation of authorization to pursue the instream lease; and
3. I/We affirm that the information in this application is true and accurate.

 Date: 1/14/25  
Signature of Lessor

Printed name (and title): Abigail Buckley Business name, if applicable: \_\_\_\_\_  
Mailing Address (with state and zip): 6145 NW Kingwood Ave Redmond, OR 97756  
Phone number (include area code): 415-596-5811 \*\*E-mail address: abigailpb@yahoo.com

 Date: 1/14/25  
Signature of Lessor

Printed name (and title): Edward Buckley Business name, if applicable: \_\_\_\_\_  
Mailing Address (with state and zip): 6145 NW Kingwood Ave Redmond, OR 97756  
Phone number (include area code): 415-652-7624 \*\*E-mail address: tedbuckley@yahoo.com

Received by OWRD  
March 7, 2025  
Salem, OR

**DESCHUTES COUNTY ASSESSOR  
REAL PROPERTY ACCOUNT NAMES**

**Account #** 128974  
**Map** 15121200 00300  
**Owner** BUCKLEY TRUST  
BUCKLEY, EDWARD B & ABIGAIL P TTEES  
6145 NW KINGWOOD AVE  
REDMOND OR 97756

<b>Name Type</b>	<b>Name</b>	<b>Ownership Type</b>	<b>Own Pct</b>
OWNER	BUCKLEY TRUST	OWNER	100.00
REPRESENTATIVE	BUCKLEY, EDWARD B	OWNER AS TRUSTEE	
REPRESENTATIVE	BUCKLEY, ABIGAIL P	OWNER AS TRUSTEE	

Received by OWRD  
March 7, 2025  
Salem, OR

**Part 3 of 4 – Place of Use – Lessor Information and Signatures**

**Complete Table 1 Identify water right(s) proposed to be leased instream  
Provide a separate Part 3 for each Lessor (water right interest holder/landowner)**

**Table 1**


<b>Irrigation District or other Water Purveyor Name: Central Oregon Irrigation District</b>													
Specify Water Right, Priority Date, point of diversion(s) (POD), place of use, tax lot, gov't lot/DLC, acres to be leased, original use type, certificate page number, and any previous lease.													
If not enough room below, you may add rows (see instructions) or create a spreadsheet/table (matching Table 1) and attach.													
Any attached table should include reference to the Lessor.													
Water Right #	Priority Date	POD #	Twp	Rng	Sec	Q-Q	Tax Lot	Gov't Lot/DLC #	Acres	Use	Page #	Previous Lease #	
94956	10/31/1900	11	15 S	13 E	03	NE NE	100		1.26	IR	19	None	

**Any additional information about the right:** \_\_\_\_\_

**Farm Deferral Tax Status:** Counties make the determination of whether a property qualifies for the farm use assessment without consideration of whether the lands have an associated water right which is leased instream. If you have questions regarding the farm use assessment you should contact your local county assessor. You should contact your County for any weed ordinance and management requirements.

The undersigned declare:

1. I/We agree during the term of this lease to suspend use of water allowed under the water right(s) involved in the lease as well as and any other appurtenant primary or supplemental water right(s); and
2. I/We certify are the lessor(s) (water right interest holder) of the water right(s) in Table 1. If not the deeded land owner, I/we have obtained consent from the deeded land owner and/or have provided documentation of authorization to pursue the instream lease; and
3. I/We affirm that the information in this application is true and accurate.

  
Signature of Lessor

Date: 11-20-2024


Printed name (and title) Clayton Weitman

Business name, if applicable: \_\_\_\_\_

Mailing Address (with state and zip): 2821 NE Negus Way Redmond, OR 97756

Phone number (include area code): 503-884-7236

\*\*E-mail address: claytonweitman@gmail.com

  
Signature of Lessor

Date: 11-20-24

Printed name (and title): Georgia Weitman

Business name, if applicable: \_\_\_\_\_

Mailing Address (with state and zip): 2821 NE Negus Way Redmond, OR 97756

Phone number (include area code):

\*\*E-mail address: \_\_\_\_\_

Received by OWRD  
March 7, 2025  
Salem, OR

Part 3 of 4 – Place of Use – Lessor Information and Signatures

Complete Table 1 Identify water right(s) proposed to be leased instream  
Provide a separate Part 3 for each Lessor (water right interest holder/landowner)

Table 1

Irrigation District or other Water Purveyor Name: Central Oregon Irrigation District												
Specify Water Right, Priority Date, point of diversion(s) (POD), place of use, tax lot, gov't lot/DLC, acres to be leased, original use type, certificate page number, and any previous lease.												
If not enough room below, you may add rows (see instructions) or create a spreadsheet/table (matching Table 1) and attach.												
Any attached table should include reference to the Lessor.												
Water Right #	Priority Date	POD #	Twp	Rng	Sec	Q-Q	Tax Lot	Gov't Lot/DLC #	Acres	Use	Page #	Previous Lease #
94956	10/31/1900	11	16 S	12 E	01	NE SW	700		0.93	IR	30	IL-1795

Any additional information about the right: \_\_\_\_\_

**Farm Deferral Tax Status:** Counties make the determination of whether a property qualifies for the farm use assessment without consideration of whether the lands have an associated water right which is leased instream. If you have questions regarding the farm use assessment you should contact your local county assessor. You should contact your County for any weed ordinance and management requirements.

The undersigned declare:

1. I/We agree during the term of this lease to suspend use of water allowed under the water right(s) involved in the lease as well as and any other appurtenant primary or supplemental water right(s); and
2. I/We certify are the lessor(s) (water right interest holder) of the water right(s) in Table 1. If not the deeded land owner, I/we have obtained consent from the deeded land owner and/or have provided documentation of authorization to pursue the instream lease; and
3. I/We affirm that the information in this application is true and accurate.

James W Woods Date: 11-25-24  
Signature of Lessor

Printed name (and title) James Woods Business name, if applicable: \_\_\_\_\_  
Mailing Address (with state and zip): 6441 SW Canal Blvd. Redmond, OR 97756  
Phone number (include area code): 541-516-8229 \*\*E-mail address: \_\_\_\_\_

Peggy Woods Date: 11-25-24  
Signature of Lessor

Printed name (and title): Peggy Woods Business name, if applicable: \_\_\_\_\_  
Mailing Address (with state and zip): 6441 SW Canal Blvd. Redmond, OR 97756  
Phone number (include area code): \*\*E-mail address: peggywoods77@gmail.com

Received by OWRD  
March 7, 2025  
Salem, OR

# Part 3 of 4 – Place of Use – Lessor Information and Signatures

**Complete Table 1 Identify water right(s) proposed to be leased instream**  
**Provide a separate Part 3 for each Lessor (water right interest holder/landowner)**

**Table 1**

Irrigation District or other Water Purveyor Name: Central Oregon Irrigation District															
Specify Water Right, Priority Date, point of diversion(s) (POD), place of use, tax lot, gov't lot/DLC, acres to be leased, original use type, certificate page number, and any previous lease.															
If not enough room below, you may add rows (see instructions) or create a spreadsheet/table (matching Table 1) and attach.															
Any attached table should include reference to the Lessor.															
Water Right #	Priority Date	POD #	Twp	Rng	Sec	Q-Q		Tax Lot	Gov't Lot/DLC #	Acres	Use	Page #	Previous Lease #		
94956	10/31/1900	11	15 S	13 E	08	NW	SW	200		0.40	IR	20	None		

**Any additional information about the right:** \_\_\_\_\_

**Farm Deferral Tax Status:** Counties make the determination of whether a property qualifies for the farm use assessment without consideration of whether the lands have an associated water right which is leased instream. If you have questions regarding the farm use assessment you should contact your local county assessor. You should contact your County for any weed ordinance and management requirements.

The undersigned declare:

1. I/We agree during the term of this lease to suspend use of water allowed under the water right(s) involved in the lease as well as and any other appurtenant primary or supplemental water right(s); and
2. I/We certify are the lessor(s) (water right interest holder) of the water right(s) in Table 1. If not the deeded land owner, I/we have obtained consent from the deeded land owner and/or have provided documentation of authorization to pursue the instream lease; and
3. I/We affirm that the information in this application is true and accurate.

  
 Signature of Lessor

Date: 12/1/2024

Printed name (and title) Joseph Zampko Business name, if applicable: \_\_\_\_\_

Mailing Address (with state and zip): 700 NW 32<sup>nd</sup> St. Redmond, OR 97756

Phone number (include area code): 541-977-0428

\*\*E-mail address: joe.zampko@yahoo.com

Received by OWRD  
 March 7, 2025  
 Salem, OR



**Part 3 of 4 – Place of Use – Lessor Information and Signatures**

**Complete Table 1 Identify water right(s) proposed to be leased instream  
Provide a separate Part 3 for each Lessor (water right interest holder/landowner)**

**Table 1**

**Irrigation District or other Water Purveyor Name: Central Oregon Irrigation District**

Specify Water Right, Priority Date, point of diversion(s) (POD), place of use, tax lot, gov't lot/DLC, acres to be leased, original use type, certificate page number, and any previous lease.

If not enough room below, you may add rows (see instructions) or create a spreadsheet/table (matching Table 1) and attach.

Any attached table should include reference to the Lessor.

Water Right #	Priority Date	POD #	Twp	Rng	Sec	Q-Q	Tax Lot	Gov't Lot/DLC #	Acres	Use	Page #	Previous Lease #
94956	10/31/1900	11	16 S	12 E	26	SW NW	600		0.80	IR	32	IL-1723, 1655, 1129, 908
94956	10/31/1900	11	16 S	12 E	26	SW NW	500		3.38	IR	32	IL-1858, 1597
94956	10/31/1900	1	17 S	13 E	27	SW NW	600		0.44	IR	40	None

**Any additional information about the right:**

**Farm Deferral Tax Status:** Counties make the determination of whether a property qualifies for the farm use assessment without consideration of whether the lands have an associated water right which is leased instream. If you have questions regarding the farm use assessment you should contact your local county assessor. You should contact your County for any weed ordinance and management requirements.

The undersigned declare:

1. I/We agree during the term of this lease to suspend use of water allowed under the water right(s) involved in the lease as well as and any other appurtenant primary or supplemental water right(s); and
2. I/We certify are the lessor(s) (water right interest holder) of the water right(s) in Table 1. If not the deeded land owner, I/we have obtained consent from the deeded land owner and/or have provided documentation of authorization to pursue the instream lease; and
3. I/We affirm that the information in this application is true and accurate.

Beverly Fagen

Signature of Lessor

Date: 1/15/25

Printed name (and title): Beverly Fagen Business name, if applicable:

Mailing Address (with state and zip): 53 NW Tumalo Ave bend, OR 97703

Phone number (include area code): 541-389-6934 \*\*E-mail address: hbfagen@yahoo.com

Harry Fagen

Signature of Lessor

Date: 1/15/25

Printed name (and title): Harry Fagen Business name, if applicable:

Mailing Address (with state and zip): 53 NW Tumalo Ave bend, OR 97703

Phone number (include area code): \_\_\_\_\_ \*\*E-mail address:

Received by OWRD  
March 7, 2025  
Salem, OR

**Part 3 of 4 – Place of Use – Lessor Information and Signatures**

**Complete Table 1 Identify water right(s) proposed to be leased instream  
Provide a separate Part 3 for each Lessor (water right interest holder/landowner)**

**Table 1**

<b>Irrigation District or other Water Purveyor Name: Central Oregon Irrigation District</b>															
Specify Water Right, Priority Date, point of diversion(s) (POD), place of use, tax lot, gov't lot/DLC, acres to be leased, original use type, certificate page number, and any previous lease.															
If not enough room below, you may add rows (see instructions) or create a spreadsheet/table (matching Table 1) and attach.															
Any attached table should include reference to the Lessor.															
Water Right #	Priority Date	POD #	Twp		Rng		Sec	Q-Q		Tax Lot	Gov't Lot/DLC #	Acres	Use	Page #	Previous Lease #
94956	10/31/1900	1	15	S	14	E	23	NW	SE	901		9.90	IR	25	IL-2033, 1914, 1843, 1657
94956	10/31/1900	1	15	S	14	E	23	SW	SE	901		4.0	IR	25	IL-2033, 1843, 1804, 1657, 1150
<b>Any additional information about the right:</b> _____															
<b>Farm Deferral Tax Status:</b> Counties make the determination of whether a property qualifies for the farm use assessment without consideration of whether the lands have an associated water right which is leased instream. If you have questions regarding the farm use assessment you should contact your local county assessor. You should contact your County for any weed ordinance and management requirements.															

The undersigned declare:

1. I/We agree during the term of this lease to suspend use of water allowed under the water right(s) involved in the lease as well as and any other appurtenant primary or supplemental water right(s); and
2. I/We certify are the lessor(s) (water right interest holder) of the water right(s) in Table 1. If not the deeded land owner, I/we have obtained consent from the deeded land owner and/or have provided documentation of authorization to pursue the instream lease; and
3. I/We affirm that the information in this application is true and accurate.

Carol Ann France

Signature of Lessor

Date: 2/14/2025

Printed name (and title) Carol Ann France

Business name, if applicable: \_\_\_\_\_

Mailing Address (with state and zip): 5909 S. Williams Rd. Powell Butte, OR 97753

Phone number (include area code): 541-550-6084

\*\*E-mail address: caroleafrance@gmail.com

Received by OWRD  
March 7, 2025  
Salem, OR



# Part 3 of 4 - Place of Use - Lessor Information and Signature

**Complete Table 1 Identify water right(s) proposed to be leased instream**  
**Provide a separate Part 3 for each Lessor (water right interest holder/landowner)**

Table 1  
 Irrigation District or other Water Purveyor Name: Central Oregon Irrigation District

Specify Water Right, Priority Date, point of diversion(s) (POD), place of use, tax lot, gov't lot/DLC, acres to be leased, original use type, certificate page number, and any previous lease.  
 If not enough room below, you may add rows (see instructions) or create a spreadsheet/table (matching Table 1) and attach.  
 Any attached table should include reference to the Lessor.

Water Right #	Priority Date	POD #	Tw	Rng	Sec	Q-Q	Tax Lot	Gov't Lot/DLC #	Acres	Use	Page #	Previous Lease #		
94956	10/31/1900	1	17	S	12	E	24	NE	NW	301	0.25	IR	37	IL-1718, 1348

Any additional information about the right: \_\_\_\_\_

**Farm Deferral Tax Status:** Counties make the determination of whether a property qualifies for the farm use assessment without consideration of whether the lands have an associated water right which is leased instream. If you have questions regarding the farm use assessment you should contact your local county assessor. You should contact your County for any weed ordinance and management requirements.

The undersigned declare:

- I/we agree during the term of this lease to suspend use of water allowed under the water right(s) involved in the lease as well as and any other appurtenant primary or supplemental water right(s); and
- I/we certify as the lessor(s) (water right interest holder) of the water right(s) in Table 1. If not the deeded land owner, I/we have obtained consent from the deeded land owner and/or have provided documentation of authorization to pursue the instream lease; and
- I/we affirm that the information in this application is true and accurate.

Michelle Meyer Date: 2-10-25  
 Signature of Lessor

Printed name (and title) Michelle Meyer Business name, if applicable: \_\_\_\_\_  
 Mailing Address (with state and zip): 21721 Butler Market Rd. Bend, OR 97701  
 Phone number (include area code): 805-415-7287 \*\*E-mail address: 1mheidi@gmail.com

Terry Meyer Date: 2-10-25  
 Signature of Lessor

Printed name (and title) Terry Meyer Business name, if applicable: \_\_\_\_\_  
 Mailing Address (with state and zip): 21721 Butler Market Rd. Bend, OR 97701  
 Phone number (include area code): \_\_\_\_\_ \*\*E-mail address: \_\_\_\_\_

Received by OWRD  
 March 7, 2025  
 Salem, OR



Part 3 of 4 – Place of Use – Lessor Information and Signatures

**Complete Table 1 Identify water right(s) proposed to be leased instream**  
**Provide a separate Part 3 for each Lessor (water right interest holder/landowner)**

Table 1

**Irrigation District or other Water Purveyor Name:** Central Oregon Irrigation District

Specify Water Right, Priority Date, point of diversion(s) (POD), place of use, tax lot, gov't lot/DLC, acres to be leased, original use type, certificate page number, and any previous lease.

If not enough room below, you may add rows (see instructions) or create a spreadsheet/table (matching Table 1) and attach.  
 Any attached table should include reference to the Lessor.

Water Right #	Priority Date	POD #	Twp	Rng	Sec	Q-Q	Tax Lot	Gov't Lot/DLC #	Acres	Use	Page #	Previous Lease #
94956	10/31/1900	1	16 S	14 E	28	SE NW	105		0.65	IR	35	IL-1950
94956	10/31/1900	1	16 S	14 E	29	NE NE	100		0.77	IR	35	IL-2011, 1950, 1817

**Any additional information about the right:** \_\_\_\_\_

**Farm Deferral Tax Status:** Counties make the determination of whether a property qualifies for the farm use assessment without consideration of whether the lands have an associated water right which is leased instream. If you have questions regarding the farm use assessment you should contact your local county assessor. You should contact your County for any weed ordinance and management requirements.

The undersigned declare:

1. I/We agree during the term of this lease to suspend use of water allowed under the water right(s) involved in the lease as well as and any other appurtenant primary or supplemental water right(s); and
2. I/We certify are the lessor(s) (water right interest holder) of the water right(s) in Table 1. If not the deeded land owner, I/we have obtained consent from the deeded land owner and/or have provided documentation of authorization to pursue the instream lease; and
3. I/We affirm that the information in this application is true and accurate.

  
 Signature of Lessor

Date: 1-27-25

Printed name (and title) Claude Rickman Business name, if applicable: \_\_\_\_\_  
 Mailing Address (with state and zip): 16122 SW Alfalfa Rd. Powell Butte, OR 97753  
 Phone number (include area code): 541-408-7929 \*\*E-mail address: crickman00@aol.com

  
 Signature of Lessor

Date: 1-27-25

Printed name (and title) Christine Rickman Business name, if applicable: \_\_\_\_\_  
 Mailing Address (with state and zip): 16122 SW Alfalfa Rd. Powell Butte, OR 97753  
 Phone number (include area code): \*\*E-mail address:

Received by OWRD  
 March 7, 2025  
 Salem, OR

Part 3 of 4 – Place of Use – Lessor Information and Signatures

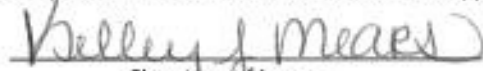
**Complete Table 1 Identify water right(s) proposed to be leased instream**  
**Provide a separate Part 3 for each Lessor (water right interest holder/landowner)**

Table 1

Irrigation District or other Water Purveyor Name: Central Oregon Irrigation District															
Specify Water Right, Priority Date, point of diversion(s) (POD), place of use, tax lot, gov't lot/DLC, acres to be leased, original use type, certificate page number, and any previous lease.															
If not enough room below, you may add rows (see instructions) or create a spreadsheet/table (matching Table 1) and attach.															
Any attached table should include reference to the Lessor.															
Water Right #	Priority Date	POD #	Twp	Rng	Sec	Q-Q	Tax Lot	Gov't Lot/DLC #	Acres	Use	Page #	Previous Lease #			
94956	10/31/1900	1	17 S	13 E	30	SE SW	1100		0.70	IR	40	None			
Any additional information about the right: _____															
<b>Farm Deferral Tax Status:</b> Counties make the determination of whether a property qualifies for the farm use assessment without consideration of whether the lands have an associated water right which is leased instream. If you have questions regarding the farm use assessment you should contact your local county assessor. You should contact your County for any weed ordinance and management requirements.															

The undersigned declare:

1. I/We agree during the term of this lease to suspend use of water allowed under the water right(s) involved in the lease as well as and any other appurtenant primary or supplemental water right(s); and
2. I/We certify are the lessor(s) (water right interest holder) of the water right(s) in Table 1. If not the deeded land owner, I/we have obtained consent from the deeded land owner and/or have provided documentation of authorization to pursue the instream lease; and
3. I/We affirm that the information in this application is true and accurate.

 Date: 2/17/25  
 Signature of Lessor

Printed name (and title) Kelley Mears Business name, if applicable: \_\_\_\_\_

Mailing Address (with state and zip): 22122 Neff Rd. Bend, OR 97701

Phone number (include area code): 541-388-8453 \*\*E-mail address: Kelley.Mears@wellsfargo.com

Received by OWRD  
 March 7, 2025  
 Salem, OR



Part 3 of 4 – Place of Use – Lessor Information and Signatures

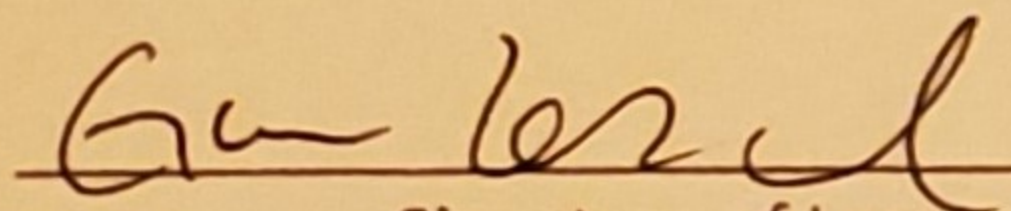
Complete Table 1 Identify water right(s) proposed to be leased instream  
Provide a separate Part 3 for each Lessor (water right interest holder/landowner)

Table 1

Irrigation District or other Water Purveyor Name: Central Oregon Irrigation District															
Specify Water Right, Priority Date, point of diversion(s) (POD), place of use, tax lot, gov't lot/DLC, acres to be leased, original use type, certificate page number, and any previous lease.															
If not enough room below, you may add rows (see instructions) or create a spreadsheet/table (matching Table 1) and attach.															
Any attached table should include reference to the Lessor.															
Water Right #	Priority Date	POD #	Twp		Rng		Sec	Q-Q		Tax Lot	Gov't Lot/DLC #	Acres	Use	Page #	Previous Lease #
94956	10/31/1900	1	17	S	13	E	30	NE	NW	202		2.33	IR	40	IL-1893
Any additional information about the right: _____															
Farm Deferral Tax Status: Counties make the determination of whether a property qualifies for the farm use assessment without consideration of whether the lands have an associated water right which is leased instream. If you have questions regarding the farm use assessment you should contact your local county assessor. You should contact your County for any weed ordinance and management requirements.															

The undersigned declare:

1. I/We agree during the term of this lease to suspend use of water allowed under the water right(s) involved in the lease as well as and any other appurtenant primary or supplemental water right(s); and
2. I/We certify are the lessor(s) (water right interest holder) of the water right(s) in Table 1. If not the deeded land owner, I/we have obtained consent from the deeded land owner and/or have provided documentation of authorization to pursue the instream lease; and
3. I/We affirm that the information in this application is true and accurate.

  
Signature of Lessor


Date: 2/20/25

Printed name (and title) Gwendolyn La Fond Business name, if applicable: \_\_\_\_\_

Mailing Address (with state and zip): 22135 ERICKSON RD BEND OR 97701

Phone number (include area code): 541-280-9873 \*\*E-mail address: gwen.lafond@gmail.com

Received by OWRD  
March 7, 2025  
Salem, OR

  
Signature of Lessor

Date: 2/20/2025

Printed name (and title) Nicholas Sheridan Business name, if applicable: \_\_\_\_\_

Mailing Address (with state and zip): 22135 ERICKSON RD BEND OR 97701

Phone number (include area code): \*\*E-mail address:



**Part 3 of 4 – Place of Use – Lessor Information and Signatures**

**Complete Table 1 Identify water right(s) proposed to be leased instream  
Provide a separate Part 3 for each Lessor (water right interest holder/landowner)**

**Table 1**

Irrigation District or other Water Purveyor Name: <b>Central Oregon Irrigation District</b>													
Specify Water Right, Priority Date, point of diversion(s) (POD), place of use, tax lot, gov't lot/DLC, acres to be leased, original use type, certificate page number, and any previous lease.													
If not enough room below, you may add rows (see instructions) or create a spreadsheet/table (matching Table 1) and attach.													
Any attached table should include reference to the Lessor.													
Water Right #	Priority Date	POD #	Twp	Rng	Sec	Q-Q	Tax Lot	Gov't Lot/DLC #	Acres	Use	Page #	Previous Lease #	
<b>94956</b>	<b>10/31/1900</b>	<b>1</b>	<b>17 S</b>	<b>13 E</b>	<b>21</b>	<b>NW SE</b>	<b>1400</b>		<b>1.47</b>	<b>IR</b>	<b>40</b>	<b>IL-1733, 1519</b>	

**Any additional information about the right:** \_\_\_\_\_

**Farm Deferral Tax Status:** Counties make the determination of whether a property qualifies for the farm use assessment without consideration of whether the lands have an associated water right which is leased instream. If you have questions regarding the farm use assessment you should contact your local county assessor. You should contact your County for any weed ordinance and management requirements.

The undersigned declare:

1. I/We agree during the term of this lease to suspend use of water allowed under the water right(s) involved in the lease as well as and any other appurtenant primary or supplemental water right(s); and
2. I/We certify are the lessor(s) (water right interest holder) of the water right(s) in Table 1. If not the deeded land owner, I/we have obtained consent from the deeded land owner and/or have provided documentation of authorization to pursue the instream lease; and
3. I/We affirm that the information in this application is true and accurate.

\_\_\_\_\_  
Signature of Lessor      Date: 2/20/21

Printed name (and title) Eric Howell      Business name, if applicable: \_\_\_\_\_  
Mailing Address (with state and zip): 60223 Tumalo Circle Bend, OR 97702  
Phone number (include area code): 541-410-8405      \*\*E-mail address: moontimes@live.com

\_\_\_\_\_  
Signature of Lessor      Date: 2/20/21

Printed name (and title) Donald Howell      Business name, if applicable: \_\_\_\_\_  
Mailing Address (with state and zip): 60223 Tumalo Circle Bend, OR 97702  
Phone number (include area code):      \*\*E-mail address:

Received by OWRD  
March 7, 2025  
Salem, OR

**Part 3 of 4 – Place of Use – Lessor Information and Signatures**

**Complete Table 1 Identify water right(s) proposed to be leased instream  
Provide a separate Part 3 for each Lessor (water right interest holder/landowner)**

**Table 1**

<b>Irrigation District or other Water Purveyor Name: Central Oregon Irrigation District</b>													
Specify Water Right, Priority Date, point of diversion(s) (POD), place of use, tax lot, gov't lot/DLC, acres to be leased, original use type, certificate page number, and any previous lease. If not enough room below, you may add rows (see instructions) or create a spreadsheet/table (matching Table 1) and attach. Any attached table should include reference to the Lessor.													
Water Right #	Priority Date	POD #	Twp	Rng	Sec	Q-Q	Tax Lot	Gov't Lot/DLC #	Acres	Use	Page #	Previous Lease #	
94956	10/31/1900	1	18 S	14 E	07	NW SE	800		0.36	IR	48	None	
<b>Any additional information about the right:</b> _____													
<b>Farm Deferral Tax Status:</b> Counties make the determination of whether a property qualifies for the farm use assessment without consideration of whether the lands have an associated water right which is leased instream. If you have questions regarding the farm use assessment you should contact your local county assessor. You should contact your County for any weed ordinance and management requirements.													

The undersigned declare:

1. I/We agree during the term of this lease to suspend use of water allowed under the water right(s) involved in the lease as well as and any other appurtenant primary or supplemental water right(s); and
2. I/We certify are the lessor(s) (water right interest holder) of the water right(s) in Table 1. If not the deeded land owner, I/we have obtained consent from the deeded land owner and/or have provided documentation of authorization to pursue the instream lease; and
3. I/We affirm that the information in this application is true and accurate.

Robert Jinks  
Robert Jinks (Feb 28, 2025 11:53 MST)

Date: **28/02/25**

Signature of Lessor

Printed name (and title) Walter Jinks – Robert Jinks trustee for Walter and Joan Jinks Family Trust Business name, if applicable: \_\_\_\_\_

Mailing Address (with state and zip): 1065 A DARMS LN NAPA CA 94558

Phone number (include area code):      \*\*E-mail address:

\_\_\_\_\_ Deceased \_\_\_\_\_ Date: \_\_\_\_\_  
 Signature of Lessor

Printed name (and title) Joan Jinks - Deceased Business name, if applicable: \_\_\_\_\_

Mailing Address (with state and zip):

Phone number (include area code):      \*\*E-mail address:

Received by OWRD  
 March 7, 2025  
 Salem, OR

APPOINTMENT OF AND ACCEPTANCE BY CO-TRUSTEE  
WALTER S. AND JOAN F. JINKS FAMILY TRUST

1. RECITALS AND PARTIES


Pursuant to the power reserved to me in Article 11, subsection 11.1(a) of the Walter S. Jinks and Joan F. Jinks Family Trust, as amended by First Amendment thereto, (together, "the Trust"), I, Walter S. Jinks, hereby make this Appointment of Co-Trustee of the Trust in my capacity as Surviving Settlor.

2. APPOINTMENT

- 2.1. I hereby appoint my son, Robert F. Jinks, to serve as Co-Trustee of the Trust, alongside me, jointly or severally. This appointment shall be effective immediately upon acceptance and survive my incapacity or death.
- 2.2. Co-Trustees may delegate to each other, the power to exercise any or all of the powers granted to the Trustees in the Trust by a signed, written instrument.

Executed on this 21<sup>st</sup> day of January, 2025, at Custer, South Dakota.

Settlor-Trustee:

  
Walter S. Jinks

Received by OWRD  
March 7, 2025  
Salem, OR


ACCEPTANCE OF CO-TRUSTEE APPOINTMENT

I, Robert F. Jinks, hereby accept the office of Co-Trustee to serve alongside Walter S. Jinks and agree to perform my duties in accordance with the provisions of the Walter S. and Joan F. Jinks Family Trust, as amended.

1-21-25  
Date:

  
Robert F. Jinks

ATTACH NOTARIAL ACKNOWLEDGEMENT



Jari M. Svoboda

commission expires: 8/28/2029

Received by OWRD  
March 7, 2025  
Salem, OR



# State of South Dakota



Received by OWRD  
March 7, 2025  
Salem, OR

## OFFICE OF THE SECRETARY OF STATE

### Notary Public Commission

I, **MONAE L. JOHNSON**, BY VIRTUE OF THE AUTHORITY VESTED IN ME by the laws of the State of South Dakota, do hereby APPOINT AND COMMISSION

**Lori M. Svoboda**

Notary ID: 1229844

A Notary Public for the State of South Dakota, and do authorize, empower and require this person to execute and fulfill the duties of Notaries Public, with all the rights, authorities, privileges and advantages thereto during the term of six years, commencing August 28, 2023, and expiring August 28, 2029, unless removed by the Secretary of State.

IN TESTIMONY WHEREOF, I have hereunto set my hand and caused to be affixed the Great Seal of the State of South Dakota, in Pierre, The Capital City, this day, August 28, 2023.



*Monae L. Johnson*

**Monae L. Johnson**  
Secretary of State

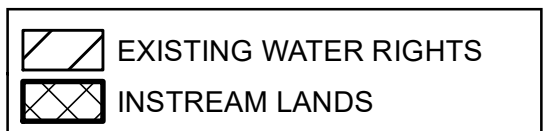
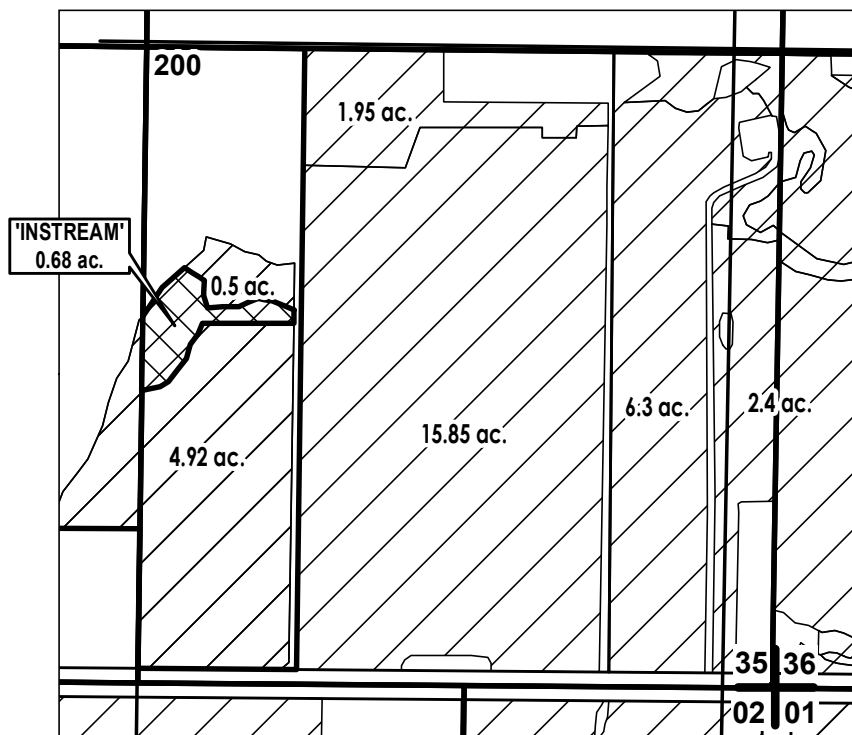
# DESCHUTES COUNTY SEC.35 T15S R12E

Received by OWRD  
March 7, 2025  
Salem, OR

SCALE - 1" = 400'



SE 1/4 OF THE SE 1/4



## APPLICATION FOR 1 YEAR INSTREAM LEASE

NAME: Norris, John/Lynn

TAXLOT #: 200

0.68 ACRES

DATE: 11/12/2024

# DESCHUTES COUNTY SEC.11 T14S R13E

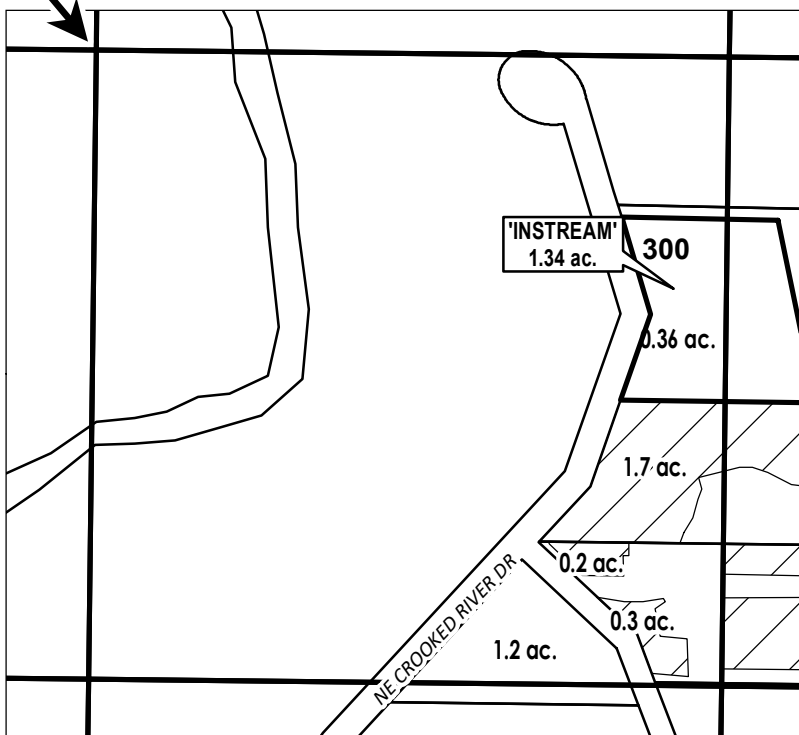
Received by OWRD  
March 7, 2025  
Salem, OR

SCALE - 1" = 400'



NW 1/4 OF THE SE 1/4

C 1/4 COR



# ac.	INSTREAM PARCELS
# ac.	PARCELS W/ WATER RIGHTS
	EXISTING WATER RIGHTS



## APPLICATION FOR 1 YEAR INSTREAM LEASE

NAME: Oregon State Parks

TAXLOT #: 300

1.34 ACRES

DATE: 12/27/2024

# DESCHUTES COUNTY SEC.06 T15S R13E

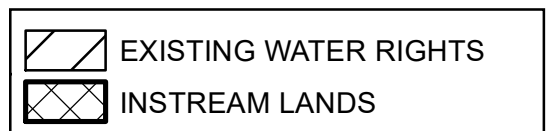
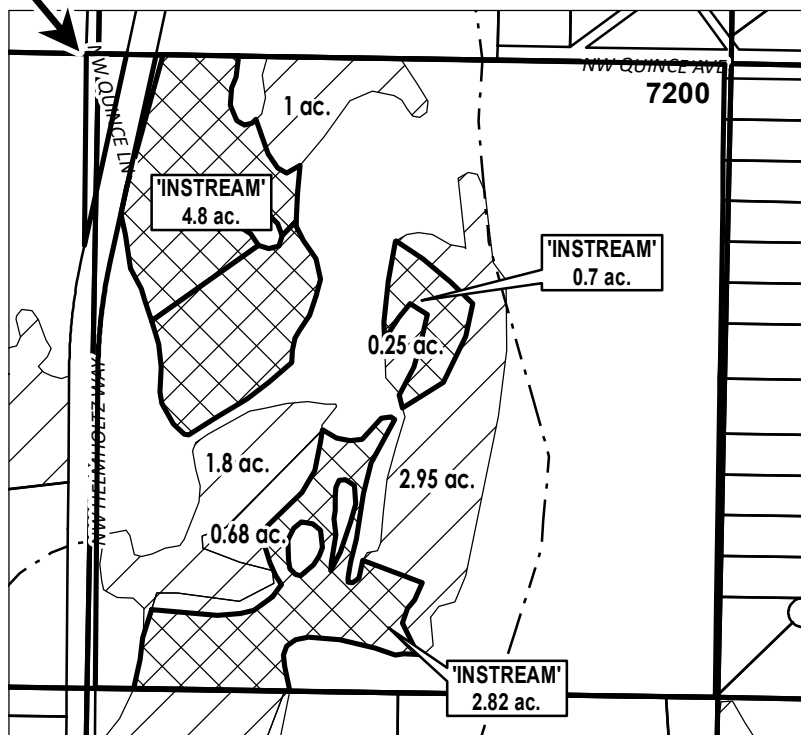
SCALE - 1" = 400'



NW 1/4 OF THE SE 1/4

Received by OWRD  
March 7, 2025  
Salem, OR

C 1/4 COR



## APPLICATION FOR 1 YEAR INSTREAM LEASE

NAME: Redmond HE, LLC

TAXLOT #: 7200

8.32 ACRES

DATE: 11/12/2024

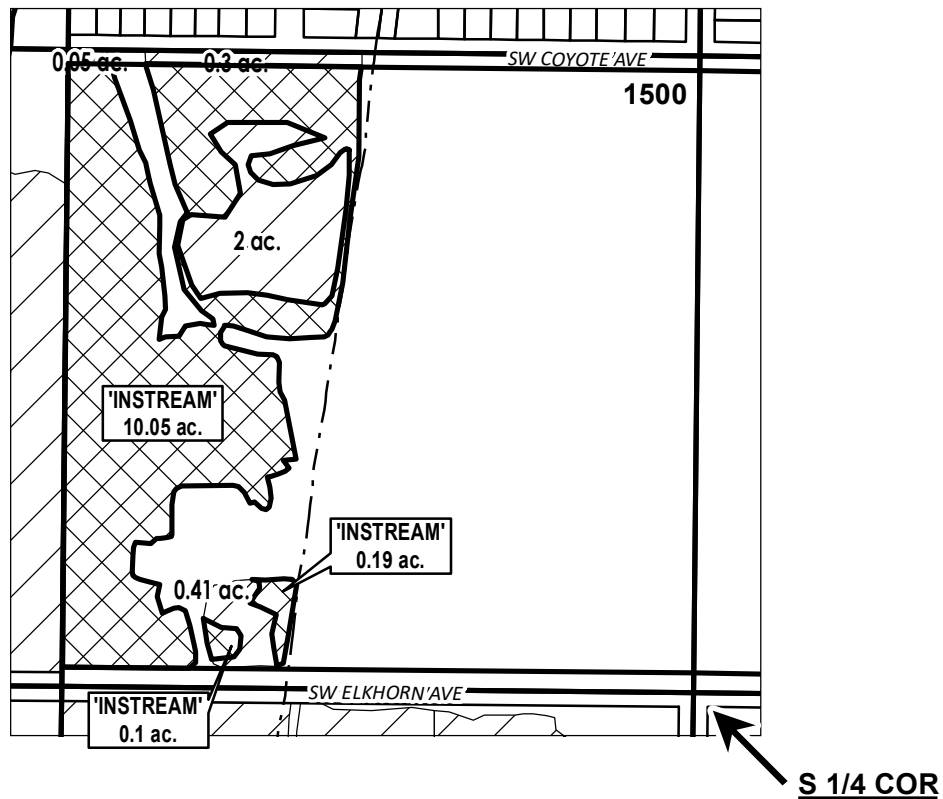
# DESCHUTES COUNTY SEC.30 T15S R13E

SCALE - 1" = 400'



SE 1/4 OF THE SW 1/4

Received by OWRD  
March 7, 2025  
Salem, OR



	EXISTING WATER RIGHTS
	INSTREAM LANDS



## APPLICATION FOR 1 YEAR INSTREAM LEASE

NAME: Redmond School District

TAXLOT #: 1500

10.34 ACRES

DATE: 2/18/2025



# DESCHUTES COUNTY SEC.20 T14S R13E

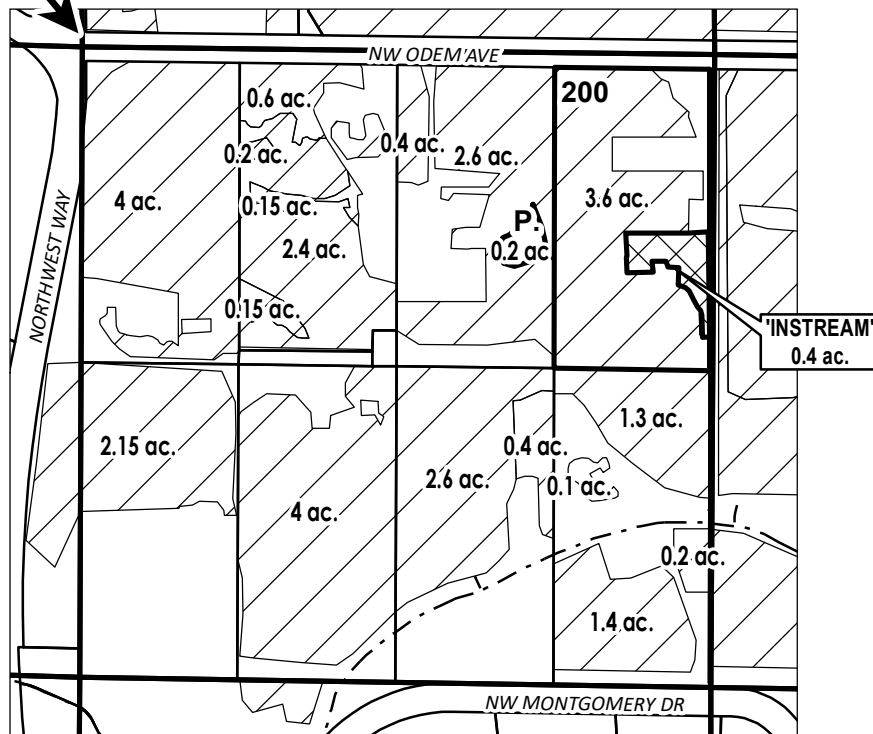
SCALE - 1" = 400'




Received by OWRD  
March 7, 2025  
Salem, OR



NW 1/4 OF THE SW 1/4

W 1/4 COR



-  POND
-  EXISTING WATER RIGHTS
-  INSTREAM LANDS



## APPLICATION FOR 1 YEAR INSTREAM LEASE

NAME: Rounds, Deena/Swick, Mark

TAXLOT #: 200

0.4 ACRES

DATE: 2/5/2025

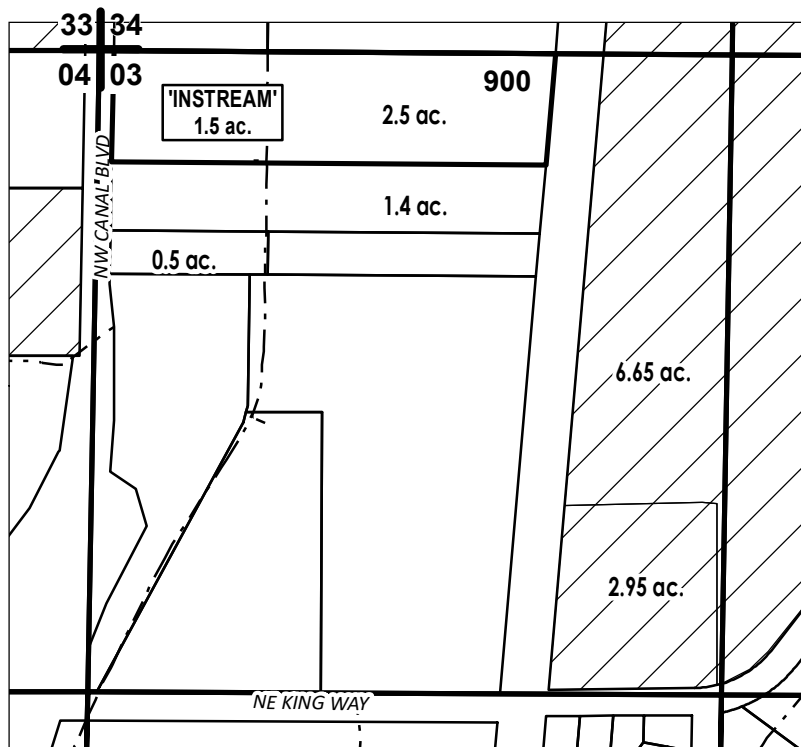
# DESCHUTES COUNTY SEC.03 T15S R13E

SCALE - 1" = 400'

Received by OWRD  
March 7, 2025  
Salem, OR



NW 1/4 OF THE NW 1/4



# ac.	INSTREAM PARCELS
# ac.	PARCELS W/ WATER RIGHTS
	EXISTING WATER RIGHTS



## APPLICATION FOR 1 YEAR INSTREAM LEASE

NAME: Schaffer, Michael

TAXLOT #: 900

1.5 ACRES

DATE: 12/19/2024

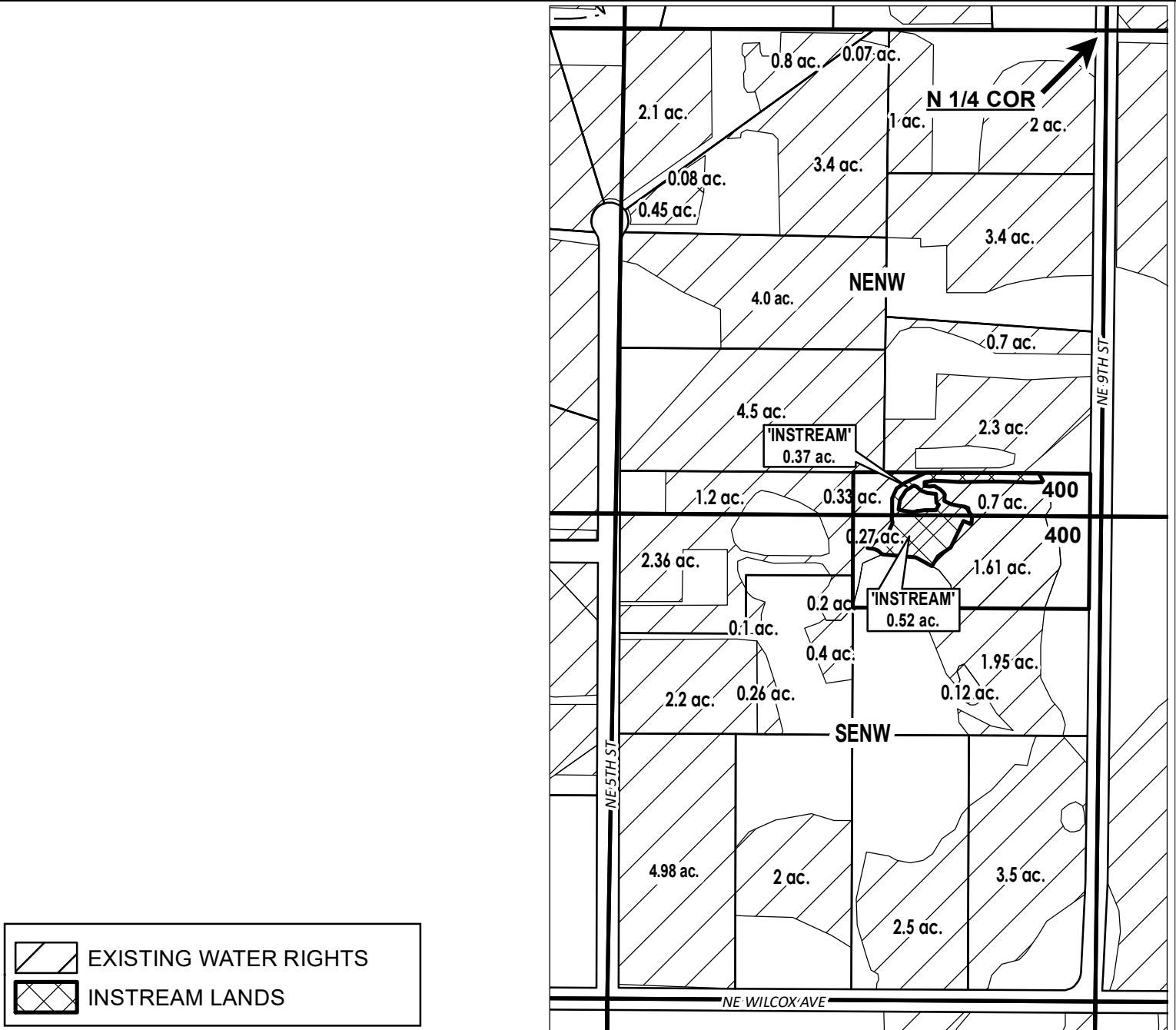
# DESCHUTES COUNTY SEC.15 T14S R13E



SCALE - 1" = 400'

Received by OWRD  
March 7, 2025  
Salem, OR



NE 1/4 OF THE NW 1/4; SE 1/4 OF THE NW 1/4



-  EXISTING WATER RIGHTS
-  INSTREAM LANDS



## APPLICATION FOR 1 YEAR INSTREAM LEASE

NAME: Smith, Ryan/Tiffany

TAXLOT #: 400

0.89 ACRES

DATE: 11/26/2024

# DESCHUTES COUNTY SEC.07 T15S R13E

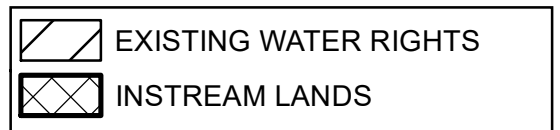
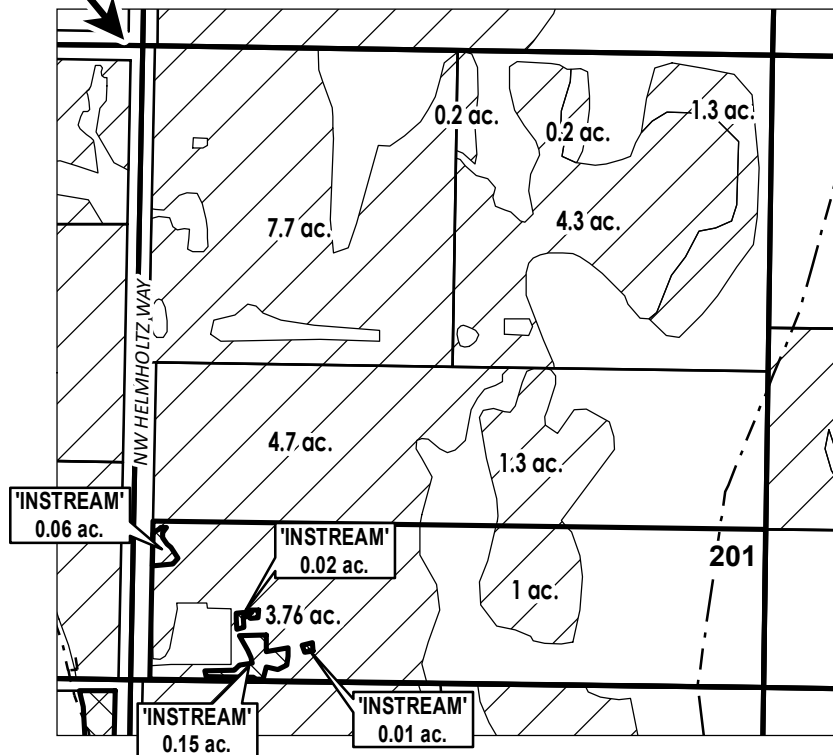
SCALE - 1" = 400'



NW 1/4 OF THE NE 1/4

Received by OWRD  
March 7, 2025  
Salem, OR

N 1/4 COR



## APPLICATION FOR 1 YEAR INSTREAM LEASE

NAME: Stadler, Tiffany

TAXLOT #: 201

0.24 ACRES

DATE: 1/24/2025

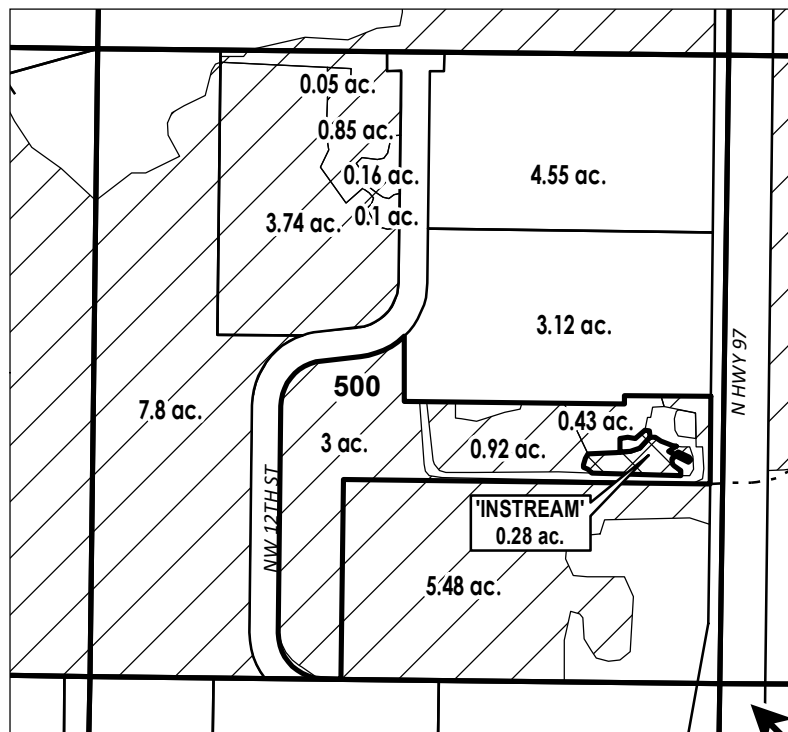
# DESCHUTES COUNTY SEC.09 T14S R13E

SCALE - 1" = 400'

Received by OWRD  
March 7, 2025  
Salem, OR



SE 1/4 OF THE SW 1/4



S 1/4 COR

# ac.	PARCELS W/ WATER RIGHTS
	EXISTING WATER RIGHTS
	INSTREAM LANDS



## APPLICATION FOR 1 YEAR INSTREAM LEASE

NAME: Stenkamp, Joe/Amber

TAXLOT #: 500

0.28 ACRES

DATE: 1/24/2025



# DESCHUTES COUNTY SEC.12 T15S R12E

SCALE - 1" = 400'

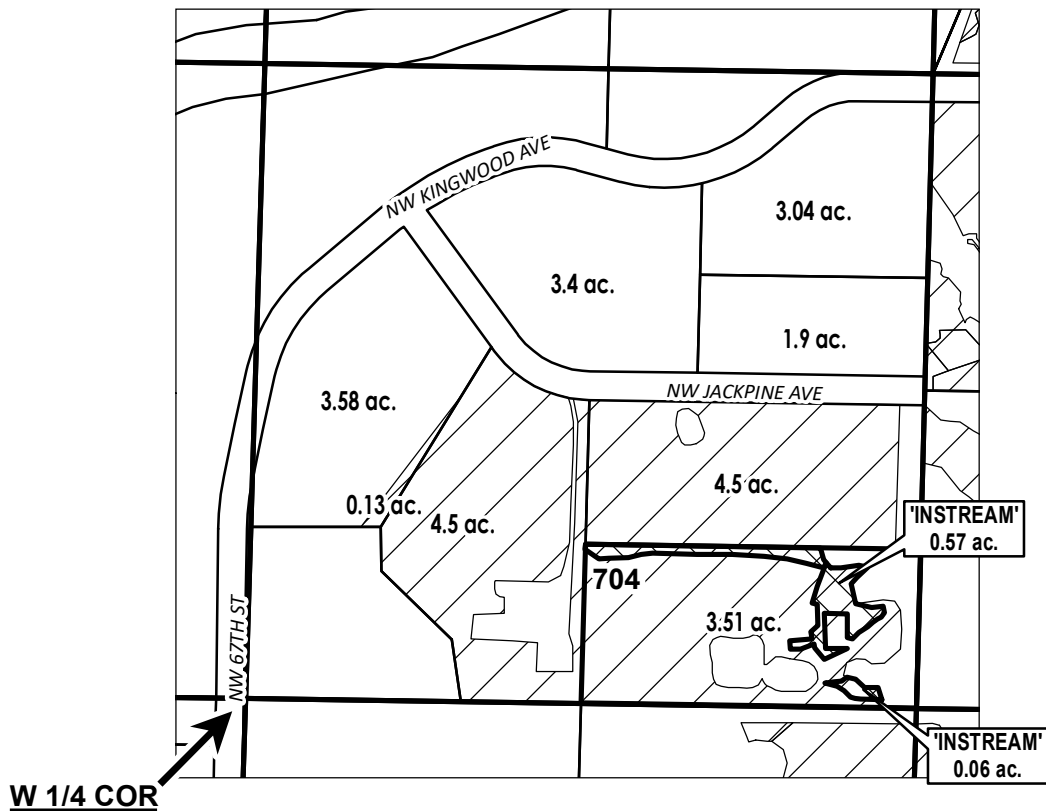


SW 1/4 OF THE NW 1/4

Received by OWRD

March 7, 2025

Salem, OR



# ac.	PARCELS W/ WATER RIGHTS
	EXISTING WATER RIGHTS
	INSTREAM LANDS



## APPLICATION FOR 1 YEAR INSTREAM LEASE

NAME: Straily, Amanda/Daniel

TAXLOT #: 704

0.63 ACRES

DATE: 11/6/2024

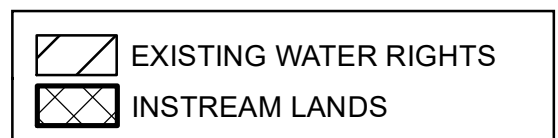
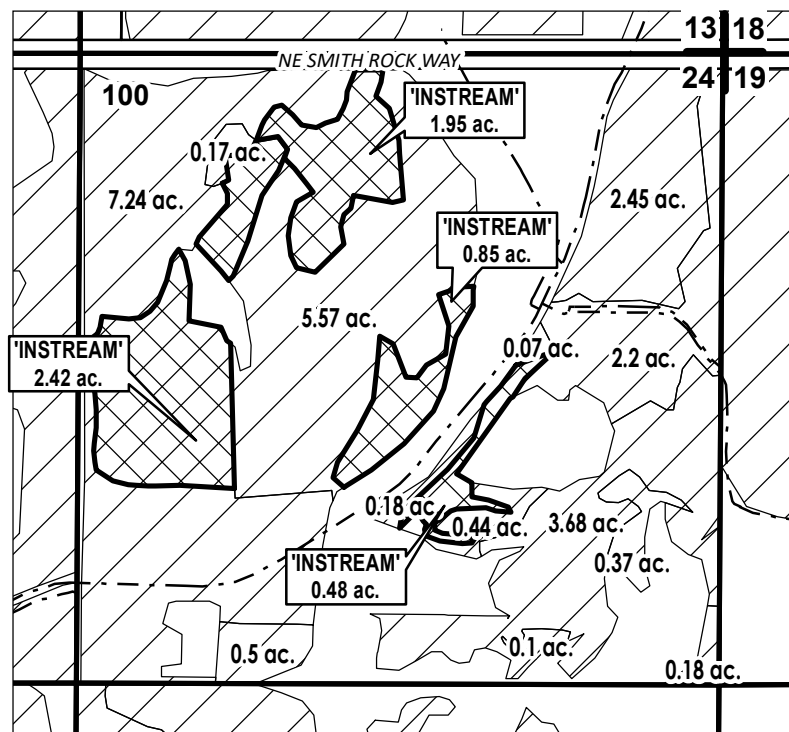
# DESCHUTES COUNTY SEC.24 T14S R13E

SCALE - 1" = 400'

Received by OWRD  
March 7, 2025  
Salem, OR



NE 1/4 OF THE NE 1/4



## APPLICATION FOR 1 YEAR INSTREAM LEASE

NAME: Stream, Linda

TAXLOT #: 100

5.7 ACRES



DATE: 2/21/2025

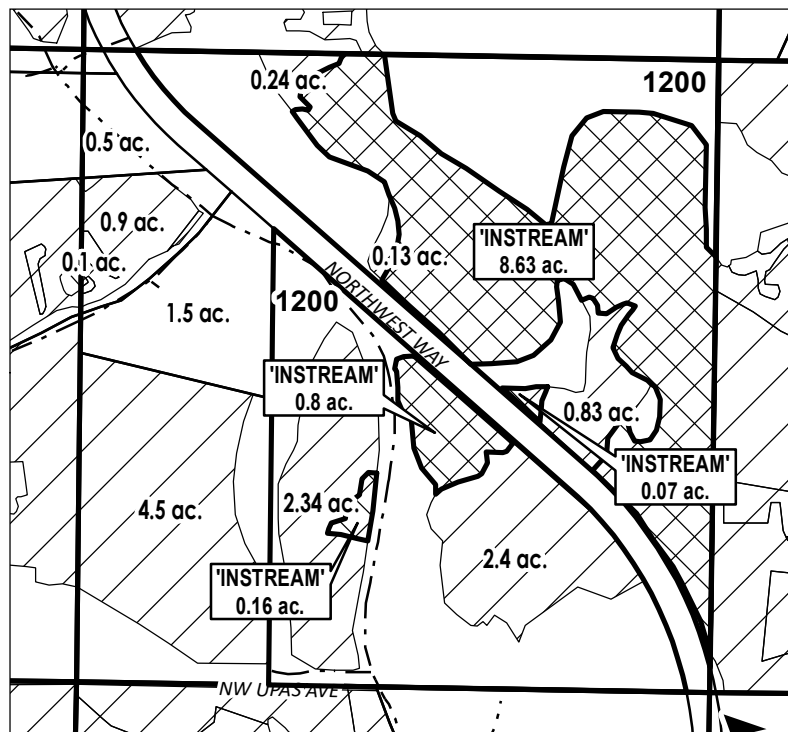
# DESCHUTES COUNTY SEC.32 T14S R13E

SCALE - 1" = 400'

Received by OWRD  
March 7, 2025  
Salem, OR



SE 1/4 OF THE SW 1/4



C 1/4 COR

	INSTREAM LANDS
	PARCELS W/ WATER RIGHTS
	EXISTING WATER RIGHTS



## APPLICATION FOR 1 YEAR INSTREAM LEASE

NAME: Te Amo Despacio, LLC

TAXLOT #: 1200

9.66 ACRES

DATE: 2/10/2025

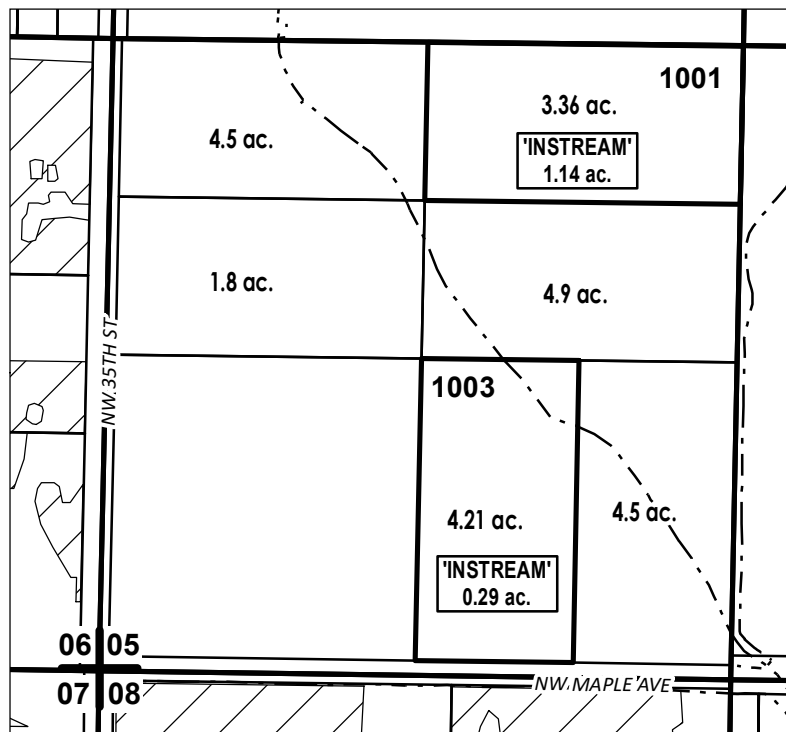
# DESCHUTES COUNTY SEC.05 T15S R13E

SCALE - 1" = 400'



SW 1/4 OF THE SW 1/4

Received by OWRD  
March 7, 2025  
Salem, OR



# ac.	PARCELS W/ WATER RIGHTS
# ac.	INSTREAM PARCELS



## APPLICATION FOR 1 YEAR INSTREAM LEASE

NAME: Te Amo Despacio, LLC

TAXLOT #: 1001, 1003

1.43 ACRES

DATE: 2/10/2025

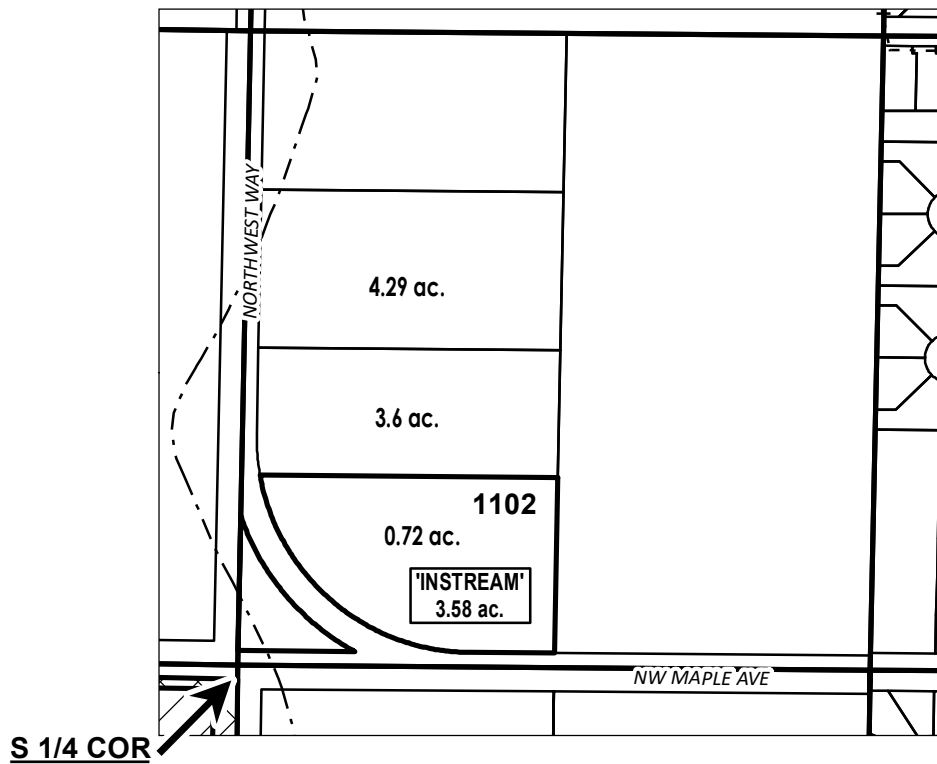
# DESCHUTES COUNTY SEC.05 T15S R13E

Received by OWRD  
March 7, 2025  
Salem, OR

SCALE - 1" = 400'



SW 1/4 OF THE SE 1/4



# ac.	PARCELS W/ WATER RIGHTS
# ac.	INSTREAM PARCELS



## APPLICATION FOR 1 YEAR INSTREAM LEASE

NAME: Te Amo Despacio, LLC

TAXLOT #: 1102

3.58 ACRES

DATE: 2/10/2025

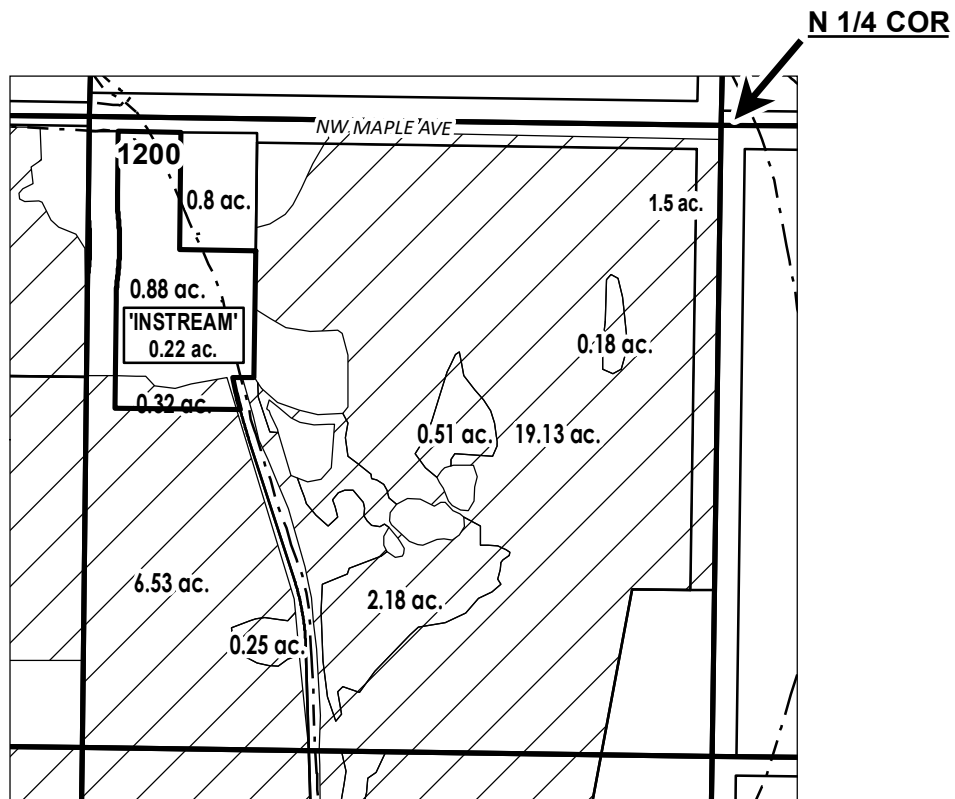
# DESCHUTES COUNTY SEC.08 T15S R13E

SCALE - 1" = 400'

Received by OWRD  
March 7, 2025  
Salem, OR



NE 1/4 OF THE NW 1/4



	EXISTING WATER RIGHTS
	PARCELS W/ WATER RIGHTS
	INSTREAM PARCELS



## APPLICATION FOR 1 YEAR INSTREAM LEASE

NAME: Te Amo Despacio, LLC

TAXLOT #: 1200

0.22 ACRES

DATE: 2/10/2025



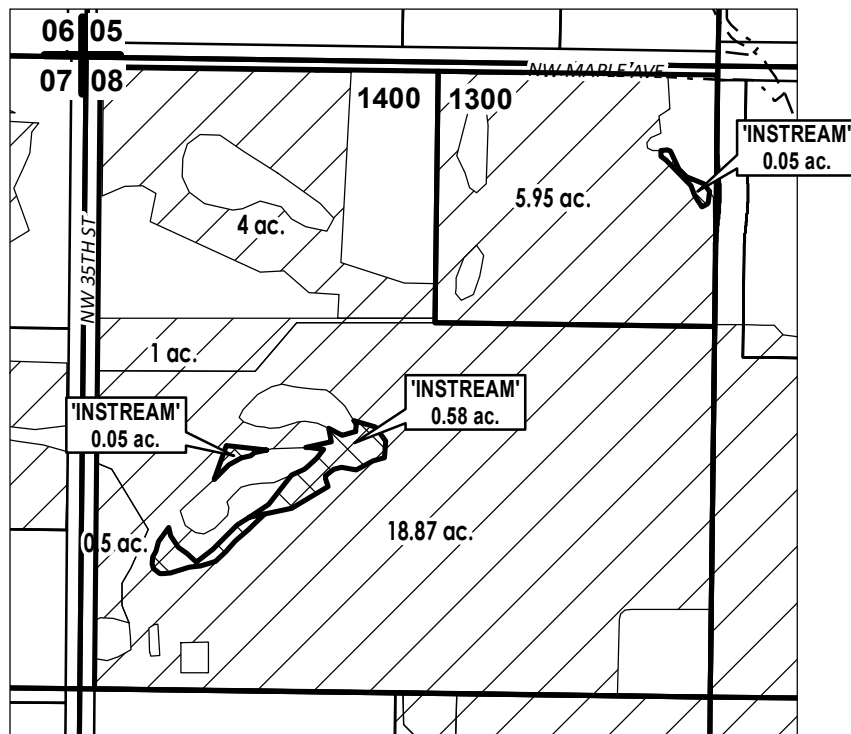
# DESCHUTES COUNTY SEC.08 T15S R13E

SCALE - 1" = 400'



NW 1/4 OF THE NW 1/4

Received by OWRD  
March 7, 2025  
Salem, OR



EXISTING WATER RIGHTS  
INSTREAM LANDS



## APPLICATION FOR 1 YEAR INSTREAM LEASE

NAME: Te Amo Despacio, LLC

TAXLOT #: 1300, 1400

0.68 ACRES

DATE: 2/10/2025

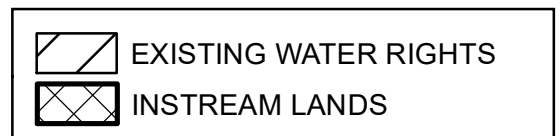
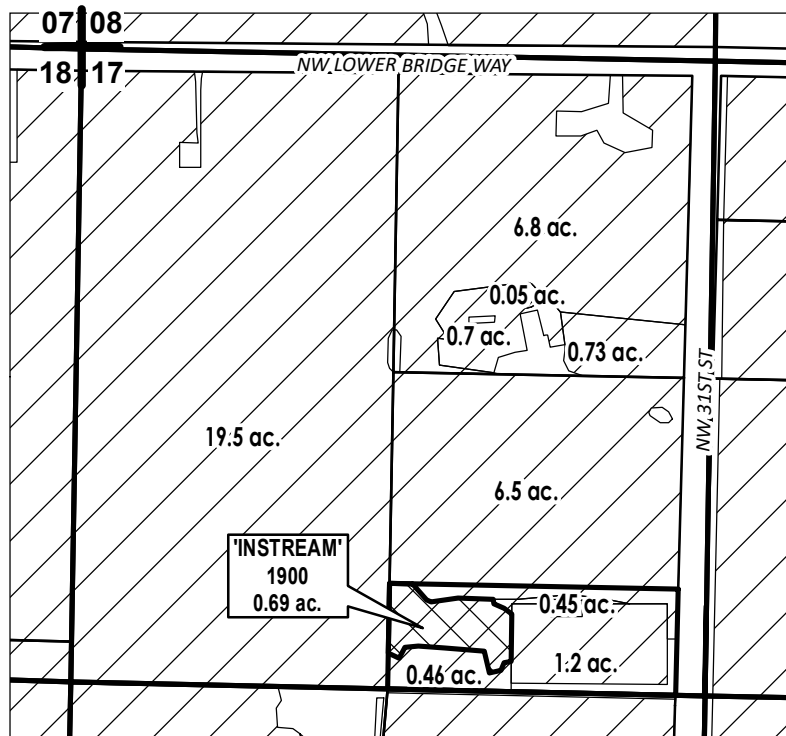
# DESCHUTES COUNTY SEC.17 T14S R13E

SCALE - 1" = 400'



NW 1/4 OF THE NW 1/4

Received by OWRD  
March 7, 2025  
Salem, OR



## APPLICATION FOR 1 YEAR INSTREAM LEASE

NAME: Terrebonne Horse Club

TAXLOT #: 1900

0.69 ACRES

DATE: 2/18/2025

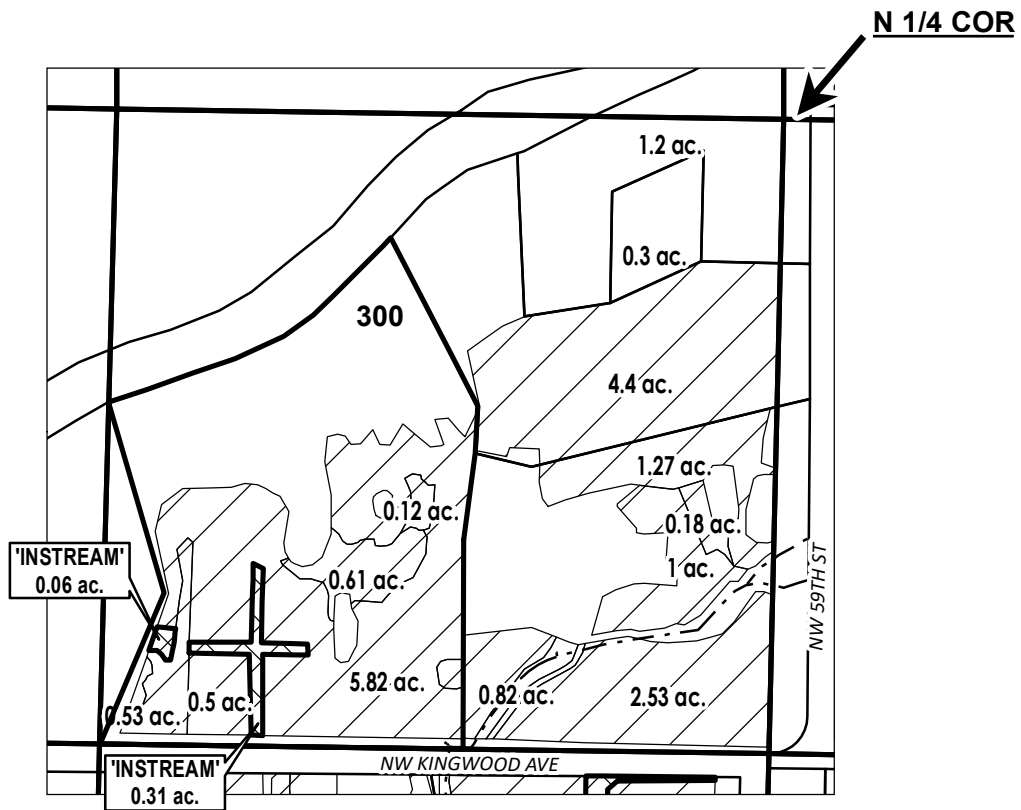
# DESCHUTES COUNTY SEC.12 T15S R12E

SCALE - 1" = 400'



NE 1/4 OF THE NW 1/4

Received by OWRD  
March 7, 2025  
Salem, OR



# ac.	PARCELS W/ WATER RIGHTS
	EXISTING WATER RIGHTS
	INSTREAM LANDS



## APPLICATION FOR 1 YEAR INSTREAM LEASE

NAME: The Buckley Trust

TAXLOT #: 300

0.37 ACRES

DATE: 1/29/2025



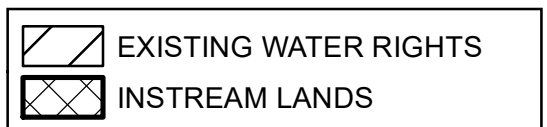
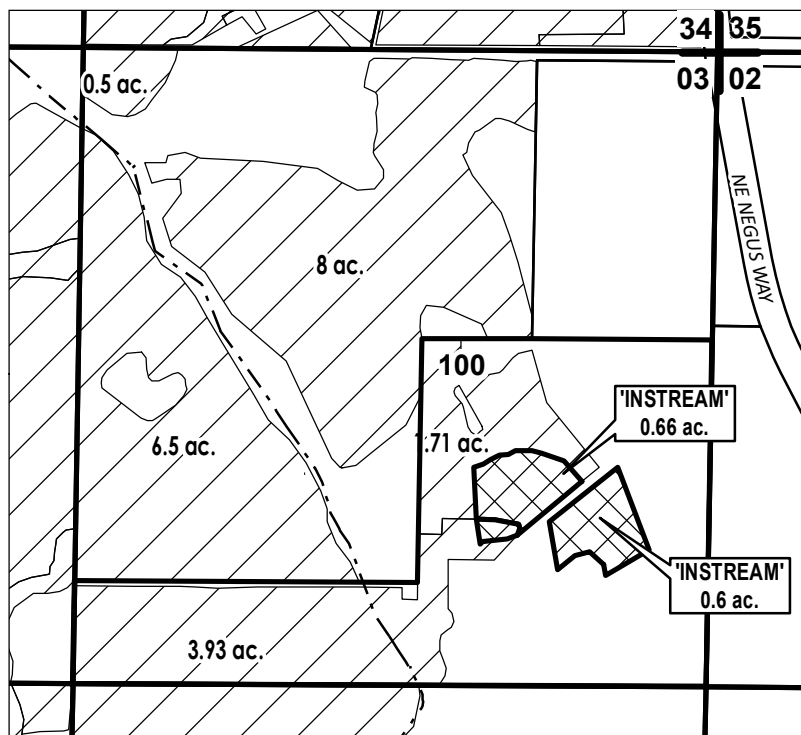
# DESCHUTES COUNTY SEC.03 T15S R13E

SCALE - 1" = 400'



NE 1/4 OF THE NE 1/4

Received by OWRD  
March 7, 2025  
Salem, OR



## APPLICATION FOR 1 YEAR INSTREAM LEASE

NAME: Weitman, Clayton/Georgia

TAXLOT #: 100

1.26 ACRES

DATE: 11/25/2024

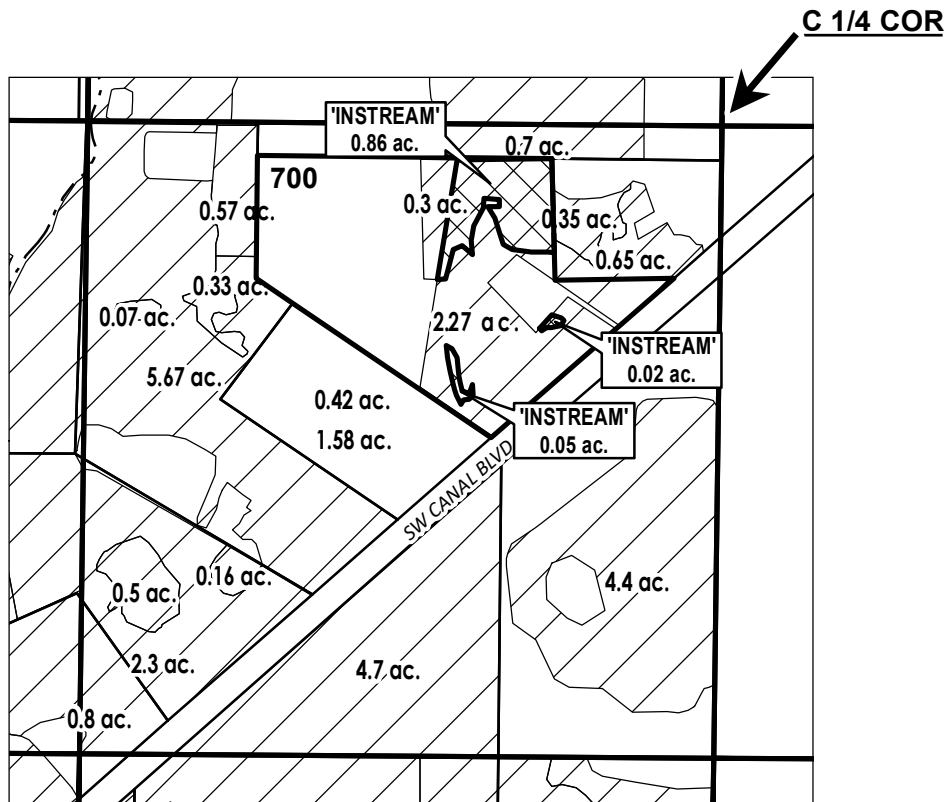
# DESCHUTES COUNTY SEC.01 T16S R12E

SCALE - 1" = 400'

Received by OWRD  
March 7, 2025  
Salem, OR



NE 1/4 OF THE SW 1/4



# ac.	PARCELS W/ WATER RIGHTS
	EXISTING WATER RIGHTS
	INSTREAM LANDS



## APPLICATION FOR 1 YEAR INSTREAM LEASE

NAME: Woods, James/Peggy

TAXLOT #: 700

0.93 ACRES

DATE: 12/4/2024

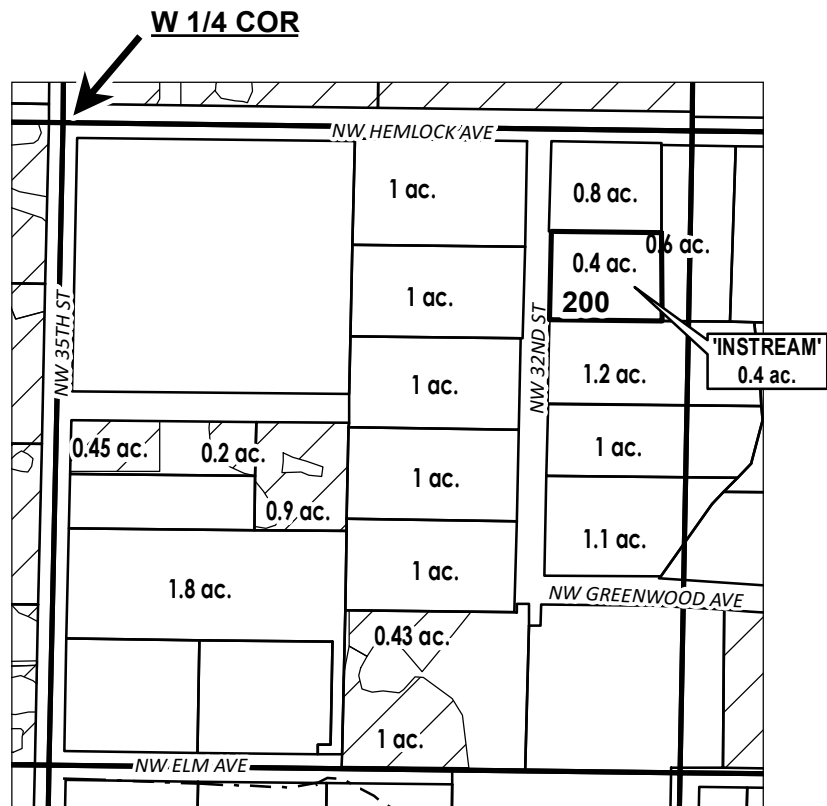
# DESCHUTES COUNTY SEC.08 T15S R13E

SCALE - 1" = 400'



NW 1/4 OF THE SW 1/4

Received by OWRD  
March 7, 2025  
Salem, OR



# ac.	INSTREAM PARCELS
# ac.	PARCELS W/ WATER RIGHTS
	EXISTING WATER RIGHTS



## APPLICATION FOR 1 YEAR INSTREAM LEASE

NAME: Zampko, Joseph

TAXLOT #: 200

0.4 ACRES

DATE: 12/12/2024



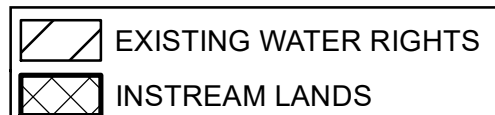
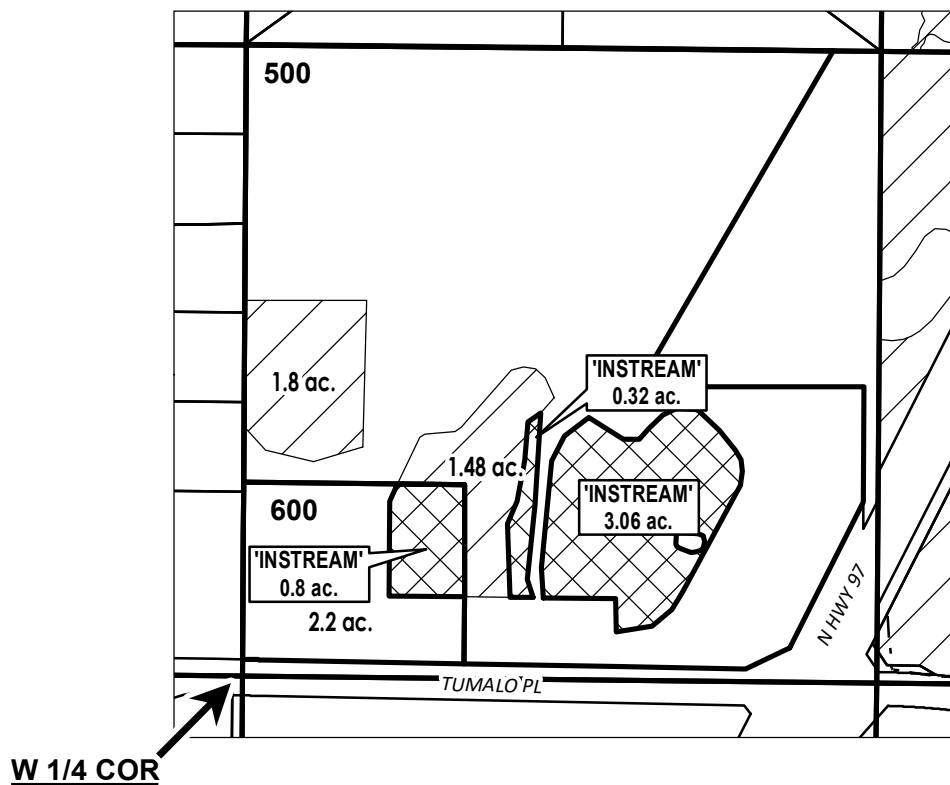
# DESCHUTES COUNTY SEC.26 T16S R12E

SCALE - 1" = 400'

Received by OWRD  
March 7, 2025  
Salem, OR



SW 1/4 OF THE NW 1/4



## APPLICATION FOR 1 YEAR INSTREAM LEASE

NAME: Fagan, Beverly/Harry

TAXLOT #: 500, 600

4.18 ACRES

DATE: 1/30/2025

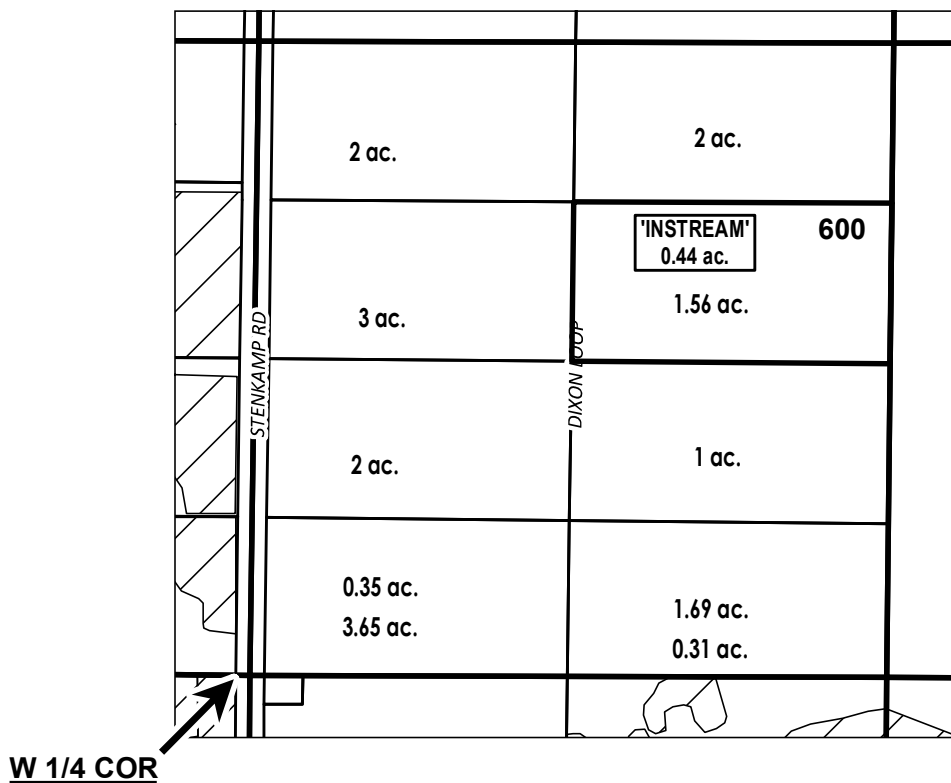
# DESCHUTES COUNTY SEC.27 T17S R13E

SCALE - 1" = 400'



SW 1/4 OF THE NW 1/4

Received by OWRD  
March 7, 2025  
Salem, OR



# ac.	PARCELS W/ WATER RIGHTS
# ac.	INSTREAM PARCELS



## APPLICATION FOR 1 YEAR INSTREAM LEASE

NAME: Fagan, Beverly/Harry

TAXLOT #: 600

0.44 ACRES

DATE: 1/30/2025

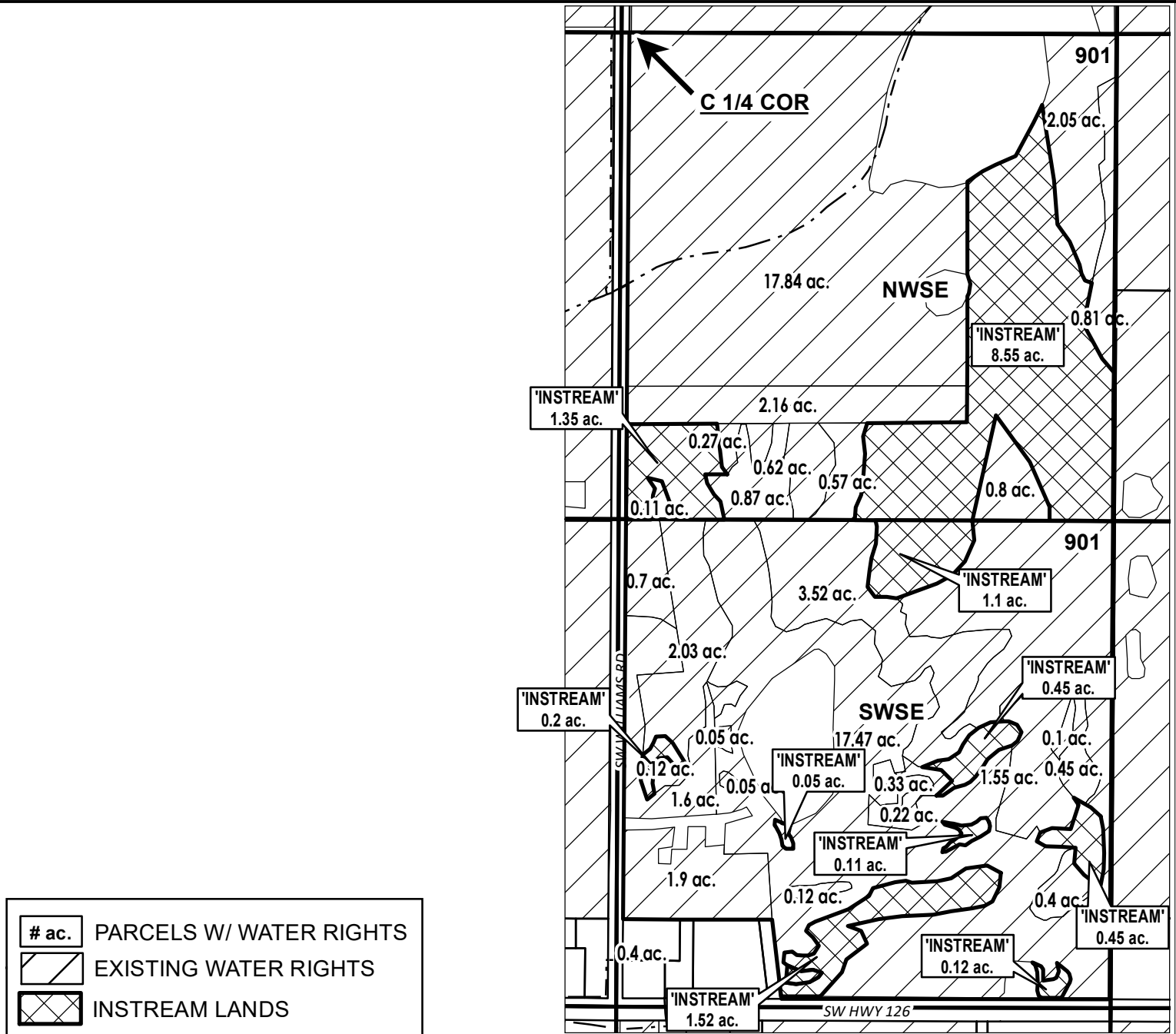
# CROOK COUNTY SEC.23 T15S R14E

SCALE - 1" = 400'

Received by OWRD  
March 7, 2025  
Salem, OR



NW 1/4 OF THE SE 1/4; SW 1/4 OF THE SE 1/4



## APPLICATION FOR 1 YEAR INSTREAM LEASE

NAME: France, Carol Ann

TAXLOT #: 901

13.9 ACRES



DATE: 2/27/2025



# DESCHUTES COUNTY SEC.24 T17S R12E

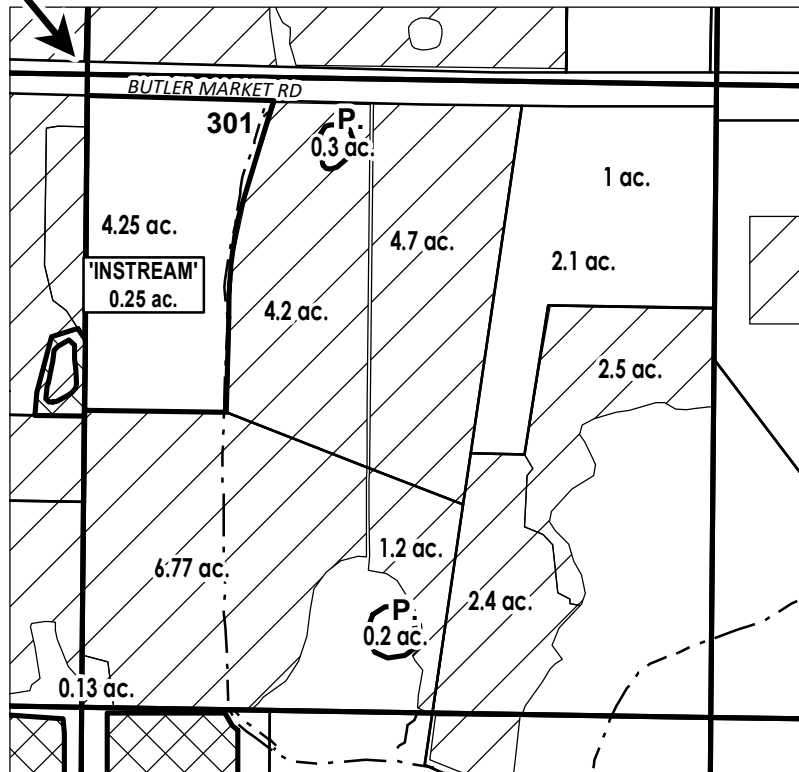
SCALE - 1" = 400'

Received by OWRD  
March 7, 2025  
Salem, OR



NE 1/4 OF THE NW 1/4

N 1/4 COR



# ac.	INSTREAM PARCELS
# ac.	PARCELS W/ WATER RIGHTS
	EXISTING WATER RIGHTS



## APPLICATION FOR 1 YEAR INSTREAM LEASE

NAME: Meyer, Michelle/Terry

TAXLOT #: 301

0.25 ACRES

DATE: 2/28/2025

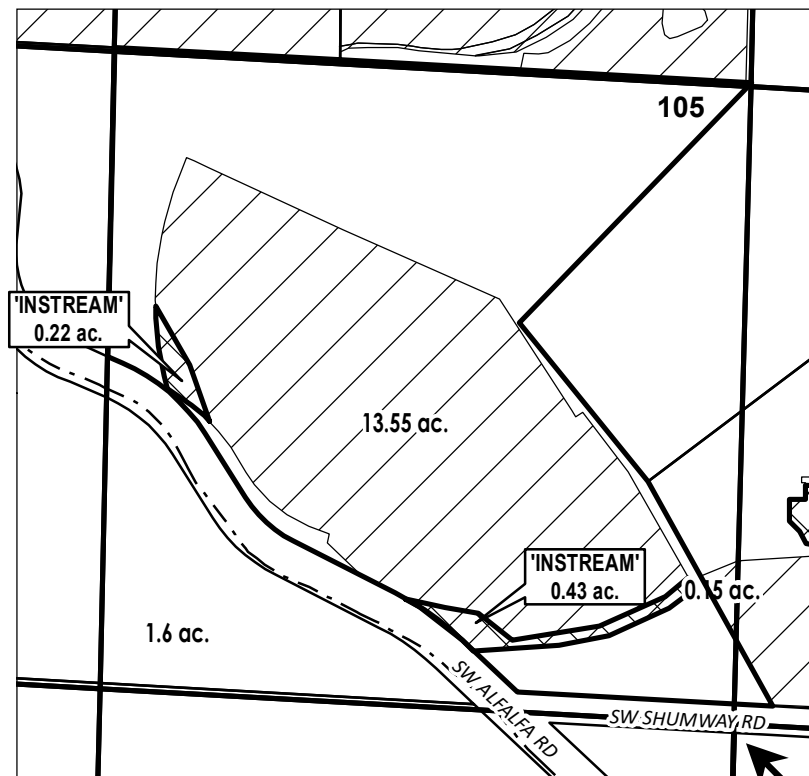
# CROOK COUNTY SEC.28 T16S R14E

SCALE - 1" = 400'



SE 1/4 OF THE NW 1/4

Received by OWRD  
March 7, 2025  
Salem, OR



# ac.	PARCELS W/ WATER RIGHTS
	EXISTING WATER RIGHTS
	INSTREAM LANDS



## APPLICATION FOR 1 YEAR INSTREAM LEASE

NAME: Rickman, Claude

TAXLOT #:105

0.65 ACRES

DATE: 1/31/2025

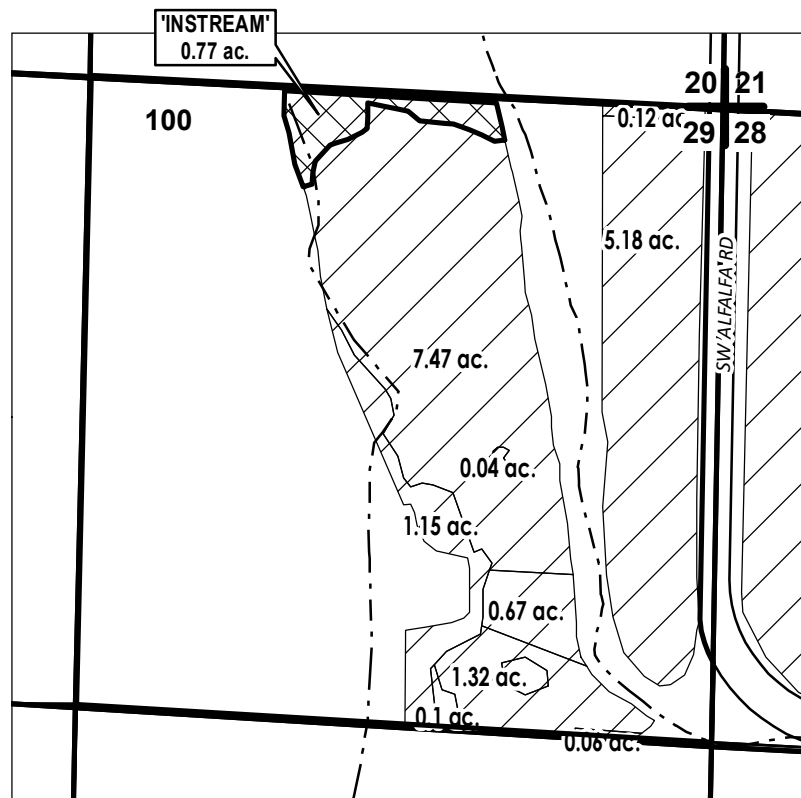
# CROOK COUNTY SEC.29 T16S R14E

SCALE - 1" = 400'



NE 1/4 OF THE NE 1/4

Received by OWRD  
March 7, 2025  
Salem, OR



	EXISTING WATER RIGHTS
	INSTREAM LANDS



## APPLICATION FOR 1 YEAR INSTREAM LEASE

NAME: Rickman, Claude

TAXLOT #:100

0.77 ACRES

DATE: 1/31/2025



Received by OWRD  
March 7, 2025  
Salem, OR



A map of Section 1100, which is divided into two halves by a vertical line. The left half contains a large parcel of 9.53 ac. and a smaller parcel of 1.6 ac. The right half contains a large parcel of 12.5 ac. and a smaller parcel of 0.17 ac. There are three 'INSTREAM' areas: one in the top left corner (0.09 ac.), one on the left side (0.30 ac.), and one in the center-right (0.31 ac.). A road labeled 'NEFF RD' runs horizontally across the bottom. An arrow points to the bottom right corner, labeled 'S 1/4 COR'.

EXISTING WATER RIGHTS  
INSTREAM LANDS



**NAME:** Mears, Kelley

**0.7 ACRES**

DATE: 2/18/2025

# DESCHUTES COUNTY SEC.30 T17S R13E

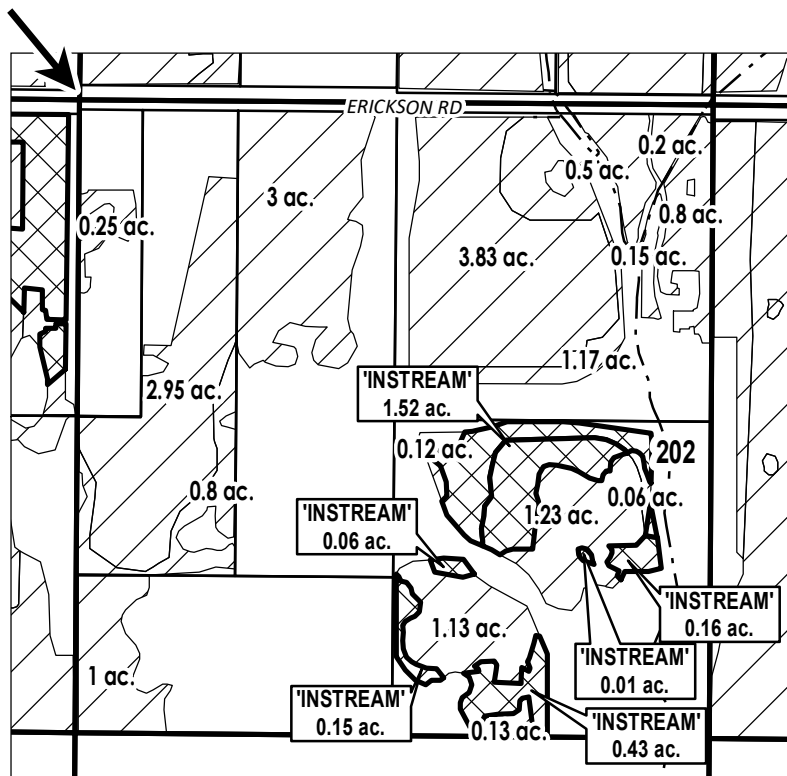
SCALE - 1" = 400'





NE 1/4 OF THE NW 1/4

Received by OWRD  
March 7, 2025  
Salem, OR

N 1/4 COR



	EXISTING WATER RIGHTS
	INSTREAM LANDS



## APPLICATION FOR 1 YEAR INSTREAM LEASE

NAME: LaFond, Gwen/Sheridan, Nicholas

TAXLOT #: 202

2.33 ACRES

DATE: 2/25/2025

# DESCHUTES COUNTY SEC.21 T17S R13E

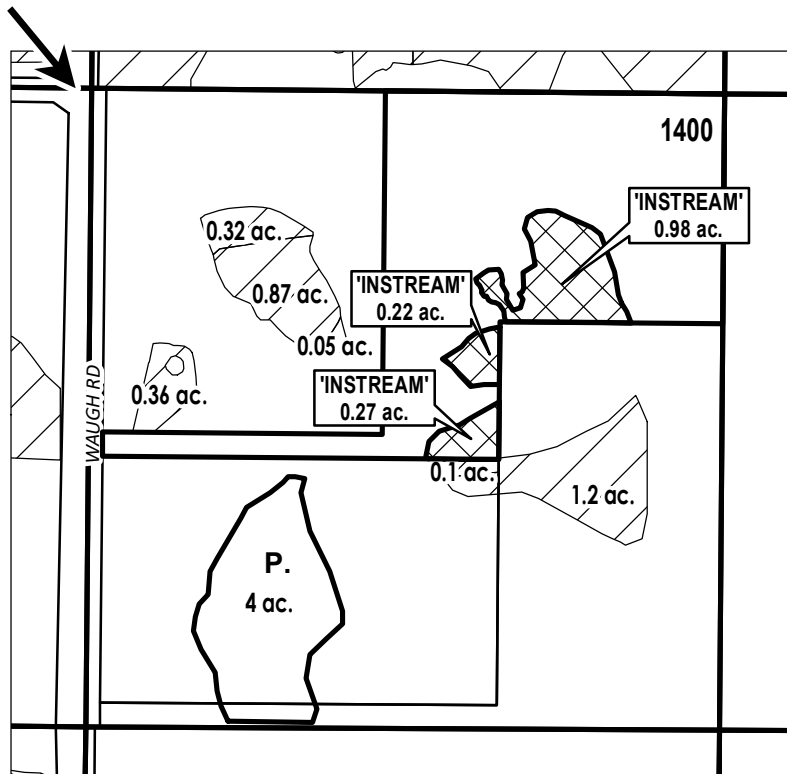
SCALE - 1" = 400'






NW 1/4 OF THE SE 1/4

Received by OWRD  
March 7, 2025  
Salem, OR

C 1/4 COR



-  POND
-  EXISTING WATER RIGHTS
-  INSTREAM LANDS



## APPLICATION FOR 1 YEAR INSTREAM LEASE

NAME: Howell, Eric

TAXLOT #: 1400

1.47 ACRES

DATE: 2/25/2025



# DESCHUTES COUNTY SEC.07 T18S R14E

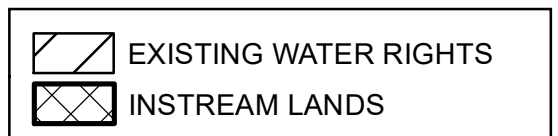
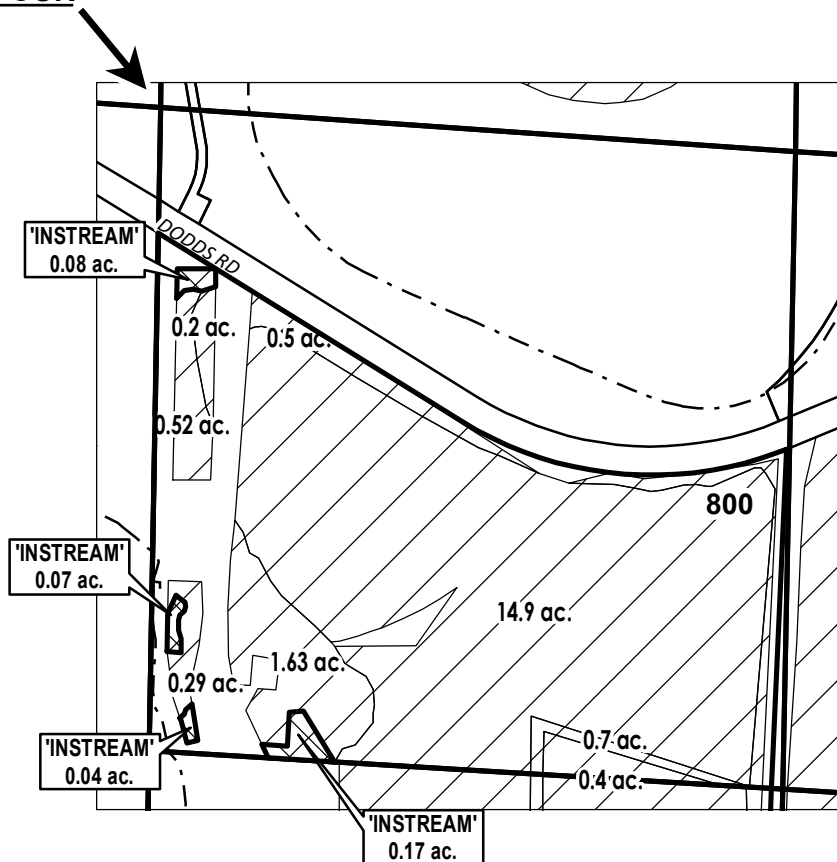
SCALE - 1" = 400'



NW 1/4 OF THE SE 1/4

Received by OWRD  
March 7, 2025  
Salem, OR

C 1/4 COR



## APPLICATION FOR 1 YEAR INSTREAM LEASE

NAME: Jinks, Walter/Joan

TAXLOT #: 800

0.36 ACRES

DATE: 3/7/2025