

Application for Permanent Water Right Transfer

OREGON



WATER RESOURCES DEPARTMENT

Oregon Water Resources Department

725 Summer Street NE, Suite A

Salem, Oregon 97301-1266

(503) 986-0900

www.oregon.gov/OWRD

Part 1 of 5 – Minimum Requirements Checklist

This transfer application will be returned if Parts 1 through 5 and all required attachments are not completed and included.

For questions, please call (503) 986-0900, and ask for Transfer Section.

RECEIVED

Check all items included with this application. (N/A = Not Applicable)

JUL 29 2022

- Part 1 – Completed Minimum Requirements Checklist.
- Part 2 – Completed Transfer Application Map Checklist.
- Part 3 – Application Fee, payable by check to the Oregon Water Resources Department, and completed Fee Worksheet, page 3. Try the new online fee calculator at: http://apps.wrd.state.or.us/apps/misc/wrd_fee_calculator.
- Part 4 – Completed Applicant Information and Signature.
- Part 5 – Information about Water Rights to be Transferred: **How many water rights are to be transferred? 1 List them here: 80150**
Please include a separate Part 5 for each water right. (See instructions on page 6)
NOTE: A separate transfer application is required for each water right unless the criteria in OAR 690-380-3220 are met.

OWRD

Attachments:

- Completed Transfer Application Map.
- Completed Evidence of Use Affidavit and supporting documentation.
- N/A Affidavit(s) of Consent from Landowner(s) (if the applicant does not own the land the water right is on.)
- N/A Supplemental Form D – For water rights served by or issued in the name of an irrigation district. Complete when the transfer applicant is not the irrigation district.
- N/A Oregon Water Resources Department's Land Use Information Form with approval and signature (or signed land use form receipt stub) from each local land use authority in which water is to be diverted, conveyed, and/or used. Not required if water is to be diverted, conveyed, and/or used only on federal lands or if all of the following apply: a) a change in place of use only, b) no structural changes, c) the use of water is for irrigation only, and d) the use is located within an irrigation district or an exclusive farm use zone.
- N/A Water Well Report/Well Log for changes in point(s) of appropriation (well(s)) or additional point(s) of appropriation.
- N/A Geologist Report for a change from a surface water point of diversion to a ground water point of appropriation (well), if the proposed well is more than 500' from the surface water source and more than 1000' upstream or downstream from the point of diversion. See OAR 690-380-2130 for requirements and applicability.

(For Staff Use Only)

WE ARE RETURNING YOUR APPLICATION FOR THE FOLLOWING REASON(S):

<input type="checkbox"/> Application fee not enclosed/insufficient	<input type="checkbox"/> Map not included or incomplete
<input type="checkbox"/> Land Use Form not enclosed or incomplete	<input type="checkbox"/> Evidence of Use Form not enclosed or incomplete
<input type="checkbox"/> Additional signature(s) required	<input type="checkbox"/> Part _____ is incomplete

Other/Explanation _____

Staff: _____ 503-_____ Date: ____/____/____

RECEIVED

JUL 11 2022

OWRD

Part 2 of 5 – Transfer Application Map

Your transfer application will be returned if any of the map requirements listed below are not met.

Please be sure that the transfer application map you submit includes all the required items and matches the existing water right map. Check all boxes that apply.

- N/A Certified Water Right Examiner (CWRE) Stamp and Original Signature. For a list of CWREs, see http://apps.wrd.state.or.us/apps/wr/cwre_license_view/. CWRE stamp and signature are not required for substitutions.
- N/A If more than three water rights are involved, separate maps are needed for each water right.
- Permanent quality printed with dark ink on good quality paper.
- The size of the map can be 8½ x 11 inches, 8½ x 14 inches, 11 x 17 inches, or up to 30 x 30 inches. For 30 x 30 inch maps, one extra copy is required.
- A north arrow, a legend, and scale.
- The scale of the map must be: 1 inch = 400 feet, 1 inch = 1,320 feet, the scale of the Final Proof/Claim of Beneficial Use Map (the map used when the permit was certificated), the scale of the county assessor map if the scale is not smaller than 1 inch = 1,320 feet, or a scale that has been pre-approved by the Department.
- Township, Range, Section, ¼ ¼, DLC, Government Lot, and other recognized public land survey lines.
- Tax lot boundaries (property lines) are required. Tax lot numbers are recommended.
- Major physical features including rivers and creeks showing direction of flow, lakes and reservoirs, roads, and railroads.
- Major water delivery system features from the point(s) of diversion/appropriation such as main pipelines, canals, and ditches.
- Existing place of use that includes separate hachuring for each water right, priority date, and use including number of acres in each quarter-quarter section, government lot, or in each quarter-quarter section as projected within government lots, donation land claims, or other recognized public land survey subdivisions. If less than the entirety of the water right is being changed, a separate hachuring is needed for lands left unchanged.
- N/A Proposed place of use that includes separate hachuring for each water right, priority date, and use including number of acres in each quarter-quarter section, government lot, or in each quarter-quarter section as projected within government lots, donation land claims, or other recognized public land survey subdivisions.
- Existing point(s) of diversion or well(s) with distance and bearing or coordinates from a recognized survey corner. This information can be found in your water right certificate or permit.
- N/A If you are proposing a change in point(s) of diversion or well(s), show the proposed location and label it clearly with distance and bearing or coordinates. If GPS coordinates are used, latitude-longitude coordinates may be expressed as either degrees-minutes-seconds with at least one digit after the decimal (example – 42°32'15.5") or degrees-decimal with five or more digits after the decimal (example – 42.53764°).

Applicant Information

APPLICANT/BUSINESS NAME Kresta Davis/Idaho Power Company			PHONE NO. 208-388-2602	ADDITIONAL CONTACT NO.
ADDRESS PO Box 70				FAX NO.
CITY Boise	STATE ID	ZIP 83707	E-MAIL KDavis2@idahopower.com	
BY PROVIDING AN E-MAIL ADDRESS, CONSENT IS GIVEN TO RECEIVE ALL CORRESPONDENCE FROM THE DEPARTMENT ELECTRONICALLY. COPIES OF THE FINAL ORDER DOCUMENTS WILL ALSO BE MAILED.				

Agent Information – The agent is authorized to represent the applicant in all matters relating to this application.

AGENT/BUSINESS NAME Paul Garvin/Garvin Hydrogeo LLC			PHONE NO. 503-347-7188	ADDITIONAL CONTACT NO.
ADDRESS 1705 Main St. Ste. 101				FAX NO.
CITY Baker City	STATE OR	ZIP 97814	E-MAIL garvin.hydrogeo@gmail.com	
BY PROVIDING AN E-MAIL ADDRESS, CONSENT IS GIVEN TO RECEIVE ALL CORRESPONDENCE FROM THE DEPARTMENT ELECTRONICALLY. COPIES OF THE FINAL ORDER DOCUMENTS WILL ALSO BE MAILED.				

Explain in your own words what you propose to accomplish with this transfer application, and why:
 Idaho Power Company requesting a change in place of use to move 1.76 acres from Copperfield Park to cover new and existing irrigated areas south of Pine Creek.
 Idaho Power Company is requesting an additional POD on the Snake River south of the Pine Creek confluence to allow irrigation of areas south of Pine Creek

Check One Box

- By signing this application, I understand that, upon receipt of the draft preliminary determination and prior to Department approval of the transfer, I will be required to provide landownership information and evidence that I am authorized to pursue the transfer as identified in OAR 690-380-4010(5); **OR**
- I affirm the applicant is a municipality as defined in ORS 540.510(3)(b) and that the right is in the name of the municipality or a predecessor; **OR**
- I affirm the applicant is an entity with the authority to condemn property and is acquiring by condemnation the property to which the water right proposed for transfer is appurtenant and have supporting documentation.

RECEIVED

JUL 29 2022

OWRD

RECEIVED

JUL 11 2022

OWRD

By my signature below, I confirm that I understand:

- Prior to Department approval of the transfer application, I may be required to submit payment to the Department for publication of a notice in a newspaper with general circulation in the area where the water right is located, once per week for two consecutive weeks. If more than one qualifying newspaper is available, I suggest publishing the notice in the following newspaper: Baker City Herald.
- Amendments to the application may only be made in response to the Department's Draft Preliminary Determination (DPD). The applicant will have a period of at least 30 days to amend the application to address any issues identified by the Department in the DPD, or to withdraw the application. Note that amendments may be subject to additional fees, pursuant to ORS 536.050.
- Failure to complete an approved change in place of use and/or change in character of use, will result in loss of the water right (OAR 690-380-6010).
- Refunds may only be granted upon request and, as set forth in ORS 536.050(4)(a), if the Director determines that a refund of all or part of a fee is appropriate in the interests of fairness to the public or necessary to correct an error of the Department.

I (we) affirm that the information contained in this application is true and accurate.



Kresta Davis
Applicant signature

Kresta Davis, Sr. Manager
Print Name (and Title if applicable)

6/11/2022
Date

Applicant signature

Print Name (and Title if applicable)

Date

Is the applicant the sole owner of the land on which the water right, or portion thereof, proposed for transfer is located? Yes No*

**If NO, include signatures of all deeded landowners (and mailing and/or e-mail addresses if different than the applicant's) or attach affidavits of consent (and mailing and/or e-mail addresses) from all landowners or individuals/entities to which the water right(s) were conveyed.*

Check the following boxes that apply:

- The applicant is responsible for completion of change(s). Notices and correspondence should continue to be sent to the applicant.
- The receiving landowner will be responsible for completing the proposed change(s) after the final order is issued. Copies of notices and correspondence should be sent to this landowner.
- Both the receiving landowner and applicant will be responsible for completion of change(s). Copies of notices and correspondence should be sent to this landowner and the applicant.

At this time, are the lands in this transfer application in the process of being sold? Yes No

If YES, and you know who the new landowner will be, please complete the receiving landowner information table below. If you do not know who the new landowner will be, then a request for assignment will have to be filed for at a later date.

If a property sells, the certificated water right(s) located on the land belong to the new owner, unless a sale agreement or other document states otherwise. For more information see: https://www.oregon.gov/owrd/WRDFormsPDF/Transfer_Property_Transactions.pdf

RECEIVING LANDOWNER NAME			PHONE NO.	ADDITIONAL COMMENTS NO. RECEIVED
ADDRESS			RECEIVED	FAX NO. JUL 11 2022
CITY	STATE	ZIP	E-MAIL JUL 29 2022	OWRD
Describe any special ownership circumstances: OWRD				
The confirming Certificate shall be issued in the name of: <input type="checkbox"/> Applicant <input type="checkbox"/> Receiving Landowner				

Check here if any of the water rights proposed for transfer are or will be located within or served by an irrigation or other water district. (Tip: Complete and attach Supplemental Form D.)

IRRIGATION DISTRICT NAME	ADDRESS	
CITY	STATE	ZIP

Check here if water for any of the rights supplied under a water service agreement or other contract for stored water with a federal agency or other entity.

ENTITY NAME	ADDRESS	
CITY	STATE	ZIP



To meet State Land Use Consistency Requirements, you must list all county, city, municipal corporation, or tribal governments within whose jurisdiction water will be diverted, conveyed or used.

ENTITY NAME Baker County	ADDRESS 1995 3rd St	
CITY Baker City	STATE OR	ZIP 97814

ENTITY NAME	ADDRESS	
CITY	STATE	ZIP

RECEIVED

JUL 29 2022

OWRD

RECEIVED

JUL 11 2022

OWRD

RECEIVED

JUL 11 2022

Part 5 of 5 – Water Right Information

CERTIFICATE # 80150

OWRD RECEIVED

JUL 29 2022

Description of Water Delivery System

System capacity: 0.3 cubic feet per second (cfs) OR _____ gallons per minute (gpm)

OWRD

Describe the current water delivery system or the system that was in place at some time within the last five years. Include information on the pumps, canals, pipelines, and sprinklers used to divert, convey, and apply the water at the authorized place of use. Snake River water is appropriated from two points of diversion in the Snake River then conveyed to the irrigated areas via buried mainline. Irrigation is accomplished using landscape sprinklers.

Table 1. Location of Authorized and Proposed Point(s) of Diversion (POD) or Appropriation (POA) (Note: If the POD/POA name is not specified on the certificate, assign it a name or number here.)

Table with 11 columns: POD/POA Name or Number, Is this POD/POA Authorized on the Certificate or is it Proposed?, If POA, OWRD Well Log ID# (or Well ID Tag # L-___), Twp, Rng, Sec, 1/4, 1/4, Tax Lot, DLC or Gov't Lot, Measured Distances (from a recognized survey corner). Rows include Park Intake and South Intake.

Check all type(s) of change(s) proposed below (change "CODES" are provided in parentheses):

- Place of Use (POU) [checked]
Character of Use (USE) []
Point of Diversion (POD) []
Additional Point of Diversion (APOD) [checked]
Surface Water POD to Ground Water POA (SW/GW) []
Supplemental Use to Primary Use (S to P) []
Point of Appropriation/Well (POA) []
Additional Point of Appropriation (APOA) []
Substitution (SUB) []
Government Action POD (GOV) []

Will all of the proposed changes affect the entire water right?

- Yes [] Complete only the Proposed ("to" or "on" lands) section of Table 2 on the next page. Use the "CODES" listed above to describe the proposed changes.
No [checked] Complete all of Table 2 to describe the portion of the water right to be changed.

Please use and attach additional pages of Table 2 as needed.
See page 6 for instructions.

Do you have questions about how to fill-out the tables?
Contact the Department at 503-986-0900 and ask for Transfer Staff.

Table 2. Description of Changes to Water Right Certificate # 80150

List the change proposed for the acreage in each ¼ ¼. If more than one change is proposed, specify the acreage associated with each change.
If there is more than one POD/POA involved in the proposed changes, specify the acreage associated with each POD/POA.

AUTHORIZED (the "from" or "off" lands) The listing that appears on the certificate BEFORE PROPOSED CHANGES List only that part or portion of the water right that will be changed.											Proposed Changes (see "CODES" from previous page)	PROPOSED (the "to" or "on" lands) The listing as it would appear AFTER PROPOSED CHANGES are made.											
Twp	Rng	Sec	¼ ¼	Tax Lot	Gvt Lot or DLC	Acres	Type of USE listed on Certificate	POD(s) or POA(s) (name or number from Table 1)	Priority Date	Twp		Rng	Sec	¼ ¼	Tax Lot	Gvt Lot or DLC	Acres	New Type of USE	POD(s)/ POA(s) to be used (from Table 1)	Priority Date			
EXAMPLE																							
2	S	9	E 15 NE NW	100		15.0	Irrigation	POD #1 POD #2	1901	POU/POD	2	S	9	E 1 NW NW	500	1	10.0		POD #5	1901			
											2	S	9	E 2 SW NW	500		5.0		POD #6	1901			
7	S	48	E 9 SE NW	100	Lot 3	0.33	Irrigation	Park intake	1988	POU/ APOD	7	S	48	E 9 SE NW	100	Lot 3	0.74	Irrigation	South Intake	1988			
7	S	48	E 9 NW NW	100	Lot 5	0.95	Irrigation	Park intake	1988	POU/APOD	7	S	48	E 9 SW NW	100	Lot 4	0.33	Irrigation	South Intake	1988			
										POU/APOD	7	S	48	E 9 NE SW	100		0.21	Irrigation	South Intake	1988			
TOTAL ACRES:						1.28						TOTAL ACRES:						1.28					

Additional remarks:_____.

SUPERSEDING

For Place of Use or Character of Use Changes

Are there other water right certificates, water use permits or ground water registrations associated with the "from" or the "to" lands? Yes No

If YES, list the certificate, water use permit, or ground water registration numbers: _____.



Pursuant to ORS 540.510, any "layered" water use such as an irrigation right that is supplemental to a primary right proposed for transfer must be included in the transfer or be cancelled. Any change to a ground water registration must be filed separately in a ground water registration modification application.

For Substitution (ground water supplemental irrigation will be substituted for surface water primary irrigation)

Ground water supplemental Permit or Certificate # _____;

Surface water primary Certificate # _____.

RECEIVED

JUL 29 2022

For a change from Supplemental Irrigation Use to Primary Irrigation Use

Identify the primary certificate to be cancelled. Certificate # _____

OWRD

For a change in point(s) of appropriation (well(s)) or additional point(s) of appropriation:

Well log(s) are attached for each authorized and proposed well(s) that are clearly labeled and associated with the corresponding well(s) in Table 1 above and on the accompanying application map.

Tip: You may search for well logs on the Department's web page at:

http://apps.wrd.state.or.us/apps/gw/well_log/Default.aspx

AND/OR

Describe the construction of the authorized and proposed well(s) in Table 3 for any wells that do not have a well log. For *proposed wells not yet constructed or built*, provide "a best estimate" for each requested information element in the table. The Department recommends you consult a licensed well driller, geologist, or certified water right examiner to assist with assembling the information necessary to complete Table 3.

Table 3. Construction of Point(s) of Appropriation

Any well(s) in this listing must be clearly tied to corresponding well(s) described in Table 1 and shown on the accompanying application map. Failure to provide the information will delay the processing of your transfer application until it is received. The information is necessary for the department to assess whether the proposed well(s) will access the same source aquifer as the authorized point(s) of appropriation (POA). The Department is prohibited by law from approving POA changes that do not access the same source aquifer.

Proposed or Authorized POA Name or Number	Is well already built? (Yes or No)	If an existing well: OWRD Well ID Tag No. L_____	Total well depth	Casing Diameter	Casing Intervals (feet)	Seal depth(s) (intervals)	Perforated or screened intervals (in feet)	Static water level of completed well (in feet)	Source aquifer (sand, gravel, basalt, etc.)	Well-specific rate (cfs or gpm). If less than full rate of water right
NA										

RECEIVED

JUL 11 2022

OWRD



September 30, 2020

Idaho Department of Water Resources
322 E Front Street, Ste 648
Boise, Idaho 83720-0098

Subject: Idaho Power Company Representation

RECEIVED

JUL 11 2022

OWRD

RECEIVED

JUL 29 2022

OWRD

Kresta Davis, as representative of Idaho Power in matters associated with the company's water rights and water rentals and leases, has authorization to sign forms, applications and requests on behalf of the company. Please let me know if you have any questions or concerns

Sincerely,

Ryan Adelman

Vice President of Power Supply

Application for Water Right Transfer

Evidence of Use Affidavit



Oregon Water Resources Department
 725 Summer Street NE, Suite A
 Salem, Oregon 97301-1266
 (503) 986-0900
 www.wrd.state.or.us

Please print legibly or type. Be as specific as possible. Attach additional pages if you need more spacing. Supporting documentation must be attached.

State of Oregon)
)
 County of BAKER)
 I, David Blevins, in my capacity as Hydrologist
 mailing address PO BOX 70, BOISE, ID 83707
 telephone number (208) 388-5292, being first duly sworn depose and say:

RECEIVED
 JUL 11 2022
 OWRD

RECEIVED
 JUL 29 2022
 OWRD

1. My knowledge of the exercise or status of the water right is based on (check one):

- Personal observation Professional expertise

2. I attest that:

- Water was used during the previous five years on the entire place of use for Certificate # _____; OR
 My knowledge is specific to the use of water at the following locations within the last five years:

Certificate #	Township		Range		Mer	Sec	¼ ¼		Gov't Lot or DLC	Acres (if applicable)
80150	7	S	48	E	WM	8	SE	NW	Lot 3	0.75
80150	7	S	48	E	WM	8	SW	NW	Lot 4	6.96
80150	7	S	48	E	WM	8	NE	SW	Lot 5	0.95

OR

- Confirming Certificate # _____ has been issued within the past five years; OR
 Part or all of the water right was leased instream at some time within the last five years. The instream lease number is: _____ (Note: If the entire right proposed for transfer was not leased, additional evidence of use is needed for the portion not leased instream.); OR
 The water right is not subject to forfeiture and documentation that a presumption of forfeiture for non-use would be rebutted under ORS 540.610(2) is attached.
 Water has been used at the actual current point of diversion or appropriation for more than 10 years for Certificate # _____ (For Historic POD/POA Transfers)

(continues on reverse side)

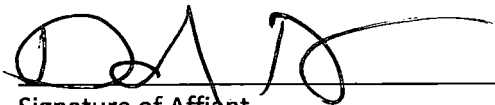
3. The water right was used for: (e.g., crops, pasture, etc.): AESTHETIC IRRIGATION

4. I understand that if I do not attach one or more of the documents shown in the table below to support the above statements, my application will be considered incomplete.

RECEIVED


JUL 29 2022


6/1/2022
Date


Signature of Affiant

OWRD

Signed and sworn to (or affirmed) before me this 1st day of June, 2022




Notary Public for ~~Oregon~~ Idaho

My Commission Expires: 6/5/2027

Supporting Documents	Examples
<input type="checkbox"/> Copy of a water right certificate that has been issued within the last five years. (not a remaining right certificate)	Copy of confirming water right certificate that shows issue date
<input type="checkbox"/> Copies of receipts from sales of irrigated crops or for expenditures related to use of water	<ul style="list-style-type: none"> • Power usage records for pumps associated with irrigation use • Fertilizer or seed bills related to irrigated crops • Farmers Co-op sales receipt
<input type="checkbox"/> Records such as FSA crop reports, irrigation district records, NRCS farm management plan, or records of other water suppliers	<ul style="list-style-type: none"> • District assessment records for water delivered • Crop reports submitted under a federal loan agreement • Beneficial use reports from district • IRS Farm Usage Deduction Report • Agricultural Stabilization Plan • CREP Report
<input checked="" type="checkbox"/> Aerial photos containing sufficient detail to establish location and date of photograph <p style="text-align: center;">RECEIVED JUL 11 2022 OWRD</p>	<p>Multiple photos can be submitted to resolve different areas of a water right. If the photograph does not print with a "date stamp" or without the source being identified, the date of the photograph and source should be added.</p> <p>Sources for aerial photos: OSU – www.oregonexplorer.info/imagery OWRD – www.wrd.state.or.us Google Earth – earth.google.com TerraServer – www.terra-server.com</p>
<input type="checkbox"/> Approved Lease establishing beneficial use within the last 5 years	Copy of instream lease or lease number

Land Use Information Form



Oregon Water Resources Department
725 Summer Street NE, Suite A
Salem, Oregon 97301-1266
(503) 986-0900
www.wrd.state.or.us

RECEIVED

JUL 29 2022

NOTE TO APPLICANTS

OWRD

In order for your application to be processed by the Water Resources Department (WRD), this Land Use Information Form must be completed by a local government planning official in the jurisdiction(s) where your water right will be used and developed. The planning official may choose to complete the form while you wait, or return the receipt stub to you. Applications received by WRD without the Land Use Form or the receipt stub will be returned to you. Please be aware that your application will not be approved without land use approval.

This form is NOT required if:

- 1) Water is to be diverted, conveyed, and/or used only on federal lands; **OR**
- 2) The application is for a water right transfer, allocation of conserved water, exchange, permit amendment, or ground water registration modification, and **all** of the following apply:
 - a) The existing and proposed water use is located entirely within lands zoned for exclusive farm-use or within an irrigation district;
 - b) The application involves a change in place of use only;
 - c) The change does not involve the placement or modification of structures, including but not limited to water diversion, impoundment, distribution facilities, water wells and well houses; **and**
 - d) The application involves irrigation water uses only.

NOTE TO LOCAL GOVERNMENTS

The person presenting the attached Land Use Information Form is applying for or modifying a water right. The Water Resources Department (WRD) requires its applicants to obtain land-use information to be sure the water rights do not result in land uses that are incompatible with your comprehensive plan. Please complete the form or detach the receipt stub and return it to the applicant for inclusion in their water right application. You will receive notice once the applicant formally submits his or her request to the WRD. The notice will give more information about WRD's water rights process and provide additional comment opportunities. You will have 30 days from the date of the notice to complete the land-use form and return it to the WRD. If no land-use information is received from you within that 30-day period, the WRD may presume the land use associated with the proposed water right is compatible with your comprehensive plan. Your attention to this request for information is greatly appreciated by the Water Resources Department. If you have any questions concerning this form, please contact the WRD's Customer Service Group at 503-986-0801.

RECEIVED

JUL 11 2022

OWRD

Land Use Information Form



Oregon Water Resources Department
 725 Summer Street NE, Suite A
 Salem, Oregon 97301-1266
 (503) 986-0900
 www.wrd.state.or.us

RECEIVED

JUL 29 2022

Applicant(s): Idaho Power Company

Mailing Address: PO Box 70

City: Boise

State: ID

Zip Code: 83707

Daytime Phone: _____

OWRD

A. Land and Location

Please include the following information for all tax lots where water will be diverted (taken from its source), conveyed (transported), and/or used or developed. Applicants for municipal use, or irrigation uses within irrigation districts may substitute existing and proposed service-area boundaries for the tax-lot information requested below.

Township	Range	Section	¼ ¼	Tax Lot #	Plan Designation (e.g., Rural Residential/RR-5)	Water to be:			Proposed Land Use:
<u>7S</u>	<u>48E</u>	<u>9</u>	<u>SE</u> <u>NW</u>	<u>0100</u>	<u>RSA</u>	<input checked="" type="checkbox"/> Diverted	<input checked="" type="checkbox"/> Conveyed	<input checked="" type="checkbox"/> Used	<u>RSA</u>
<u>7S</u>	<u>48E</u>	<u>9</u>	<u>SW</u> <u>NW</u>	<u>0100</u>	<u>RSA</u>	<input type="checkbox"/> Diverted	<input checked="" type="checkbox"/> Conveyed	<input checked="" type="checkbox"/> Used	<u>RSA</u>
<u>7S</u>	<u>48E</u>	<u>9</u>	<u>NE</u> <u>NW</u>	<u>0100</u>	<u>RSA</u>	<input type="checkbox"/> Diverted	<input checked="" type="checkbox"/> Conveyed	<input checked="" type="checkbox"/> Used	<u>RSA</u>

List all counties and cities where water is proposed to be diverted, conveyed, and/or used or developed:

Baker County; Copperfield, OR

B. Description of Proposed Use

Type of application to be filed with the Water Resources Department:

- Permit to Use or Store Water
 Water Right Transfer
 Permit Amendment or Ground Water Registration Modification
 Limited Water Use License
 Allocation of Conserved Water
 Exchange of Water

Source of water: Reservoir/Pond Ground Water Surface Water (name) Snake River

Estimated quantity of water needed: 0.22 cubic feet per second gallons per minute acre-feet

Intended use of water: Irrigation Commercial Industrial Domestic for _____ household(s)
 Municipal Quasi-Municipal Instream Other _____

Briefly describe:

The property is located in Copperfield, OR. The water user, Idaho Power Company is filing paperwork with OWRD to modify their water right certificate (80150) to transfer irrigated lands and add a point of appropriation in the Snake River.

Note to applicant: If the Land Use Information Form cannot be completed while you wait, please have a local government representative sign the receipt at the bottom of the next page and include it with the application filed with the Water Resources Department.

See bottom of Page 3. →

For Local Government Use Only

The following section must be completed by a planning official from each county and city listed unless the project will be located entirely within the city limits. In that case, only the city planning agency must complete this form. This deals only with the local land-use plan. Do not include approval for activities such as building or grading permits.

Please check the appropriate box below and provide the requested information

- Land uses to be served by the proposed water uses (including proposed construction) are allowed outright or are not regulated by your comprehensive plan. Cite applicable ordinance section(s): RCZO 550.03
- Land uses to be served by the proposed water uses (including proposed construction) involve discretionary land-use approvals as listed in the table below. (Please attach documentation of applicable land-use approvals which have already been obtained. Record of Action/land-use decision and accompanying findings are sufficient.) **If approvals have been obtained but all appeal periods have not ended, check "Being pursued."**

Type of Land-Use Approval Needed (e.g., plan amendments, rezones, conditional-use permits, etc.)	Cite Most Significant, Applicable Plan Policies & Ordinance Section References	Land-Use Approval:	
		<input type="checkbox"/> Obtained <input type="checkbox"/> Denied	<input type="checkbox"/> Being Pursued <input type="checkbox"/> Not Being Pursued
	RECEIVED	<input type="checkbox"/> Obtained <input type="checkbox"/> Denied	<input type="checkbox"/> Being Pursued <input type="checkbox"/> Not Being Pursued
	JUL 29 2022	<input type="checkbox"/> Obtained <input type="checkbox"/> Denied	<input type="checkbox"/> Being Pursued <input type="checkbox"/> Not Being Pursued
	OWRD	<input type="checkbox"/> Obtained <input type="checkbox"/> Denied	<input type="checkbox"/> Being Pursued <input type="checkbox"/> Not Being Pursued

Local governments are invited to express special land-use concerns or make recommendations to the Water Resources Department regarding this proposed use of water below, or on a separate sheet.

Name: Holly Kerns Title: Planning Director
 Signature: Holly Kerns Phone: 541-523-8219 Date: 5/23/22
 Government Entity: Baker County

Note to local government representative: Please complete this form or sign the receipt below and return it to the applicant. If you sign the receipt, you will have 30 days from the Water Resources Department's notice date to return the completed Land Use Information Form or WRD may presume the land use associated with the proposed use of water is compatible with local comprehensive plans.



Receipt for Request for Land Use Information

Applicant name: _____
 City or County: _____ Staff contact: _____
 Signature: _____ Phone: _____ Date: _____



1705 Main Street Suite 101
Baker City, OR 97814
Garvin.hydrogeo@gmail.com
503-347-7188

RECEIVED

JUL 11 2022

OWRD

RECEIVED

JUL 29 2022

OWRD

June 17, 2022

Oregon Water Resources Department
725 Summer St. NE, Suite A
Salem, Oregon 97301

To Whom It May Concern:

On behalf of Idaho Power Company, please see the enclosed transfer applications: Certificate 72609 Application for Historic Change in POD and Certificate 80150 Permanent WR Transfer POU/APOD.

Contact me with any questions regarding these applications.

Sincerely,

Paul F. Garvin, RG, CWRE
Garvin HydroGeo LLC

Enclosed:

- Historic Change in POD Reimbursement Authority Estimate Application (w/ \$125 fee check)
- Historic Change in POD Application (w/ \$1,360 fee check)
- Historic Change in POD Application Transfer Map
- Historic Change in POD Evidence of use affidavit and supporting documentation
- Historic Change in POD Land Use Information Form
- Historic Change in POD Watermaster Statement

- Permanent WR Transfer POU/APOD Reimbursement Authority Estimate Application (w/ \$125 fee check)
- Permanent WR Transfer POU/APOD (w/ \$2,450 fee check)
- Permanent WR Transfer POU/APOD Transfer Map
- Permanent WR Transfer POU/APOD Evidence of use affidavit and supporting documentation
- Permanent WR Transfer POU/APOD Land Use Information Form

Please use and attach additional pages of Table 2 as needed.
See page 6 for instructions.

Do you have questions about how to fill-out the tables?
Contact the Department at 503-986-0900 and ask for Transfer Staff.

Table 2. Description of Changes to Water Right Certificate # 80150

List the change proposed for the acreage in each ¼ ¼. If more than one change is proposed, specify the acreage associated with each change.
If there is more than one POD/POA involved in the proposed changes, specify the acreage associated with each POD/POA.

AUTHORIZED (the "from" or "off" lands) The listing that appears on the certificate BEFORE PROPOSED CHANGES List only that part or portion of the water right that will be changed.											Proposed Changes (see "CODES" from previous page)	PROPOSED (the "to" or "on" lands) The listing as it would appear AFTER PROPOSED CHANGES are made.																		
Twp	Rng	Sec	¼ ¼	Tax Lot	Gvt. Lot or DLC	Acres	Type of USE listed on Certificate	POD(s) or POA(s) (name or number from Table 1)	Priority Date	Twp		Rng	Sec	¼ ¼	Tax Lot	Gvt. Lot or DLC	Acres	New Type of USE	POD(s)/POA(s) to be used (from Table 1)	Priority Date										
EXAMPLE:																														
2	S	9	E	15	NE	NW	100		15.0	Irrigation	POD #1	POD #2	1901	POU/POD	2	S	9	E	1	NW	NW	500	1	10.0		POD #5	1901			
															2	S	9	E	2	SW	NW	500		5.0		POD #6	1901			
7	S	48	E	9	SE	NW	100	Lot 3	0.75	Irrigation	Park intake	1988	POU/APOD	7	S	48	E	9	SE	NW	100	Lot 3	1.27	Irrigation	South Intake	1988				
7	S	48	E	9	SW	NW	100	Lot 4	6.96	Irrigation	Park intake	1988	POU/APOD	7	S	48	E	9	SW	NW	100	Lot 4	6.99	Irrigation	Park intake	1988				
7	S	48	E	9	NW	NW	100	Lot 5	0.95	Irrigation	Park intake	1988	POU/APOD	7	S	48	E	9	NE	SW	100		0.40	Irrigation	South Intake	1988				
TOTAL ACRES:									8.66												TOTAL ACRES:									8.66

Additional remarks:_____.

SUPERSEDED

RECEIVED

JUL 29 2022

OWRD

RECEIVED

JUL 11 2022

OWRD