

District

Name Central Oregon Irrigation District

Address 1055 SW Lake Court
Redmond, OR 97756
gbrooksbank@coid.org

Change in POU
Date Filed 8-15-2022
Initial notice date 8-23-2022
DPD issued date _____
PD issued date _____
PD notice date _____
Date of FO 12/16/2022 Vol 127 Page 102
DSP 9/27/2024 133 94-97
C-Date 10/1/2024
COBU due date 10/1/2025
COBU Received date 9/17/2024
Certificate issued _____

DESCRIPTION OF WATER RIGHT(S)

Name of Stream Deschutes River; Crane Prairie Reservoir

Trib. of Columbia River; Deschutes River

Use _____ County Deschutes

Quantity of water (CFS) _____ No. of Acres _____

Name of ditch _____

App# Decree Per # v. 8 pg. 405 Cert # 94956 PR Date _____
App# S-13180 Per # S-23256 Cert # 76714 PR Date 2/28/1913
App# _____ Per # _____ Cert # _____ PR Date _____
App# _____ Per # _____ Cert # _____ PR Date _____
App# _____ Per # _____ Cert # _____ PR Date _____

FEES PAID
Date 8-15-2022 Amount \$1970.00 Receipt # 138929

FEES REFUNDED
Date _____ Amount _____ Receipt # _____

Assignments: _____

Irrigation District _____

Agent _____

CWRE _____

CC's list BOR

- Oversized map - Location



Oregon

Tina Kotek, Governor

Water Resources Department

North Mall Office Building

725 Summer St NE, Suite A

Salem, OR 97301

Phone 503 986-0900

Fax 503 986-0904

September 27, 2024

Central Oregon Irrigation District
1055 SW Lake Court
Redmond, OR 97756

Reference: Transfer Application T-14069

Enclosed is a copy of the Determination of Satisfactory Proof Final Order.

If you have any questions related to the completion of this Claim of Beneficial Use, you may contact Ann Reece, by telephone at (503) 979-3214 or by e-mail at Ann.L.Reece@water.oregon.gov.

Sincerely,

Elyse D. Richman
Water Rights Services Support
Transfers and Conservation Section

cc: Watermaster Dist. #11, Jeremy T. Giffin (via email)
U.S. Bureau of Reclamation
File

Enclosure

BEFORE THE WATER RESOURCES DEPARTMENT
FOR THE
STATE OF OREGON

In the Matter of the Completion of a Change) DETERMINATION OF SATISFACTORY PROOF
in Place of Use Under Transfer Application) OF COMPLETION FOR A PERMANENT
T-14069, Deschutes County) DISTRICT TRANSFER

Authority

Oregon Administrative Rule (OAR) 690-385-7400 describes the documentation the district must file with the Department in order to provide proof of use.

OAR 690-385-7600 provides in pertinent part that satisfactory proof shall be (a) a determination by the Department that application of water to beneficial use under the terms of the transfer final order was completed to the extent authorized, or (b) a determination by the Department that the application of water to a beneficial use under the terms of the transfer final order was completed to an extent less than authorized.

Oregon Revised Statute (ORS) 540.530(2)(a) and OAR 690-385-7600 authorize the Department to issue or modify a certificate of water right upon satisfactory proof of completion of the change or changes authorized by a final order approving a permanent district transfer.

Applicant

CENTRAL OREGON IRRIGATION DISTRICT
1055 SW LAKE COURT
REDMOND, OR 97756

Findings of Fact

1. On December 6, 2022, the Department signed a final order, which was mailed on December 7, 2022, and recorded in Special Order Volume 127, Pages 102-107, approving Transfer Application T-14069 involving Certificates 94956 and 76714. The

NOTICE OF RIGHT TO PETITION FOR RECONSIDERATION OR JUDICIAL REVIEW

This is a final order in other than contested case. This order is subject to judicial review under ORS 183.484. Any petition for judicial review must be filed within the 60-day time period specified by ORS 183.484(2). Pursuant to ORS 536.075 and OAR 137-004-0080 you may either petition for judicial review or petition the Director for reconsideration of this order. A petition for reconsideration may be granted or denied by the Director, and if no action is taken within 60 days following the date the petition was filed, the petition shall be deemed denied.

final order established October 1, 2024, as the date for completion of the authorized changes in place of use.

2. On September 17, 2024, the Department received a Claim of Beneficial Use (CBU) and associated maps from the applicant for Transfer Application T-14069 satisfying the requirements for providing proof of use under OAR 690-385-7400.
3. The Department reviewed the CBU and map(s) submitted by the applicant for Transfer Application T-14069.
4. The CBU did not contain a map of the point of diversion from the source. However, since the transfer involved the transfer of places of use only within an irrigation district and did not involve a change in the point of diversion, the existing maps on file with the Department are sufficient to identify the point of diversion from the source.
5. The proposed place of use for Certificates 94956 for primary irrigation and 76714 for supplemental irrigation as approved the final order for Transfer Application T-14069, and as recorded in Special Order Volume 127, Pages 102-107, is shown in Table 1, below:

Table 1:

IRRIGATION and SUPPLEMENTAL IRRIGATION									
Twp	Rng	Mer	Sec	Q-Q	Acres ¹	Tax Lot ²	Water User ³	Notice	POD
14 S	13 E	WM	6	NW NE	1.45	100	PECK	2022-009	11
14 S	13 E	WM	6	NE NW	1.10	100	PECK	2022-009	11
14 S	13 E	WM	8	NE NE	1.71	101	JACKSON	2022-003	11
14 S	13 E	WM	8	NE NE	0.20	102	JACKSON	2022-003	11
14 S	13 E	WM	15	SW NW	0.34	1800	MARGESON JOINT REV TRUST	2022-004	11
14 S	13 E	WM	23	SE NE	1.25	103	ABBAS	2022-001	11
14 S	13 E	WM	23	SE NE	0.25	102	ABBAS	2022-001	11
14 S	13 E	WM	26	NW SE	0.11	403	ZACHARY	2022-010	11
14 S	13 E	WM	26	SW SE	0.35	403	ZACHARY	2022-010	11
15 S	14 E	WM	26	NE NW	0.37	401	POWELL BUTTE	2022-007	1
15 S	14 E	WM	26	NE NW	0.04	500	POWELL BUTTE	2022-007	1
15 S	15 E	WM	18	SW NE	0.25	200	ALLEN	2022-012	1
16 S	14 E	WM	29	NW NE	3.60	200	LUNDY FAMILY	2022-007	1
16 S	14 E	WM	29	SW NE	0.30	200	LUNDY FAMILY	2022-007	1
16 S	14 E	WM	29	NE NW	2.13	200	LUNDY FAMILY	2022-007	1
17 S	12 E	WM	13	NW SW	1.00	100	TWEEDFAM	2022-006	1
17 S	13 E	WM	34	SW SE	2.28	100	HOPPER	2022-011	1
17 S	14 E	WM	25	NW NW	0.73	500	MWL ASSOCIATES	2022-005	1
17 S	14 E	WM	25	SW NW	1.10	500	MLW ASSOCIATES	2022-005	1

IRRIGATION and SUPPLEMENTAL IRRIGATION									
Twp	Rng	Mer	Sec	Q-Q	Acres ¹	Tax Lot ²	Water User ³	Notice	POD
17 S	14 E	WM	25	SW NW	1.29	400	NYWOOD & MERIEL	2022-005	1
17 S	14 E	WM	25	SE NW	0.40	300	NYWOOD & MERIEL	2022-005	1
18 S	13 E	WM	12	NE NW	0.40	302	BELL	2022-002	1
Total:					20.65				

¹ Acres listed in **bold** represent use in a reconfigured place of use in a contiguous tax lot with the same owner, or within the same tax lot with the same water user.

²The Tax Lot number listed in **bold** has changed since issuance of the transfer final order.

³Water users listed in **bold** are different from the water user that was listed in the transfer final order. They have been updated here to reflect the changes as shown in the CBU.

- The reconfigured changes in place of use as documented in the CBU and associated maps are determined satisfactory because the reconfigured, completed uses are under the same water right holders, are contiguous places of use, and do not enlarge the rights, and affect the same number of irrigated acres.
- Based on the review of evidence submitted by the applicant, the Department finds that the application of water to beneficial use under the terms of the transfer final order for T-14069 was completed to the extent authorized in the transfer as described in Table 1.


Conclusions of Law

- The Applicant has submitted proof of use pursuant to OAR 690-385-7400.
- Application of water to a beneficial use under the terms of the transfer final order has been made to the extent shown in Table 1, above.
- The applicant has demonstrated proof of completion under T-14069 to the satisfaction of the Department.
- The Department is authorized to issue or modify certificates of water rights involved in transfer T-14069 consistent with this determination of satisfactory proof of completion.

Now, therefore, it is ORDERED:

1. Water right Certificates 94956 and 76714 are modified as shown in Table 1, above. The Department will issue superseding certificates describing these rights when it determines it is necessary for record keeping.

Signed at Salem, Oregon on SEP 27 2024.



Lisa J. Jaramillo, Transfer and Conservation Section Manager for
IVAN GALL, DIRECTOR
Oregon Water Resources Department

Mailing Date: SEP 30 2024



September 17, 2024

Ann Reece
Oregon Water Resources Department
725 Summer St NE Ste A
Salem, OR 97301-1266

RE: Claim of Beneficial Use Transfer #T-14069

Dear Ann,

Central Oregon Irrigation District is submitting our claim of beneficial use for a permanent District transfer ("385").

Enclosed is a list of the authorized lands. Site reports are attached to each map and any specific details about the properties are contained in each site report.


Please Note: the below noted properties have had the following changes:

1. 14-13-08 NENE 00101: Map change, reduced to 1.71 acres
 - a. 14-13-08 NENE 00102: Added 0.20 acres (same owner/contiguous lot)
2. 14-13-15 SWNW 03300: County tax lot number change to 14-13-15 SWNW 01800: Ownership change for Authorized Place of Use: Margeson, Andrew/Jo to Andrew & Jo Margeson Joint Revocable Trust
3. 15-15-18 SWNE 00200: Ownership change for Authorized Place of Use: Allen, Benny Jo to Allen Family Trust
4. 16-14-29 NENW 00200: Ownership change for Authorized Place of Use: Lundy, Dwain/Pamela to Lundy Family Trust
5. 16-14-29 NWNE 00200: Ownership change for Authorized Place of Use: Lundy, Dwain/Pamela to Lundy Family Trust
6. 16-14-29 SWNE 00200: Ownership change for Authorized Place of Use: Lundy, Dwain/Pamela to Lundy Family Trust
7. 17-12-13 NWSW 00100: Slight polygon realignment for Tweedfam Investments, LLC

E-RECEIVED
09/17/2024
OWRD



The District certifies that it has inspected the place of use and confirms the change in place of use has been completed consistent with the terms and conditions of the final order approving the transfer.

 _____ Date: 9.17.24

Craig Horrell - Managing Director, Central Oregon Irrigation District



Oregon Water Resources Department
725 Summer Street NE, Suite A
Salem, Oregon 97301-1266
(503) 986-0900
www.wrd.state.or.us

District Permanent Water Right Transfer Claim of Beneficial Use

1. APPLICANT INFORMATION

District: Central Oregon Irrigation District

Contact Person: Mikaela Watson Phone: 541-548-6047

Mailing Address: 1055 SW Lake Ct.

City: Redmond State: OR Zip: 97756

E-Mail address: mwatson@coid.org

Transfer Number: T - 14069

2. WATER RIGHT(S)

Pursuant to OAR Chapter 690, Division 385, the district is submitting to the Water Resources Department this claim of beneficial use, with the appropriate fee, for the following water right(s):

NOTE: Fees do not apply if the priority date is prior to July 9, 1987.

PERMIT NUMBER	CERTIFICATE NUMBER	DECREE (name, volume, and page)	PRIMARY (P) OR SUPP (S)
-	94956		<input checked="" type="checkbox"/> P <input type="checkbox"/> S
-	76714		<input type="checkbox"/> P <input checked="" type="checkbox"/> S
-			<input type="checkbox"/> P <input type="checkbox"/> S
-			<input type="checkbox"/> P <input type="checkbox"/> S

3. AUTHORIZED POINT(S) OF DIVERSION (POD) / APPROPRIATION (POA)

The authorized point(s) of diversion / appropriation for the water right modified by the transfer are as follows:

PERMIT NUMBER	DECREE or CERTIFICATE	POD / POA #	SOURCE	LOCATION - MEASURED DISTANCES
-	94956	1	Deschutes River	SW ¼ NE ¼ SEC. 13, T. 18 S., R. 11 E., W.M.; 1520' S. & 1535' W. FROM THE NE CORNER OF SEC. 13
-	94956	11	Deschutes River	SE ¼ NE ¼ SEC. 29, T. 17 S., R. 12 E., W.M.; 650' N. AND 630' W. FROM THE E ¼ CORNER OF SEC. 29
-	76714		Crane Prairie Res.	NE ¼ NE ¼ SECTION 17, T 21 S, R 8 E, W.M.
-				

6. SIGNATURES

The district certifies that it has inspected the place of use listed in Table I, and confirms the change in place of use has been completed consistent with the terms and conditions of the final order approving the transfer.



Craig Horrell - Managing Director
Central Oregon Irrigation District

9.17.24

Date

See Table Below

P-2022-001

E-RECEIVED
09/17/2024
OWRD

AUTHORIZED PLACE OF USE

Cert/Decree	Cert/Perm	TRANSFER NBR	POD	USE	TWP	RNG	SEC	QQ	LOT	ACRES	USER NAME
PRIMARY	SUPP										
94956	76714	T-2022-009	#11	IRRIG	14	13	06	NENW	00100	1.1	Peck, Danny/Renee
94956	76714	T-2022-009	#11	IRRIG	14	13	06	NWNE	00100	1.45	Peck, Danny/Renee
94956	76714	T-2022-003	#11	IRRIG	14	13	08	NENE	00101	1.71	Jackson, Robert/Jennifer
94956	76714	T-2022-003	#11	IRRIG	14	13	08	NENE	00102	0.2	Jackson, Robert/Jennifer
94956	76714	T-2022-004	#11	IRRIG	14	13	15	SWNW	01800	0.34	Margeson, Andrew/Jo
											Andrew & Jo Margeson Joint Rev. Tr. & TL change
94956	76714	T-2022-001	#11	IRRIG	14	13	23	SENE	00103	1.25	Abbas, Jack/Janet
94956	76714	T-2022-001	#11	IRRIG	14	13	23	SENE	00102	0.25	Abbas, Jack/Janet
94956	76714	T-2022-010	#11	IRRIG	14	13	26	NWSE	00403	0.11	Russell, Zachary
94956	76714	T-2022-010	#11	IRRIG	14	13	26	SWSE	00403	0.35	Russell, Zachary
94956	76714	T-2022-007	#1	IRRIG	15	14	26	NENW	00401	0.37	Powell Butte Christian Church
94956	76714	T-2022-007	#1	IRRIG	15	14	26	NENW	00500	0.04	Powell Butte Christian Church
94956	76714	T-2022-012	#1	IRRIG	15	15	18	SWNE	00200	0.25	Allen, Benny Joe
											Allen Family Trust
94956	76714	T-2022-007	#1	IRRIG	16	14	29	NENW	00200	2.13	Lundy, Dwain/Pamela
											Lundy Family Trust
94956	76714	T-2022-007	#1	IRRIG	16	14	29	NWNE	00200	3.6	Lundy, Dwain/Pamela
											Lundy Family Trust
94956	76714	T-2022-007	#1	IRRIG	16	14	29	SWNE	00200	0.3	Lundy, Dwain/Pamela
											Lundy Family Trust
94956	76714	T-2022-006	#1	IRRIG	17	12	13	NWSW	00100	1.00	Tweedfam Investments LLC
											Polygon realignment
94956	76714	T-2022-011	#1	IRRIG	17	13	34	SWSE	00100	2.28	Hopper, Stacy/Connie
94956	76714	T-2022-005	#1	IRRIG	17	14	25	NWNW	00500	0.73	MLW Associates
94956	76714	T-2022-005	#1	IRRIG	17	14	25	SENE	00300	0.4	Wu, Nywood/Meriel Wu Trustees
94956	76714	T-2022-005	#1	IRRIG	17	14	25	SWNW	00500	1.1	MLW Associates
94956	76714	T-2022-005	#1	IRRIG	17	14	25	SWNW	00400	1.29	Wu, Nywood/Meriel Wu Trustees
94956	76714	T-2022-002	#1	IRRIG	18	13	12	NENW	00302	0.4	Bell, Gary E
								Total		20.65	

FINAL PROOF SITE REPORT

Claim of Beneficial Use

Property Owner (Applicant): Peck, Danny/Renee

Petition #: P-2022-001

Current Owner: _____

OWRD #: T-14069

Notice #: T-2022-009

P.O.D	USE	HG	TRSQQTL	ACRES
<u>W</u>	<u>IRR</u>	<u>H-25-1</u>	<u>141306NENW00100</u>	<u>1.1 ac.</u>

- Person interview (if any): _____
- Method of Irrigation: FLOOD
- Use (crops produced): CENTRAL OREGON MIX
- Method used to calculate area irrigated: GPS

- Is beneficial use achieved: Yes
 - Dated photos of beneficial use: YES
 - Are there any mapping changes: No
 - o Submit map changes to mapping for updates to ARC. Date submitted: _____
 - o Update QQ/TL changes in WWIN: _____
 - Enter use into WWIN: _____

IF INCOMPLETE:

- Failure to Prove up: _____ acres of transferred water right
- Extension Filed: _____

NOTES:

1ST Review:

Full BU Achieved

2ND Review:

3RD Review (if not complete assess \$150.00 fee):

Final Inspection by: BAXTER D/ CARY P Date: 5/23/23

FINAL PROOF SITE REPORT

Claim of Beneficial Use

Property Owner (Applicant): Peck, Danny/Renee

Petition #: P-2022-001

Current Owner: _____

OWRD #: T-14069

Notice #: T-2022-009

P.O.D	USE	HG	TRSQQTL	ACRES
<u>11</u>	<u>IRR</u>	<u>H-25-1</u>	<u>141306NWNE00100</u>	<u>1.45 ac.</u>

- Person interview (if any): _____
- Method of Irrigation: FLOOD
- Use (crops produced): PASTURE
- Method used to calculate area irrigated: Previous temp mapping for last three years

- Is beneficial use achieved: Yes
 - Dated photos of beneficial use: YES 5/23/23
 - Are there any mapping changes: No
 - Submit map changes to mapping for updates to ARC. Date submitted: _____
 - Update QQ/TL changes in WWIN: _____

- Enter use into WWIN: _____

IF INCOMPLETE:

- Failure to Prove up: _____ acres of transferred water right
- Extension Filed: _____

NOTES:

1ST Review:

Full BU Achieved

2ND Review:

3RD Review (if not complete assess \$150.00 fee):

Final Inspection by: CARY P Date: 05/23/23

DESCHUTES COUNTY
SEC.06 T14S R13E

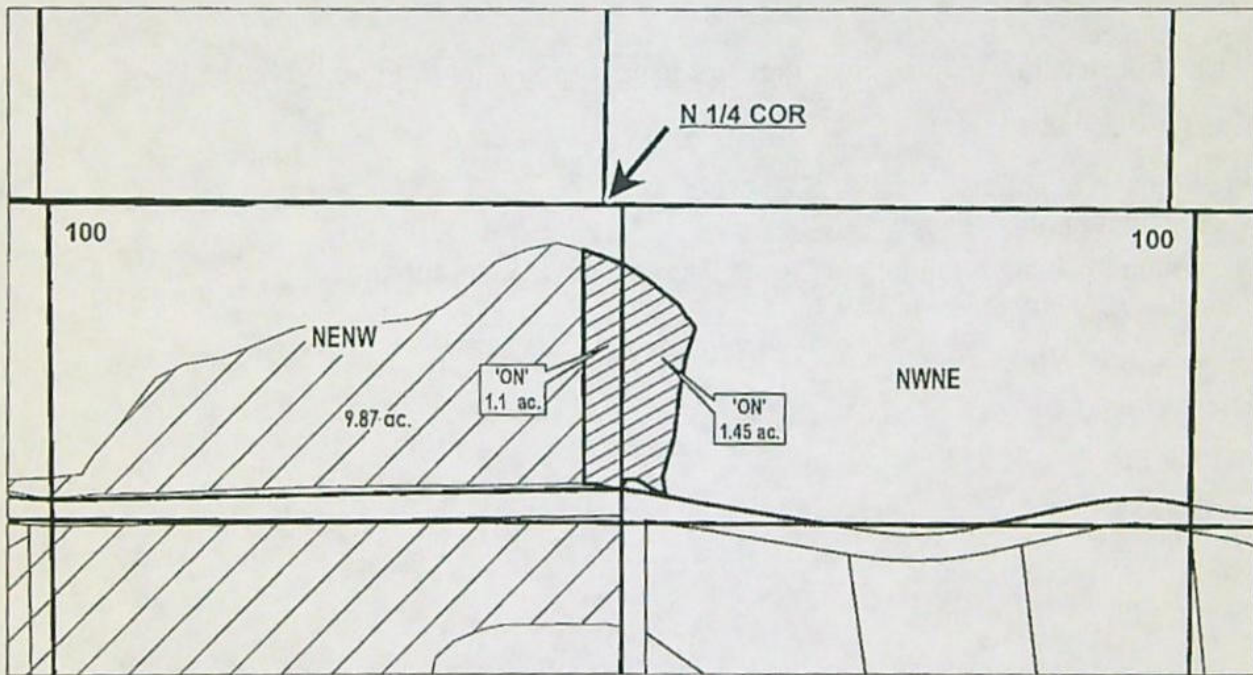
E-RECEIVED
09/17/2024
OWRD

SCALE - 1" = 400'



NE 1/4 OF THE NW 1/4; NW 1/4 OF THE NE 1/4

OWRD #: T-14069



ON LANDS
EXISTING WATER RIGHTS



FINAL PROOF MAP

NAME: Peck, Danny/Renée

TAXLOT #: 100

2.55 ACRES

DATE: 6/30/2023

FINAL PROOF SITE REPORT

Claim of Beneficial Use

Property Owner (Applicant): Peck, Danny/Renee

Petition #: P-2022-001

Current Owner: _____

OWRD #: T-14069

Notice #: T. 2022.009

P.O.D	USE	HG	TRSQQTL	ACRES
<u>11</u>	<u>IRR</u>	<u>H-25-1</u>	<u>141306NWN00100</u>	<u>1.45 ac.</u>

- Person interview (if any): _____
- Method of Irrigation: FLOOD
- Use (crops produced): PASTURE
- Method used to calculate area irrigated: Previous temp mapping for last three years

- Is beneficial use achieved: Yes
 - Dated photos of beneficial use: YES 5/23/23
 - Are there any mapping changes: No
 - o Submit map changes to mapping for updates to ARC. Date submitted: _____
 - o Update QQ/TL changes in WWIN: _____
- Enter use into WWIN: _____

IF INCOMPLETE:

- Failure to Prove up: _____ acres of transferred water right
- Extension Filed: _____

NOTES:

1ST Review:

Full BU Achieved

2ND Review:

3RD Review (if not complete assess \$150,00 fee):

Final Inspection by: CARY P Date: 05/23/23

FINAL PROOF SITE REPORT

Claim of Beneficial Use

Property Owner (Applicant): Jackson, Robert/Jennifer

Petition #: P-2022-001

Current Owner: _____

OWRD #: T-14069

Notice #: T-2022-003

P.O.D	USE	HG	TRSQQTL	ACRES
<u>PBC</u>	<u>IRR</u>	<u>H-15</u>	<u>141308NENE00101</u>	<u>1.91 ac.</u>

141308 NE NE 102

1.71 ac
0.2 ac
1.91 ac

- Person interview (if any): _____
- Method of Irrigation: Pump / Flood
- Use (crops produced): Pasture
- Method used to calculate area irrigated: Visual

Is beneficial use achieved: _____

Dated photos of beneficial use: SV1 7-7-23

Are there any mapping changes: yes

o Submit map changes to mapping for updates to ARC. Date submitted: _____

o Update QQ/TL changes in WWIN: _____

Enter use into WWIN: _____

IF INCOMPLETE:

Failure to Prove up: _____ acres of transferred water right

Extension Filed: _____

NOTES:

1ST Review:

7/7/23 .2 polygon w of new barn just S of house, .2 ac polygon around pond, & under shed on W prop boundary & receive BU yet. ≈ 1.48 acres has received BU

2ND Review:

8-26-24 Reconfigure map to T2 102 CP OK.
Patron agreed to change

3RD Review (if not complete assess \$150.00 fee):

Final Inspection by: CP

Date: 8-26-24

DESCHUTES COUNTY SEC.08 T14S R13E

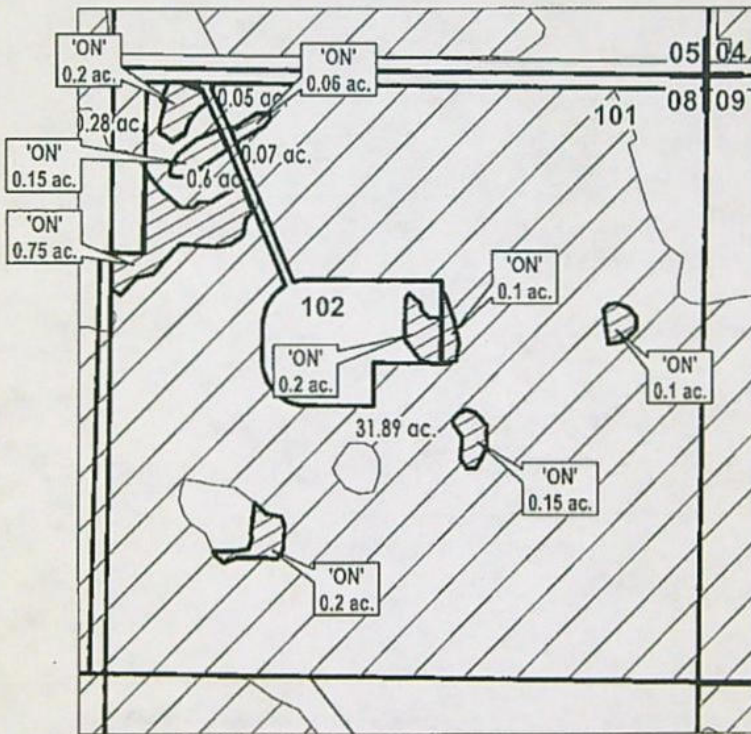
E-RECEIVED
09/17/2024
OWRD



SCALE - 1" = 400'



NE 1/4 OF THE NE 1/4

OWRD #: T-14069



 ON LANDS
 EXISTING WATER RIGHTS

FINAL PROOF MAP

NAME: Jackson, Robert/Jennifer

TAXLOT #: 101, 102

1.91 ACRES



DATE: 8/27/2024

FINAL PROOF SITE REPORT

Claim of Beneficial Use

Property Owner (Applicant): Margeson, Andrew/Jo Petition #: P-2022-001

OWRD #: T-14069

Current Owner: Andrew & Jo Margeson Joint Rev. Trust Notice #: T-2022-001

P.O.D	USE	HG	TRSQQTL	ACRES
<u>PBC</u>	<u>IRR</u>	<u>H-8-2-1</u>	<u>1800</u> <u>141315SWNW03300</u>	<u>0.7</u> ac.

- Person interview (if any): _____
- Method of Irrigation: SPRINKLER
- Use (crops produced): OTHER
- Method used to calculate area irrigated: Visual
- Is beneficial use achieved: Yes
 - Dated photos of beneficial use: YES
 - Are there any mapping changes: No
 - Submit map changes to mapping for updates to ARC. Date submitted: _____
 - Update QQ/TL changes in WWIN: _____
 - Enter use into WWIN: _____

IF INCOMPLETE:

- Failure to Prove up: _____ acres of transferred water right
- Extension Filed: _____

NOTES:

1ST Review:

Full BU Achieved

2ND Review:

3RD Review (if not complete assess \$150.00 fee):

Final Inspection by: CARY P Date: 7/26/23

DESCHUTES COUNTY SEC.15 T14S R13E

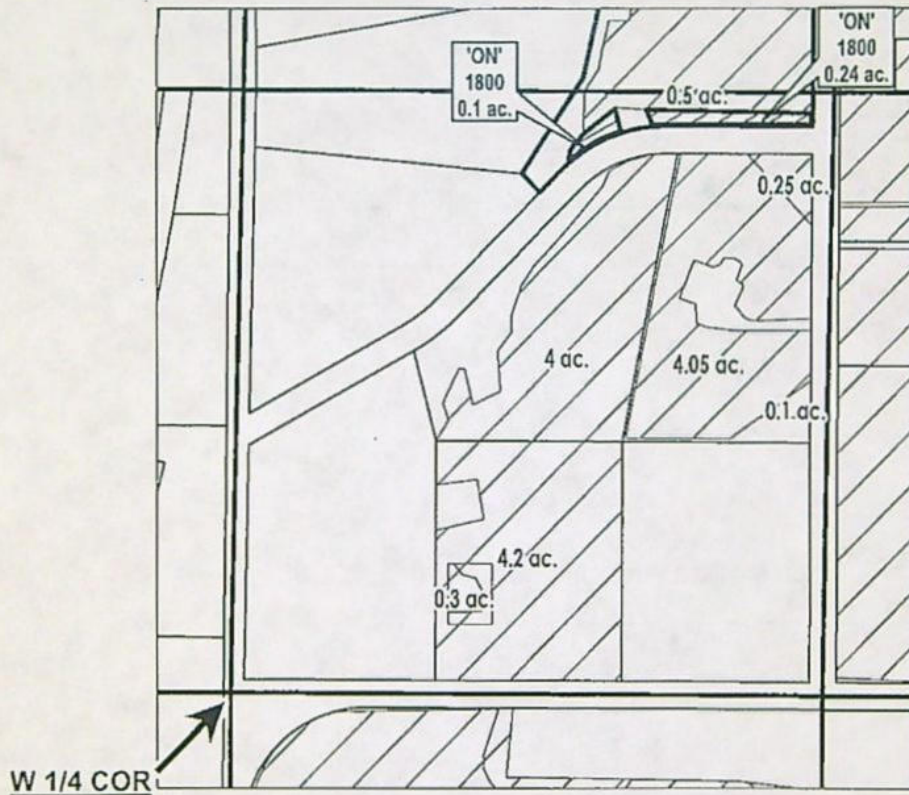
E-RECEIVED
09/17/2024
OWRD

SCALE - 1" = 400'



SW 1/4 OF THE NW 1/4

OWRD #: T-14069



	ON LANDS
	EXISTING WATER RIGHTS



FINAL PROOF MAP

NAME: Andrew and Jo Margeson Joint Revocable Trust

TAXLOT #: 1800

0.34 ACRES

DATE: 9/12/2024

FINAL PROOF SITE REPORT

Claim of Beneficial Use

Property Owner (Applicant): Abbas, Jack/Janet

Petition #: P-2022-001

OWRD #: T-14069

Current Owner: _____

Notice #: T-2022-001

P.O.D	USE	HG	TRSQQTL	ACRES
<u>PBC</u>	<u>IRR</u>	<u>J-3-1</u>	<u>141323SENE00103</u>	<u>1.25 ac.</u>

- Person interview (if any): _____
- Method of Irrigation: PODS
- Use (crops produced): PASTURE
- Method used to calculate area irrigated: Visual
- Is beneficial use achieved: Yes
 - Dated photos of beneficial use: YES 7-7-23
 - Are there any mapping changes: No
 - o Submit map changes to mapping for updates to ARC. Date submitted: _____
 - o Update QQ/TL changes in WWIN: _____
 - Enter use into WWIN: _____

IF INCOMPLETE:

- Failure to Prove up: _____ acres of transferred water right
- Extension Filed: _____

NOTES:

1ST Review:

2ND Review:

3RD Review (if not complete assess \$150.00 fee):

Final Inspection by: CARY P Date: 7-7-23

FINAL PROOF SITE REPORT

Claim of Beneficial Use

Property Owner (Applicant): Abbas, Jack/Janet

Petition #: P-2022-001

Current Owner: _____

OWRD #: T-14069

Notice #: T-2022-001

P.O.D	USE	HG	TRSQQTL	ACRES
<u>PBC</u>	IRR	J-3-1	141323SENE00102	0.25 ac.

- Person interview (if any): _____
- Method of Irrigation: PIVOT
- Use (crops produced): HAY
- Method used to calculate area irrigated: Visual

- Is beneficial use achieved: Yes
 - Dated photos of beneficial use: YES
 - Are there any mapping changes: No
 - o Submit map changes to mapping for updates to ARC. Date submitted: _____
 - o Update QQ/TL changes in WWIN: _____
- Enter use into WWIN: _____

IF INCOMPLETE:

- Failure to Prove up: _____ acres of transferred water right
- Extension Filed: _____

NOTES:

1ST Review:

Full BU achieved. Irrigating established hay crop

2ND Review:

3RD Review (if not complete assess \$150.00 fee):

Final Inspection by: BAXTER D/ CARY P Date: 7/7/23

DESCHUTES COUNTY
SEC.23 T14S R13E

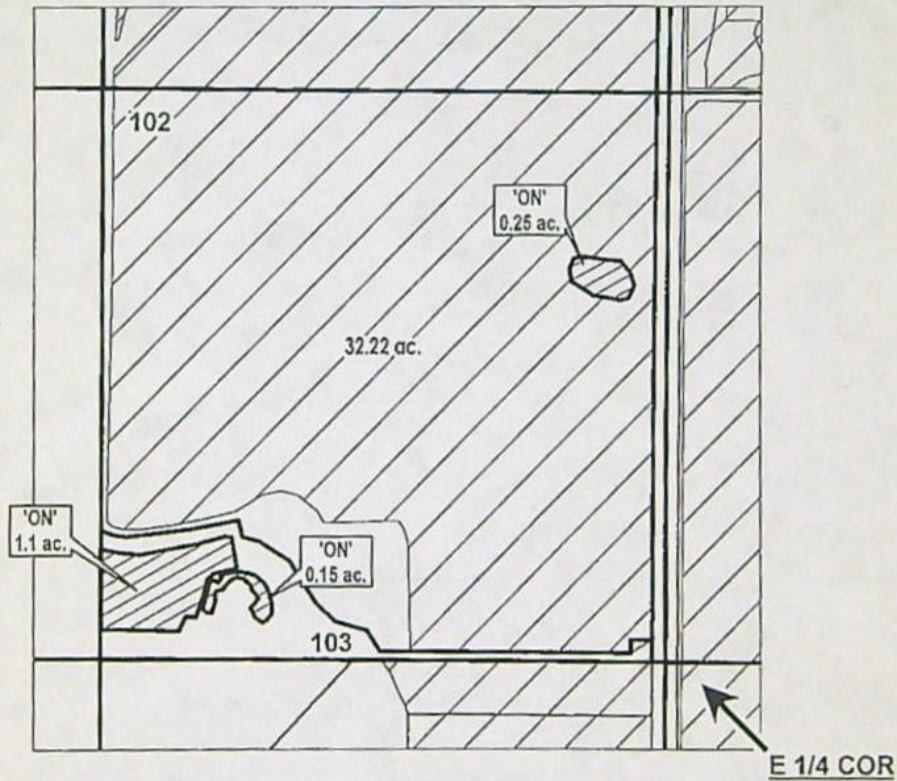
E-RECEIVED
09/17/2024
OWRD

SCALE - 1" = 400'



SE 1/4 OF THE NE 1/4

OWRD #: T-14069



	ON LANDS
	EXISTING WATER RIGHTS



FINAL PROOF MAP

NAME: Abbas, Jack/Janet

TAXLOT #: 102, 103

1.5 ACRES

DATE: 7/7/2023

E-RECEIVED
09/17/2024
OWRD

FINAL PROOF SITE REPORT

Claim of Beneficial Use

Property Owner (Applicant): Russell, Zachary

Petition #: P-2022-001

Current Owner: _____

OWRD #: T-14069

Notice #: T-2022-010

P.O.D	USE	HG	TRSQQTL	ACRES
<u>PBL</u>	<u>IRR</u>	<u>1-2</u>	<u>141326NWSE00403</u>	<u>0.11 ac.</u>

- Person interview (if any): _____
- Method of Irrigation: FLOOD
- Use (crops produced): PASTURE
- Method used to calculate area irrigated: Visual
- Is beneficial use achieved: Yes
 - Dated photos of beneficial use: Yes 7-7-23
 - Are there any mapping changes: No
 - o Submit map changes to mapping for updates to ARC. Date submitted: _____
 - o Update QQ/TL changes in WWIN: _____
 - Enter use into WWIN: _____

IF INCOMPLETE:

- Failure to Prove up: _____ acres of transferred water right
- Extension Filed: _____

NOTES:

1ST Review:

Irrigating established pasture

2ND Review:

3RD Review (if not complete assess \$150.00 fee):

Final Inspection by: BAXTER D/ CARY P Date: 7/7/23

FINAL PROOF SITE REPORT

Claim of Beneficial Use

Property Owner (Applicant): Russell, Zachary

Petition #: P-2022-001

OWRD #: T-14069

Current Owner: _____

Notice #: T-2022-010

P.O.D	USE	HG	TRSQRTL	ACRES
<u>PBC</u>	IRR	1-1, 1-2, 1-3	141326SWSE00403	0.35 ac.

- Person interview (if any): _____
- Method of Irrigation: FLOOD
- Use (crops produced): HAY
- Method used to calculate area irrigated: Visual
- Is beneficial use achieved: Yes
 - Dated photos of beneficial use: YES
 - Are there any mapping changes: No
 - Submit map changes to mapping for updates to ARC. Date submitted: _____
 - Update QQ/TL changes in WWIN: _____
 - Enter use into WWIN: _____

IF INCOMPLETE:

- Failure to Prove up: _____ acres of transferred water right
- Extension Filed: _____

NOTES:

1ST Review:

Full BU achieved. Flood irrigating established hay crop

2ND Review:

3RD Review (if not complete assess \$150.00 fee):

Final Inspection by: BAXTER D/ CARY P Date: 7/7/23

DESCHUTES COUNTY
SEC.26 T14S R13E

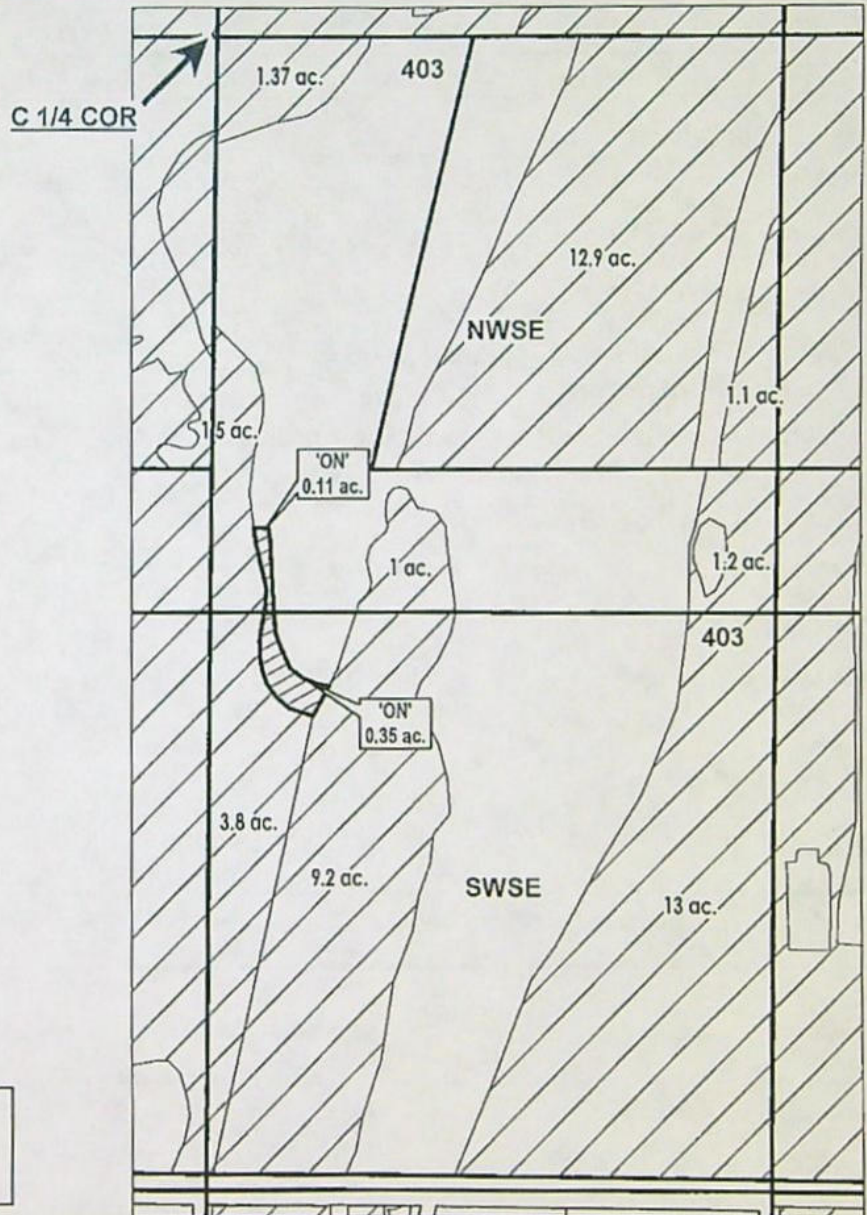
E-RECEIVED
09/17/2024
OWRD

SCALE - 1" = 400'



NW 1/4 OF THE SE 1/4; SW 1/4 OF THE SE 1/4

OWRD #: T-14069



FINAL PROOF MAP

NAME: Russell, Zachary

TAXLOT #: 403

0.46 ACRES

DATE: 7/7/2023

FINAL PROOF SITE REPORT

Claim of Beneficial Use

Property Owner (Applicant): Powell Butte Christian Church

Petition #: P-2022-001

OWRD #: T-14069

Current Owner: _____

Notice #: T-2022-007

P.O.D	USE	HG	TRSQQTL	ACRES
<u>CO</u>	<u>IRR</u>	<u>M-5-4-0, M-5-4</u>	<u>151426NENW00401</u>	<u>0.37 ac.</u>

- Person interview (if any): _____
- Method of Irrigation: Pump
- Use (crops produced): Lawn/Landscape
- Method used to calculate area irrigated: Visual
- Is beneficial use achieved: yes
- Dated photos of beneficial use: SVL 6-26-23 9-10-24 SU
- Are there any mapping changes: NO
 - Submit map changes to mapping for updates to ARC. Date submitted: _____
 - Update QQ/TL changes in WWIN: _____
- Enter use into WWIN: _____

IF INCOMPLETE:

- Failure to Prove up: _____ acres of transferred water right
- Extension Filed: _____

NOTES:

1ST Review:

6-26-23 ≈ .28 AC have received DW, need to work on yard @ house on S side of property

2ND Review:

3RD Review (if not complete assess \$150.00 fee):

Final Inspection by: CP Date: 9.10.24

FINAL PROOF SITE REPORT

Claim of Beneficial Use

Property Owner (Applicant): Powell Butte Christian Church

Petition #: P-2022-001

OWRD #: T-14069

Current Owner: _____

Notice #: T-2022-007

P.O.D	USE	HG	TRSQTL	ACRES
<u>COC</u>	<u>IRR</u>	<u>M-5-4-0, M-5-4</u>	<u>151426NENW00500</u>	<u>0.04 ac.</u>

- Person interview (if any): _____
- Method of Irrigation: Pump
- Use (crops produced): Lawn / Landscape
- Method used to calculate area irrigated: Visual
- Is beneficial use achieved: Yes
 - Dated photos of beneficial use: ~~Yes~~ No
 - Are there any mapping changes: No
 - Submit map changes to mapping for updates to ARC. Date submitted: _____
 - Update QQ/TL changes in WWIN: _____
- Enter use into WWIN: _____

IF INCOMPLETE:

- Failure to Prove up: _____ acres of transferred water right
- Extension Filed: _____

NOTES:

1ST Review:

2ND Review:

3RD Review (if not complete assess \$150.00 fee):

Final Inspection by: Baxter Davies Date: 6-26-23

CROOK COUNTY
SEC.26 T15S R14E

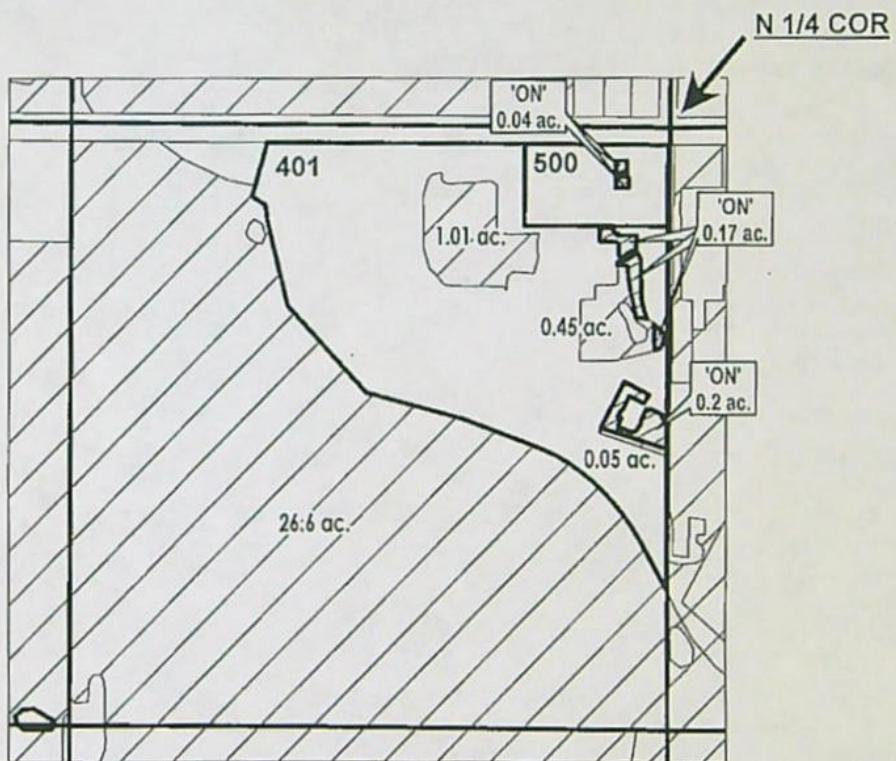
E-RECEIVED
09/17/2024
OWRD

SCALE - 1" = 400'



NE 1/4 OF THE NW 1/4

OWRD #: 14069



	EXISTING WATER RIGHTS
	ON LANDS

FINAL PROOF MAP

NAME: Powell Butte Christian Church

TAXLOT #: 401,500

0.41 ACRES



Date: 9/12/2024

E-RECEIVED
09/17/2024
OWRD

FINAL PROOF SITE REPORT

Claim of Beneficial Use

Property Owner (Applicant): Allen, Benny Joe

Petition #: P-2022-001

Current Owner: Allen Family Trust

OWRD #: T-14069

Notice #: T-2022-012

P.O.D	USE	HG	TRSQQTL	ACRES
<u>COC</u>	<u>IRR</u>	<u>COC-66-1</u>	<u>151518SWNE00200</u>	<u>0.25 ac.</u>

- Person interview (if any): _____
- Method of Irrigation: FLOOD
- Use (crops produced): PASTURE
- Method used to calculate area irrigated: Visual
- Is beneficial use achieved: Yes
 - Dated photos of beneficial use: YES
 - Are there any mapping changes: No
 - Submit map changes to mapping for updates to ARC. Date submitted: _____
 - Update QQ/TL changes in WWIN: _____
 - Enter use into WWIN: _____

IF INCOMPLETE:

- Failure to Prove up: _____ acres of transferred water right
- Extension Filed: _____

NOTES:

1ST Review:

Full bu achieved within final proof polygon 2023. Slight over irrigation

2ND Review:

3RD Review (if not complete assess \$150.00 fee):

Final Inspection by: BAXTER D

Date: 6-26-23

CROOK COUNTY SEC.18 T15S R15E

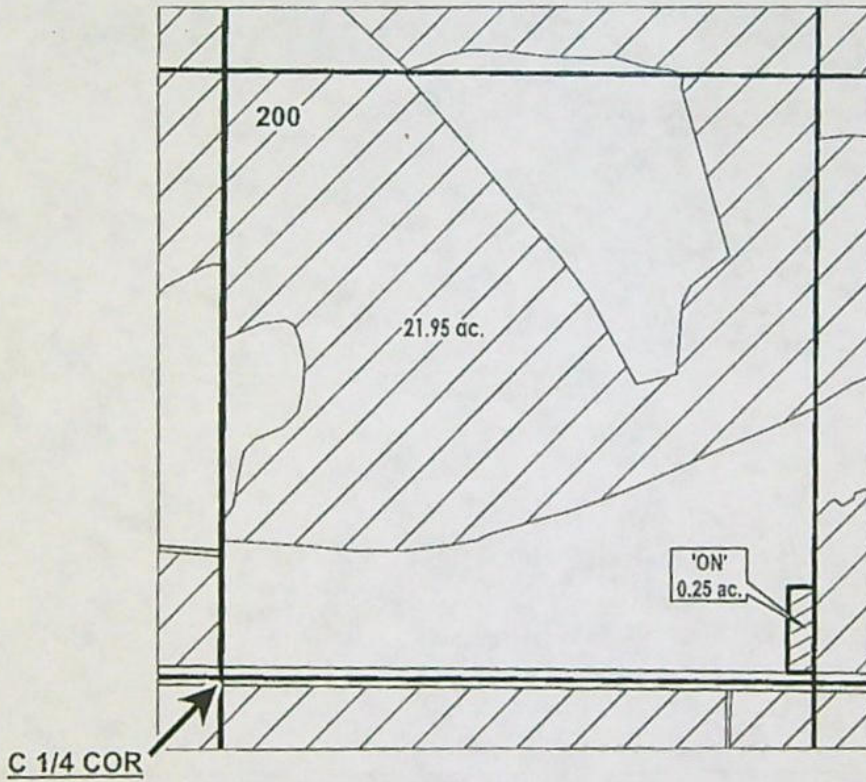
E-RECEIVED
09/17/2024
OWRD

SCALE - 1" = 400'



SW 1/4 OF THE NE 1/4

OWRD #: T-14069



	ON LANDS
	EXISTING WATER RIGHTS



FINAL PROOF MAP

NAME: Allen Family Trust

TAXLOT #: 200

0.25 ACRES

DATE: 9/12/2024

E-RECEIVED
09/17/2024
OWRD

FINAL PROOF SITE REPORT

Claim of Beneficial Use

Property Owner (Applicant): Lundy, Dwain/Pamela

Petition #: P-2022-001

Current Owner: Lundy Family Trust

OWRD #: T-14069

Notice #: _____

P.O.D	USE	HG	TRSQQTL	ACRES
	IRR	J-6	161429SWNE00200	0.3 ac.

- Person interview (if any): Lundy
- Method of Irrigation: SPRINKLER
- Use (crops produced): PASTURE
- Method used to calculate area irrigated: Visual/GPS

- Is beneficial use achieved: Yes
 - Dated photos of beneficial use: YES
 - Are there any mapping changes: No
 - Submit map changes to mapping for updates to ARC. Date submitted: _____
 - Update QQ/TL changes in WWIN: _____
 - Enter use into WWIN: _____

IF INCOMPLETE:

- Failure to Prove up: _____ acres of transferred water right
- Extension Filed: _____

NOTES:

1ST Review:

Full BU achieved.

2ND Review:

3RD Review (if not complete assess \$150.00 fee):

Final Inspection by: BAXTER D Date: 6-27-23

CROOK COUNTY SEC.29 T16S R14E

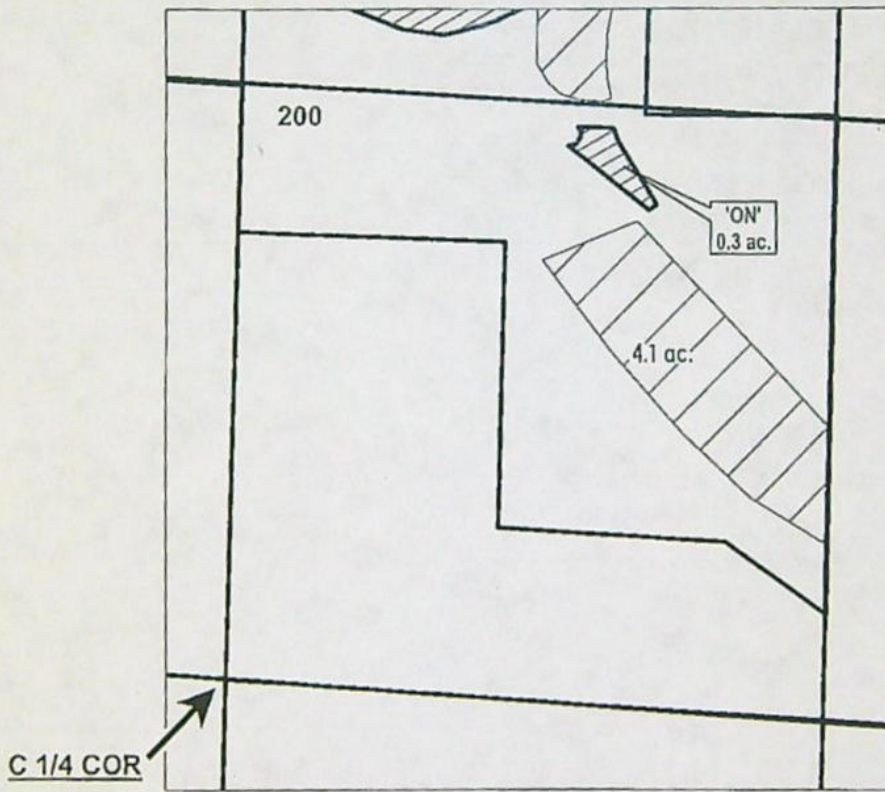
E-RECEIVED
09/17/2024
OWRD



SCALE - 1" = 400'



SW 1/4 OF THE NE 1/4

OWRD #: T-14069



	ON LANDS
	EXISTING WATER RIGHTS



FINAL PROOF MAP

NAME: Lundy Family Trust

TAXLOT #: 200

0.3 ACRES

DATE: 9/12/2024

FINAL PROOF SITE REPORT

Claim of Beneficial Use

Property Owner (Applicant): Lundy, Dwain/Pamela

Petition #: P-2022-001

OWRD #: T-14069

Current Owner: Lundy Family Trust

Notice #: T-2022-007

P.O.D	USE	HG	TRSQQTL	ACRES
<u>COC</u>	<u>IRR</u>	<u>J-6</u>	<u>161429NENW00200</u>	<u>2.13 ac.</u>

- Person interview (if any): Dwain
- Method of Irrigation: SPRINKLER
- Use (crops produced): PASTURE
- Method used to calculate area irrigated: Visual

- Is beneficial use achieved: Yes
 - Dated photos of beneficial use: YES
 - Are there any mapping changes: No
 - o Submit map changes to mapping for updates to ARC. Date submitted: _____
 - o Update QQ/TL changes in WWIN: _____
 - Enter use into WWIN: _____

IF INCOMPLETE:

- Failure to Prove up: _____ acres of transferred water right
- Extension Filed: _____

NOTES:

1ST Review:

Full BU achieved. Slight over irrigation.

2ND Review:

3RD Review (if not complete assess \$150.00 fee):

Final Inspection by: BAXTER D Date: 6-27-23

E-RECEIVED
09/17/2024
OWRD

FINAL PROOF SITE REPORT

Claim of Beneficial Use

Property Owner (Applicant): Lundy, Dwain/Pamela

Petition #: P-2022-001

Current Owner: Lundy Family Trust

OWRD #: T-14069

Notice #: _____

P.O.D	USE	HG	TRSQQTL	ACRES
	IRR	J-6	161429NWNE00200	3.6 ac.

- Person interview (if any): Lundy
- Method of Irrigation: PIVOT
- Use (crops produced): HAY
- Method used to calculate area irrigated: Visual/GPS
- Is beneficial use achieved: Yes
 - Dated photos of beneficial use: YES
 - Are there any mapping changes: No
 - o Submit map changes to mapping for updates to ARC. Date submitted: _____
 - o Update QQ/TL changes in WWIN: _____
- Enter use into WWIN: _____

IF INCOMPLETE:

- Failure to Prove up: _____ acres of transferred water right
- Extension Filed: _____

NOTES:

1ST Review:

Full BU achieved in final proof 2023 polygons

2ND Review:

3RD Review (if not complete assess \$150.00 fee):

Final Inspection by: BAXTER D Date: 6-27-23

CROOK COUNTY
SEC.29 T16S R14E

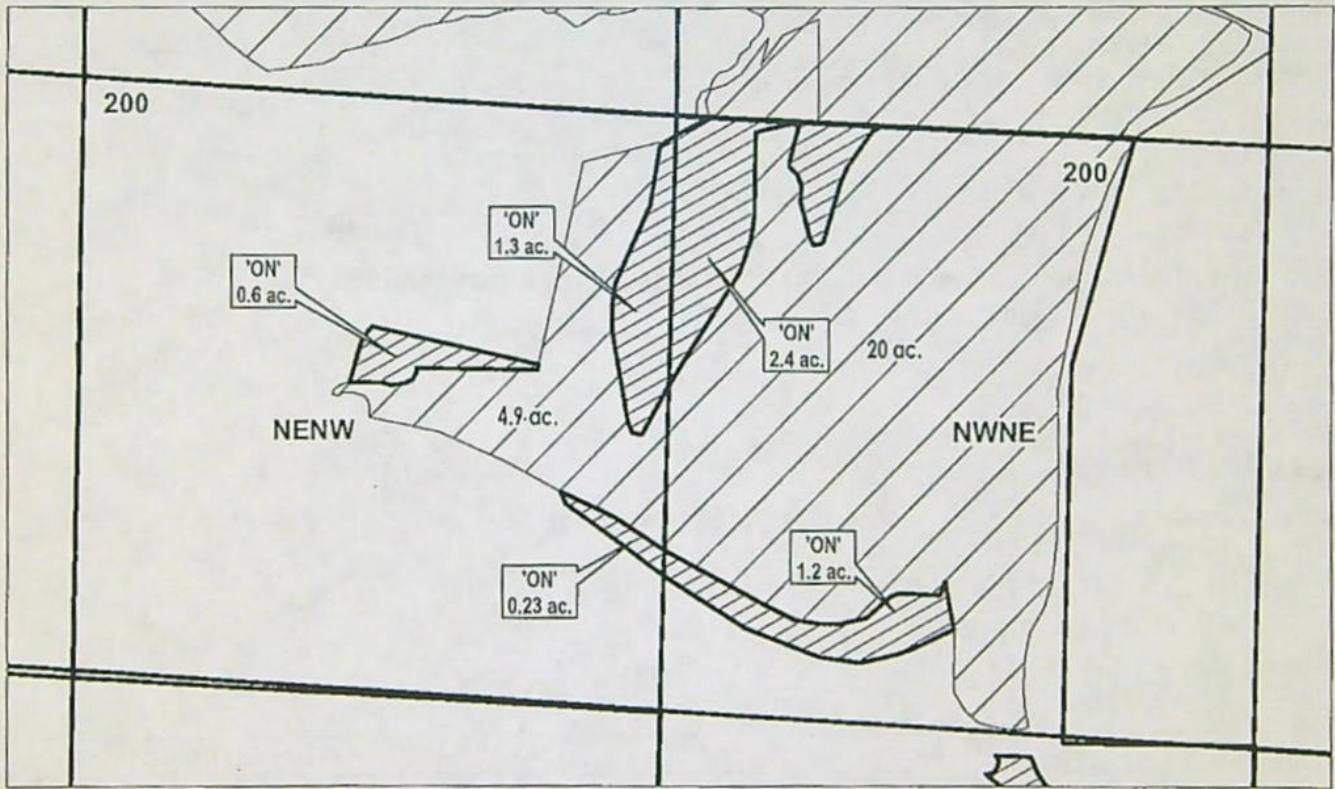
E-RECEIVED
09/17/2024
OWRD



SCALE - 1" = 400'



NE 1/4 OF THE NW 1/4; NW 1/4 OF THE NE 1/4

OWRD #: T-14069



 ON LANDS
 EXISTING WATER RIGHTS



FINAL PROOF MAP

NAME: Lundy Family Trust

TAXLOT #: 200

5.73 ACRES

DATE: 9/12/2024

FINAL PROOF SITE REPORT

Claim of Beneficial Use

Property Owner (Applicant): Tweedfam Investments LLC

Petition #: P-2022-001

Current Owner: _____

OWRD #: T-14069

Notice #: T-2022-006

P.O.D	USE	HG	TRSQQTL	ACRES
<u>COC</u>	<u>IRR</u>	<u>A-68</u>	<u>171213NWSW00100</u>	<u>1 ac.</u>

- Person interview (if any): _____
- Method of Irrigation: Flood & sprinkle
- Use (crops produced): Pasture mix
- Method used to calculate area irrigated: 1 ac GPS map
- Is beneficial use achieved: yes / complete
 - Dated photos of beneficial use: collector field maps
 - Are there any mapping changes: no
 - Submit map changes to mapping for updates to ARC. Date submitted: _____
 - Update QQ/TL changes in WWIN: _____
- Enter use into WWIN: _____

IF INCOMPLETE:

- Failure to Prove up: _____ acres of transferred water right
- Extension Filed: _____

NOTES:

1ST Review:

2ND Review:

3RD Review (if not complete assess \$150.00 fee):

Final Inspection by: Cary Penkollow Date: 6-25-24

DESCHUTES COUNTY
SEC.13 T17S R12E

E-RECEIVED
09/17/2024
OWRD

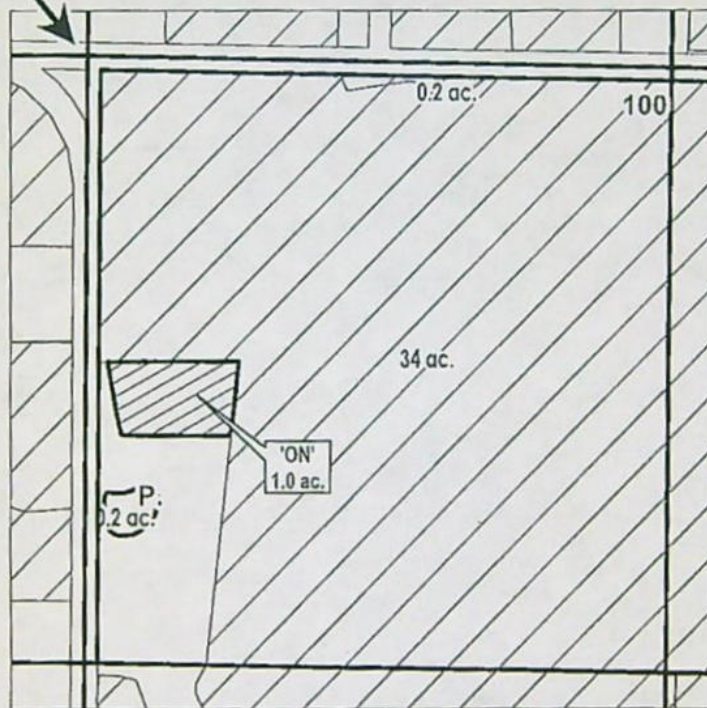
SCALE - 1" = 400'



NW 1/4 OF THE SW 1/4

OWRD #: T-14069

W 1/4 COR



	POND
	EXISTING WATER RIGHTS
	ON LANDS



FINAL PROOF MAP

NAME: TweedFam Investments LLC

TAXLOT #: 100

1.0 ACRES

Date: 9/5/2024

E-RECEIVED
09/17/2024
OWRD

FINAL PROOF SITE REPORT

Claim of Beneficial Use

Property Owner (Applicant): Hopper, Stacy/Connie

Petition #: P-2022-001

Current Owner: _____

OWRD #: T-14069

Notice #: T-2022-011

P.O.D	USE	HG	TRSQQTL	ACRES
<u>COC</u>	<u>IRR</u>	<u>D-1-5-3</u>	<u>171334SWSE00100</u>	<u>2.28 ac.</u>

- Person interview (if any): _____
- Method of Irrigation: WHEEL LINE
- Use (crops produced): PASTURE
- Method used to calculate area irrigated: GPS

- Is beneficial use achieved: Full
 - Dated photos of beneficial use: YES
 - Are there any mapping changes: No
 - o Submit map changes to mapping for updates to ARC. Date submitted: _____
 - o Update QQ/TL changes in WWIN: _____
- Enter use into WWIN: _____

IF INCOMPLETE:

- Failure to Prove up: _____ acres of transferred water right
- Extension Filed: _____

NOTES:

1ST Review:

2ND Review:

3RD Review (if not complete assess \$150.00 fee):

Final Inspection by: DAN D

Date: 7/11/2023

DESCHUTES COUNTY SEC.34 T17S R13E

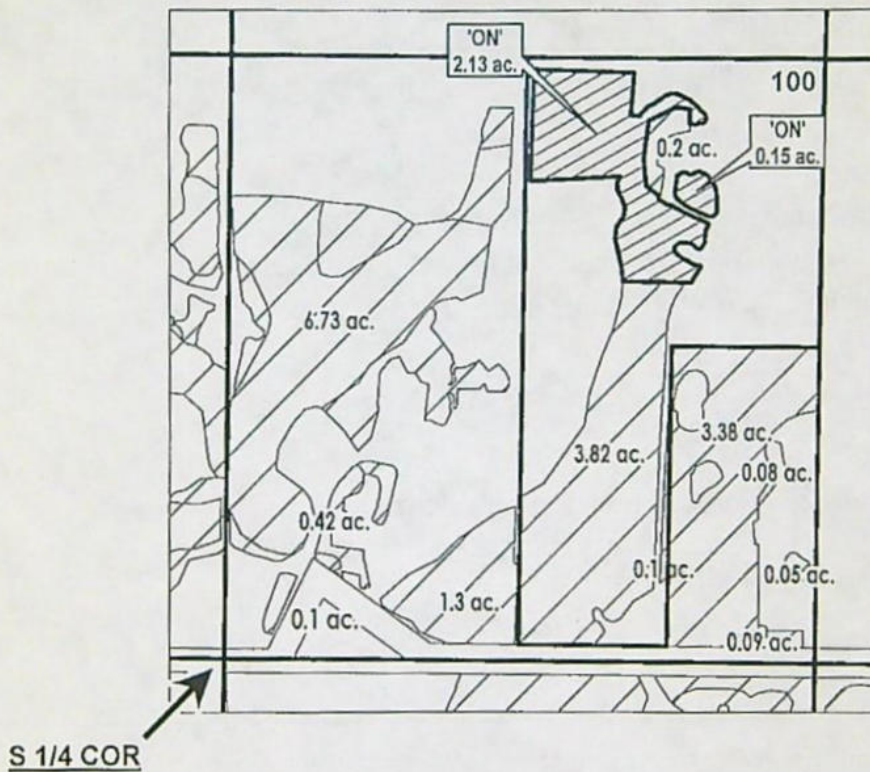
E-RECEIVED
09/17/2024
OWRD

SCALE - 1" = 400'



SW 1/4 OF THE SE 1/4

OWRD #: T-14069



	EXISTING WATER RIGHTS
	ON LANDS



FINAL PROOF MAP

NAME: Hopper, Stacy/Connie

TAXLOT #: 100

2.28 ACRES

Date: 9/12/2024

E-RECEIVED
09/17/2024
OWRD

FINAL PROOF SITE REPORT

Claim of Beneficial Use

Property Owner (Applicant): MLW Associates

Petition #: P-2022-001

Current Owner: _____

OWRD #: T-14069

Notice #: T-2022-005

P.O.D	USE	HG	TRSQQTL	ACRES
<u>COC</u>	<u>IRR</u>	<u>1-8</u>	<u>171425NWNW00500</u>	<u>0.73 ac.</u>

- Person interview (if any): _____
- Method of Irrigation: PIVOT
- Use (crops produced): PASTURE
- Method used to calculate area irrigated: GPS/visual

- Is beneficial use achieved: Yes
 - Dated photos of beneficial use: YES
 - Are there any mapping changes: No
 - Submit map changes to mapping for updates to ARC. Date submitted: _____
 - Update QQ/TL changes in WWIN: _____
 - Enter use into WWIN: _____

IF INCOMPLETE:

- Failure to Prove up: _____ acres of transferred water right
- Extension Filed: _____

NOTES:

1ST Review:

Irrigating established pasture

2ND Review:

3RD Review (if not complete assess \$150.00 fee):

Final Inspection by: BAXTER D Date: 7/6/23

E-RECEIVED
09/17/2024
OWRD

FINAL PROOF SITE REPORT

Claim of Beneficial Use

Property Owner (Applicant): Wu, Nywood/Meriel Wu Trustees Petition #: P-2022-001
OWRD #: T-14069
Current Owner: _____ Notice #: T-2022-005

P.O.D	USE	HG	TRSQQTL	ACRES
<u>COC</u>	<u>IRR</u>	<u>I-7</u>	<u>171425SENW00300</u>	<u>0.4 ac.</u>

- Person interview (if any): _____
- Method of Irrigation: HANDLINE
- Use (crops produced): PASTURE
- Method used to calculate area irrigated: Visual

- Is beneficial use achieved: Yes
 - Dated photos of beneficial use: YES
 - Are there any mapping changes: No
 - o Submit map changes to mapping for updates to ARC. Date submitted: _____
 - o Update QQ/TL changes in WWIN: _____
 - Enter use into WWIN: _____

IF INCOMPLETE:

- Failure to Prove up: _____ acres of transferred water right
- Extension Filed: _____

NOTES:

1ST Review:

Irrigating established pasture

2ND Review:

3RD Review (if not complete assess \$150.00 fee):

Final Inspection by: BAXTER D Date: 7/6/23

FINAL PROOF SITE REPORT

Claim of Beneficial Use

Property Owner (Applicant): MLW Associates

Petition #: P-2022-001

Current Owner: _____

OWRD #: T-14069

Notice #: T-2022-005

P.O.D	USE	HG	TRSQQTL	ACRES
<u>COC</u>	<u>IRR</u>	<u>I-8</u>	<u>171425SWNW00500</u>	<u>1.1 ac.</u>

- Person interview (if any): _____
- Method of Irrigation: PIVOT
- Use (crops produced): PASTURE
- Method used to calculate area irrigated: Visual/GPS

- Is beneficial use achieved: Yes
 - Dated photos of beneficial use: YES
 - Are there any mapping changes: No
 - Submit map changes to mapping for updates to ARC. Date submitted: _____
 - Update QQ/TL changes in WWIN: _____
- Enter use into WWIN: _____

IF INCOMPLETE:

- Failure to Prove up: _____ acres of transferred water right
- Extension Filed: _____

NOTES:

1ST Review:

--

2ND Review:

--

3RD Review (if not complete assess \$150.00 fee):

--

Final Inspection by: BAXTER D Date: 7/6/23

E-RECEIVED
09/17/2024
OWRD

FINAL PROOF SITE REPORT

Claim of Beneficial Use

Property Owner (Applicant): Wu, Nywood/Meriel Wu Trustees Petition #: P-2022-001
OWRD #: T-14069
Current Owner: _____ Notice #: T-2022-005

P.O.D	USE	HG	TRSQQTL	ACRES
<u>COC</u>	<u>IRR</u>	<u>1-7</u>	<u>171425SWNW00400</u>	<u>1.29 ac.</u>

- Person interview (if any): _____
- Method of Irrigation: Sprinkler
- Use (crops produced): Pasture mix
- Method used to calculate area irrigated: Gps

- Is beneficial use achieved: Yes
 - Dated photos of beneficial use: 8-9-24
 - Are there any mapping changes: No
 - o Submit map changes to mapping for updates to ARC. Date submitted: _____
 - o Update QQ/TL changes in WWIN: _____

- Enter use into WWIN: _____

IF INCOMPLETE:

- Failure to Prove up: _____ acres of transferred water right
- Extension Filed: _____

NOTES:

1ST Review: _____

2ND Review: _____

3RD Review (if not complete assess \$150.00 fee): _____



Final Inspection by: CP Date: 8-9-24

DESCHUTES COUNTY SEC.25 T17S R14E

E-RECEIVED
09/17/2024
OWRD

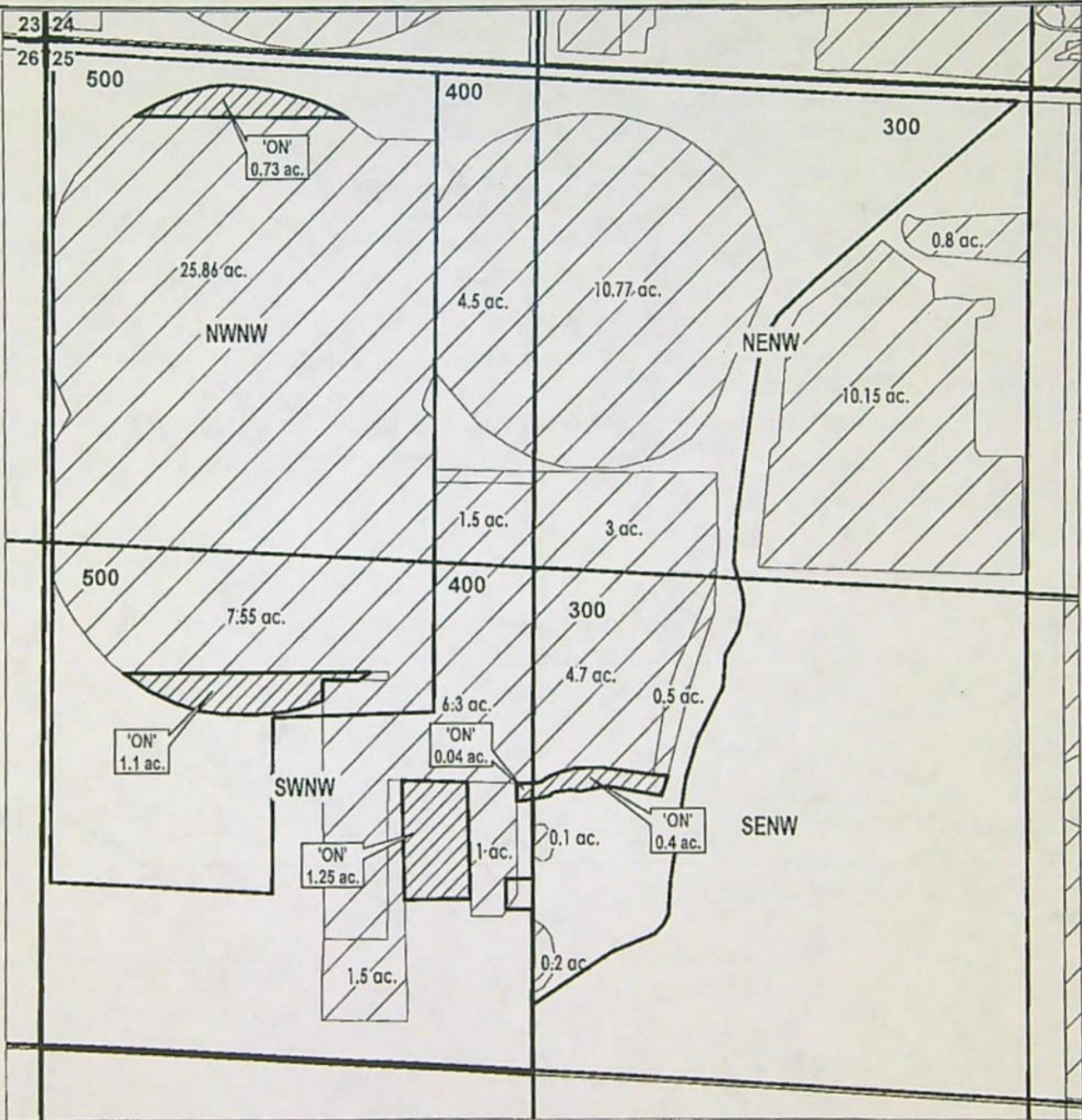
OWRD #: 14069

SCALE - 1" = 400'

 EXISTING WATER RIGHTS
 ON LANDS



NW 1/4



FINAL PROOF MAP

NAME: MLW ASSOCIATES / WU FAMILY TRUST
TAXLOT #: 300, 400, 500 3.52 ACRES



DATE: 9/12/2024

FINAL PROOF SITE REPORT

Claim of Beneficial Use

Property Owner (Applicant): Bell, Gary E

Petition #: P-2022-001

Current Owner: _____

OWRD #: T-14069

Notice #: T-2022-002

P.O.D	USE	HG	TRSQQTL	ACRES
<u>COC</u>	<u>IRR</u>	<u>F-1-5</u>	<u>181312NENW00302</u>	<u>0.4 ac.</u>

- Person interview (if any): _____
- Method of Irrigation: Pump
- Use (crops produced): Lawn
- Method used to calculate area irrigated: Visual

- Is beneficial use achieved: Yes
 - Dated photos of beneficial use: Yes 7-13-23
 - Are there any mapping changes: No
 - Submit map changes to mapping for updates to ARC. Date submitted: _____
 - Update QQ/TL changes in WWIN: _____
- Enter use into WWIN: _____

IF INCOMPLETE:

- Failure to Prove up: _____ acres of transferred water right
- Extension Filed: _____

NOTES:

1ST Review: _____

2ND Review: _____

3RD Review (if not complete assess \$150.00 fee): _____

Final Inspection by: Cary P & Baxter D Date: 7-13-23

DESCHUTES COUNTY SEC. 12 T18S R13E

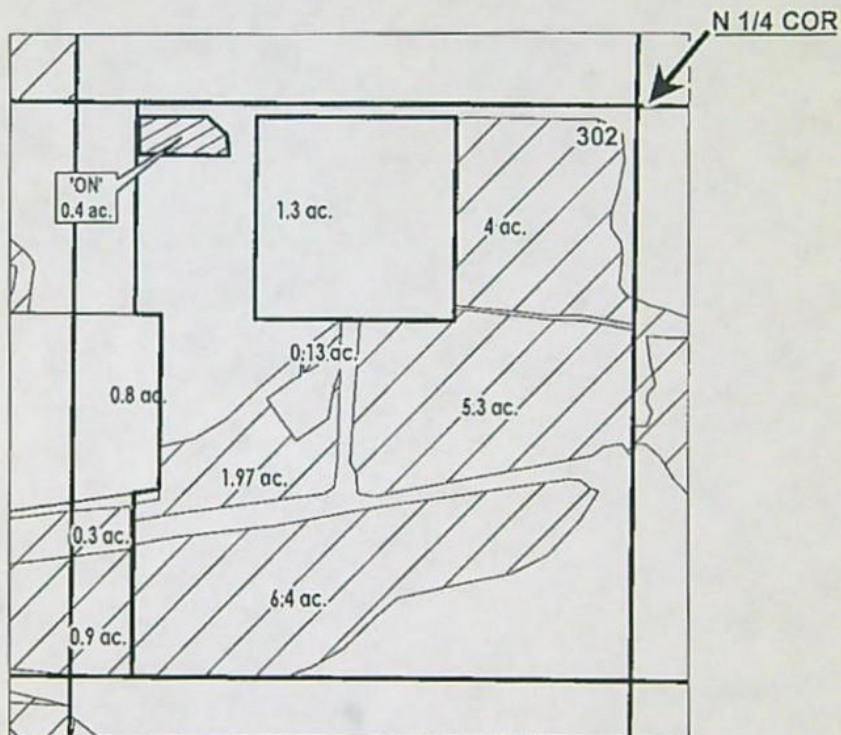
E-RECEIVED
09/17/2024
OWRD




SCALE - 1" = 400'



NE 1/4 OF THE NW 1/4

OWRD #: T-14069



-  ON LANDS
-  # ac. PARCELS W/ WATER RIGHTS
-  EXISTING WATER RIGHTS



FINAL PROOF MAP

NAME: Bell, Gary E

TAXLOT #: 302

0.4 ACRES

DATE: 7/17/2023



Oregon
Kate Brown, Governor

Water Resources Department
725 Summer St NE, Suite A
Salem, OR 97301
(503) 986-0900
Fax (503) 986-0904

December 6, 2022

CENTRAL OREGON IRRIGATION DISTRICT
1055 SW LAKE COURT
REDMOND, OR 97756

REFERENCE: District Transfer T-14069

Enclosed is a copy of the final order approving your District Transfer.

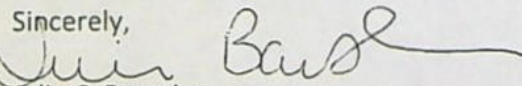
The time allowed to complete the transfer is specified in the final order. You are required to submit a claim of beneficial use to this Department within one year of the date you complete the change(s) or within one year of the completion date authorized final order whichever comes first. If necessary, you may request more time by filing for transfer extension. All extensions are subject to approval.

To file a claim please include:

1. A CLAIM OF BENEFICIAL USE form
2. A CLAIM OF BENEFICIAL USE SITE REPORT
3. A Claim of Beneficial Use Map (this map does not need to be prepared by a Certified Water Rights Examiner (CWRE))

All forms needed to file a claim for a district transfer are available at
<https://www.oregon.gov/OWRD/programs/WaterRights/Transfers/DistTransfer/Pages/Forms.aspx>

If you have any questions related to the approval of this transfer, you may contact your caseworker Ann Reece by telephone at (503) 979-3214 or by e-mail at Ann.L.Reece@water.oregon.gov.

Sincerely,

Julie C. Baustian
Water Right Services Support
Transfers and Conservation Section

cc: Jeremy T. Giffin, Watermaster Dist. # 11 (via email)

Enclosure

BEFORE THE WATER RESOURCES DEPARTMENT
OF THE
STATE OF OREGON

In the Matter of Transfer Application)	FINAL ORDER APPROVING
T-14069, Deschutes and Crook Counties)	A DISTRICT PERMANENT TRANSFER FOR
)	PLACE OF USE

Authority

Oregon Revised Statutes (ORS) 540.570 to 540.580 establish the process in which a district may submit a request to transfer a water right within district boundaries. Oregon Administrative Rule (OAR) Chapter 690, Division 385 implements the statutes and provides the Department's procedures and criteria for evaluating district transfer applications.

Applicant

CENTRAL OREGON IRRIGATION DISTRICT
1055 SW LAKE CT.
REDMOND, OR 97756

Findings of Fact

1. On August 15, 2022, Central Oregon Irrigation District (COID) filed a district transfer application to permanently change the places of use under Certificates 94956 and 76714. The Department assigned the application number T-14069.
2. Notice of the District Permanent Transfer Application was published on August 23, 2022, pursuant to ORS 540.580 and OAR 690-385-4400. No comments were filed in response to the notice.
3. The U.S. Bureau of Reclamation was notified of the transfer application on August 23, 2022; no comments were received within 90 days of the notification.
4. The portion of the first right to be transferred is as follows:
Certificate: 94956 in the name of CENTRAL OREGON IRRIGATION DISTRICT (confirmed by decree of the Circuit Court of the State of Oregon for Deschutes County)
Use: IRRIGATION of 20.65 acres
Priority Dates: OCTOBER 31, 1900 and DECEMBER 2, 1907
Seasons of Use: Season 1: April 1 through April 30 & October 1 through October 31
Season 2: May 1 through May 14 & September 16 through September 30
Season 3: May 15 through September 15

This final order in a contested case and is subject to judicial review by the Court of Appeals under ORS 183.482. Any petition for judicial review must be filed within the 60-day time period specified by ORS 183.482(1). Pursuant to ORS 536.075(2) and OAR 137-003-0675, you may petition for judicial review or petition the Director for reconsideration of this order. A petition for reconsideration may be granted or denied by the Director, and if no action is taken within 60 days following the date the petition was filed, the petition shall be deemed denied.

Within 20 days after this final order is issued (i.e., mailing date), the district or any protestant may file with the commission exceptions to the final order. The commission shall issue an order granting or denying the exceptions within 30 days after receiving the exceptions. ORS 540.580(10).

Maximum Quantity (Rate) that can be applied to an acre:

Season 1: Limited to 1/80 cubic foot per second (cfs) per acre

Season 2: Limited to 1/60 cfs per acre

Season 3: Limited to 1/32.4 cfs per acre

Maximum Duty that can be applied to an acre:

Not to exceed 9.91 acre-feet (af) per acre per year.

The above listed rates and duty reflect allowance of a 45% transmission loss as determined by decree of the Circuit Court of Deschutes County, dated March 24, 1933. Those lands not served from the district main canal systems, but by direct pumping from the Deschutes River, are not allowed the 45% transmission loss.

Source: The DESCHUTES RIVER, tributary to the COLUMBIA RIVER

Authorized Points of Diversion:

POD	Twp	Rng	Mer	Sec	Q-Q	Measured Distances
1	18 S	11 E	WM	13	SW NE	CENTRAL OREGON CANAL: 1520 FEET SOUTH AND 1535 FEET WEST FROM THE NE CORNER OF SECTION 13
11	17 S	12 E	WM	29	SE NE	COID NORTH CANAL: 850 FEET NORTH AND 630 FEET WEST FROM THE E1/4 CORNER OF SECTION 29

Authorized Place of Use:

IRRIGATION									
Twp	Rng	Mer	Sec	Q-Q	Acres	Taxlot	Water User	Notice	POD
14 S	13 E	WM	8	NE NE	1.91	101	JACKSON	2022-003	11
14 S	13 E	WM	15	NW NW	0.34	3300	MARGESON	2022-004	11
14 S	13 E	WM	23	NE NE	0.57	102	ABBAS	2022-001	11
14 S	13 E	WM	23	SE NE	0.93	102	ABBAS	2022-001	11
14 S	13 E	WM	26	SE SE	0.46	403	RUSSELL	2022-010	11
14 S	13 E	WM	27	SW NW	1.50	801	COID	2022-009	11
14 S	13 E	WM	27	NW SW	1.05	801	COID	2022-009	11
15 S	14 E	WM	26	NE NW	6.44	401	POWELL BUTTE CHRISTIAN CHURCH	2022-007	1
15 S	15 E	WM	18	SE NE	0.25	200	ALLEN	2022-007	1
17 S	12 E	WM	13	NE SW	1.00	100	TWEEDFAM INVESTMENTS LLC	2022-006	1
17 S	13 E	WM	34	SW SE	2.28	100	HOPPER	2022-011	1
17 S	14 E	WM	25	NE NW	1.13	300	NYWOOD & MURIEL WU TRUSTEES	2022-005	1
17 S	14 E	WM	25	NW NW	1.24	500	MLW ASSOCIATES	2022-005	1
17 S	14 E	WM	25	NW NW	0.70	400	NYWOOD & MURIEL WU TRUSTEES	2022-005	1
17 S	14 E	WM	25	SW NW	0.45	500	MLW ASSOCIATES	2022-005	1
18 S	13 E	WM	12	NE NW	0.40	302	BELL	2022-002	1
TOTAL					20.65				

5. Transfer Application T-14069 proposes to change the place of use to:

Proposed Place of Use:

IRRIGATION									
Twp	Rng	Mer	Sec	Q-Q	Acres	Taxlot	Water User	Notice	POD
14 S	13 E	WM	6	NW NE	1.45	100	PECK	2022-009	11
14 S	13 E	WM	6	NE NW	1.10	100	PECK	2022-009	11
14 S	13 E	WM	8	NE NE	1.91	101	JACKSON	2022-003	11
14 S	13 E	WM	15	SW NW	0.34	3300	MARGESON	2022-004	11
14 S	13 E	WM	23	SE NE	1.25	103	ABBAS	2022-001	11
14 S	13 E	WM	23	SE NE	0.25	102	ABBAS	2022-001	11
14 S	13 E	WM	26	NW SE	0.11	403	ZACHARY	2022-010	11
14 S	13 E	WM	26	SW SE	0.35	403	ZACHARY	2022-010	11
15 S	14 E	WM	26	NE NW	0.37	401	POWELL BUTTE CHRISTIAN CHURCH	2022-007	1
15 S	14 E	WM	26	NE NW	0.04	500	POWELL BUTTE CHRISTIAN CHURCH	2022-007	1
15 S	15 E	WM	18	SW NE	0.25	200	ALLEN	2022-012	1
16 S	14 E	WM	29	NW NE	3.60	200	LUNDY	2022-007	1
16 S	14 E	WM	29	SW NE	0.30	200	LUNDY	2022-007	1
16 S	14 E	WM	29	NE NW	2.13	200	LUNDY	2022-007	1
17 S	12 E	WM	13	NW SW	1.00	100	TWEEDFAM INVESTMENTS LLC	2022-006	1
17 S	13 E	WM	34	SW SE	2.28	100	HOPPER	2022-011	1
17 S	14 E	WM	25	NW NW	0.73	500	MWL ASSOCIATES	2022-005	1
17 S	14 E	WM	25	SW NW	1.10	500	MLW ASSOCIATES	2022-005	1
17 S	14 E	WM	25	SW NW	1.29	400	NYWOOD & MERIEL WU, TRUSTEES	2022-005	1
17 S	14 E	WM	25	SE NW	0.40	300	NYWOOD & MERIEL WU, TRUSTEES	2022-005	1
18 S	13 E	WM	12	NE NW	0.40	302	BELL	2022-002	1
TOTAL					20.65				

6. The portion of the second right to be transferred is as follows:

Certificate: 76714 in the name of CENTRAL OREGON IRRIGATION DISTRICT (perfected under Permit S-23256)

Use: SUPPLEMENTAL IRRIGATION of 20.65 acres

Priority Date: FEBRUARY 28, 1913

Limit/Duty: Limited to 50,000 acre-feet of stored water only. The appropriation shall be limited to the duty of water as set out in the modified supplemental decree of the circuit court dated March 24, 1933 in the matter of the determination of the relative rights to the use of the waters of the Deschutes River and its tributaries; provided further that the amount of water allowed herein, together with the amount secured under any other right existing for the same lands shall not exceed the limitation allowed herein, and shall be further limited to the terms of an inter-district contract dated January 4, 1938.

Source: CRANE PRAIRIE RESERVOIR, constructed under Permit R-1687, a tributary of the DESCHUTES RIVER

Authorized Point of Diversion:

Twp	Rng	Mer	Sec	Q-Q	POD Name
21 S	8 E	WM	17	NE NE	CRANE PRAIRIE RESERVOIR DAM

Authorized Place of Use:

IRRIGATION									
Twp	Rng	Mer	Sec	Q-Q	Acres	Taxlot	Water User	Notice	POD
14 S	13 E	WM	8	NE NE	1.91	101	JACKSON	2022-003	11
14 S	13 E	WM	15	NW NW	0.34	3300	MARGESON	2022-004	11
14 S	13 E	WM	23	NE NE	0.57	102	ABBAS	2022-001	11
14 S	13 E	WM	23	SE NE	0.93	102	ABBAS	2022-001	11
14 S	13 E	WM	26	SE SE	0.46	403	RUSSELL	2022-010	11
14 S	13 E	WM	27	SW NW	1.50	801	COID	2022-009	11
14 S	13 E	WM	27	NW SW	1.05	801	COID	2022-009	11
15 S	14 E	WM	26	NE NW	6.44	401	POWELL BUTTE CHRISTIAN CHURCH	2022-007	1
15 S	15 E	WM	18	SE NE	0.25	200	ALLEN	2022-007	1
17 S	12 E	WM	13	NE SW	1.00	100	TWEEDFAM INVESTMENTS LLC	2022-006	1
17 S	13 E	WM	34	SW SE	2.28	100	HOPPER	2022-011	1
17 S	14 E	WM	25	NE NW	1.13	300	NYWOOD & MURIEL WU TRUSTEES	2022-005	1
17 S	14 E	WM	25	NW NW	1.24	500	MLW ASSOCIATES	2022-005	1
17 S	14 E	WM	25	NW NW	0.70	400	NYWOOD & MURIEL WU TRUSTEES	2022-005	1
17 S	14 E	WM	25	SW NW	0.45	500	MLW ASSOCIATES	2022-005	1
18 S	13 E	WM	12	NE NW	0.40	302	BELL	2022-002	1
TOTAL					20.65				

7. Transfer Application T-14069 proposes to change the place of use to:

Proposed Place of Use:

SUPPLEMENTAL IRRIGATION									
Twp	Rng	Mer	Sec	Q-Q	Acres	Taxlot	Water User	Notice	POD
14 S	13 E	WM	6	NW NE	1.45	100	PECK	2022-009	11
14 S	13 E	WM	6	NE NW	1.10	100	PECK	2022-009	11
14 S	13 E	WM	8	NE NE	1.91	101	JACKSON	2022-003	11
14 S	13 E	WM	15	NW NW	0.34	3300	MARGESON	2022-004	11
14 S	13 E	WM	23	SE NE	1.25	103	ABBAS	2022-001	11
14 S	13 E	WM	23	SE NE	0.25	102	ABBAS	2022-001	11
14 S	13 E	WM	26	NW SE	0.11	403	ZACHARY	2022-010	11
14 S	13 E	WM	26	SW SE	0.35	403	ZACHARY	2022-010	11
15 S	14 E	WM	26	NE NW	0.37	401	POWELL BUTTE CHRISTIAN CHURCH	2022-007	1
15 S	14 E	WM	26	NE NW	0.04	500	POWELL BUTTE CHRISTIAN CHURCH	2022-007	1
15 S	15 E	WM	18	SW NE	0.25	200	ALLEN	2022-012	1
16 S	14 E	WM	29	NW NE	3.60	200	LUNDY	2022-007	1
16 S	14 E	WM	29	SW NE	0.30	200	LUNDY	2022-007	1
16 S	14 E	WM	29	NE NW	2.13	200	LUNDY	2022-007	1
17 S	12 E	WM	13	NW SW	1.00	100	TWEEDFAM INVESTMENTS LLC	2022-006	1
17 S	13 E	WM	34	SW SE	2.28	100	HOPPER	2022-011	1
17 S	14 E	WM	25	NW NW	0.73	500	MWL ASSOCIATES	2022-005	1

SUPPLEMENTAL IRRIGATION									
Twp	Rng	Mer	Sec	Q-Q	Acres	Taxlot	Water User	Notice	POD
17 S	14 E	WM	25	SW NW	1.10	500	MLW ASSOCIATES	2022-005	1
17 S	14 E	WM	25	SW NW	1.29	400	NYWOOD & MERIEL WU, TRUSTEES	2022-005	1
17 S	14 E	WM	25	SE NW	0.40	300	NYWOOD & MERIEL WU, TRUSTEES	2022-005	1
18 S	13 E	WM	12	NE NW	0.40	302	BELL	2022-002	1
TOTAL					20.65				

8. The Department finds that the district permanent transfer application was submitted according to ORS 540.580 and OAR 690-385-4000, contains the information required under OARs 690-385-4200 and 690-385-2000, and includes maps meeting the requirements of OARs 690-385-4300 and 690-385-2200.
9. The Department finds that the proposed district permanent transfer meets all the criteria set forth in ORS 540.580 and OAR 690-385-4000.
10. The proposed change in places of use will not result in enlargement of the right as defined in OAR 690-385-0100(4).
11. The proposed change in places of use will not result in injury to other water rights as defined in OAR 690-385-0100(6).
12. Any other applicable requirements for district permanent water right transfers are met as required in OAR 690-385-4500.

Conclusions of Law


The proposed change in places of use as proposed in Transfer Application T-14069 comply with and satisfy the requirements of ORS 540.580 and OAR 690-385-4500.

Now, therefore, it is ORDERED:

1. The proposed change in places of use to the water rights evidenced by Certificates 94956 and 76714 are approved.
2. The places of use from which the water rights are transferred off by Transfer T-14069 shall no longer be irrigated and are cancelled from Certificates 94956 and 76714.
3. The right to the use of the water at the place of use NOT modified by this order is restricted to beneficial and is subject to all other conditions and limitations contained in Certificates 94956 and 76714, and any related decree.
4. The district shall maintain and operate the existing measurement device and shall make such improvements as may be required by the Department.
5. Full beneficial use of the water shall be made, consistent with the terms of this order, on or before **October 1, 2024**. A Claim of Beneficial Use shall be submitted by COID to the Department within one year after the deadline for completion of the changes and full beneficial use of the water.

6. Water right Certificates 94956 and 76714 are modified. After satisfactory proof of completion has been determined by the Department, superseding water right certificates will be issued when the Department determines it is necessary for record keeping.

Dated in Salem, Oregon on DEC 06 2022



Lisa J. Jaramillo, Transfer and Conservation Section Manager, for
Douglas E. Woodcock, Acting Director
Oregon Water Resources Department

Mailing Date: DEC 07 2022

District Transfer Number T-14069 COID

Case Worker alr

- Assigned to caseworker in WRIS
- Add stakeholders to Xfer tab
- Make sure all affected certs/permits are added to the transfer snapshot in WRIS
- Update WRIS "Snp Trait" to Living Certificate. Title= CERT 74197 LIVING CERTIFICATE; trait code = cert #; begin date = cert signature date. Check boxes = should be cloned, restrict snapshot update
- OFF Lands are available for transfer (per certificate or tracking)
- Reconcile POU table with maps
- Conflict check ON and OFF POU Notes enter text.
- Within Boundary
- Check Tax Lot Maps
- Reconcile with file Notices or None were filed
- Tracked [need to un-restrict the living cert before tracking: In WRIS click on "Snp Trait" tab. Press "Update Override" then unclick box for "Restrict Snapshot Updates." Re-query snapshot. When finished tracking, recheck the "Restrict Snapshot Updates."
- Watermaster Review completed
- Check comments before issuing
- or n/a Place copy in GR file if GR is impacted
- or n/a Make sure data center gets a copy of diminishments/full or partial cancellations associated with a District Order. Record marking.
- or n/a Do not issue for 90 days after BOR notification if their right is involved.

Additional Notes here to enter text.

Watermaster Review Form: Water Right Transfer



Oregon Water Resources Department
725 Summer St NE, Suite A
Salem, Oregon 97301-1266
(503) 986-0900
www.oregon.gov/OWRD

Transfer Application: T-14069

Review Due Date: 09/21/2022

Applicant Name: COID

Proposed Changes: POU POD POA USE OTHER

Reviewer(s): Giffin

Date of Review: 08/23/2022

1. Do you have evidence that the right has not been used in the last 5 years and that the presumption of forfeiture would not likely be rebuttable? Yes No If "Yes", attach evidence (e.g. dated aerial photo showing pavement or building on the land for >5 yrs.)
2. Is there a history of regulation on the source that serves this (or these) right(s) that has involved the transferred right(s) and downstream water rights? Yes No Generally characterize the frequency of any regulation or explain why regulation has not occurred:
Yes we regulate every day of the year for instream and out of stream water rights.
3. Have headgate notices been issued for the source that serves the transferred right(s)?
 Yes No Records not available.
4. In your estimation, after the proposed change, would distribution of water for the right(s) result in regulation of other water rights that would not have occurred if use under the original right(s) was/were maximized? Yes No If "Yes", explain:
5. In your estimation, if the proposed change is approved, are there upstream water rights that would be affected? Yes No If "Yes", describe how the rights would be affected and list the rights most affected:

6. Check here if it appears that downstream water rights benefit from return flows resulting from the current use of the transferred right(s)? If you check the box, generally characterize the locations where the return flows likely occur and list the water rights that benefit most:

N/A

7. For POD changes and instream transfers, check here if there are channel losses between the old and new PODs or within the proposed instream reach? If you check the box, describe and, if possible, estimate the losses:

N/A

8. For instream transfers that propose protection of a reach beyond the mouth of the source stream:

N/A Would the quantity be measureable into the receiving stream consistent with OAR 690-077-0015(8)? Yes No

9. For POU changes: N/A Is it likely the original place of use would continue to receive water from the same source? Yes No If "Yes", explain:

10. For POU or USE changes: N/A In your best judgment, would use of the existing right at "full face value," result in the diversion of more water than can be used beneficially and without waste?

Yes No If "Yes", explain:

11. For POU changes that involve micro-irrigation: N/A

- a. Has the applicant made changes (absent a transfer) to convert to micro-irrigation within the current place of use boundary of the water right proposed for transfer, and previously demonstrated to the Department through monitoring and site inspections by the Watermaster that the proposed transfer will not result in injury or enlargement?

Yes No If "Yes", explain:

b. Has a temporary transfer of this nature been previously filed and approved on the same lands (or portions thereof) as those lands involved in this transfer?

Yes No If "Yes", answer the following:

i. Were there any problems with more acres being irrigated (or wetted) than were authorized under the temporary transfer? Yes No If "Yes", explain:

ii. Did the designated areas that were to remain dry (or not wetted) under the temporary transfer actually remain dry? Yes No If "No", explain:

iii. Did the applicant comply with and meet all of the conditions of the temporary transfer? Yes No If "No", explain:

iv. Do you have any other observations regarding the temporary transfer? Yes No If "Yes", describe:

v. Did the applicant demonstrate to the Department through monitoring and site inspections by the Watermaster that neither injury nor enlargement occurred as a result of the temporary transfer? Yes No If "No", explain:

c. To the best of your knowledge, if this transfer is approved, does it appear that:

i. "Injury" will occur to other water rights that share the same source? Yes No If "Yes", explain:

ii. "Enlargement" of the water right being transferred will occur? Yes No If "Yes", explain:

12. Are there other issues not identified through the above questions that should be considered in determining whether the change "can be effected without injury to other rights"?

Yes No If "Yes", explain:

13. What alternatives may be available for addressing any issues identified above:

14. Do conditions need to be included in the transfer order to avoid enlargement of the right or injury to other rights? No Yes, as checked and provided below:

For POU changes that involve micro-irrigation, provide the monitoring and reporting conditions necessary to prevent injury/enlargement:

A Headgate should be required prior to diverting water.

Measurement Devices for POD or POA: (if this condition is selected, also fill in the top sections of Page 4)

a. Before water use may begin under this order, the water user shall install a **totalizing flow meter***, or, with prior approval of the Director, another suitable measuring device, at each point of diversion/appropriation (new and existing) OR at each new point of diversion/appropriation with the exception that water rights issued to the Bureau of Reclamation or an irrigation district (or similar entity) are not subject to this condition.

b. The water user shall maintain the meters or measuring devices in good working order.

c. The water user shall allow the Watermaster access to the meters or measuring devices; provided however, where the meters or measuring devices are located within a private structure, the Watermaster shall request access upon reasonable notice.

Reservoir water use measurement: (if this condition is selected, also fill in the top sections of Page 4)

a. Before water use may begin under this order, the water user shall install **staff gages***, or, with prior approval of the Director, other suitable measuring devices, that measure the entire range and stage between empty and full in each reservoir. Staff gages shall be United States Geological Survey style.

b. Before water use may begin under this order, if the reservoir is located in channel, weirs or other suitable measuring devices must be installed upstream and downstream of the reservoir, and, an adjustable outlet valve must be installed. The water user shall maintain such devices in good working order. A written waiver may be obtained, if in the judgment of the Director, the installation of weirs or other suitable measuring devices, or the adjustable outlet valve, will provide no public benefit.

* The following alternative device(s) should be substituted for the bold, underlined device in the above selected condition:

- Weir
- Parshall Flume
- Other: _____
- Submerged Orifice
- Flow Restrictor

Oregon Water Resources Department

Measurement Condition Information for the Applicant

(To be sent with the Draft Preliminary Determination or Final Order)

Transfer #: T-

[] In order to avoid enlargement of the right or injury to other rights, a [] will be required to be installed prior to diversion of water, as a condition of this transfer: [] at each point of diversion/appropriation (new and existing) OR [] at each new point of diversion/appropriation.

For additional information, or to obtain approval of a different type of measurement device, the applicant should contact the area Watermaster:

Watermaster name:

District:

Address:

City/State/Zip:

Phone:

Email:

Note: If a device other than the one specified in the Preliminary Determination or Final Order is approved by the Watermaster, fill out and mail the form below to the Salem office.

Approval of an Alternate Measurement Device T- (to be filled out after consultation with the applicant, or after a site visit)

On behalf of the Director, I authorize use of the following suitable alternate measurement device:

Watermaster signature

District

Date

If this form is used for approval of an alternative measurement device, it must be mailed to:

Oregon Water Resources Department 725 Summer Street NE, Suite A Salem, OR 97301-1266



Oregon
Kate Brown, Governor

Water Resources Department

725 Summer St NE, Suite A

Salem, OR 97301

(503) 986-0900

Fax (503) 986-0904

August 23, 2022

CENTRAL OREGON IRRIGATION DISTRICT
1055 SW LAKE COURT
REDMOND, OR 97756

Reference: District Temporary Transfer T- 14069

On August 15, 2022, we received your district temporary transfer application requesting PLACE OF USE changes for use of water from DESCHUTES RIVER, TRIBUTARY TO COLUMBIA RIVER. The application was accompanied by \$1970.00. Your receipt 138929 is enclosed.

By copy of this letter, we are asking the Watermaster for their report regarding the potential for injury to existing water rights which may be caused by the change.

This application will be published on the Department's weekly notice dated August 23, 2022, viewable at http://apps.wrd.state.or.us/apps/misc/wrd_notice_view/?notice_id=21. A copy of the application can be assessed through this public notice link. Pursuant to Oregon administrative rules, the Department is requesting public comments on the recently filed district transfer application listed above. Comments may be submitted by any interested persons within 30 days of the weekly notice publication date. Comments must be received by the Department on or before September 22, 2022. For details on how to file comments please refer to the Department's weekly notice. Details for filing protests, if applicable, are also noted on the weekly notice.

If you have any questions, please call the Transfer Section, (503) 979-9931.

cc: Watermaster # 11, Jeremy T. Giffin (via email)

File

enclosure

STATE OF OREGON
WATER RESOURCES DEPARTMENT

725 Summer St. N.E. Ste. A
 SALEM, OR 97301-4172

(503) 986-0900 / (503) 986-0904 (fax)

RECEIPT # **138929**

INVOICE # _____

RECEIVED FROM: Central Oregon Irrigation District APPLICATION _____
 BY: _____ PERMIT _____
 CASH: CHECK: # 30770 OTHER: (IDENTIFY) _____ TRANSFER T-14069
 TOTAL REC'D \$ 1,970.00

1083 TREASURY 4170 WRD MISC CASH ACCT

0407 COPIES \$ _____
 OTHER: (IDENTIFY) \$ _____
 0243 I/S Lease _____ 0244 Muni Water Mgmt. Plan _____ 0245 Cons. Water _____

4270 WRD OPERATING ACCT

MISCELLANEOUS 46110

0407 COPY & TAPE FEES \$ _____
 0410 RESEARCH FEES \$ _____
 0408 MISC REVENUE: (IDENTIFY) _____ \$ _____
 TC162 DEPOSIT LIAB. (IDENTIFY) _____ \$ _____
 0240 EXTENSION OF TIME \$ _____

WATER RIGHTS:

0201 SURFACE WATER	EXAM FEE	0202	RECORD FEE
0203 GROUND WATER	\$ _____	0204	\$ _____
0205 TRANSFER	\$ <u>1,970.00</u>		

WELL CONSTRUCTION

0218 WELL DRILL CONSTRUCTOR	EXAM FEE	0219	LICENSE FEE
LANDOWNER'S PERMIT	\$ _____	0220	\$ _____

OTHER (IDENTIFY) _____

0536 TREASURY 0437 WELL CONST. START FEE

0211 WELL CONST START FEE \$ _____ CARD# _____
 0210 MONITORING WELLS \$ _____ CARD# _____
 OTHER (IDENTIFY) _____

0607 TREASURY 0467 HYDRO ACTIVITY LIC NUMBER

0233 POWER LICENSE FEE (FW/WRD) \$ _____
 0231 HYDRO LICENSE FEE (FW/WRD) \$ _____
 HYDRO APPLICATION \$ _____

TREASURY OTHER / RDX

FUND _____ TITLE _____
 OBJ. CODE _____ VENDOR # _____
 DESCRIPTION _____ \$ _____

RECEIPT: **138929** DATED: 08/15/22 BY: [Signature]

First Interstate Bank

RECEIVED
AUG 15 2022
OWRD

1,970.00

CENTRAL OREGON IRRIGATION DISTRICT

Oregon Water Resources Department
 Date 8/8/2022 Type Bill Reference P-2022-001 PERM WR

Original Amt.
 1,970.00

Balance Due
 1,970.00

Check Amount

8/11/2022
 Discount

Payment
 1,970.00
 1,970.00

30770



Oregon Water Resources Department
 725 Summer Street NE, Suite A
 Salem Oregon 97301-1266
 (503) 986-0900
 www.wrd.state.or.us

Application for
 District Permanent
 Water Right

RECEIVED

AUG 15 2022

Transfer

OWRD

P-2022-001

Please type or print legibly in dark ink. If your application is incomplete or inaccurate, we will return it to you. If any requested information does not apply to your application, insert "N/A" to indicate "Not Applicable." As you complete this form, please refer to notes and guidance included on the application. A summary of review criteria and procedures that are generally applicable to the application is available at www.wrd.state.or.us/OWRD/PUBS/forms.shtml#app_criteria_review.

Change in Place of Use Only

1A. APPLICANT INFORMATION

IRRIGATION DISTRICT Central Oregon Irrigation District		PHONE NO. 541-548-6047	ADDITIONAL CONTACT NO.
ADDRESS 1055 SW Lake Court		COUNTY Deschutes	
CITY Redmond	STATE OR	ZIP 97756	E-MAIL gbrooksbank@coid.org
BY PROVIDING AN E-MAIL ADDRESS, CONSENT IS GIVEN TO RECEIVE ALL CORRESPONDENCE FROM THE DEPARTMENT ELECTRONICALLY. COPIES OF THE FINAL ORDER DOCUMENTS WILL ALSO BE MAILED.			

1B. AGENT INFORMATION

AGENT/BUSINESS NAME		PHONE NO.	ADDITIONAL CONTACT NO.
ADDRESS		FAX NO.	
CITY	STATE	ZIP	E-MAIL
BY PROVIDING AN E-MAIL ADDRESS, CONSENT IS GIVEN TO RECEIVE ALL CORRESPONDENCE FROM THE DEPARTMENT ELECTRONICALLY. COPIES OF THE FINAL ORDER DOCUMENTS WILL ALSO BE MAILED.			

2. PROPOSED CHANGE(S) TO WATER RIGHT(S)

- List all water rights to be affected by this transfer. Indicate the certificate, permit, decree or other identifying number(s) in the table below: (Attach additional pages as necessary.)

	Certificate	Permit / Previous Transfer	Decree
1.	94956	-	
2.	76714	-	
3.		-	
4.		-	
5.		-	
6.		-	

RECEIVED

AUG 15 2022

OWRD

3. ATTACHMENTS


Check each of the following attachments included with this application. The application will be returned if all required attachments are not included.

<p>Supplemental Form A – Description of Proposed Change(s) to a Water Right <input checked="checked" type="checkbox"/> A <u>separate</u> Supplemental Form A is enclosed for <u>each</u> water right to be affected by this transfer.</p> <p>Map <input checked="checked" type="checkbox"/> Permanent Transfer A map meeting the requirements of OAR 690-385-3300 must be included but need not be prepared by a Certified Water Right Examiner (CWRE).</p>	<p>Fees: <input checked="checked" type="checkbox"/> Amount enclosed: \$ <u>1,970.00</u> See the Department's Fee Schedule at www.wrd.state.or.us or call (503) 986-0900.</p> <p>Land Use Compatibility Statement <input type="checkbox"/> The Land Use Information Form is <u>not</u> required if water is to be diverted, conveyed and/or used only on federal lands or if <u>ALL</u> of the following apply: a) a change in place of use only, b) a change that does not involve the placement or modification of structures, c) the use of water is for irrigation <u>only</u> and d) the use is located within an irrigation district or an exclusive farm use zone.</p>
--	--

4. SIGNATURES

The district certifies the following:

- (1) The water rights proposed for transfer are water rights subject to transfer and are not subject to forfeiture for nonuse under ORS 540.610;
- (2) Each user affected by the proposed transfer has provided written authorization for the transfer and such authorization is on file with the district;
- (3) For lands which are no longer irrigated or susceptible of irrigation that are included in this transfer under the authority of ORS 540.572 and OAR 690-385-5000, notices as required under ORS.572 and OAR 690-385-5100 have been given to the user and any security interest holder of record of intent to transfer the right and the user was provided an opportunity to resolve the matter in the manner described by ORS 540.572 and OAR 690-385-5400 and 690-385-5600.
- (4) On behalf of the district, I affirm to the best of my knowledge the information contained in this application is true and accurate.



 District Manager signature

CRAIG HORRELL 8-9-22

 name (print) date

OR

 Authorized District Representative signature

 name (print) date

Before submitting your application to the Department, be sure you have:

- Answered each question completely.
- Included all the required attachments.
- Included a check payable to the Oregon Water Resources Department for the appropriate amount.

RECEIVED

AUG 15 2022

OWRD

P-2022-001

TABLE 1. - AUTHORIZED PLACE OF USE

Cert/Decree	Cert/Perm												
PRIMARY	SUPP	TRANSFER NBR	POD	USE	TWP	RNG	SEC	QQ	LOT	ACRES		USER NAME	
94956	76714	T-2022-003	#11	IRRIG	14	13	08	NENE	00101	1.91		Jackson, Robert/Jennifer	
94956	76714	T-2022-004	#11	IRRIG	14	13	15	NWNW	03300	0.34		Margeson, Andrew/Jo	
94956	76714	T-2022-001	#11	IRRIG	14	13	23	NENE	00102	0.57		Abbas, Jack/Janet	
94956	76714	T-2022-001	#11	IRRIG	14	13	23	SENE	00102	0.93		Abbas, Jack/Janet	
94956	76714	T-2022-010	#11	IRRIG	14	13	26	SESE	00403	0.46		Russell, Zachary	
94956	76714	T-2022-009	#11	IRRIG	14	13	27	NWSW	00801	1.05		COID/Quitclaim	
94956	76714	T-2022-009	#11	IRRIG	14	13	27	SWNW	00801	1.50		COID/Quitclaim	
94956	76714	T-2022-007	#1	IRRIG	15	14	26	NENW	00401	6.44		Powell Butte Christian Church	
94956	76714	T-2022-012	#1	IRRIG	15	15	18	SENE	00200	0.25		Allen, Benny Joe	
94956	76714	T-2022-006	#1	IRRIG	17	12	13	NESW	00100	1.00		Tweedfam Investments LLC	
94956	76714	T-2022-011	#1	IRRIG	17	13	34	SWSE	00100	2.28		Hopper, Stacy/Connie	
94956	76714	T-2022-005	#1	IRRIG	17	14	25	SWNW	00500	0.45		MLW Associates	
94956	76714	T-2022-005	#1	IRRIG	17	14	25	NENW	00300	1.13		Wu, Nywood/Meriel Wu Trustees	
94956	76714	T-2022-005	#1	IRRIG	17	14	25	NWNW	00500	1.24		MLW Associates	
94956	76714	T-2022-005	#1	IRRIG	17	14	25	NWNW	00400	0.70		Wu, Nywood/Meriel Wu Trustees	
94956	76714	T-2022-002	#1	IRRIG	18	13	12	NENW	00302	0.4		Bell, Gary E	
								Total		20.65			

RECEIVED

AUG 15 2022

OWIRD

P-2022-001

TABLE 2. - PROPOSED PLACE OF USE

Cert/Decree	Cert/Perm	TRANSFER NBR	POD	USE	TWP	RNG	SEC	QQ	LOT	ACRES	USER NAME
PRIMARY	SUPP										
94956	76714	T-2022-009	#11	IRRIG	14	13	06	NENW	00100	1.1	Peck, Danny/Renee
94956	76714	T-2022-009	#11	IRRIG	14	13	06	NWNE	00100	1.45	Peck, Danny/Renee
94956	76714	T-2022-003	#11	IRRIG	14	13	08	NENE	00101	1.91	Jackson, Robert/Jennifer
94956	76714	T-2022-004	#11	IRRIG	14	13	15	SWNW	03300	0.34	Margeson, Andrew/Jo
94956	76714	T-2022-001	#11	IRRIG	14	13	23	SENE	00103	1.25	Abbas, Jack/Janet
94956	76714	T-2022-001	#11	IRRIG	14	13	23	SENE	00102	0.25	Abbas, Jack/Janet
94956	76714	T-2022-010	#11	IRRIG	14	13	26	NWSE	00403	0.11	Russell, Zachary
94956	76714	T-2022-010	#11	IRRIG	14	13	26	SWSE	00403	0.35	Russell, Zachary
94956	76714	T-2022-007	#1	IRRIG	15	14	26	NENW	00401	0.37	Powell Butte Christian Church
94956	76714	T-2022-007	#1	IRRIG	15	14	26	NENW	00500	0.04	Powell Butte Christian Church
94956	76714	T-2022-012	#1	IRRIG	15	15	18	SWNE	00200	0.25	Allen, Benny Joe
94956	76714	T-2022-007	#1	IRRIG	16	14	29	NENW	00200	2.13	Lundy, Dwain/Pamela
94956	76714	T-2022-007	#1	IRRIG	16	14	29	NWNE	00200	3.6	Lundy, Dwain/Pamela
94956	76714	T-2022-007	#1	IRRIG	16	14	29	SWNE	00200	0.3	Lundy, Dwain/Pamela
94956	76714	T-2022-006	#1	IRRIG	17	12	13	NWSW	00100	1.00	Tweedfam Investments LLC
94956	76714	T-2022-011	#1	IRRIG	17	13	34	SWSE	00100	2.28	Hopper, Stacy/Connie
94956	76714	T-2022-005	#1	IRRIG	17	14	25	NWNW	00500	0.73	MLW Associates
94956	76714	T-2022-005	#1	IRRIG	17	14	25	SENE	00300	0.4	Wu, Nywood/Meriel Wu Trustees
94956	76714	T-2022-005	#1	IRRIG	17	14	25	SWNW	00500	1.1	MLW Associates
94956	76714	T-2022-005	#1	IRRIG	17	14	25	SWNW	00400	1.29	Wu, Nywood/Meriel Wu Trustees
94956	76714	T-2022-002	#1	IRRIG	18	13	12	NENW	00302	0.4	Bell, Gary E
								Total		20.65	

RECEIVED

AUG 15 2022

OWRD



District Permanent Water Right Transfer Application

Supplemental Form A

DESCRIPTION OF PROPOSED CHANGE(S) TO A WATER RIGHT

List only one water right per page. A separate Supplemental Form A must be completed for each certificate, permit, decree, or other right involved in the proposed transfer.

Attach additional copies of Supplemental Form A as needed to describe other certificates, permits, decrees or other rights involved in this transfer.

1. CURRENT WATER RIGHT INFORMATION

Water Right Subject to Transfer (check and complete one of the following):

<input checked="" type="checkbox"/> Certificated Right	94956	
	Certificate Number	
<input type="checkbox"/> Adjudicated, Non-certificated Right		
	Name of Decree	Page Number
<input type="checkbox"/> Permit for which Proof has been Approved	-	
	Permit Number	Date Claim of Beneficial Use Submitted
<input type="checkbox"/> Transferred Right for which Proof has been Filed	-	
	Previous Transfer Number	Date Claim of Beneficial Use Submitted
<input type="checkbox"/> Permit for Supplemental Irrigation	-	
	Permit Number	

- Name on Permit, Certificate, or Decree: Central Oregon Irrigation District
- Priority Date(s): 10/31/1900

If there are **multiple Priority Dates** identified on the water right, any information provided in Supplemental Form A of this application must identify which priority date is associated with each of the authorized points of diversion or appropriation and places of use.

Source(s) of Water to be Affected by Transfer: Deschutes River

Tributary to: Columbia River

- Are there **other water rights**, Permits or Ground Water Registrations associated with this land?

Yes No

If "Yes", what are the Permit, Registration or Certificate Numbers? 76714

Any "layered" water use or a right that is supplemental to a primary right proposed for transfer **must be included in the transfer or be cancelled.**

RECEIVED

AUG 15 2022

OWRD

RECEIVED

AUG 15 2022

OWRD

- Certificate Number or other identifying number: 94956

The following information must be provided only for those points of diversion or appropriation that are involved in the transfer.

If a point of diversion or appropriation is not numbered on the decree or water right certificate or permit, assign it a unique number in the following table (e.g. POD #1 or POA(well) #1). Use the number to refer to the point of diversion or appropriation serving the place of use described in Tables I and II. Note: Permanent district transfers do not allow for a change in point of diversion or appropriation to serve the proposed place of use.

Government lot and donation land claim numbers must be included in the table below only if the information is reflected on the existing water right.

Location of Existing Authorized Point(s) of Diversion (POD) or Appropriation (POA):

(i.e., the allowed point(s) of diversion or appropriation listed on the water right for the "FROM" or "OFF" lands)

AUTHORIZED POINT(S) of DIVERSION (POD) or APPROPRIATION (POA)							
POD# or POA#	TWP	RNG	SEC	QQ	DLC	GOV'T LOT	MEASURED DISTANCES
1	18 S	11 E	13	SW NE			Central Oregon Canal: 1520 Feet South and 1535 Feet West From the NE Corner of Section 13.
11	17 S	12 E	29	SE NE			C.O.L.D. North Canal: 850 Feet North and 630 Feet West From the E1/4 Corner of Section 29.

AUG 15 2022

OWRD



District Permanent Water Right Transfer Application

Supplemental Form A

DESCRIPTION OF PROPOSED CHANGE(S) TO A WATER RIGHT

List only one water right per page. A separate Supplemental Form A must be completed for each certificate, permit, decree, or other right involved in the proposed transfer.

Attach additional copies of Supplemental Form A as needed to describe other certificates, permits, decrees or other rights involved in this transfer.

1. CURRENT WATER RIGHT INFORMATION

Water Right Subject to Transfer (check and complete one of the following):

<input checked="" type="checkbox"/> Certificated Right	76714	
	Certificate Number	
<input type="checkbox"/> Adjudicated, Non-certificated Right	_____	_____
	Name of Decree	Page Number
<input type="checkbox"/> Permit for which Proof has been Approved	-	
	Permit Number	Date Claim of Beneficial Use Submitted
<input type="checkbox"/> Transferred Right for which Proof has been Filed	-	
	Previous Transfer Number	Date Claim of Beneficial Use Submitted
<input type="checkbox"/> Permit for Supplemental Irrigation	-	
	Permit Number	

- Name on Permit, Certificate, or Decree: Central Oregon Irrigation District
- Priority Date(s): 02/28/1913

If there are **multiple Priority Dates** identified on the water right, any information provided in Supplemental Form A of this application must identify which priority date is associated with each of the authorized points of diversion or appropriation and places of use.

Source(s) of Water to be Affected by Transfer: Crane Prairie Reservoir

Tributary to: Deschutes River

- Are there **other water rights**, Permits or Ground Water Registrations associated with this land?
 Yes No

If "Yes", what are the Permit, Registration or Certificate Numbers? 94956

Any "layered" water use or a right that is supplemental to a primary right proposed for transfer **must be included in the transfer or be cancelled.**

RECEIVED

AUG 15 2022

OWRD

RECEIVED

AUG 15 2022

OWRD

- Certificate Number or other identifying number: 76714

The following information must be provided only for those points of diversion or appropriation that are involved in the transfer.

If a point of diversion or appropriation is not numbered on the decree or water right certificate or permit, assign it a unique number in the following table (e.g. POD #1 or POA(well) #1). Use the number to refer to the point of diversion or appropriation serving the place of use described in Tables I and II. Note: Permanent district transfers do not allow for a change in point of diversion or appropriation to serve the proposed place of use.

Government lot and donation land claim numbers must be included in the table below only if the information is reflected on the existing water right.

Location of Existing Authorized Point(s) of Diversion (POD) or Appropriation (POA):
(i.e., the allowed point(s) of diversion or appropriation listed on the water right for the "FROM" or "OFF" lands)

AUTHORIZED POINT(S) of DIVERSION (POD) or APPROPRIATION (POA)							
POD# or POA#	TWP	RNG	SEC	QQ	DLC	GOV'T LOT	MEASURED DISTANCES
1	18 S	11 E	13	SW NE			Central Oregon Canal: 1520 Feet South and 1535 Feet West From the NE Corner of Section 13.
11	17 S	12 E	29	SE NE			C.O.L.D. North Canal: 850 Feet North and 630 Feet West From the E1/4 Corner of Section 29.
CP	21	8	17	NE NE			Crane Prairie Reservoir Dam

DESCHUTES COUNTY
SEC.06 T14S R13E

SCALE - 1" = 400'



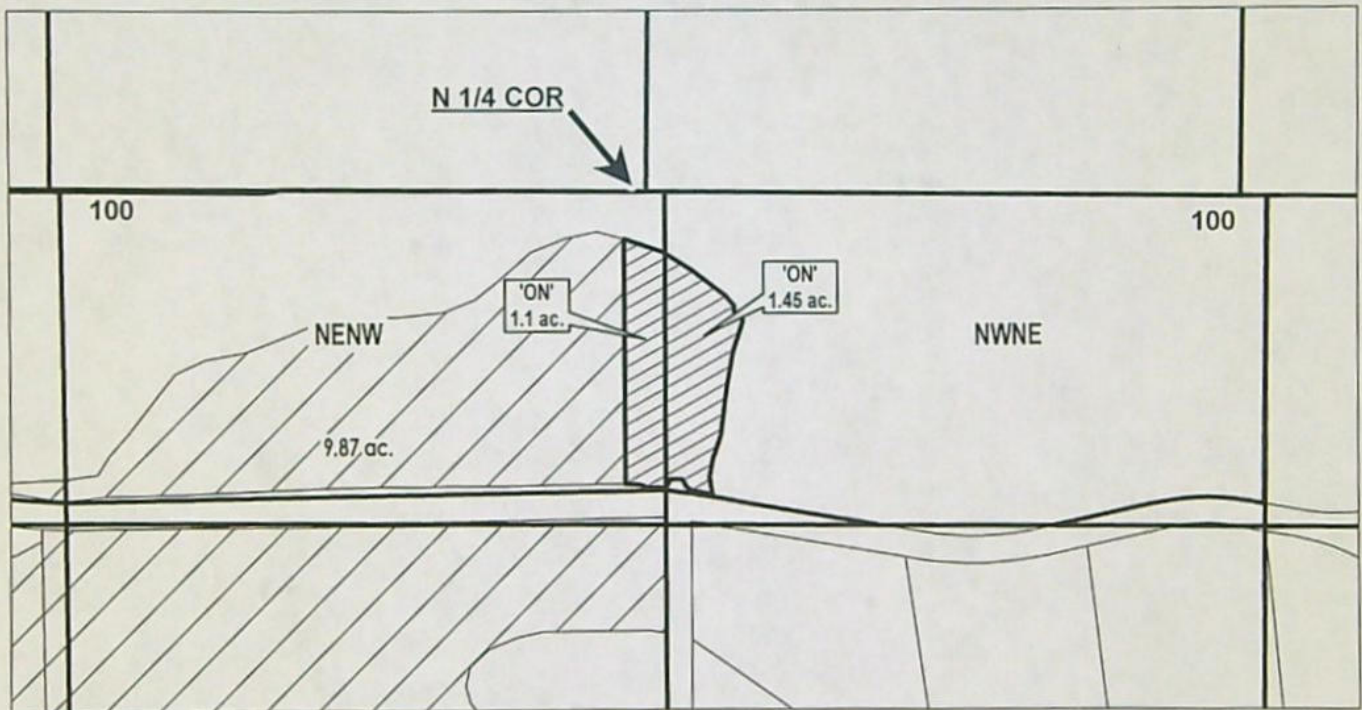
RECEIVED

AUG 15 2022

OWRD

NE 1/4 OF THE NW 1/4; NW 1/4 OF THE NE 1/4

DISTRICT INTERNAL
NOTICE #: T-2022-009



	EXISTING WATER RIGHTS
	ON LANDS

"ON"

APPLICATION FOR WATER RIGHTS TRANSFER

NAME: Peck, Danny/Renee

TAXLOT #: 100

2.55 ACRES



Date: 5/24/2022

DESCHUTES COUNTY SEC.08 T14S R13E

RECEIVED

AUG 15 2022

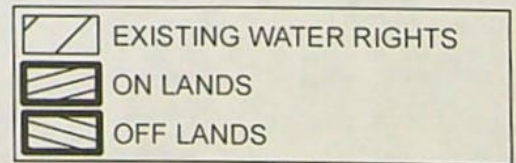
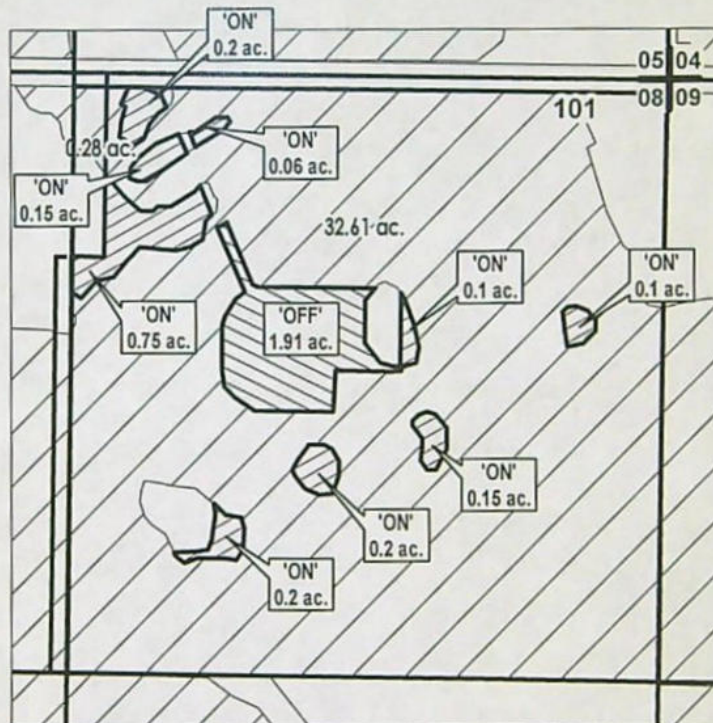
SCALE - 1" = 400'



OWRD

NE 1/4 OF THE NE 1/4

DISTRICT INTERNAL
NOTICE #: T-2022-003



"OFF/ON"

APPLICATION FOR WATER RIGHTS TRANSFER

NAME: Jackson, Robert/Jennifer

TAXLOT #: 101

1.91 ACRES



Date: 1/25/2022

DESCHUTES COUNTY
SEC.15 T14S R13E

RECEIVED

AUG 15 2022

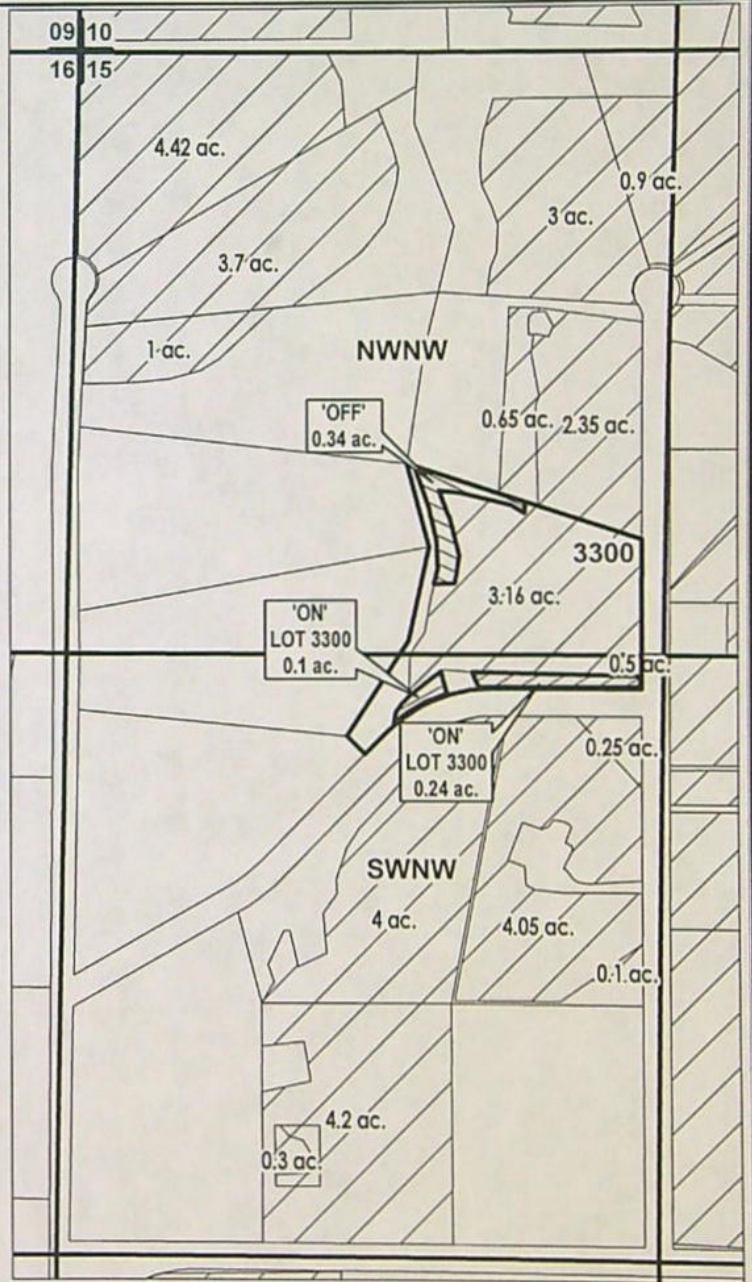
SCALE - 1" = 400'

OWRD






NW 1/4 OF THE NW 1/4; SW 1/4 OF THE NW 1/4

DISTRICT INTERNAL
NOTICE #: T-2022-004



"OFF/ON"

-  EXISTING WATER RIGHTS
-  ON LANDS
-  OFF LANDS



APPLICATION FOR WATER RIGHTS TRANSFER

NAME: Andrew & Jo J. Margeson and Grant Nicholas Margeson

TAXLOT #: 3300

0.34 ACRES

Date: 5/4/2022

DESCHUTES COUNTY SEC.23 T14S R13E

RECEIVED

AUG 15 2022

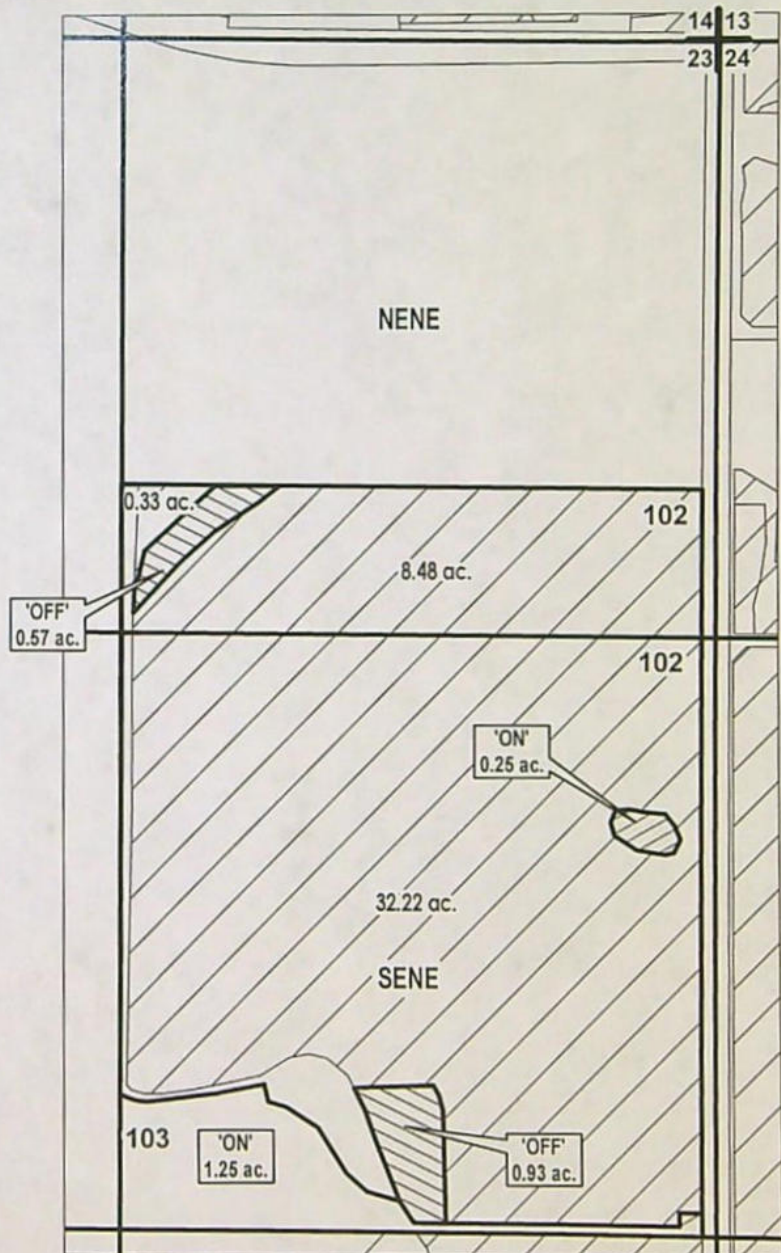
SCALE - 1" = 400'



OWRD

NE 1/4 OF THE NE 1/4; SE 1/4 OF THE NE 1/4

DISTRICT INTERNAL
NOTICE #: T-2022-001



"OFF/ON"

- EXISTING WATER RIGHTS
- ON LANDS
- OFF LANDS

APPLICATION FOR WATER RIGHTS TRANSFER

NAME: Jack W. & Janet E. Abbas

TAXLOT #: 102, 103

1.5 ACRES 'OFF'

1.5 ACRES 'ON'



Date: 2/2/2022

DESCHUTES COUNTY
SEC.26 T14S R13E

SCALE - 1" = 400'

RECEIVED

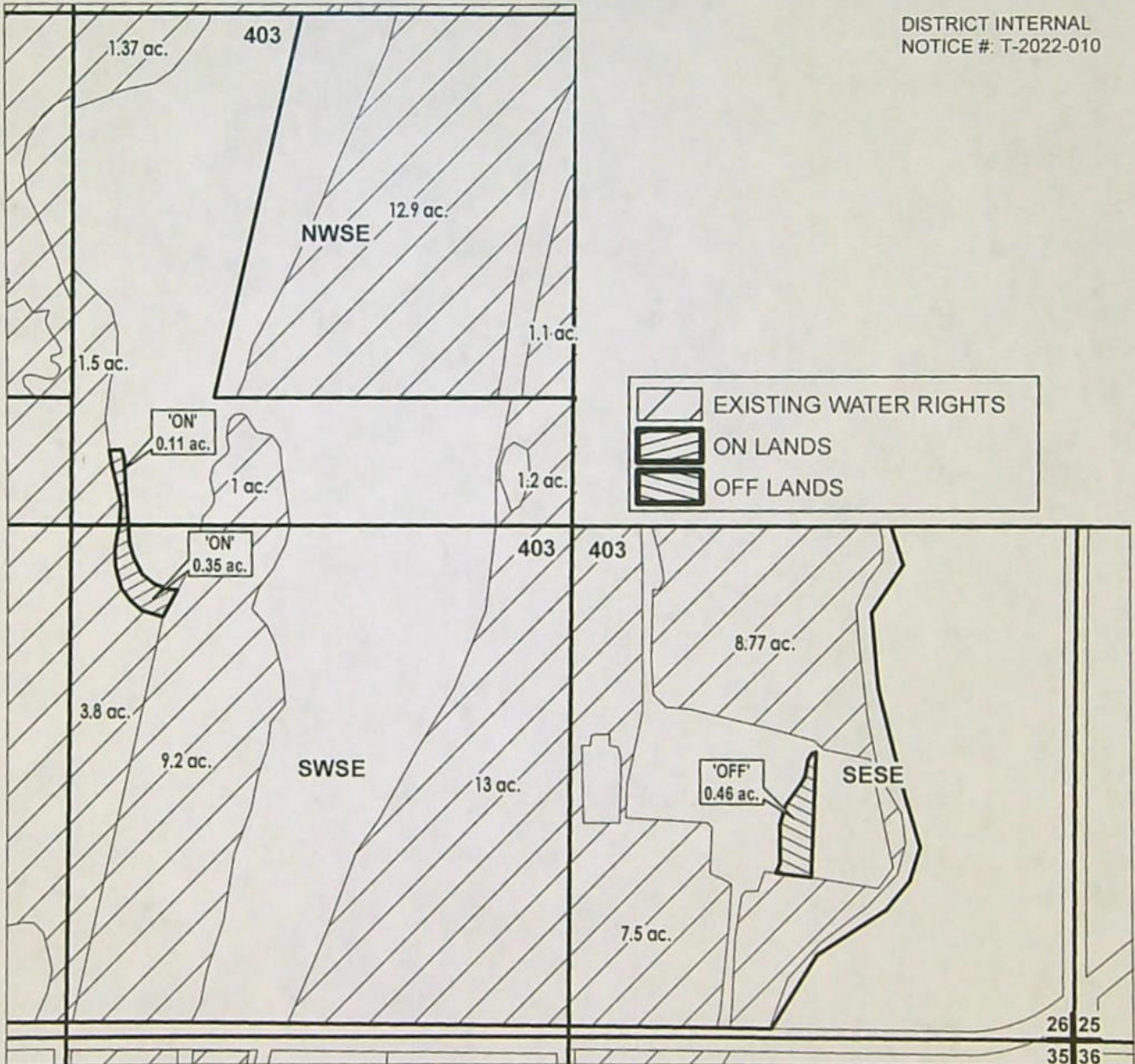
AUG 15 2022

OWRD

NW 1/4 OF THE SE 1/4; SW 1/4 OF THE SE 1/4;
SE 1/4 OF THE SE 1/4

"OFF/ON"

DISTRICT INTERNAL
NOTICE #: T-2022-010



APPLICATION FOR WATER RIGHTS TRANSFER

NAME: Zachary J. Russell & Elizabeth A. Russell, Co-Trustees, or
Successor, F/B/O the Zachary & Elizabeth Russell Joint Trust

TAXLOT #: 403

0.46 ACRES



Date: 6/23/2022

DESCHUTES COUNTY
SEC.27 T14S R13E

RECEIVED

AUG 15 2022

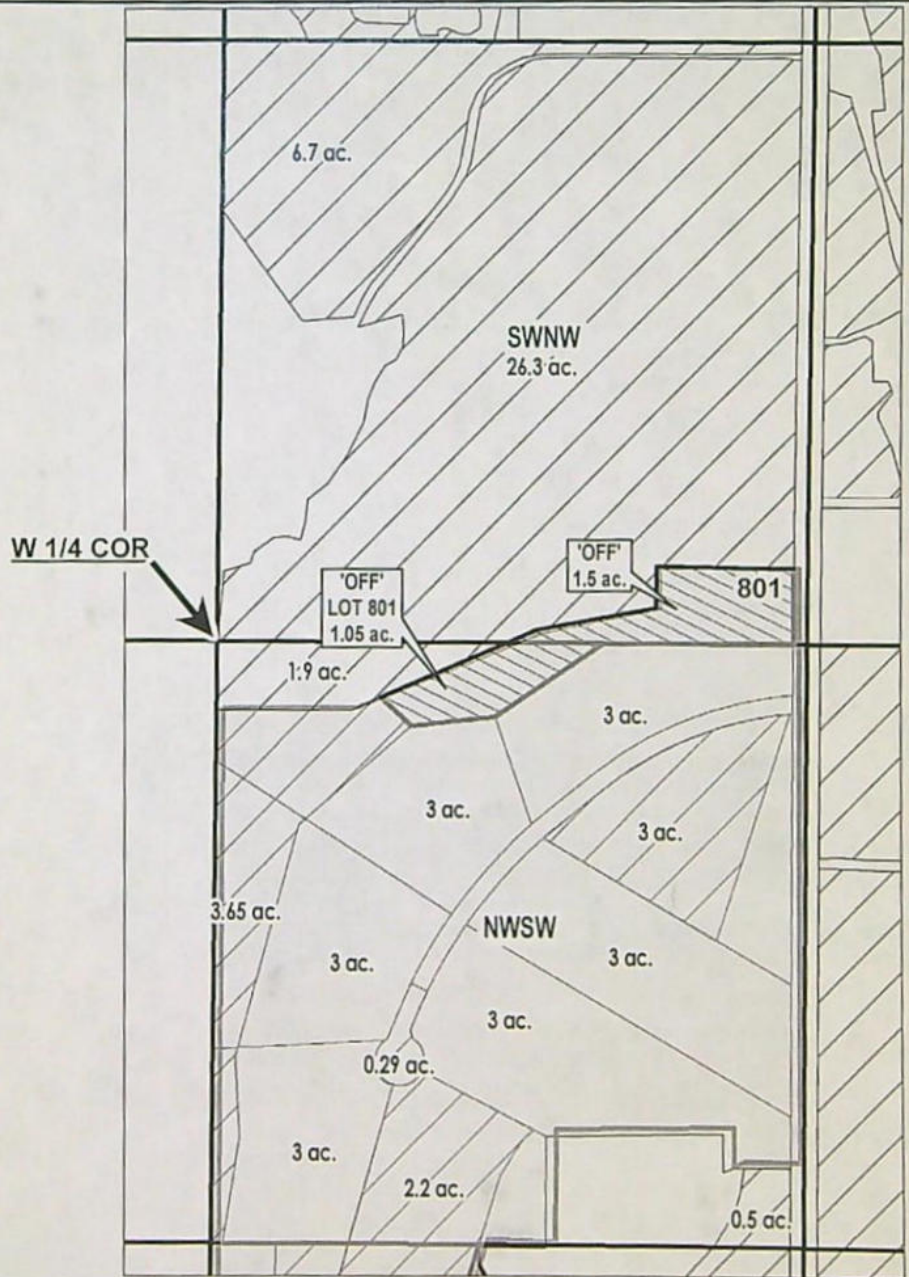
SCALE - 1" = 400'

OWRD



SW 1/4 OF THE NW 1/4; NW 1/4 OF THE SW 1/4

DISTRICT INTERNAL
NOTICE #: T-2022-009



"OFF"

- # ac. PARCELS W/ WATER RIGHTS
- EXISTING WATER RIGHTS
- OFF LANDS

APPLICATION FOR WATER RIGHTS TRANSFER

NAME: COID/Quitclaim

TAXLOT #: 801

2.55 ACRES



Date: 5/24/2022

CROOK COUNTY
SEC.26 T15S R14E

SCALE - 1" = 400'



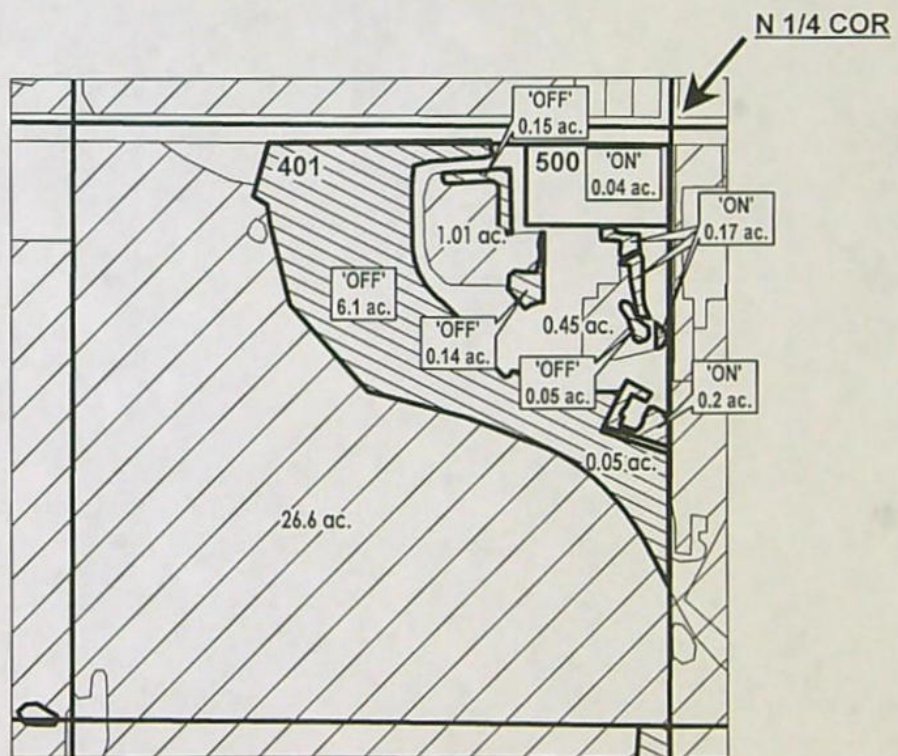
NE 1/4 OF THE NW 1/4

RECEIVED

AUG 15 2022

OWRD

DISTRICT INTERNAL
NOTICE #: T-2022-007



# ac.	'ON' LAND PARCELS
	EXISTING WATER RIGHTS
	ON LANDS
	OFF LANDS

"OFF/ON"



APPLICATION FOR WATER RIGHTS TRANSFER

NAME: Powell Butte Community Church

TAXLOT #: 401,500

6.44 ACRES "OFF"
0.41 ACRES "ON"

Date: 7/7/2022

CROOK COUNTY SEC.18 T15S R15E

SCALE - 1" = 400'



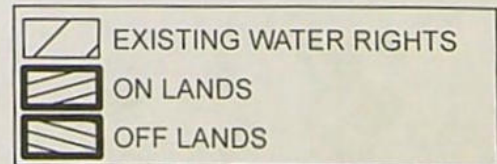
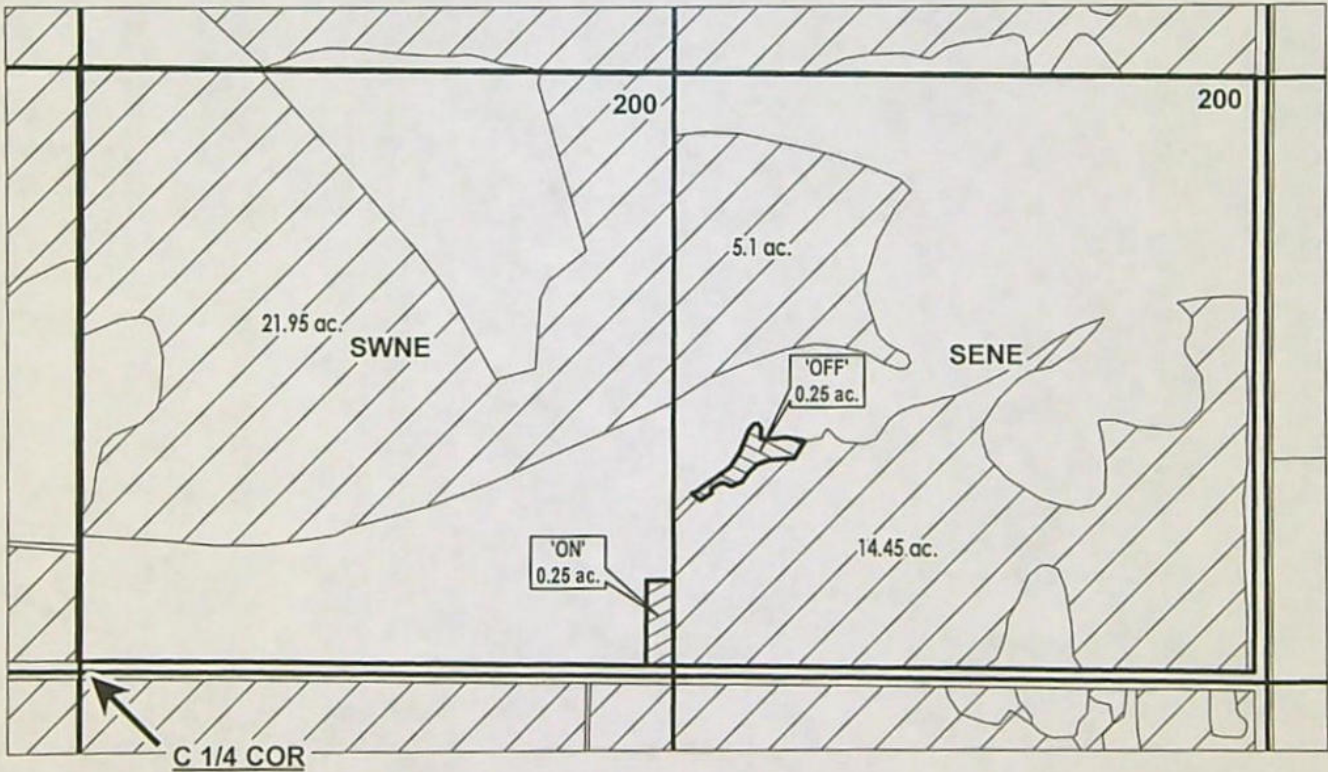
RECEIVED

AUG 15 2022

OWRD

SW 1/4 OF THE NE 1/4; SE 1/4 OF THE NE 1/4

DISTRICT INTERNAL
NOTICE #: T-2022-012



"OFF/ON"



APPLICATION FOR WATER RIGHTS TRANSFER

NAME: Allen, Benny Joe

TAXLOT #: 200

0.25 ACRES

Date: 7/5/2022

CROOK COUNTY
SEC.29 T16S R14E

RECEIVED

AUG 15 2022

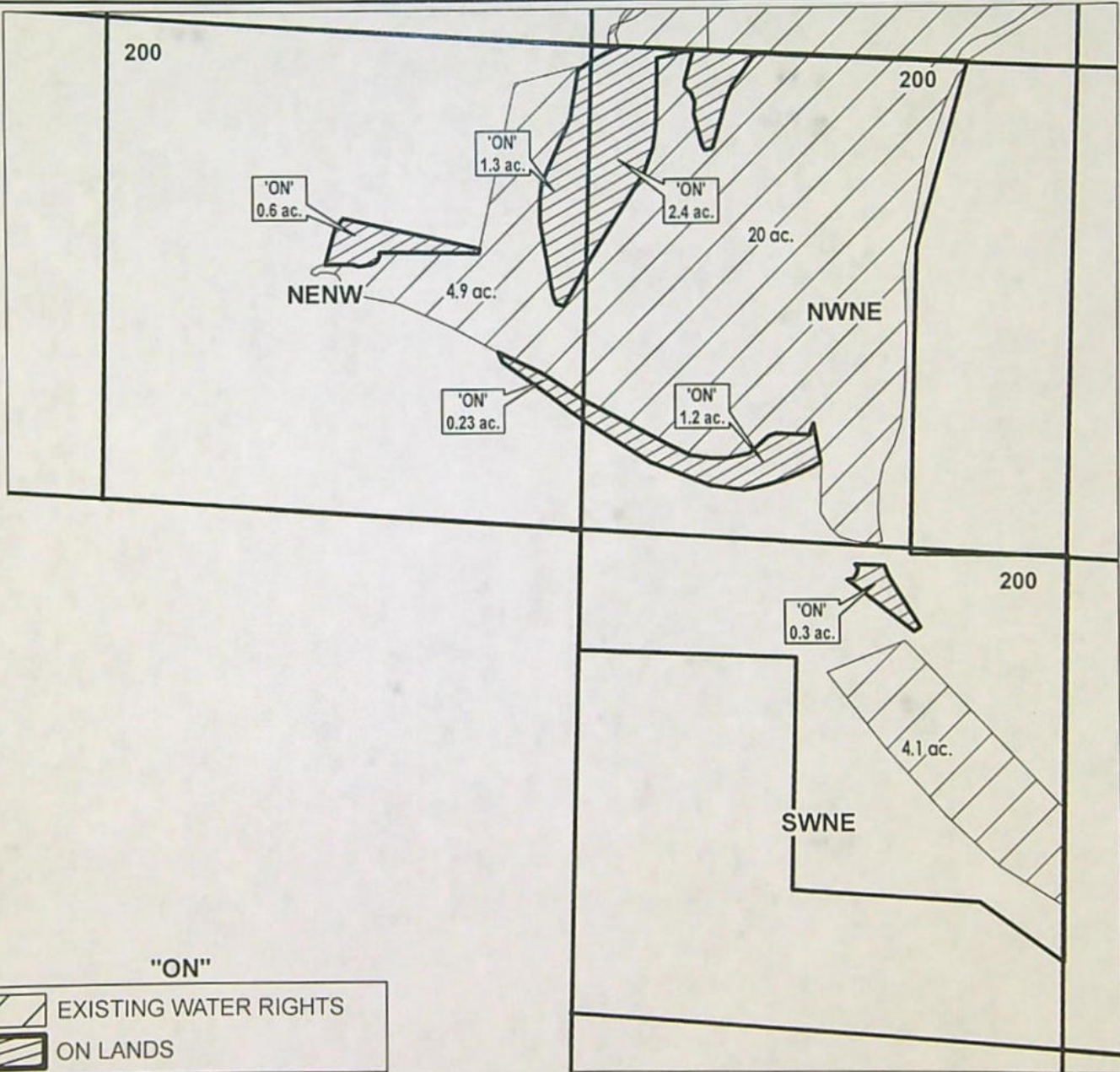
SCALE - 1" = 400'

OWRD



DISTRICT INTERNAL
NOTICE #: T-2022-007

NE 1/4 OF THE NW 1/4; NW 1/4 OF THE NE 1/4;
SW 1/4 OF THE NE 1/4



APPLICATION FOR WATER RIGHTS TRANSFER

NAME: Lundy, Dwain/Pamela

TAXLOT #: 200

6.03 ACRES



Date: 7/7/2022

DESCHUTES COUNTY
SEC.13 T17S R12E

RECEIVED
AUG 15 2022

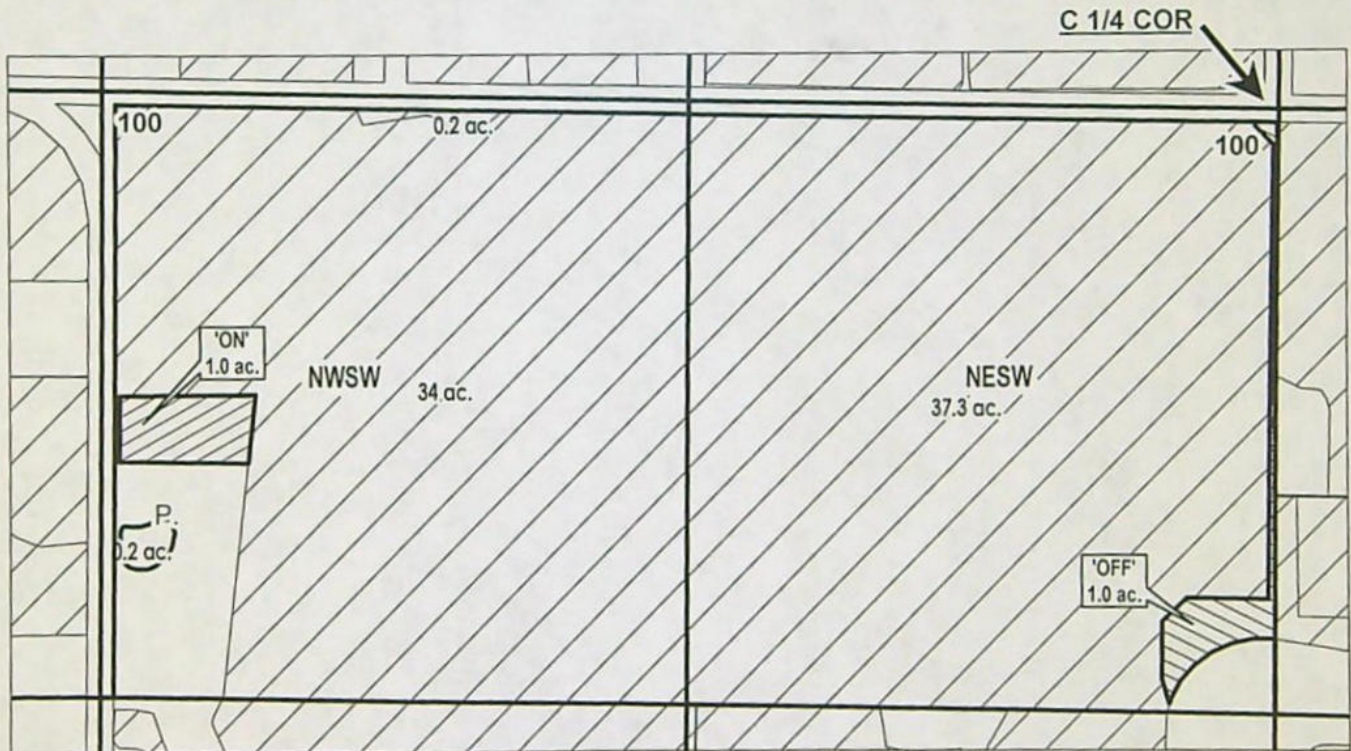
SCALE - 1" = 400'

OWRD



NW 1/4 OF THE SW 1/4; NE 1/4 OF THE SW 1/4

DISTRICT INTERNAL
NOTICE #: T-2022-006



	POND
	EXISTING WATER RIGHTS
	ON LANDS
	OFF LANDS

"OFF/ON"



APPLICATION FOR WATER RIGHTS TRANSFER

NAME: Tweedfam Investment LLC

TAXLOT #: 100

1.0 ACRES

Date: 4/28/2022

DESCHUTES COUNTY
SEC.34 T17S R13E

RECEIVED

AUG 15 2022

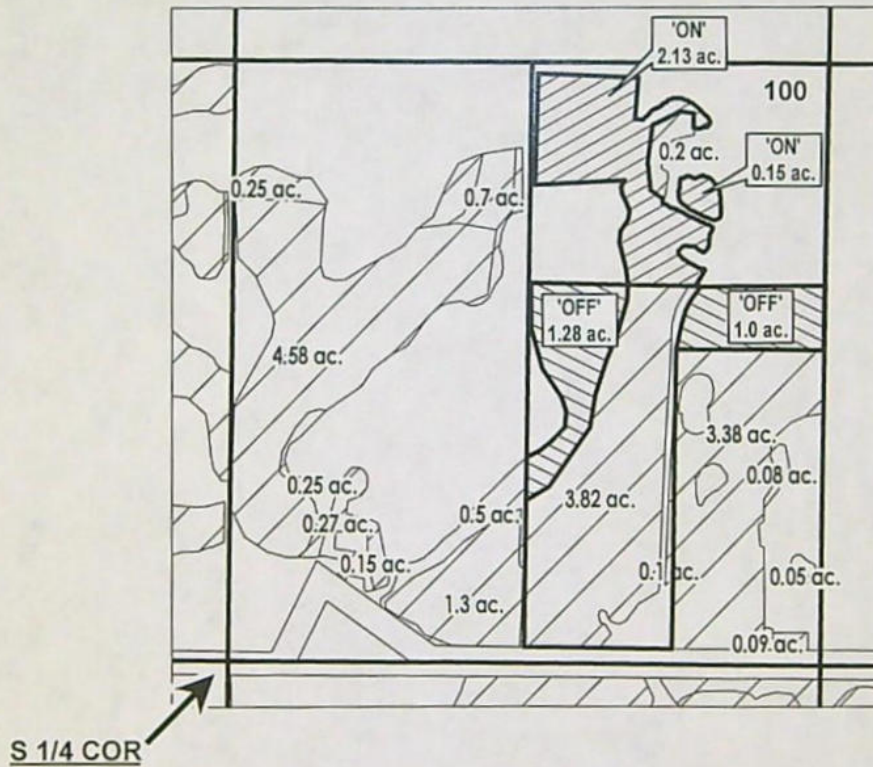
SCALE - 1" = 400'



OWRD

SW 1/4 OF THE SE 1/4

DISTRICT INTERNAL
NOTICE #: T-2022-011



	EXISTING WATER RIGHTS
	ON LANDS
	OFF LANDS

"OFF/ON"

APPLICATION FOR WATER RIGHTS TRANSFER

NAME: Hopper, Stacy/Connie

TAXLOT #: 100

2.28 ACRES



Date: 7/5/2022




DESCHUTES COUNTY SEC.25 T17S R14E

RECEIVED

AUG 15 2022

OWRD

"OFF/ON" MAP

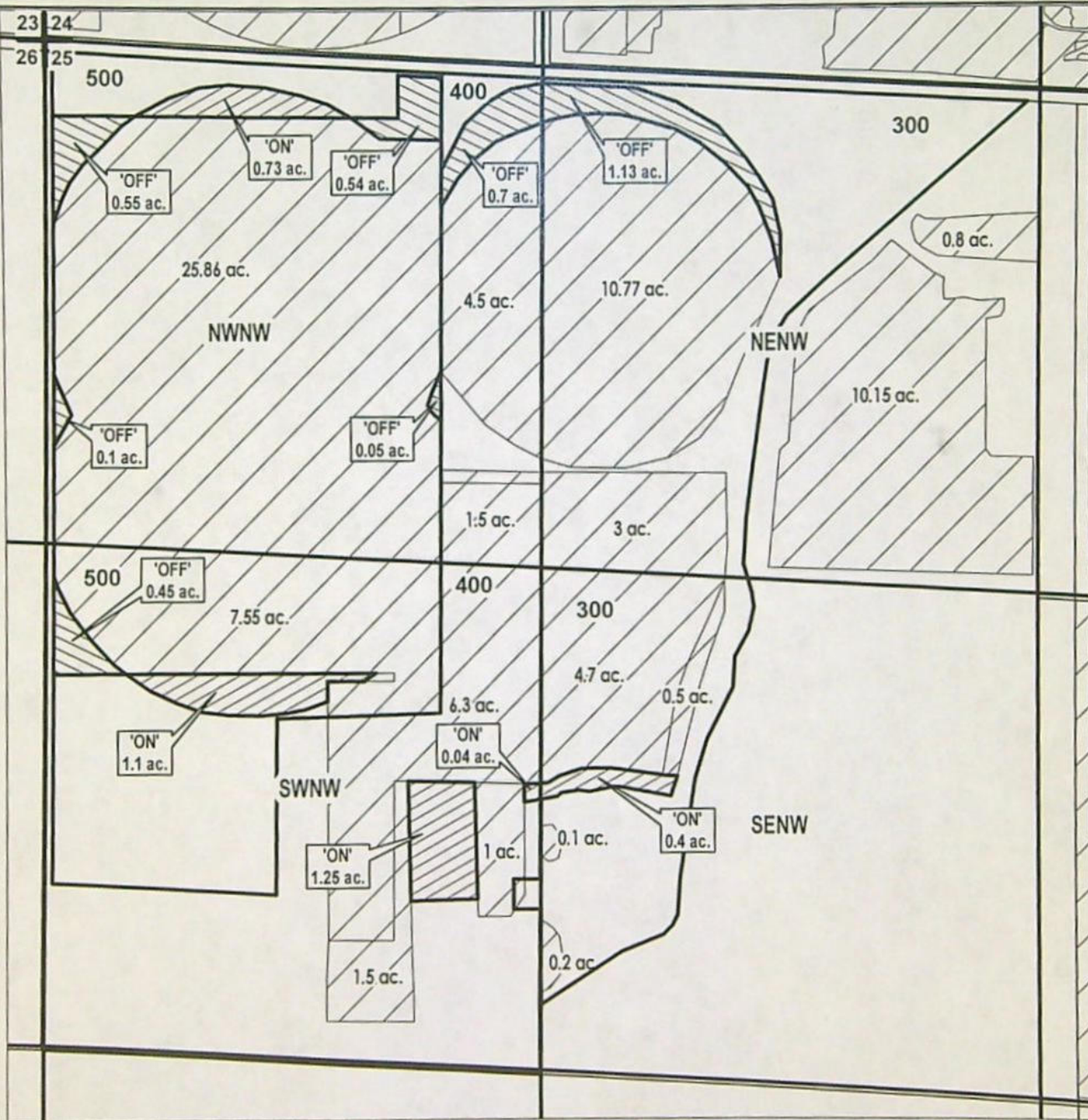
 EXISTING WATER RIGHTS
 OFF LANDS
 ON LANDS

SCALE - 1" = 400'



NW 1/4

DISTRICT INTERNAL
NOTICE #: T-2022-005



APPLICATION FOR WATER RIGHTS TRANSFER

NAME: MLW ASSOCIATES / WU FAMILY TRUST

TAXLOT #: 300, 400, 500

3.52 ACRES



DATE: 7/5/2022

DESCHUTES COUNTY
SEC.12 T18S R13E

SCALE - 1" = 400'



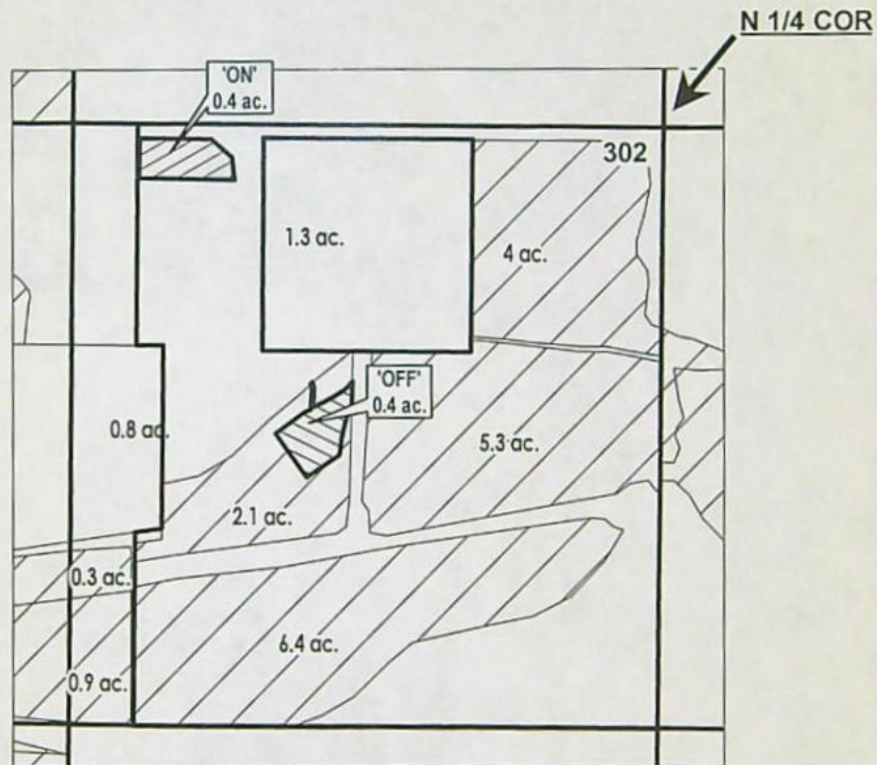
NE 1/4 OF THE NW 1/4

RECEIVED

AUG 15 2022

OWRD

DISTRICT INTERNAL
NOTICE #: T-2022-002



# ac.	PARCELS W/ WATER RIGHTS
	EXISTING WATER RIGHTS
	ON LANDS
	OFF LANDS

"OFF/ON"

APPLICATION FOR WATER RIGHTS TRANSFER

NAME: Gary E. Bell

TAXLOT #: 302

0.4 ACRES



Date: 2/21/2022



CENTRAL OREGON
Irrigation
DISTRICT
Since 1918

RECEIVED

AUG 15 2022

OWRD

August 11, 2022

Ann Reece
Oregon Water Resources Department
725 Summer Street, NE Suite A
Salem, OR 97301-1266

RE: Application for District Permanent Water Right Transfer - P-2022-001

Dear Ann,

Please find enclosed our District Petition Number P-2022-001 and a copy of our check for \$1,970.00 as payment of the transfer fee. The petition includes 20.650 acres of irrigation transferred under OAR 690.385.

Please let me know if you have questions or need additional documentation.

Thank you,

Gina Brooksbank | Assistant Director of Water Rights |
Central Oregon Irrigation District | 1055 SW Lake Court, Redmond, OR 97756 |
Main: 541.548.6047 | Direct: 541.504.7586 | gbrooksbank@coid.org |

T-14069

Checklist for District Transfer Intake – Division 385

Permanent or Non-Use district transfers are for POU ONLY.

Temporary district transfers can include changes in POD/POA (to facilitate a change in POU) and are limited to a single year.

Please assure a "Supplemental Form A" is included for each water right involved, and that all required attachments are completed and included.

Note: Generally speaking, we prefer not to return district applications for deficiencies; if it is questionable, please check with the District Transfer Program advisor before returning the application.

- Identify the type of district transfer application. (Note: a "District Notice" is not an application, but at the after the end of the irrigation season, District Permanent Applications may include copies of prior District Notices.)

Sometimes districts inadvertently use parts of two different types of transfer forms when filing. If not sure if a district is submitting a Transfer Notice or a District Transfer, or if not sure if a district is submitting a District Temporary or District Permanent Transfer, or not sure if a district is submitting a regular transfer or a District Transfer, please contact Ann or Joan.

- Is the use proposed for transfer irrigation or supp'l irrigation? If not please contact Ann or Joan.

These items need to be included in the district transfer application:

- Transfer Application communicating rights affected and includes signature.
- POU listing – both "authorized/from" and "proposed/to". Multiple formats accepted.
- POD/POA listing – if temporary – both "authorized/from" and proposed/to"
- Land Use Information Form – Not required if (a) for place of use change only (b) existing and proposed water use is located entirely w/in EFU or w/in an irrigation district (c) The change does not involve the placement or modification of structures, including but no limited to water diversions, impoundments, distribution facilities , water wells and well houses and (d) application involves irrigation water uses ONLY.
- Maps -- both "authorized/from" and "proposed/to" (From and to can be on same map.)
NOTE- districts are authorized to submit the maps in multiple digital formats and often submit maps via email. If maps are not submitted, please contact Ann or Joan.
- Appropriate Fees