



Oregon Water Resources Department
 725 Summer Street NE, Suite A
 Salem Oregon 97301-1266
 (503) 986-0900
 www.wrd.state.or.us

Application for District Permanent Water Right Transfer

Please type or print legibly in dark ink. If your application is incomplete or inaccurate, we will return it to you. If any requested information does not apply to your application, insert "N/A" to indicate "Not Applicable." As you complete this form, please refer to notes and guidance included on the application. A summary of review criteria and procedures that are generally applicable to the application is available at www.wrd.state.or.us/OWRD/PUBS/forms.shtml#app_criteria_review.

Change in Place of Use Only

1A. APPLICANT INFORMATION

IRRIGATION DISTRICT COLUMBIA IMPROVEMENT DISTRICT			PHONE NO. 541-571-3328	ADDITIONAL CONTACT NO.
ADDRESS PO BOX 47				COUNTY
CITY BOARDMAN	STATE OR	ZIP 97818	E-MAIL CID001@CENTURYTEL.NET	
BY PROVIDING AN E-MAIL ADDRESS, CONSENT IS GIVEN TO RECEIVE ALL CORRESPONDENCE FROM THE DEPARTMENT ELECTRONICALLY. COPIES OF THE FINAL ORDER DOCUMENTS WILL ALSO BE MAILED.				

1B. AGENT INFORMATION

AGENT/BUSINESS NAME WILLIAM PORFILY			PHONE NO. 541-561-7259	ADDITIONAL CONTACT NO.
ADDRESS PO BOX 643				FAX NO.
CITY STANFIELD	STATE OR	ZIP 97875	E-MAIL WPORFILY@GMAIL.COM	
BY PROVIDING AN E-MAIL ADDRESS, CONSENT IS GIVEN TO RECEIVE ALL CORRESPONDENCE FROM THE DEPARTMENT ELECTRONICALLY. COPIES OF THE FINAL ORDER DOCUMENTS WILL ALSO BE MAILED.				

2. PROPOSED CHANGE(S) TO WATER RIGHT(S)

- List **all** water rights to be affected by this transfer. Indicate the certificate, permit, decree or other identifying number(s) in the table below: *(Attach additional pages as necessary.)*

	Certificate	Permit / Previous Transfer	Decree
1.	94872	S -37293	
2.		-	
3.		-	
4.		-	
5.		-	
6.		-	

Received
 MAR 21 2025
 OWRD

Received
MAR 21 2025
OWRD

3. ATTACHMENTS

Check each of the following **attachments** included with this application. The application will be returned if all required attachments are not included.

<p>Supplemental Form A –</p> <p>Description of Proposed Change(s) to a Water Right</p> <p><input checked="" type="checkbox"/> A separate Supplemental Form A is enclosed for each water right to be affected by this transfer.</p> <p>Map</p> <p><input checked="" type="checkbox"/> Permanent Transfer A map meeting the requirements of OAR 690-385-3300 must be included but need not be prepared by a Certified Water Right Examiner (CWRE).</p>	<p>Fees:</p> <p><input checked="" type="checkbox"/> Amount enclosed: \$4230.00 See the Department’s Fee Schedule at www.wrd.state.or.us or call (503) 986-0900.</p> <p>Land Use Compatibility Statement</p> <p><input type="checkbox"/> The Land Use Information Form is <u>not</u> required if water is to be diverted, conveyed and/or used only on federal lands or if <u>ALL</u> of the following apply: a) a change in place of use only, b) a change that does not involve the placement or modification of structures, c) the use of water is for irrigation only and d) the use is located within an irrigation district or an exclusive farm use zone.</p>
---	--


4. SIGNATURES

The district certifies the following:

- (1) The water rights proposed for transfer are water rights subject to transfer and are not subject to forfeiture for nonuse under ORS 540.610;
- (2) Each user affected by the proposed transfer has provided written authorization for the transfer and such authorization is on file with the district;
- (3) For lands which are no longer irrigated or susceptible of irrigation that are included in this transfer under the authority of ORS 540.572 and OAR 690-385-5000, notices as required under ORS.572 and OAR 690-385-5100 have been given to the user and any security interest holder of record of intent to transfer the right and the user was provided an opportunity to resolve the matter in the manner described by ORS 540.572 and OAR 690-385-5400 and 690-385-5600.
- (4) On behalf of the district, I affirm to the best of my knowledge the information contained in this application is true and accurate.


District Manager signature


Mark Maynard
name (print) _____ date


Land Owner signature

Keith Tiegs
name (print) _____ date 3/14/25

Before submitting your application to the Department, be sure you have:

- Answered each question completely.
- Included all the required attachments.
- Included a check payable to the Oregon Water Resources Department for the appropriate amount.



District Permanent Water Right Transfer Application
Supplemental Form A

Received
MAR 21 2025
OWRD

DESCRIPTION OF PROPOSED CHANGE(S) TO A WATER RIGHT

List only one water right per page. **A separate Supplemental Form A must be completed for each** certificate, permit, decree, or other right involved in the proposed transfer.

Attach additional copies of Supplemental Form A as needed to describe other certificates, permits, decrees or other rights involved in this transfer.

1. CURRENT WATER RIGHT INFORMATION

Water Right Subject to Transfer (check and complete one of the following):

<input checked="" type="checkbox"/> Certified Right	<u>94872</u>	Certificate Number
<input type="checkbox"/> Adjudicated, Non-certificated Right	_____	Page Number
<input type="checkbox"/> Permit for which Proof has been Approved	-	Date Claim of Beneficial Use Submitted
<input type="checkbox"/> Transferred Right for which Proof has been Filed	-	Date Claim of Beneficial Use Submitted
<input type="checkbox"/> Permit for Supplemental Irrigation	-	Permit Number

- Name on Permit, Certificate, or Decree: Connecticut General Life Insurance Co.
- Priority Date(s): February 7, 1974

If there are **multiple Priority Dates** identified on the water right, any information provided in Supplemental Form A of this application must identify which priority date is associated with each of the authorized points of diversion or appropriation and places of use.

Source(s) of Water to be Affected by Transfer: Columbia River

Tributary to: Pacific Ocean

- Are there **other water rights**, Permits or Ground Water Registrations associated with this land?
 YES NO

If "Yes", what are the Permit, Registration or Certificate Numbers? _____

Any "layered" water use or a right that is supplemental to a primary right proposed for transfer must be included in the transfer or be cancelled.

▪ Certificate Number or other identifying number: **94872**

The following information must be provided only for those points of diversion or appropriation that are involved in the transfer.

If a point of diversion or appropriation is not numbered on the decree or water right certificate or permit, assign it a unique number in the following table (e.g. POD #1 or POA(well) #1). Use the number to refer to the point of diversion or appropriation serving the place of use described in Tables I and II. Note: Permanent district transfers do not allow for a change in point of diversion or appropriation to serve the proposed place of use.

Government lot and donation land claim numbers must be included in the table below **only** if the information is reflected on the existing water right.

Location of Existing Authorized Point(s) of Diversion (POD) or Appropriation (POA):
 (i.e., the allowed point(s) of diversion or appropriation listed on the water right for the "FROM" or "OFF" lands)

AUTHORIZED POINT(S) of DIVERSION (POD) or APPROPRIATION (POA)							
POD# or POA#	TWP (N or S)	RNG (E or W)	SEC	Q-Q	DLC	GOV'T LOT	MEASURED DISTANCES
POD	4N	25E	2	NENW			150' S AND 2990' W FROM THE NE COR OF SEC 2

*** The reason for the transfer is due to the construction of a large power transmission line that was put in on the West side of the circles. The power line forced the current circles to shift to the East.

***This area is currently involved in a one-year district temporary transfer (T-14599), so this transfer won't be effective until the 2026 irrigation season.

Received
 MAR 21 2025
 OWRD

▪ Certificate Number or other identifying number: **94872**

TABLE II. – PROPOSED PLACE OF USE													
POD# or POA#	PRIORITY DATE	USE	LEGAL DESCRIPTION							ACRES	USER NAME	DINN	
			TWP (N or S)	RNG (E or W)	SEC	QQ	DLC	GOV'T LOT	TAX LOT				
POD	2/7/1974	IR	3N	26E	30	NENW			NO. 1	511	23.7	TIEGS CIRCLE 305	POD
POD	2/7/1974	IR	3N	26E	30	NWNW			NO. 2 46.52	511	33.8	TIEGS CIRCLE 305	POD
POD	2/7/1974	IR	3N	26E	30	SWNW			46.59	511	38.7	TIEGS CIRCLE 305	POD
POD	2/7/1974	IR	3N	26E	30	SEW			80.00	511	25.8	TIEGS CIRCLE 305	POD
POD	2/7/1974	IR	3N	26E	30	NESW			NO. 1	511	23.0	TIEGS CIRCLE 306	POD
POD	2/7/1974	IR	3N	26E	30	NWSW			NO. 2 46.66	511	33.7	TIEGS CIRCLE 306	POD
POD	2/7/1974	IR	3N	26E	30	SWSW			46.73	511	39.5	TIEGS CIRCLE 306	POD
POD	2/7/1974	IR	3N	26E	30	SESW			80.00	511	26.6	TIEGS CIRCLE 306	POD
POD	2/7/1974	IR	3N	26E	31	NENW			NO. 1	511	28.8	TIEGS CIRCLE 307	POD
POD	2/7/1974	IR	3N	26E	31	NWNW			NO. 2 46.74	511	32.0	TIEGS CIRCLE 307	POD
POD	2/7/1974	IR	3N	26E	31	SWNW			46.71	511	34.0	TIEGS CIRCLE 307	POD
POD	2/7/1974	IR	3N	26E	31	SEW			80.00	511	28.0	TIEGS CIRCLE 307	POD
POD	2/7/1974	IR	3N	26E	31	NESW			NO. 1	511	30.2	TIEGS CIRCLE 308	POD
POD	2/7/1974	IR	3N	26E	31	NWSW			NO. 2 46.67	511	31.5	TIEGS CIRCLE 308	POD
POD	2/7/1974	IR	3N	26E	31	SWSW			46.64	511	30.0	TIEGS CIRCLE 308	POD
POD	2/7/1974	IR	3N	26E	31	SESW			80.00	511	28.7	TIEGS CIRCLE 308	POD
TOTAL:											488.0		

Received
MAR 21 2025

14627 -

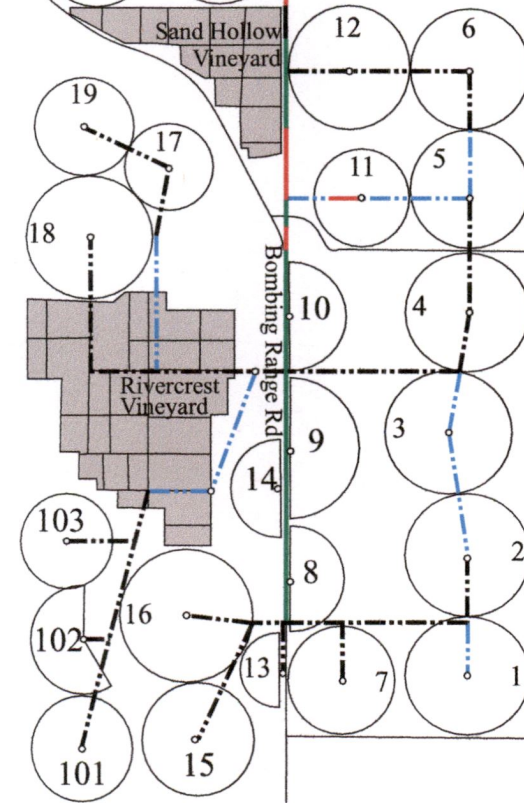
OWRD

Homestead Ln

Rivercrest Pipeline

Bombing Range Rd

Bombing Range Rd



Rivercrest Pipeline Key

- PVC
- Steel, Motor Lined
- Steel Replaced by Steel
- 2nd Pipeline
- Steel



Lindsay Feedlot Ln

Received
MAR 21 2025
OWRD

Alpine Ln

14627 -