

District

Withdraw

Name Vale Oregon Irrigation DistrictAddress 521 A Street W
Vale, OR 97918
void@fmtc.comChange in POU
Date Filed 9-12-2022
Initial notice date 9-27-2022
DPD issued date _____
PD issued date _____
PD notice date _____
Date of FO 2-16-2023 Vol 127 Page 452C-Date _____
COBU due date _____
COBU Received date _____
Certificate issued _____Assignments: _____

Irrigation District _____

Agent _____

CWRE _____

CC's list _____

☐ - Oversized map - Location _____

DESCRIPTION OF WATER RIGHT(s)

Name of Stream Malheur River ; North Fork Malheur River ;
A Reservoir
Trib. of Snake River ; Malheur River ; North Fork Malheur
RiverUse IR ; IS County Malheur

Quantity of water (CFS) _____ No. of Acres _____

Name of ditch _____

App# S-107162 Per # S-7867 Cert # 74080 PR Date _____App# S-21304 Per # S-116707 Cert # 74081 PR Date _____

App# _____ Per # _____ Cert # _____ PR Date _____

App# _____ Per # _____ Cert # _____ PR Date _____

App# _____ Per # _____ Cert # _____ PR Date _____

FEES PAID

Date	Amount	Receipt #
9-12-2022	\$1970.00	139116

FEES REFUNDED

Date	Amount	Receipt #
3/15/2023	\$1700	VP055375

WATER RESOURCES DEPARTMENT
REQUEST FOR DISTRIBUTION OF FUNDS

TO: Fiscal Services Section

DATE: Feb 15, 2023

FROM: Ann Reece, District Transfer Advisor
Phone: 503-979-3214
Ann.l.reece@water.oregon.gov

SUBJECT: TRANSFER FILE - Request for Payment or Refund

TRANSFER FILE #: T-14087

RECEIPT #: 139116

Please prepare payment in the amount of **\$1700** (\$1,970 – \$250 for initial processing fees), made payable to:

Name:
VALE OREGON IRRIGATION DISTRICT
521 A St West
VALE, OR 97918

*will e-mail
notice of refund*


*46110
0205*

These funds are being paid or refunded as a result of (check one):

- ☒ Request for file to be Rejected/Withdrawn/Misfiled
☐ Excess fees were collected for application/PON
☐ Payment of PON
☐ Protest filing fee
☐ Other:

I have reviewed this distribution request and have determined the request to be justified as to the purpose indicated above. Fiscal Services is hereby authorized to process the requested distribution.

Authorized Signature: _____



Date: _____

3-8-2023



Oregon

Tina Kotek, Governor

Water Resources Department
North Mall Office Building
725 Summer St NE, Suite A
Salem, OR 97301
Phone 503 986-0900
Fax 503 986-0904

February 16, 2023

VALE OREGON IRRIGATION DISTRICT
521 A STREET WEST
VALE, OR 97918

ORDER ON WITHDRAWN APPLICATION
Reference: Transfer Application T-14087

The above referenced transfer application was withdrawn from the record of the Water Resources Department on February 16, 2023, by Special Order Volume 127, Page 552 (copy enclosed).

The transfer application is no further force or effect.

If you have any questions related to the approval of this temporary transfer, you may contact your caseworker, Ann Reece, by telephone at (503) 979-3214 or by e-mail at Ann.L.Reece@water.oregon.gov.

Sincerely,

Nila Kamis
Water Right Services Support
Transfers and Conservation Section

cc: Jered L. Hoshaw, Watermaster Dist. # 9 (via email)

Enclosure

BEFORE THE WATER RESOURCES DEPARTMENT
OF THE
STATE OF OREGON

In the Matter of Transfer Application)	FINAL ORDER WITHDRAWING AN
T-14087, Malheur County)	APPLICATION FOR A WATER RIGHT
)	TRANSFER

Authority

Oregon Revised Statutes (ORS) 540.570 to 540.580 establish the process in which a district may submit a request to transfer a water right within district boundaries. Oregon Administrative Rule (OAR) Chapter 690, Division 385 implements the statutes and provides the Department's procedures and criteria for evaluating district transfer applications.

Applicant

VALE OREGON IRRIGATION DISTRICT
521 A ST WEST
VALE, OR 97918


Findings of Fact

1. On September 12, 2022, Vale Oregon Irrigation District filed an application for a district permanent transfer. It was assigned T-14087.
2. On February 8, 2023, an authorized representative of Vale Oregon Irrigation District submitted a written request via e-mail requesting Application T-14087 be withdrawn.

Now, therefore, it is ORDERED:

Application T-14087, in the name of Vale Oregon Irrigation District is withdrawn and of no further force or effect. Any unearned fees will be refunded.

Dated in Salem, Oregon on FEB 16 2023


Lisa J. Jaramillo, Transfer and Conservation Section Manager, for
Douglas E. Woodcock, Acting Director
Oregon Water Resources Department

Mailing Date: FEB 17 2023

This final order in a contested case and is subject to judicial review by the Court of Appeals under ORS 183.482. Any petition for judicial review must be filed within the 60-day time period specified by ORS 183.482(1). Pursuant to ORS 536.075(2) and OAR 137-003-0675, you may petition for judicial review or petition the Director for reconsideration of this order. A petition for reconsideration may be granted or denied by the Director, and if no action is taken within 60 days following the date the petition was filed, the petition shall be deemed denied.

REECE Ann L * WRD

From: REECE Ann L * WRD
Sent: Wednesday, February 8, 2023 9:45 AM
To: Vale Oregon Irrigation District
Subject: RE: Withdrawing T-14087

Thank you Jesse,
I will prepare a withdraw order, and initiate a refund on the fee. Ann

Best Regards,

OREGON



Ann Reece

District Transfer Program Advisor
Oregon Water Resources Department
725 Summer St NE Suite A | Salem OR 97301
Phone: (503) 979-3214
ann.l.reece@water.oregon.gov

<https://www.oregon.gov/OWRD/programs/WaterRights/Transfers/DistTransfer>

Integrity | Service | Technical Excellence | Teamwork | Forward-Looking

****Teleworking *** Mon, Tu, Wed, Thurs 7:00 to 4:45; Fri 7:00 to 11AM****

Please Note: Under Oregon Law, messages to and from this e-mail address may be available to the public.

From: Vale Oregon Irrigation District <void@fmtc.com>
Sent: Wednesday, February 8, 2023 9:36 AM
To: REECE Ann L * WRD <Ann.L.REECE@water.oregon.gov>
Subject: Withdrawing T-14087

Good Morning...

We would like to withdraw T-14087, which involves two patrons: McBride & Hester. If you have any questions, please feel free to contact me.

Thanks....jh

Jessi Hansen
Vale Oregon Irrigation District



Oregon
Kate Brown, Governor

Water Resources Department

725 Summer St NE, Suite A

Salem, OR 97301

(503) 986-0900

Fax (503) 986-0904

September 27, 2022

VALE OREGON IRRIGATION DISTRICT
521 A STREET WEST
VALE, OR 97918

Reference: District Temporary Transfer T- 14087

On September 12, 2022, we received your district temporary transfer application requesting PLACE OF USE changes for use of water from MALHEUR RIVER, TRIBUTARY TO SNAKE RIVER. The application was accompanied by \$1970.00. Your receipt 139116 is enclosed.

By copy of this letter, we are asking the Watermaster for their report regarding the potential for injury to existing water rights which may be caused by the change.

This application will be published on the Department's weekly notice dated September 20, 2022, viewable at http://apps.wrd.state.or.us/apps/misc/wrd_notice_view/?notice_id=21. A copy of the application can be assessed through this public notice link. Pursuant to Oregon administrative rules, the Department is requesting public comments on the recently filed district transfer application listed above. Comments may be submitted by any interested persons within 30 days of the weekly notice publication date. Comments must be received by the Department on or before October 27, 2022. For details on how to file comments please refer to the Department's weekly notice. Details for filing protests, if applicable, are also noted on the weekly notice.

If you have any questions, please call the Transfer Section, (503) 979-9931.

cc: Watermaster # 9, Jered L. Hoshaw (via email)
File

enclosure

8/31/2022

1,970.00

9344

RECEIVED

SEP 12 2022

OWARD

Cash in Bank - Gener McBride & Hester

1,970.00

STATE OF OREGON

WATER RESOURCES DEPARTMENT

725 Summer St. N.E. Ste. A

SALEM, OR 97301-4172

(503) 986-0900 / (503) 986-0904 (fax)

RECEIPT # 139116

INVOICE #

RECEIVED FROM:

Vale Oregon Irrigation

BY:

APPLICATION

PERMIT

TRANSFER

T-14087

CASH:

CHECK: #

OTHER: (IDENTIFY)



9344



TOTAL REC'D

\$1,970.00

1083 TREASURY 4170 WRD MISC CASH ACCT

0407 COPIES

\$

OTHER:

(IDENTIFY)

\$

0243 I/S Lease

0244 Muni Water Mgmt. Plan

0245 Cons. Water

4270 WRD OPERATING ACCT

MISCELLANEOUS

0407 COPY & TAPE FEES

\$

0410 RESEARCH FEES

\$

0408 MISC REVENUE: (IDENTIFY)

\$

TC162 DEPOSIT LIAB. (IDENTIFY)

\$

0240 EXTENSION OF TIME

\$

WATER RIGHTS:

0201 SURFACE WATER

\$

0202

\$

0203 GROUND WATER

\$

0204

\$

0205 TRANSFER

\$1,970.00

WELL CONSTRUCTION

0218 WELL DRILL CONSTRUCTOR

\$

0219

\$

LANDOWNER'S PERMIT

0220

\$

OTHER

(IDENTIFY)

0536 TREASURY 0437 WELL CONST. START FEE

0211 WELL CONST START FEE

\$

CARD#

0210 MONITORING WELLS

\$

CARD#

OTHER

(IDENTIFY)

0607 TREASURY 0467 HYDRO ACTIVITY LIC NUMBER

0233 POWER LICENSE FEE (FW/WRD)

\$

0231 HYDRO LICENSE FEE (FW/WRD)

\$

HYDRO APPLICATION

\$

TREASURY OTHER / RDX

FUND TITLE

OBJ. CODE VENDOR #

DESCRIPTION

\$

RECEIPT: 139116

DATED: 9/12/2022

BY: [Signature]



Oregon Water Resources Department
725 Summer Street NE, Suite A
Salem Oregon 97301-1266
(503) 986-0900
www.wrd.state.or.us

Application for
District Permanent
Water Right

Transfer

RECEIVED

SEP 12 2022

OWRD

Please type or print legibly in dark ink. If your application is incomplete or inaccurate, we will return it to you. If any requested information does not apply to your application, insert "N/A" to indicate "Not Applicable." As you complete this form, please refer to notes and guidance included on the application. A summary of review criteria and procedures that are generally applicable to the application is available at www.wrd.state.or.us/OWRD/PUBS/forms.shtml#app_criteria_review.

Change in Place of Use Only

1A. APPLICANT INFORMATION

IRRIGATION DISTRICT Vale Oregon Irrigation District		PHONE NO. 541-473-3243	ADDITIONAL CONTACT NO.
ADDRESS 521 A Street W			FAX NO. 541-473-2562
CITY Vale	STATE OR	ZIP 97918	E-MAIL void@fmtc.com
BY PROVIDING AN E-MAIL ADDRESS, CONSENT IS GIVEN TO RECEIVE ALL CORRESPONDENCE FROM THE DEPARTMENT ELECTRONICALLY. COPIES OF THE FINAL ORDER DOCUMENTS WILL ALSO BE MAILED.			

1B. AGENT INFORMATION

AGENT/BUSINESS NAME		PHONE NO.	ADDITIONAL CONTACT NO.
ADDRESS			FAX NO.
CITY	STATE	ZIP	E-MAIL
BY PROVIDING AN E-MAIL ADDRESS, CONSENT IS GIVEN TO RECEIVE ALL CORRESPONDENCE FROM THE DEPARTMENT ELECTRONICALLY. COPIES OF THE FINAL ORDER DOCUMENTS WILL ALSO BE MAILED.			

2. PROPOSED CHANGE(S) TO WATER RIGHT(S)

- List **all** water rights to be affected by this transfer. Indicate the certificate, permit, decree or other identifying number(s) in the table below: (Attach additional pages as necessary.)

	Certificate	Permit / Previous Transfer	Decree
1.	74080	-	
2.	74081	-	
3.		-	
4.		-	
5.		-	
6.		-	

RECEIVED

SEP 12 2022

OWRD

3. ATTACHMENTS


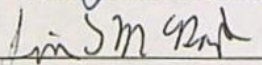
Check each of the following **attachments** included with this application. The application will be returned if all required attachments are not included.

<p>Supplemental Form A –</p> <p>Description of Proposed Change(s) to a Water Right</p> <p><input type="checkbox"/> A <u>separate</u> Supplemental Form A is enclosed for <u>each</u> water right to be affected by this transfer.</p> <p>Map</p> <p><input type="checkbox"/> Permanent Transfer A map meeting the requirements of OAR 690-385-3300 must be included but need not be prepared by a Certified Water Right Examiner (CWRE).</p>	<p>Fees:</p> <p><input type="checkbox"/> Amount enclosed: \$ _____ See the Department's Fee Schedule at www.wrd.state.or.us or call (503) 986-0900.</p> <p>Land Use Compatibility Statement</p> <p><input type="checkbox"/> The Land Use Information Form is <u>not</u> required if water is to be diverted, conveyed and/or used only on federal lands or if <u>ALL</u> of the following apply: a) a change in place of use only, b) a change that does not involve the placement or modification of structures, c) the use of water is for irrigation only and d) the use is located within an irrigation district or an exclusive farm use zone.</p>
---	---

4. SIGNATURES


The district certifies the following:

- (1) The water rights proposed for transfer are water rights subject to transfer and are not subject to forfeiture for nonuse under ORS 540.610;
- (2) Each user affected by the proposed transfer has provided written authorization for the transfer and such authorization is on file with the district; and
- (3) On behalf of the district, I affirm to the best of my knowledge the information contained in this application is true and accurate.

District Manager signature _____ OR  Authorized District Representative signature  Authorized Owner signature	name (print) _____ Jessi Hansen name (print) _____ Tim McBride name (print) _____	date _____ date _____ date _____
---	--	---

Before submitting your application to the Department, be sure you have:

- Answered each question completely.
- Included all the required attachments.
- Included a check payable to the Oregon Water Resources Department for the appropriate amount.

 Authorized Owner Signature	Name (print) J.R. Levanger	Date Oct. 25-2021
--	-------------------------------	----------------------

RECEIVED

SEP 12 2022

OWRD

▪ Certificate Number or other identifying number: 74080

The following information must be provided only for those points of diversion or appropriation that are involved in the transfer.

If a point of diversion or appropriation is not numbered on the decree or water right certificate or permit, assign it a unique number in the following table (e.g. POD #1 or POA(well) #1). Use the number to refer to the point of diversion or appropriation serving the place of use described in Tables I and II. Note: Permanent district transfers do not allow for a change in point of diversion or appropriation to serve the proposed place of use.

Government lot and donation land claim numbers must be included in the table below **only** if the information is reflected on the existing water right.

Location of Existing Authorized Point(s) of Diversion (POD) or Appropriation (POA):
(i.e., the allowed point(s) of diversion or appropriation listed on the water right for the "FROM" or "OFF" lands)

AUTHORIZED POINT(S) of DIVERSION (POD) or APPROPRIATION (POA)							
POD# or POA#	TWP (N or S)	RNG (E or W)	SEC	Q-Q	DLC	GOV'T LOT	MEASURED DISTANCES
1	20 S	41 E	31	NWSE			Vale Project Main Canal: 1200 ft N and 300 ft E from the S1/4 Corner of section 31
1	23 S	37 E	8	NWSW			Warm Springs Dam



District Permanent Water Right Transfer Application
Supplemental Form A

RECEIVED
SEP 12 2022
OWRD

DESCRIPTION OF PROPOSED CHANGE(S) TO A WATER RIGHT

List only one water right per page. A **separate Supplemental Form A must be completed for each** certificate, permit, decree, or other right involved in the proposed transfer.

Attach additional copies of Supplemental Form A as needed to describe other certificates, permits, decrees or other rights involved in this transfer.

1. CURRENT WATER RIGHT INFORMATION

Water Right Subject to Transfer (check and complete one of the following):

<input checked="" type="checkbox"/> Certificated Right	74081	
	Certificate Number	
<input type="checkbox"/> Adjudicated, Non-certificated Right	Name of Decree	Page Number
<input type="checkbox"/> Permit for which Proof has been Approved	-	Date Claim of Beneficial Use Submitted
	Permit Number	
<input type="checkbox"/> Transferred Right for which Proof has been Filed	-	Date Claim of Beneficial Use Submitted
	Previous Transfer Number	
<input type="checkbox"/> Permit for Supplemental Irrigation	-	Date Claim of Beneficial Use Submitted
	Permit Number	

- Name on Permit, Certificate, or Decree: Vale Oregon Irrigation Dist. / US Bureau of Reclamation
- Priority Date(s): December 16, 1931 & November 29, 1945

If there are **multiple Priority Dates** identified on the water right, any information provided in Supplemental Form A of this application must identify which priority date is associated with each of the authorized points of diversion or appropriation and places of use.

Source(s) of Water to be Affected by Transfer: North Fork of Malheur River

Tributary to: Malheur River and Beulah Reservoir (aka - Agency Reservoir)

- Are there **other water rights**, Permits or Ground Water Registrations associated with this land?

☐ Yes ☒ No

If "Yes", what are the Permit, Registration or Certificate Numbers? _____

Any "layered" water use or a right that is supplemental to a primary right proposed for transfer **must be included in the transfer or be cancelled.**

RECEIVED
RECEIVED

SEP 12 2022

OWRD
OWRD

▪ Certificate Number or other identifying number: 74081

The following information must be provided only for those points of diversion or appropriation that are involved in the transfer.

If a point of diversion or appropriation is not numbered on the decree or water right certificate or permit, assign it a unique number in the following table (e.g. POD #1 or POA(well) #1). Use the number to refer to the point of diversion or appropriation serving the place of use described in Tables I and II. Note: Permanent district transfers do not allow for a change in point of diversion or appropriation to serve the proposed place of use.

Government lot and donation land claim numbers must be included in the table below **only** if the information is reflected on the existing water right.

Location of Existing Authorized Point(s) of Diversion (POD) or Appropriation (POA):
(i.e., the allowed point(s) of diversion or appropriation listed on the water right for the "FROM" or "OFF" lands)

AUTHORIZED POINT(S) of DIVERSION (POD) or APPROPRIATION (POA)							
POD# or POA#	TWP (N or S)	RNG (E or W)	SEC	Q-Q	DLC	GOV'T LOT	MEASURED DISTANCES
1	19 S	37 E	15	SWSE			Agency Valley Dam
1	20 S	41 E	31	NWSE			Vale Project Main Canal: 1200 ft N and 300 ft E from the S1/4 Corner of section 31

TABLE 1 - AUTHORIZED PLACE OF USE

LEGAL DESCRIPTION												
Cert. Decree or Permit	POD/ POA #	Priority Date	Use	TWP	RNG	SEC	QQ	DLC	Gov't Lot	Tax Lot	Acres	User Name
Primary												
74080	1	1926 & 1927	IRR	18	43	24	NWSW			102	0.60	TIM MCBRIDE
74080	1	1926 & 1927	IRR	18	43	24	NESW			102	1.00	TIM MCBRIDE
74080	1	1926 & 1927	IRR	18	43	24	SWSW			201	12.00	TIM MCBRIDE
74080	1	1926 & 1927	IRR	18	43	24	SESW			201	3.20	TIM MCBRIDE
74080	1	1927 & 1927	IRR	18	45	7	SWNW			2300	5.50	BILLY BARRETT
SUPPLEMENT												
74081	1	1931 & 1945	IRR	18	43	24	NWSW			102	0.60	TIM MCBRIDE
74081	1	1931 & 1945	IRR	18	43	24	NESW			102	1.00	TIM MCBRIDE
74081	1	1931 & 1945	IRR	18	43	24	SWSW			201	12.00	TIM MCBRIDE
74081	1	1931 & 1945	IRR	18	43	24	SESW			201	3.20	TIM MCBRIDE
74081	1	1931 & 1945	IRR	18	45	7	SWNW			2300	5.50	BILLY BARRETT
Staying												
S-54916	1	1983	IRR	18	43	24	SESW			3900	1.00	Tim McBride
S-54916	1	1983	IRR	18	45	7	SWNW			900	5.50	Billy Barrett

**S-54916 will stay in the quarter-quarter and will not be moved

RECEIVED
 RECEIVED
 SEP 12 2022
 OWRD
 OWRD

TABLE 1 - PROPOSED PLACE OF USE

Cert. Decree or Permit	POD/ POA #	Priority Date	Use	LEGAL DESCRIPTION							Acres	User Name
				TWP	RNG	SEC	QQ	DLC	Gov't Lot	Tax Lot		
Primary												
74080	1	1926 & 1927	IRR	18	43	24	NESW			3800	13.90	TIM MCBRIDE
74080	1	1926 & 1927	IRR	18	43	24	NWSE			3800	2.40	TIM MCBRIDE
74080	1	1926 & 1927	IRR	18	43	24	NWSE			3800	0.60	TIM MCBRIDE
74080	1	1926 & 1927	IRR	18	43	24	SWSE			3900	0.10	TIM MCBRIDE
74080	1	1926 & 1927	IRR	18	43	24	SWSE			3900	1.00	TIM MCBRIDE
74080	1	1926 & 1927	IRR	18	43	24	SESW			3900	4.20	TIM MCBRIDE
74080	1	1926 & 1927	IRR	18	43	24	SESW			3900	0.10	TIM MCBRIDE
SUPPLEMENT												
74081	1	1931 & 1945	IRR	18	43	24	NESW			3800	13.90	TIM MCBRIDE
74081	1	1931 & 1945	IRR	18	43	24	NWSE			3800	2.40	TIM MCBRIDE
74081	1	1931 & 1945	IRR	18	43	24	NWSE			3800	0.60	TIM MCBRIDE
74081	1	1931 & 1945	IRR	18	43	24	SWSE			3900	0.10	TIM MCBRIDE
74081	1	1931 & 1945	IRR	18	43	24	SWSE			3900	1.00	TIM MCBRIDE
74081	1	1931 & 1945	IRR	18	43	24	SESW			3900	4.20	TIM MCBRIDE
74081	1	1931 & 1945	IRR	18	43	24	SESW			3900	0.10	TIM MCBRIDE

RECEIVED

SEP 1 8 2022

OWRD
OWRD



Oregon Water Resources Department
725 Summer Street NE, Suite A
Salem Oregon 97301-1266
(503) 986-0900
www.wrd.state.or.us

Application for
District Permanent
Water Right

Transfer

RECEIVED

SEP 12 2022

OWRD
OWRD

Please type or print legibly in dark ink. If your application is incomplete or inaccurate, we will return it to you. If any requested information does not apply to your application, insert "N/A" to indicate "Not Applicable." As you complete this form, please refer to notes and guidance included on the application. A summary of review criteria and procedures that are generally applicable to the application is available at www.wrd.state.or.us/OWRD/PUBS/forms.shtml#app_criteria_review.

Change in Place of Use Only

1A. APPLICANT INFORMATION

IRRIGATION DISTRICT Vale Oregon Irrigation District		PHONE NO. 541-473-3243	ADDITIONAL CONTACT NO.
ADDRESS 521 A Street W		FAX NO. 541-473-2562	
CITY Vale	STATE OR	ZIP 97918	E-MAIL void@fmtc.com
BY PROVIDING AN E-MAIL ADDRESS, CONSENT IS GIVEN TO RECEIVE ALL CORRESPONDENCE FROM THE DEPARTMENT ELECTRONICALLY. COPIES OF THE FINAL ORDER DOCUMENTS WILL ALSO BE MAILED.			

1B. AGENT INFORMATION

AGENT/BUSINESS NAME		PHONE NO.	ADDITIONAL CONTACT NO.
ADDRESS		FAX NO.	
CITY	STATE	ZIP	E-MAIL
BY PROVIDING AN E-MAIL ADDRESS, CONSENT IS GIVEN TO RECEIVE ALL CORRESPONDENCE FROM THE DEPARTMENT ELECTRONICALLY. COPIES OF THE FINAL ORDER DOCUMENTS WILL ALSO BE MAILED.			

2. PROPOSED CHANGE(S) TO WATER RIGHT(S)

- List **all** water rights to be affected by this transfer. Indicate the certificate, permit, decree or other identifying number(s) in the table below: (Attach additional pages as necessary.)

	Certificate	Permit / Previous Transfer	Decree
1.	74080	-	
2.	74081	-	
3.		-	
4.		-	
5.		-	
6.		-	

RECEIVED
RECEIVED

SEP 12 2022

OWARD

3. ATTACHMENTS

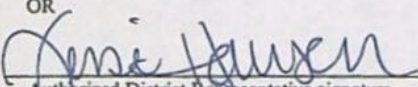

Check each of the following attachments included with this application. The application will be returned if all required attachments are not included.

<p>Supplemental Form A –</p> <p>Description of Proposed Change(s) to a Water Right</p> <p><input type="checkbox"/> A <u>separate</u> Supplemental Form A is enclosed for <u>each</u> water right to be affected by this transfer.</p> <p>Map</p> <p><input type="checkbox"/> Permanent Transfer A map meeting the requirements of OAR 690-385-3300 must be included but need not be prepared by a Certified Water Right Examiner (CWRE).</p>	<p>Fees:</p> <p><input type="checkbox"/> Amount enclosed: \$ _____ See the Department's Fee Schedule at www.wrd.state.or.us or call (503) 986-0900.</p> <p>Land Use Compatibility Statement</p> <p><input type="checkbox"/> The Land Use Information Form is <u>not</u> required if water is to be diverted, conveyed and/or used only on federal lands or if <u>ALL</u> of the following apply: a) a change in place of use only, b) a change that does not involve the placement or modification of structures, c) the use of water is for irrigation only and d) the use is located within an irrigation district or an exclusive farm use zone.</p>
---	--

4. SIGNATURES

The district certifies the following:

- (1) The water rights proposed for transfer are water rights subject to transfer and are not subject to forfeiture for nonuse under ORS 540.610;
- (2) Each user affected by the proposed transfer has provided written authorization for the transfer and such authorization is on file with the district; and
- (3) On behalf of the district, I affirm to the best of my knowledge the information contained in this application is true and accurate.

District Manager signature	name (print)	date
OR		
	Jessi Hansen	9-8-2022
Authorized District Representative signature	name (print)	date
	Hester, Kurt	9-8-2022
Authorized Owner signature	name (print)	date

Before submitting your application to the Department, be sure you have:

- Answered each question completely.
- Included all the required attachments.
- Included a check payable to the Oregon Water Resources Department for the appropriate amount.

Authorized Owner Signature

Name (print)

Date



District Permanent Water Right Transfer Application
Supplemental Form A

RECEIVED
RECEIVED
SEP 12 2022
OWBD

DESCRIPTION OF PROPOSED CHANGE(S) TO A WATER RIGHT

List only one water right per page. A separate Supplemental Form A must be completed for each certificate, permit, decree, or other right involved in the proposed transfer.

Attach additional copies of Supplemental Form A as needed to describe other certificates, permits, decrees or other rights involved in this transfer.

1. CURRENT WATER RIGHT INFORMATION

Water Right Subject to Transfer (check and complete one of the following):

<input checked="" type="checkbox"/> Certificated Right	74080	
	Certificate Number	
<input type="checkbox"/> Adjudicated, Non-certificated Right	Name of Decree	Page Number
<input type="checkbox"/> Permit for which Proof has been Approved	-	-
	Permit Number	Date Claim of Beneficial Use Submitted
<input type="checkbox"/> Transferred Right for which Proof has been Filed	-	-
	Previous Transfer Number	Date Claim of Beneficial Use Submitted
<input type="checkbox"/> Permit for Supplemental Irrigation	-	-
	Permit Number	

- Name on Permit, Certificate, or Decree: Vale Oregon Irrigation Dist. / US Bureau of Reclamation
- Priority Date(s): May 10, 1926 & January 11, 1927

If there are **multiple Priority Dates** identified on the water right, any information provided in Supplemental Form A of this application must identify which priority date is associated with each of the authorized points of diversion or appropriation and places of use.

Source(s) of Water to be Affected by Transfer: North Fork of Malheur River

Tributary to: Malheur River and Beulah Reservoir (aka - Agency Reservoir)

- Are there **other water rights**, Permits or Ground Water Registrations associated with this land?

☒ Yes ☐ No

If "Yes", what are the Permit, Registration or Certificate Numbers? 74081

Any "layered" water use or a right that is supplemental to a primary right proposed for transfer **must be included in the transfer or be cancelled.**

RECEIVED

SEP 12 2022

OWRD
OWRD

▪ Certificate Number or other identifying number: 74080

The following information must be provided only for those points of diversion or appropriation that are involved in the transfer.

If a point of diversion or appropriation is not numbered on the decree or water right certificate or permit, assign it a unique number in the following table (e.g. POD #1 or POA(well) #1). Use the number to refer to the point of diversion or appropriation serving the place of use described in Tables I and II. Note: Permanent district transfers do not allow for a change in point of diversion or appropriation to serve the proposed place of use.

Government lot and donation land claim numbers must be included in the table below only if the information is reflected on the existing water right.

Location of Existing Authorized Point(s) of Diversion (POD) or Appropriation (POA):
(i.e., the allowed point(s) of diversion or appropriation listed on the water right for the "FROM" or "OFF" lands)

AUTHORIZED POINT(S) of DIVERSION (POD) or APPROPRIATION (POA)							
POD# or POA#	TWP (N or S)	RNG (E or W)	SEC	Q-Q	DLC	GOV'T LOT	MEASURED DISTANCES
1	20 S	41 E	31	NWSE			Vale Project Main Canal: 1200 ft N and 300 ft E from the S1/4 Corner of section 31
1	23 S	37 E	8	NWSW			Warm Springs Dam



District Permanent Water Right Transfer Application

Supplemental Form A

RECEIVED
RECEIVED
SEP. 12 2022
OWRD
OWRD

DESCRIPTION OF PROPOSED CHANGE(S) TO A WATER RIGHT

List only one water right per page. A separate Supplemental Form A must be completed for each certificate, permit, decree, or other right involved in the proposed transfer.

Attach additional copies of Supplemental Form A as needed to describe other certificates, permits, decrees or other rights involved in this transfer.

1. CURRENT WATER RIGHT INFORMATION

Water Right Subject to Transfer (check and complete one of the following):

<input checked="" type="checkbox"/> Certificated Right	74081	
	Certificate Number	
<input type="checkbox"/> Adjudicated, Non-certificated Right	Name of Decree	Page Number
<input type="checkbox"/> Permit for which Proof has been Approved	-	
	Permit Number	Date Claim of Beneficial Use Submitted
<input type="checkbox"/> Transferred Right for which Proof has been Filed	-	
	Previous Transfer Number	Date Claim of Beneficial Use Submitted
<input type="checkbox"/> Permit for Supplemental Irrigation	-	
	Permit Number	

- Name on Permit, Certificate, or Decree: Vale Oregon Irrigation Dist. / US Bureau of Reclamation
- Priority Date(s): December 16, 1931 & November 29, 1945

If there are **multiple Priority Dates** identified on the water right, any information provided in Supplemental Form A of this application must identify which priority date is associated with each of the authorized points of diversion or appropriation and places of use.

Source(s) of Water to be Affected by Transfer: North Fork of Malheur River

Tributary to: Malheur River and Beulah Reservoir (aka - Agency Reservoir)

- Are there **other water rights**, Permits or Ground Water Registrations associated with this land?

☐ Yes ☒ No

If "Yes", what are the Permit, Registration or Certificate Numbers? _____

Any "layered" water use or a right that is supplemental to a primary right proposed for transfer **must be included in the transfer or be cancelled.**

RECEIVED

SEP 12 2022

OWRD

▪ Certificate Number or other identifying number: 74081

The following information must be provided only for those points of diversion or appropriation that are involved in the transfer.

If a point of diversion or appropriation is not numbered on the decree or water right certificate or permit, assign it a unique number in the following table (e.g. POD #1 or POA(well) #1). Use the number to refer to the point of diversion or appropriation serving the place of use described in Tables I and II. Note: Permanent district transfers do not allow for a change in point of diversion or appropriation to serve the proposed place of use.

Government lot and donation land claim numbers must be included in the table below only if the information is reflected on the existing water right.

Location of Existing Authorized Point(s) of Diversion (POD) or Appropriation (POA):
(i.e., the allowed point(s) of diversion or appropriation listed on the water right for the "FROM" or "OFF" lands)

AUTHORIZED POINT(S) of DIVERSION (POD) or APPROPRIATION (POA)							
POD# or POA#	TWP (N or S)	RNG (E or W)	SEC	Q-Q	DLC	GOV'T LOT	MEASURED DISTANCES
1	19 S	37 E	15	SWSE			Agency Valley Dam
1	20 S	41 E	31	NWSE			Vale Project Main Canal: 1200 ft N and 300 ft E from the S1/4 Corner of section 31

RECEIVED
RECEIVED

SEP 12 2022

OWRD
OWRD

TABLE 1 - AUTHORIZED PLACE OF USE

LEGAL DESCRIPTION												
Cert. Decree or Permit	POD/ POA #	Priority Date	Use	TWP	RNG	SEC	QQ	DLC	Gov't Lot	Tax Lot	Acres	User Name
Primary												
74080	1	1926 & 1927	IRR	17	44	28	SENE			1500	1.30	Hester, Kurt & Paula Runkel
74080	1	1926 & 1927	IRR	17	44	28	NENE			1500	3.80	Hester, Kurt & Paula Runkel
74080	1	1926 & 1927	IRR	17	44	28	SENE			1500	4.70	Hester, Kurt & Paula Runkel
SUPPLEMENT												
74081	1	1926 & 1927	IRR	17	44	28	SENE			1500	1.30	Hester, Kurt & Paula Runkel
74081	1	1926 & 1927	IRR	17	44	28	NENE			1500	3.80	Hester, Kurt & Paula Runkel
74081	1	1926 & 1927	IRR	17	44	28	SENE			1500	4.70	Hester, Kurt & Paula Runkel
STAYING												
S-54916	1	1983	IRR	17	44	28	NENE			1500	3.80	Hester, Kurt & Paula Runkel
S-54916	1	1983	IRR	17	44	28	SENE			1500	2.00	Hester, Kurt & Paula Runkel

**S-54916 will stay in the quarter-quarter and will not be removed.

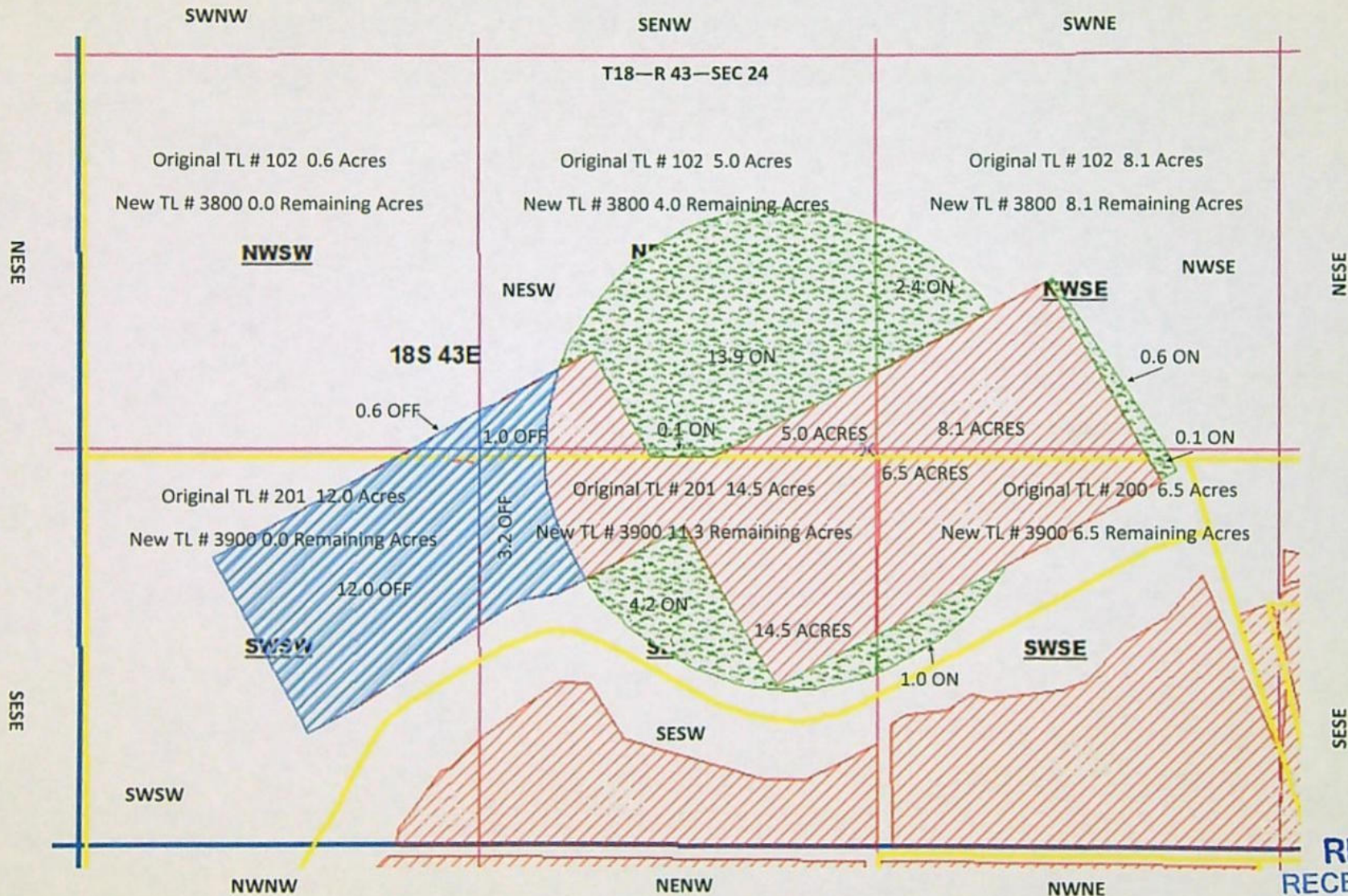
SEP 12 2022

OWRD
OWRD

LEGAL DESCRIPTION

[illegible]




Vale Oregon Irrigation District—MCBRIDE, TIM
T 18 R 43 Sec 24



RECEIVED
RECEIVED

SEP 12 2022
OWRD

Legend

-  TM_Remaining_ 29.9 Acres
-  TM_On_ 22.3 Acres
-  TM_Off_ 16.8 Acres

Certificate: 74080 (IR)
74081 (IS)

Transfer Cert. 74080(IR) 74081(IS)	On	Off
Tax Lot # 3800	16.9	1.6
Tax Lot #3900	5.4	15.2

Vale Oregon Irrigation District

T 18 R 45 Sec 7

Barrett to McBride

RECEIVED
RECEIVED

SEP 12 2022

OWRD
OWRD

NWNW

T18—R45—SEC 7

Original TL# 2300 26.4 Acres

New TL# 900 20.9 Remaining Acres

SENE

007 18S 45E
L 2

5.5 OFF

SENW

SWNW

NWSW

Legend

BB_Remaining_20.9 Acres

BB_OFF_ 5.5 Acres

TM_ON_0.0 Acres

Certificate: 74080 (IR)
74081 (IS)

On
0.0 ac

Off
5.5 ac



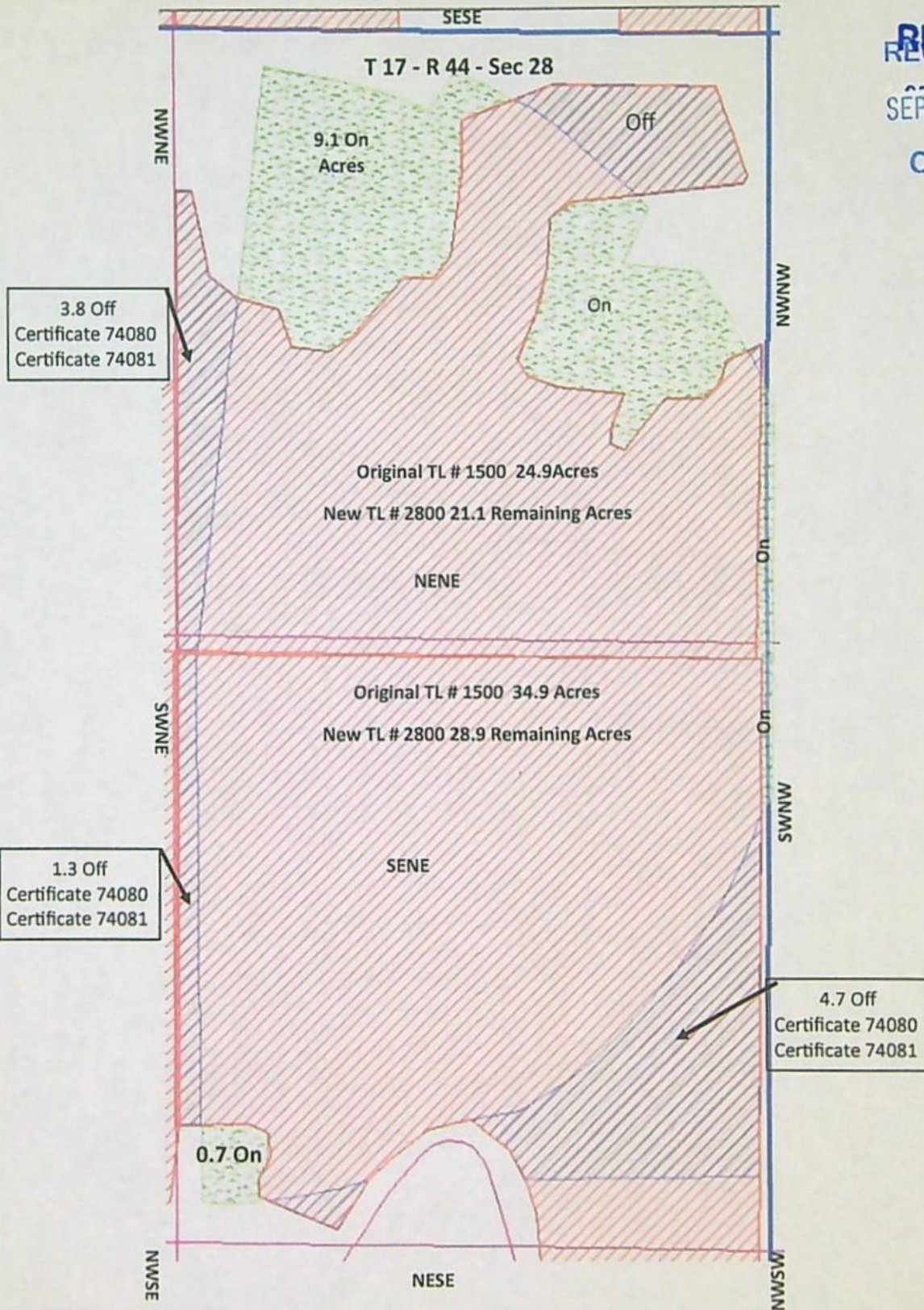
Vale Oregon Irrigation District

T 17 R 44 Sec 28

RECEIVED
RECEIVED

SEP 12 2022

OWRD



Legend

- KH_Remaining_50.0 Acres
- KH_OFF_9.8 Acres
- KH_ON_9.8 Acres

Certificate:	74080 (IR)	On	Off
	74081 (IS)	9.8	9.8
		9.8	9.8

[Main](#)
[Help](#)

[Return](#)
[Contact Us](#)

Fee Calculation

\$1,360.00

\$610.00

Check this box if you propose to change the place of use for an irrigation use

Only list a supplemental right if ONLY the supplemental is moving (to a "like" primary.)

[illegible]

\$1,970.00

\$1,970.00

Hester + McBride

OWRD

T-14087

Checklist for District Transfer Intake – Division 385

Permanent or Non-Use district transfers are for POU ONLY.

Temporary district transfers can include changes in POD/POA (to facilitate a change in POU) and are limited to a single year.

Please assure a "Supplemental Form A" is included for each water right involved, and that all required attachments are completed and included.

Note: Generally speaking, we prefer not to return district applications for deficiencies; if it is questionable, please check with the District Transfer Program advisor before returning the application.

- ☒ Identify the type of district transfer application. (Note: a "District Notice" is not an application, but at the after the end of the irrigation season, District Permanent Applications may include copies of prior District Notices.)

Sometimes districts inadvertently use parts of two different types of transfer forms when filing. If not sure if a district is submitting a Transfer Notice or a District Transfer, or if not sure if a district is submitting a District Temporary or District Permanent Transfer, or not sure if a district is submitting a regular transfer or a District Transfer, please contact Ann or Joan.

- ☒ Is the use proposed for transfer irrigation or supp'l irrigation? If not please contact Ann or Joan.

These items need to be included in the district transfer application:

- ☒ Transfer Application communicating rights affected and includes signature.
- ☒ POU listing – both "authorized/from" and "proposed/to". Multiple formats accepted.
- ☒ POD/POA listing – if temporary – both "authorized/from" and proposed/to"
- ☒ Land Use Information Form – Not required if (a) for place of use change only (b) existing and proposed water use is located entirely w/in EFU or w/in an irrigation district (c) The change does not involve the placement or modification of structures, including but no limited to water diversions, impoundments, distribution facilities, water wells and well houses and (d) application involves irrigation water uses ONLY.
- ☒ Maps – both "authorized/from" and "proposed/to" (From and to can be on same map.)
NOTE- districts are authorized to submit the maps in multiple digital formats and often submit maps via email. If maps are not submitted, please contact Ann or Joan.

- ☒ Appropriate Fees