

District

Name Ochoco Irrigation DistrictAddress 1001 NW Deer St.
Prineville, OR 97754
ochocoid@crestviewcable.comChange in DOU
Date Filed 9-15-2022
Initial notice date 9-27-2022
DPD issued date _____
PD issued date _____
PD notice date _____
Date of FO 3/1/23 Vol 127 Page 859-865C-Date _____
COBU due date _____
COBU Received date _____
Certificate issued _____Assignments: _____

DESCRIPTION OF WATER RIGHT(S)

Name of Stream Ochoco Cr.; McKay Cr.; Dry Cr.; Little Cr.; Johnson Cr.; Waste Water; Ochoco Res.; Crooked R.; A Reservoir
Trib. of Crooked River; Ochoco Creek; Deschutes RiverUse IR; IM; IS County Crnk
Quantity of water (CFS) _____ No. of Acres _____
Name of ditch _____

App# <u>S-4788</u>	Per # <u>S-5426</u>	Cert # <u>82246</u>	PR Date _____
App# <u>S-32641</u>	Per # <u>S-25991</u>	Cert # <u>82247</u>	PR Date <u>4/8/1914</u>
App# <u>E-430</u>	Per # <u>E-24</u>	Cert # <u>82249</u>	PR Date _____
App# <u>S-29612</u>	Per # <u>S-23497</u>	Cert # <u>96824</u>	PR Date _____
App# <u>S-29610</u>	Per # <u>S-23496</u>	Cert # <u>96823</u>	PR Date _____

FEES PAID

Date	Amount	Receipt #
<u>9-15-2022</u>	<u>\$2,580.00</u>	<u>139132</u>

FEES REFUNDED

Date	Amount	Receipt #
------	--------	-----------

Irrigation District _____

Agent _____

CWRE _____

CC's list _____



Oregon

Tina Kotek, Governor

Water Resources Department

North Mall Office Building

725 Summer St NE, Suite A

Salem, OR 97301

Phone 503 986-0900

Fax 503 986-0904

January 28, 2025

DEBACA LAND AND CATTLE
LLC
2224 NE BARNES BUTTE RD
PRINEVILLE, OR 97754

DEBACA LAND AND
CATTLE LLC
4653 CARMEL MOUNTAIN
RD 308-221
SAN DIEGO, CA 92130

OCHOCO IRRIGATION
DISTRICT
1001 NW DEER ST
PRINEVILLE, OR 97754

Reference: Transfer Application T-14088

Enclosed is a copy of the Determination of Satisfactory Proof Final Order.

If you have any questions related to the completion of this Claim of Beneficial Use, you may contact Ann Reece, by telephone at (503) 979-3214 or by e-mail at Ann.L.Reece@water.oregon.gov.

Sincerely,

David V. Jones Jr
Water Rights Services Support
Transfers and Conservation Section

cc: Watermaster Dist. #24, Bill D. Nashem (via email)
U.S. Bureau of Reclamation
File

Enclosure

BEFORE THE WATER RESOURCES DEPARTMENT
FOR THE
STATE OF OREGON

In the Matter of the Completion of a Change)	DETERMINATION OF SATISFACTORY
in Place of Use Under Transfer Application)	PROOF OF COMPLETION FOR A
T-14088, Crook County)	PERMANENT DISTRICT TRANSFER

Authority

Oregon Administrative Rule (OAR) 690-385-7400 describes the documentation the district must file with the Department in order to provide proof of use.

OAR 690-385-7600 provides in pertinent part that satisfactory proof shall be (a) a determination by the Department that application of water to beneficial use under the terms of the transfer final order was completed to the extent authorized, or (b) a determination by the Department that the application of water to a beneficial use under the terms of the transfer final order was completed to an extent less than authorized.

Oregon Revised Statute (ORS) 540.530(2)(a) and OAR 690-385-7600 authorize the Department to issue or modify a certificate of water right upon satisfactory proof of completion of the change or changes authorized by a final order approving a permanent district transfer.

Applicant

OCHOCO IRRIGATION DISTRICT
1001 NW DEER ST,
PRINEVILLE, OREGON 97754

Findings of Fact

1. On March 1, 2023, the Department signed a final order, which was mailed on March 2, 2023, and recorded in Special Order Volume 127, Pages 859-865, approving Transfer Application T-14088 involving Certificates 82246, 82247 and 82249. The final order established October 1, 2024, as the date for completion of the authorized changes in place of use.
2. On December 9, 2024, the Department received a Claim of Beneficial Use (CBU) and associated maps from the applicant for Transfer Application T-14088.

NOTICE OF RIGHT TO PETITION FOR RECONSIDERATION OR JUDICIAL REVIEW

This is a final order in other than contested case. This order is subject to judicial review under ORS 183.484. Any petition for judicial review must be filed within the 60-day time period specified by ORS 183.484(2). Pursuant to ORS 536.075 and OAR 137-004-0080 you may either petition for judicial review or petition the Director for reconsideration of this order. A petition for reconsideration may be granted or denied by the Director, and if no action is taken within 60 days following the date the petition was filed, the petition shall be deemed denied.

3. On December 20, 2024, the Department received a corrected place of use table and corrected maps from the applicant for Transfer Application T-14088 thereby satisfying the requirements for providing proof of use under OAR 690-385-7400.
4. This Determination of Satisfactory Proof of completion for a permanent district transfer pertains to Certificates 82246 and 82249, issued in the name of Ochoco Irrigation District; and to Certificate 82247 issued in the name of the U.S. Bureau of Reclamation. Confirming certificates will be issued for the portion of the transfer involving 95947 and 95949.
5. The Department reviewed the CBU and maps submitted by the applicant for Transfer Application T-14088.
6. The CBU did not contain a map of the point of diversion from the source. However, since the transfer involved the transfer of places of use only within an irrigation district and did not involve a change in the point of diversion, the existing maps on file with the Department are sufficient to identify the point of diversion from the source.
7. The proposed place of use for Certificate 82246 as approved the final order for Transfer Application T-14088, and as recorded in Special Order Volume 127, Pages 859-865, is shown in Table 1, below:

Table 1:

IRRIGATION								
Twp	Rng	Mer	Sec	Q-Q	Acres	Tax Lot	Water User	Notice
14 S	16 E	WM	25	NE NE	0.3	102	DUNN	4-22
14 S	16 E	WM	25	NW NE	3.1	102	DUNN	4-22
14 S	16 E	WM	26	SW NW	1.8	215	DAVIS	3-22
14 S	16 E	WM	27	NE NE	2.4	100	SEVERANCE	1-22
14 S	16 E	WM	27	NW NE	0.6	100	SEVERANCE	1-22
14 S	16 E	WM	28	NW NE	1.8	1601	DEBACA LAND AND CATTLE	6-22
14 S	16 E	WM	28	SW NE	0.5	1601	DEBACA LAND AND CATTLE	6-22
14 S	16 E	WM	28	NE NW	2.0	1601	DEBACA LAND AND CATTLE	6-22
14 S	16 E	WM	28	NW NW	8.9	1601	DEBACA LAND AND CATTLE	6-22
14 S	16 E	WM	28	NW SW	3.1	1601	DEBACA LAND AND CATTLE	6-22
14 S	16 E	WM	36	SW NE	3.5	102	SPROAT	2-22
Total:					28.0			

8. The proposed place of use for Certificate 82247 as approved the final order for Transfer Application T-14088, and as recorded in Special Order Volume 127, Pages 859-865, is shown in Table 2, below:

Table 2:

IRRIGATION								
Twp	Rng	Mer	Sec	Q-Q	Acres	Tax Lot	Water User	Notice
13 S	15 E	WM	32	NE SW	1.0	501	WEST	5-22

9. The proposed place of use for Certificate 82249 as approved the final order for Transfer Application T-14088, and as recorded in Special Order Volume 127, Pages 859-865, is shown in Table 3, below:

Table 3:

SUPPLEMENTAL IRRIGATION									
Priority	Twp	Rng	Mer	Sec	Q-Q	Acres	Tax Lot	Water User	Notice
1909	14 S	16 E	WM	36	SW NE	2.5	102	SPROAT	2.2

10. Based on the review of evidence submitted by the applicant, the Department finds that the application of water to beneficial use under the terms of the transfer final order for T-14088 was completed to the extent authorized in the transfer as described in Tables 1, 2 and 3.

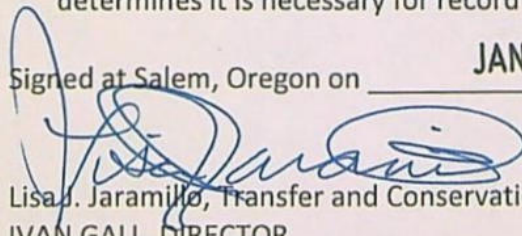
Conclusions of Law

1. The Applicant has submitted proof of use pursuant to OAR 690-385-7400.
2. Application of water to a beneficial use under the terms of the transfer final order has been made to the extent shown in Tables 1, 2, and 3, above.
3. The applicant has demonstrated proof of completion under T-14088 to the satisfaction of the Department.
4. The Department is authorized to issue or modify certificates of water rights involved in transfer T-14088 consistent with this determination of satisfactory proof of completion.

Now, therefore, it is ORDERED:

Water right Certificates 82246, 82247 and 82249 are modified as shown in Tables 1, 2 and 3, above. The Department will issue superseding certificates describing these rights when it determines it is necessary for record keeping.

Signed at Salem, Oregon on JAN 28 2025.


 Lisa J. Jaramillo, Transfer and Conservation Section Manager for
 IVAN GALL, DIRECTOR
 Oregon Water Resources Department

Mailing Date: JAN 29 2025



Oregon Water Resources Department
Attn: Ann Reece
725 Summer Street NE, Suite A
Salem, Oregon 97301

12/9/2024

Dear Ann,

I hope this letter finds you doing well. Attached is a Claim of Beneficial Use for Ochoco Irrigation District. Transfer number- T-14088.

Please let me know if you have any questions or comments. I have provided both my emails below as well.

Thank you,
Russ Rhoden

541-420-4221

ochocoid@crestviewcable.com
rhodenruss@gmail.com



Oregon Water Resources Department
725 Summer Street NE, Suite A
Salem, Oregon 97301-1266
(503) 986-0900
www.wrd.state.or.us

E-RECEIVED
12/9/2024
OWRD

District Permanent Water Right Transfer Claim of Beneficial Use

1. APPLICANT INFORMATION

District: Ochoco Irrigation District

Contact Person: Russell Rhoden

Phone: 541-447-6449

Mailing Address: 1001 NW Deer Street

City: Prineville State: Oregon Zip: 97754

E-Mail address: ochocoid@crestviewcable.com

Transfer Number: T - 14088

2. WATER RIGHT(S)

Pursuant to OAR Chapter 690, Division 385, the district is submitting to the Water Resources Department this claim of beneficial use, with the appropriate fee, for the following water right(s):

NOTE: Fees do not apply if the priority date is prior to July 9, 1987.

PERMIT NUMBER	CERTIFICATE NUMBER	DECREE (name, volume, and page)	PRIMARY (P) OR SUPP (S)
-	82246		X P <input type="checkbox"/> S
-	82247		P X S
-	82249		P X S
-	95947-95949		<input type="checkbox"/> P X S

3. AUTHORIZED POINT(S) OF DIVERSION (POD) / APPROPRIATION (POA)

The authorized point(s) of diversion / appropriation for the water right modified by the transfer are as follows:

PERMIT NUMBER	DECREE or CERTIFICATE	POD / POA #	SOURCE	LOCATION - MEASURED DISTANCES
-	82246	54		500' N, 250' E of W 1/4 Corner
-	82247	9		60' N, 1940' W of SE Corner
-	82249	1		500' N, 250 E of W 1/4 Corner Sec 5
-	95947 - 95949			

4. AUTHORIZED PLACE OF USE

The summary of the perfected change in place of use authorized by the final order approving the water right transfer is listed in Table 1.


TABLE 1 – AUTHORIZED PLACE OF USE (POU)												
CERTIFICATE DECREE or PERMIT	POD / POA #	PRIORITY DATE	USE	LEGAL DESCRIPTION							ACRES	USER NAME
				TWP	RNG	SEC	QQ	DLC	GOV'T LOT	TAX LOT		
82246	54	1916	IR	14 S	16 E	27	NW NE			100	0.6	Travis Severance
82246	54	1916	IR	14 S	16 E	27	NE NE			100	2.4	Travis Severance
82246	54	1916	IR	14 S	16 E	36	SW NE			102	3.5	Ron Sproat
82249	1	1909	IS	14 S	16 E	36	SW NE			102	2.5	Ron Sproat
82246	54	1916	IR	14 S	16 E	26	SW NW			215	1.8	Scott Davis
82246	54	1916	IR	14 S	16 E	25	NW NE			102	3.1	Lee Dunn
82246	54	1916	IR	14 S	16 E	25	NE NE			102	0.3	Lee Dunn
82247	9	1914	IR	13 S	15 E	32	NE SW			501	1.0	Hank West
82246	54	1916	IR	14 S	16 E	28	NW NW			1601	8.9	Debaca Land and Cattle LLC
82246	54	1916	IR	14 S	16 E	28	NE NW			1601	2.0	Debaca Land and Cattle LLC
82246	54	1916	IR	14 S	16 E	28	NW NE			1601	1.8	Debaca Land and Cattle LLC
82246	54	1916	IR	14 S	16 E	28	SW NE			1601	0.5	Debaca Land and Cattle LLC
82246	54	1916	IR	14 S	16 E	28	NW SW			1601	3.1	Debaca Land and Cattle LLC
95949 -95947		1954	IS	14 S	16 E	28	NE NW			1601	0.3	Debaca Land and Cattle LLC

MAP AND SITE REPORT X

Attached is a map and site report for each water right listed in Table 1 that satisfies the requirements of OAR 690-385-7400.

6. SIGNATURES

The district certifies that it has inspected the place of use listed in Table I, and confirms the change in place of use has been completed consistent with the terms and conditions of the final order approving the transfer.



Signature of District Manager
or District Board Chairperson

12/9/2024
Date

Bruce Scanlon

Type or Print Name of District Manager
or District Board Chairperson



CLAIM OF BENEFICIAL USE Site Report

Transfer Number: T - 14088 District Internal Notice #: 1-22

User Name: Travis Severence

Place of Use:

USE	POD #	TWP	RNG	SEC	QQ	DLC	GOV'T LOT	TAX LOT	ACRES
IR	54	14S	16E	27	NENE			100	2.4
IR	54	14S	16E	17	NENE			100	0.6

District Conveyance System:

Description of Delivery System: Ochoco Main Canal to Pump and Sprinkler and Pivot

Headgate: JC 25 Canal: Ochoco Main Canal

Beneficial Use:

Description of Beneficial Use: Irrigation

Method Used to Apply Water: Pump and Sprinkler and Pivot

Method Used to Calculate Beneficial Use: GIS Computer - Site Visit

User Interviewed: (X) Yes () No

Beneficial Use Made as Authorized: (X) Yes () No

Description of Beneficial Use if Less than Authorized:

Inspected By: Russell RHODEN Date: 9-27-23

Instructions: Attach and label the corresponding final proof map.



CLAIM OF BENEFICIAL USE Site Report

Transfer Number: T - 14088 District Internal Notice #: 2-22

User Name: Ron Sproat

Place of Use:

USE	POD #	TWP	RNG	SEC	QQ	DLC	GOV'T LOT	TAX LOT	ACRES
IR	54	14S	16E	36	SWNE			102	3.5

District Conveyance System:

Description of Delivery System: Johnson Creek Canal to Pump- Sprinklers -Pivot

Headgate: JC 1 Canal: Johnson Creek Canal

Beneficial Use:

Description of Beneficial Use: Irrigation

Method Used to Apply Water: Pump - Sprinkler - Pivot

Method Used to Calculate Beneficial Use: GIS Computer - Site Visit

User Interviewed: (X) Yes () No

Beneficial Use Made as Authorized: (X) Yes () No

Description of Beneficial Use if Less than Authorized:

Inspected By: Russell Rhoden Date: 9-27-23

Instructions: Attach and label the corresponding final proof map.



CLAIM OF BENEFICIAL USE Site Report

Transfer Number: T - 14088 District Internal Notice #: 3-22

User Name: Scott Davis

Place of Use:

USE	POD #	TWP	RNG	SEC	QQ	DLC	GOV'T LOT	TAX LOT	ACRES
IR	54	14S	16E	26	SWNW			215	1.8

District Conveyance System:

Description of Delivery System: Ochoco Main Canal to Pump and Sprinklers

Headgate: 172 Canal: Ochoco Main Canal

Beneficial Use:

Description of Beneficial Use: Irrigation

Method Used to Apply Water: Pump and Sprinkler

Method Used to Calculate Beneficial Use: GIS Computer - Site Visit

User Interviewed: Letter (X) Yes () No

Beneficial Use Made as Authorized: (X) Yes () No

Description of Beneficial Use if Less than Authorized:

Inspected By: Russell Rhoden Date: 9-20-24

Instructions: Attach and label the corresponding final proof map.



CLAIM OF BENEFICIAL USE Site Report

Transfer Number: T - 14088 District Internal Notice #: 4-22

User Name: Lee Dunn

Place of Use:

USE	POD #	TWP	RNG	SEC	QQ	DLC	GOV'T LOT	TAX LOT	ACRES
IR	54	14S	16E	25	NWNE			102	3.1
IR	54	14S	16E	25	NENE			102	0.3

District Conveyance System:

Description of Delivery System: Johnson Creek Canal to Pump and Sprinklers

Headgate: 172 Canal: Johnson Creek Canal

Beneficial Use:

Description of Beneficial Use: Irrigation

Method Used to Apply Water: Pump and Sprinkler

Method Used to Calculate Beneficial Use: GIS Computer – Site Visit

User Interviewed: Letter (X) Yes () No

Beneficial Use Made as Authorized: (X) Yes () No

Description of Beneficial Use if Less than Authorized:

Inspected By: Russell Rhoden Date: 9-20-24

Instructions: Attach and label the corresponding final proof map.



CLAIM OF BENEFICIAL USE Site Report

Transfer Number: T - 14088 District Internal Notice #: 5-22

User Name: Hank West

Place of Use:

USE	POD #	TWP	RNG	SEC	QQ	DLC	GOV'T LOT	TAX LOT	ACRES
IR	9	13S	15E	32	NESW			501	1.0

District Conveyance System:

Description of Delivery System: Grimes Flat West Canal to Pump and Sprinklers

Headgate: W 13 Canal: Grimes Flat West Canal

Beneficial Use:

Description of Beneficial Use: Irrigation

Method Used to Apply Water: Pump and Sprinkler

Method Used to Calculate Beneficial Use: GIS Computer - Site Visit

User Interviewed: (X) Yes () No

Beneficial Use Made as Authorized: (X) Yes () No

Description of Beneficial Use if Less than Authorized:

Inspected By: Russell Rhoden Date: 9-27-23

Instructions: Attach and label the corresponding final proof map.



CLAIM OF BENEFICIAL USE Site Report

Transfer Number: T - 14088 District Internal Notice #: 6-22

User Name: Debaca Land and Cattle LLC

Place of Use:

USE	POD #	TWP	RNG	SEC	QQ	DLC	GOV'T LOT	TAX LOT	ACRES
IR	54	14S	16E	28	NWNW			1601	8.9
IR	54	14S	16E	28	NWSW			1601	3.1
IR	54	14S	16E	28	NENW			1601	2.0
IR	54	14S	16E	28	NWNE			1601	1.8
IR	54	14S	16E	28	SWNE			1601	0.5
IS		14S	16E	28	NENW			1601	0.3

District Conveyance System:

Description of Delivery System: Ochoco Main Canal to Pump – Sprinklers - Pivot

Headgate: 194 Canal: Ochoco Main Canal

Beneficial Use:

Description of Beneficial Use: Irrigation

Method Used to Apply Water: Pump – Sprinkler - Pivot

Method Used to Calculate Beneficial Use: GIS Computer – Site Visit

User Interviewed: (X) Yes () No

Beneficial Use Made as Authorized: (X) Yes () No

Description of Beneficial Use if Less than Authorized:

Inspected By: Russell Rhoden Date: 10-1-24

Instructions: Attach and label the corresponding final proof map.

4. AUTHORIZED PLACE OF USE

SUPERSEDED

The summary of the perfected change in place of use authorized by the final order approving the water right transfer is listed in Table 1.

TABLE 1 – AUTHORIZED PLACE OF USE (POU)												
CERTIFICATE DECREE or PERMIT	POD / POA #	PRIORITY DATE	USE	LEGAL DESCRIPTION							ACRES	USER NAME
				TWP	RNG	SEC	QQ	DLC	GOV'T LOT	TAX LOT		
82246	54	1916	IR	14 S	16 E	27	NW NE			100	0.6	Travis Severance
82246	54	1916	IR	14 S	16 E	27	NE NE			100	2.4	Travis Severance
82246	54	1916	IR	14 S	16 E	36	SW NE			102	3.5	Ron Sproat
82249	1	1909	IS	14 S	16 E	36	SW NE			102	2.5	Ron Sproat
82246	54	1916	IR	14 S	16 E	32	SW NW			215	1.8	Scott Davis
82246	54	1916	IR	14 S	16 E	25	NW NE			102	3.1	Lee Dunn
82246	54	1916	IR	14 S	16 E	25	NE NE			102	0.3	Lee Dunn
82247	9	1914	IR	13 S	15 E	32	NE SW			501	1.0	Hank West
82246	54	1916	IR	14 S	16 E	28	NW NW			1601	8.9	Debaca Land and Cattle LLC
82246	54	1916	IR	14 S	16 E	28	NE NW			1601	2.0	Debaca Land and Cattle LLC
82246	54	1916	IR	14 S	16 E	28	NW NE			1601	1.8	Debaca Land and Cattle LLC
82246	54	1916	IR	14 S	16 E	28	SW NE			1601	0.5	Debaca Land and Cattle LLC
82246	54	1916	IR	14 S	16 E	28	NW SW			1601	3.1	Debaca Land and Cattle LLC
95949 -95947		1954	IS	14 S	16 E	28	NE NW			1601	0.3	Debaca Land and Cattle LLC

Crook County

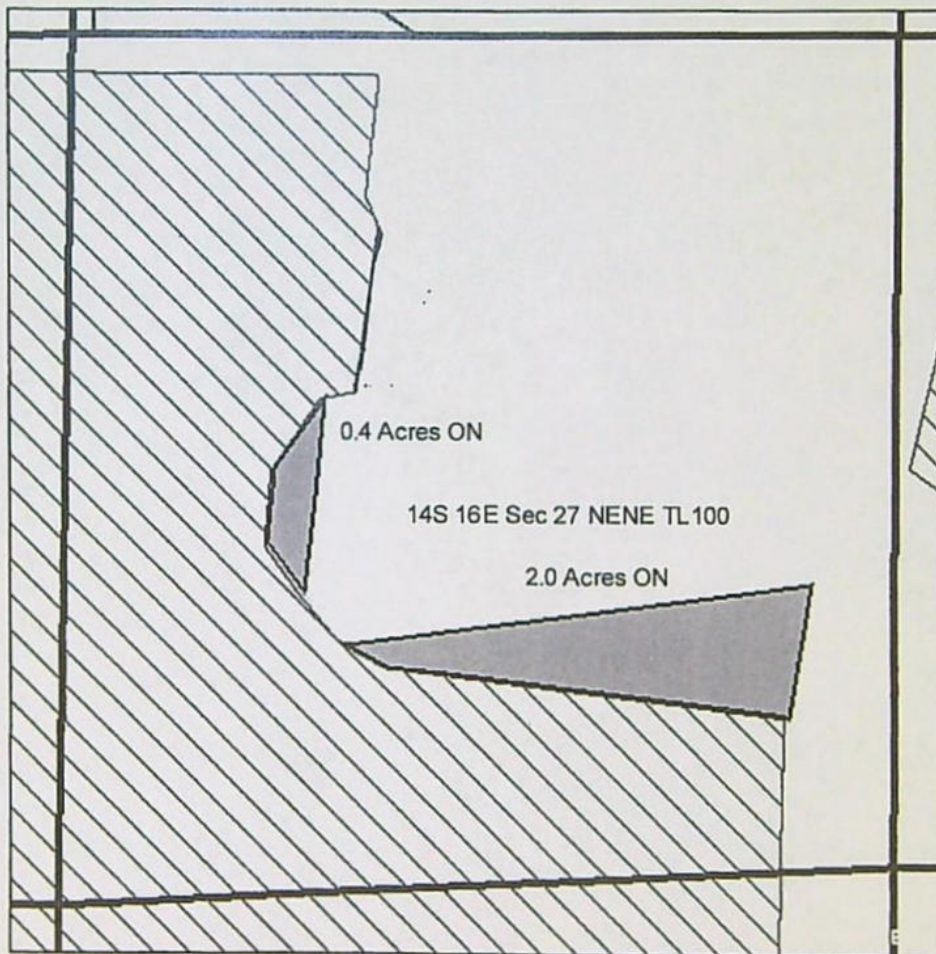
T 14S R 16E Sec. 27 Tax Lot 100

NE Of The NE



OWRD E-RECEIVED
12/20/2024
AMENDED

ON Map



District Internal Notice #: 1-22

Certificate #: 82246 IR

Transfer

Less than 5 acres

Cert 82246 IR

Cert 82247 IR

Tax Lot

Cert 82246 IR / 82247 IS

Cert 82249 IS

QQ

1 in = 400 ft



Beneficial Use

Travis Severance

Acres: 2.4 Acres ON

Crook County

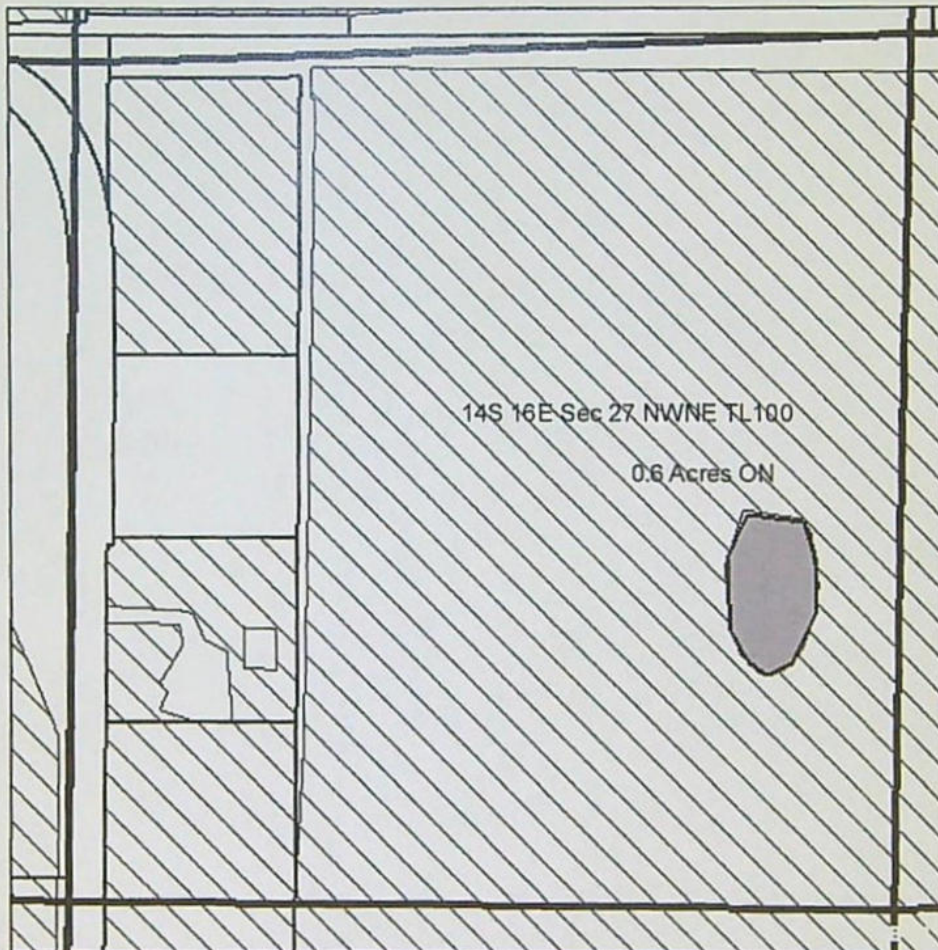
T 14S R 16E Sec. 27 Tax Lot 100

NW Of The NE



E-RECEIVED
12/9/2024
OWRD

ON Map



1 in = 400 ft

District Internal Notice #: 1-22

Certificate #: 82246 IR

Transfer

Less than 5 acres

Cert 82246 IR

Cert 82247 IR

Tax Lot

Cert 82246 IR / 82247 IS

Cert 82249 IS

QQ



Beneficial Use

Travis Severance

Acres: 0.6 Acres ON

Crook County

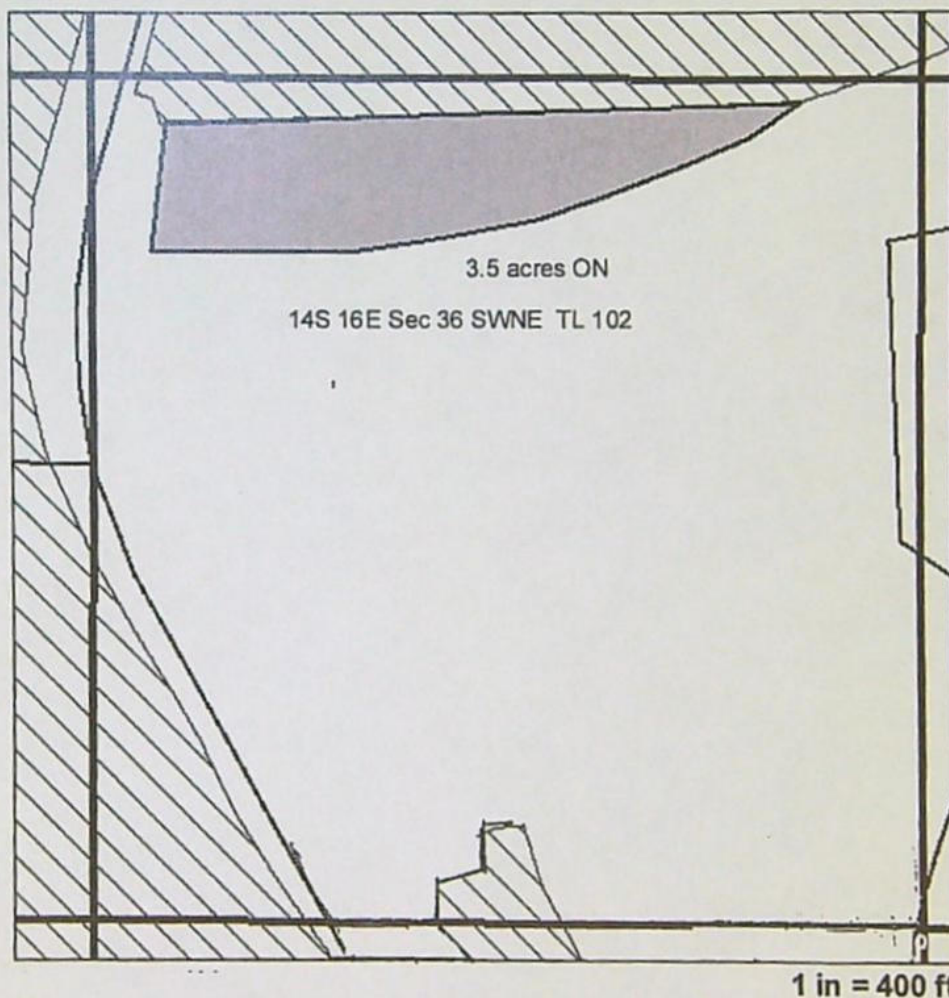
T 14S R 16E Sec. 36 Tax Lot 102

SW Of The NE



OWRD E-RECEIVED
12/20/2024
AMENDED

ON Map



District Internal Notice #: 2-22

Certificate #: 82246 IR

Transfer

Less than 5 acres

Cert 82246 IR

Cert 82247 IR

Tax Lot

Cert 82246 IR / 82247 IS

Cert 82249 IS

QQ



Beneficial Use

Ron Sproat

Acres: 3.5 acres ON

Crook County

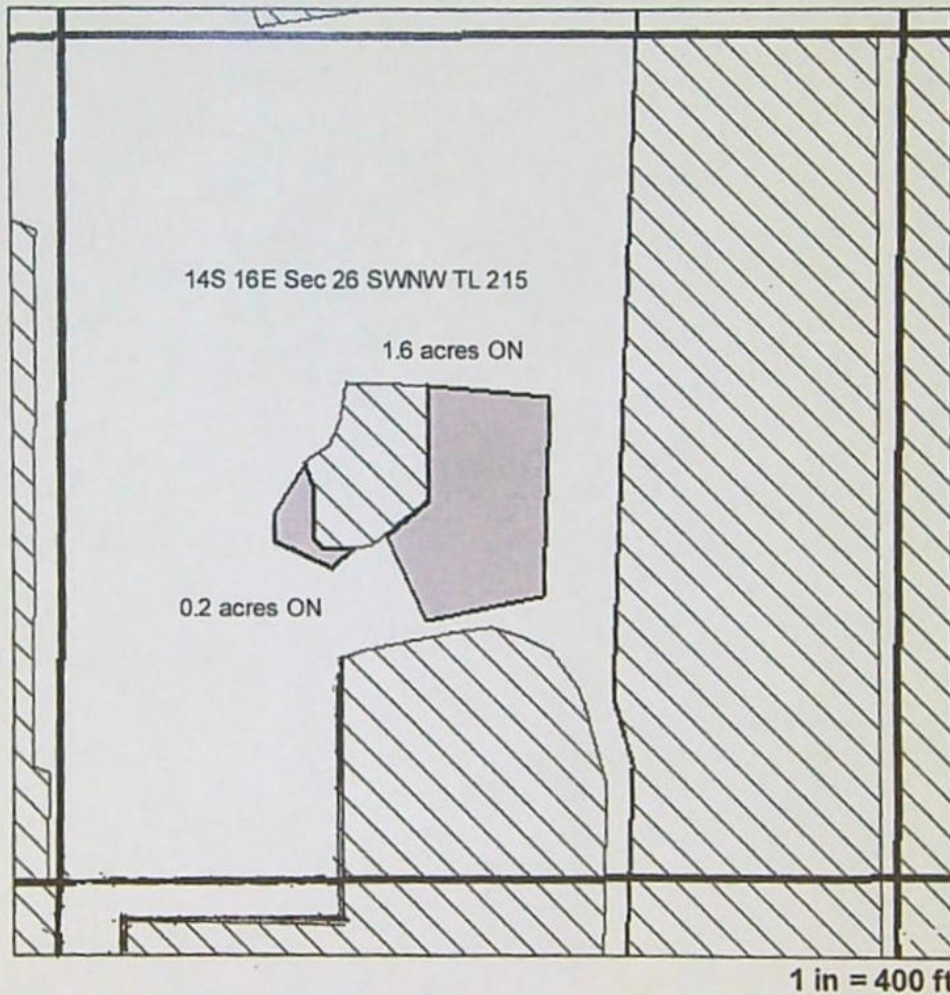
T 14S R 16E Sec. 26 Tax Lot 215

SW Of The NW



OWRD E-RECEIVED
12/20/2024
AMENDED

ON Map



District Internal Notice #: 3-22

Certificate #: 82246 IR

Transfer

Less than 5 acres

Cert 82246 IR

Cert 82247 IR

Tax Lot

Cert 82246 IR / 82247 IS

Cert 82249 IS

QQ



Beneficial Use

Scott Davis

Acres: 1.8 acres ON

Crook County

T 14S R 16E Sec. 25 Tax Lot 102

NW Of The NE

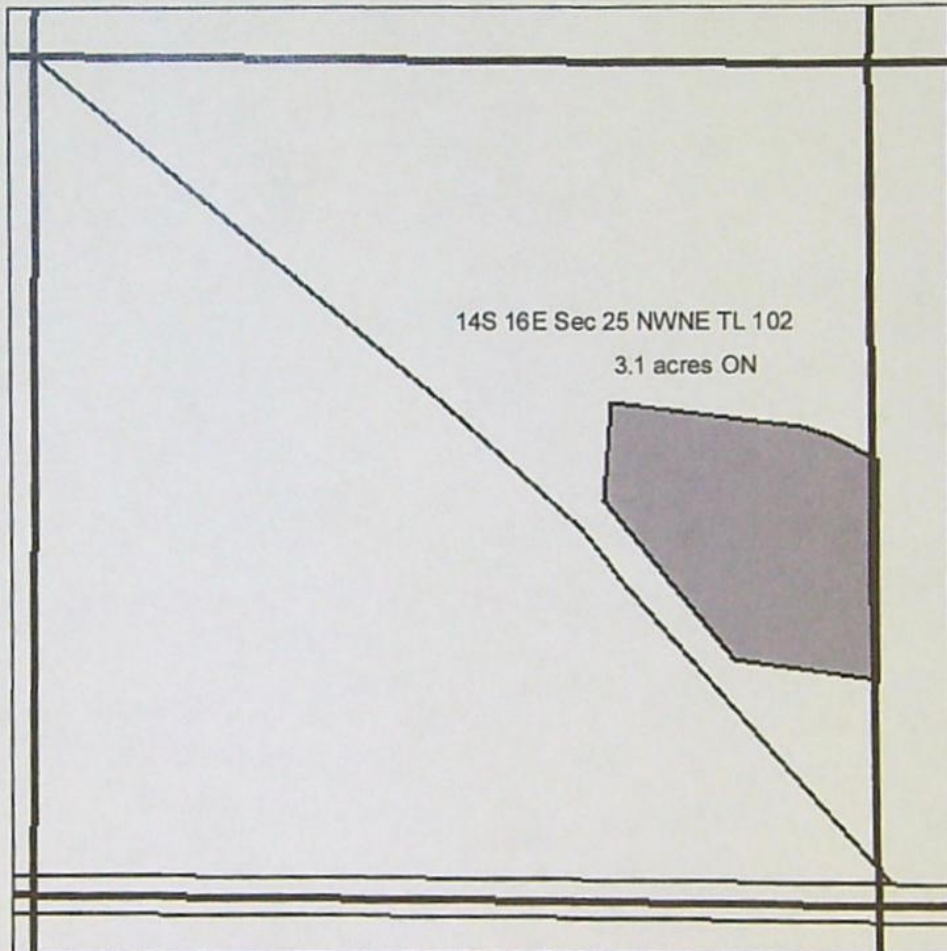


E-RECEIVED

12/9/2024

OWRD

ON Map



1 in = 400 ft

District Internal Notice #: 4-22

Certificate #: 82246 IR

Transfer

Less than 5 acres

Cert 82246 IR

Cert 82247 IR

Tax Lot

Cert 82246 IR / 82247 IS

Cert 82249 IS

QQ



Beneficial Use

Lee Dunn

Acres: 3.1 acres ON

Crook County

T 14S R 16E Sec. 25 Tax Lot 102

NE Of The NE

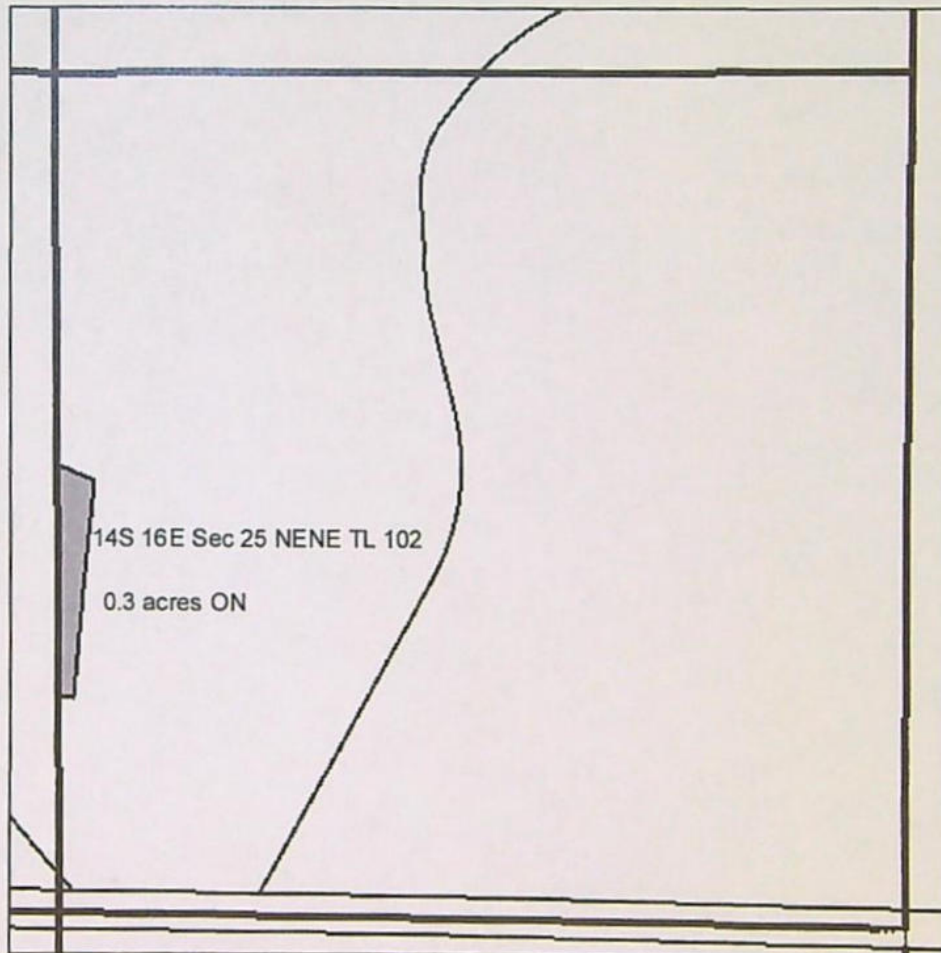


E-RECEIVED

12/9/2024

OWRD


ON Map





1 in = 400 ft


District Internal Notice #: 4-22


Certificate #: 82246 IR

 Transfer


 Less than 5 acres


 Cert 82246 IR

 Cert 82247 IR

 Tax Lot

 Cert 82246 IR / 82247 IS

 Cert 82249 IS

 QQ



Beneficial Use

Lee Dunn

Acres: 0.3 acres ON

Crook County

T 13S R 15E Sec. 32 Tax Lot 501

NE Of The SW

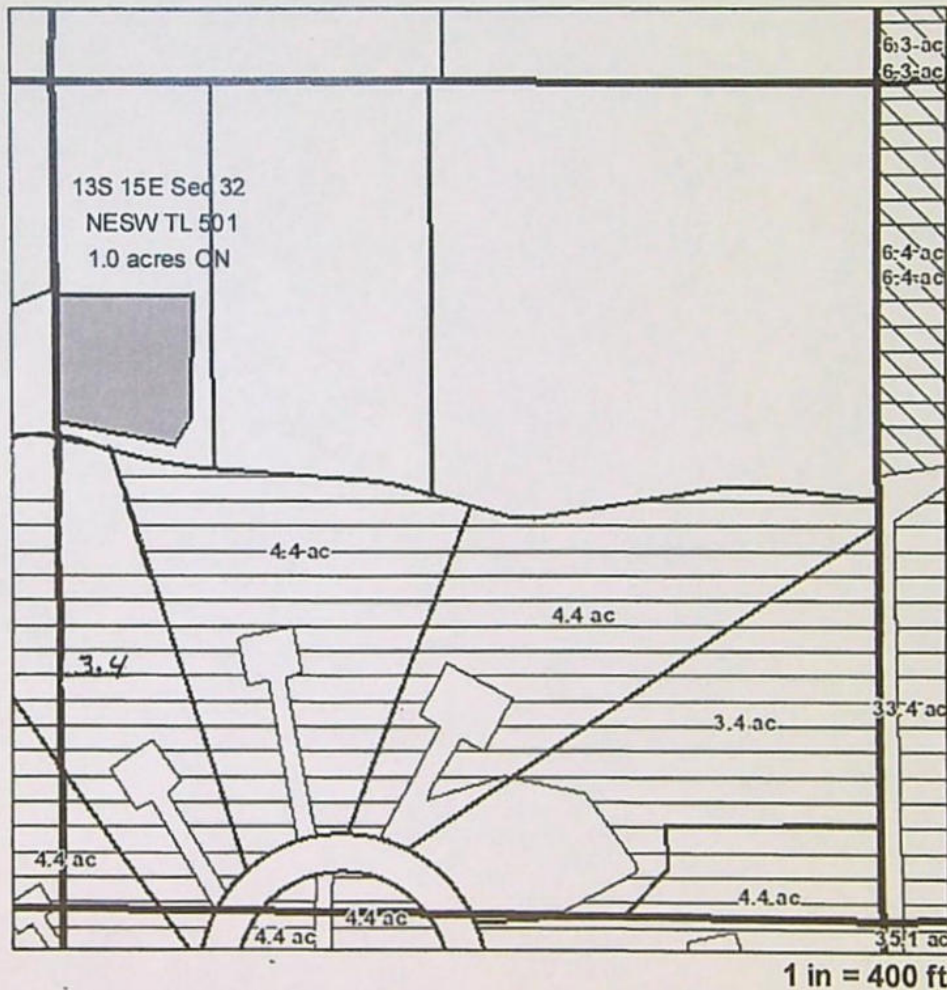
OWRD E-RECEIVED

12/20/2024

AMENDED



ON Map



District Internal Notice #: 5-22

Certificate #: 82247 IR

Transfer

Less than 5 acres

Cert 82246 IR

Cert 82247 IR

Tax Lot

Cert 82246 IR / 82247 IS

Cert 82249 IS

QQ



Beneficial Use

Hank West

Acres: 1.0 ON

12/9/2024

OWRD

Crook County

T 14S

R 16E

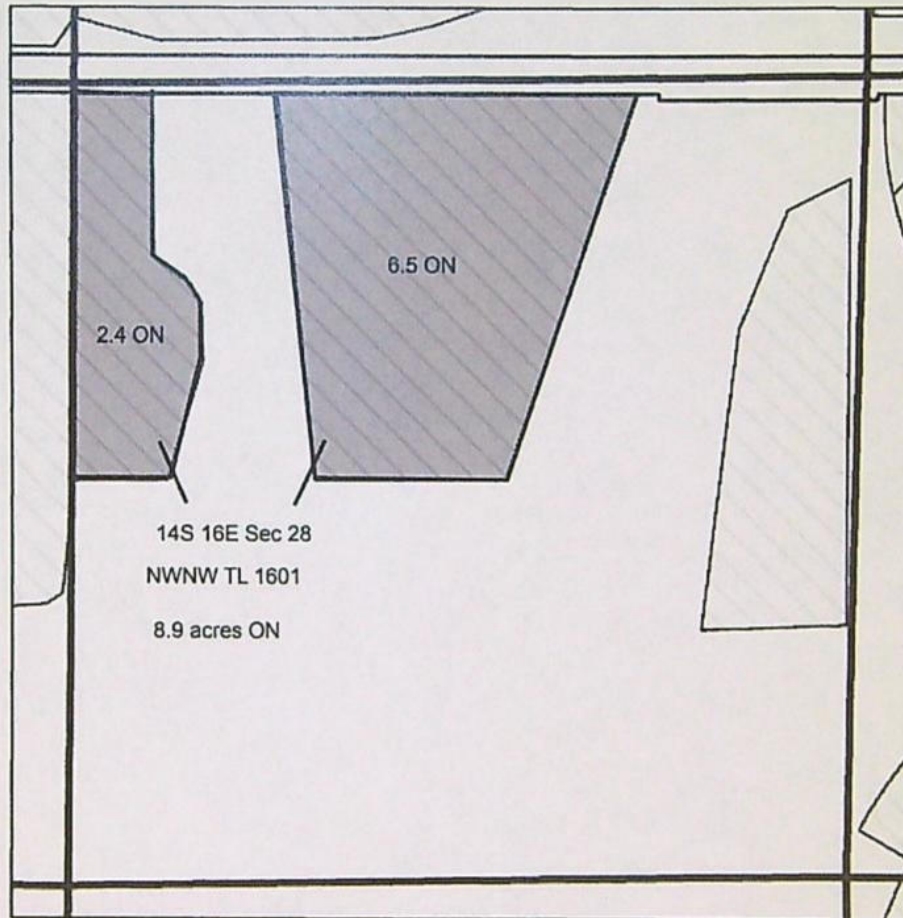
Sec.28

Tax Lot 1601

NW Of The NW



ON



Prepared:

1 inch equals 400 feet

District Internal Notice #: 6-22

Certificate #: 82246 IR

Transfer

Less than 5 acres

Cert 82246 IR

Cert 82247 IR

Tax Lot

Cert 82246 IR / 82247 IS

Cert 82249 IS

QQ



Beneficial Use

Debaca Land and Cattle LLC

Acres: 8.9 acres ON

Crook County

T 14S

R 16E

Sec.28

Tax Lot 1601

E-RECEIVED

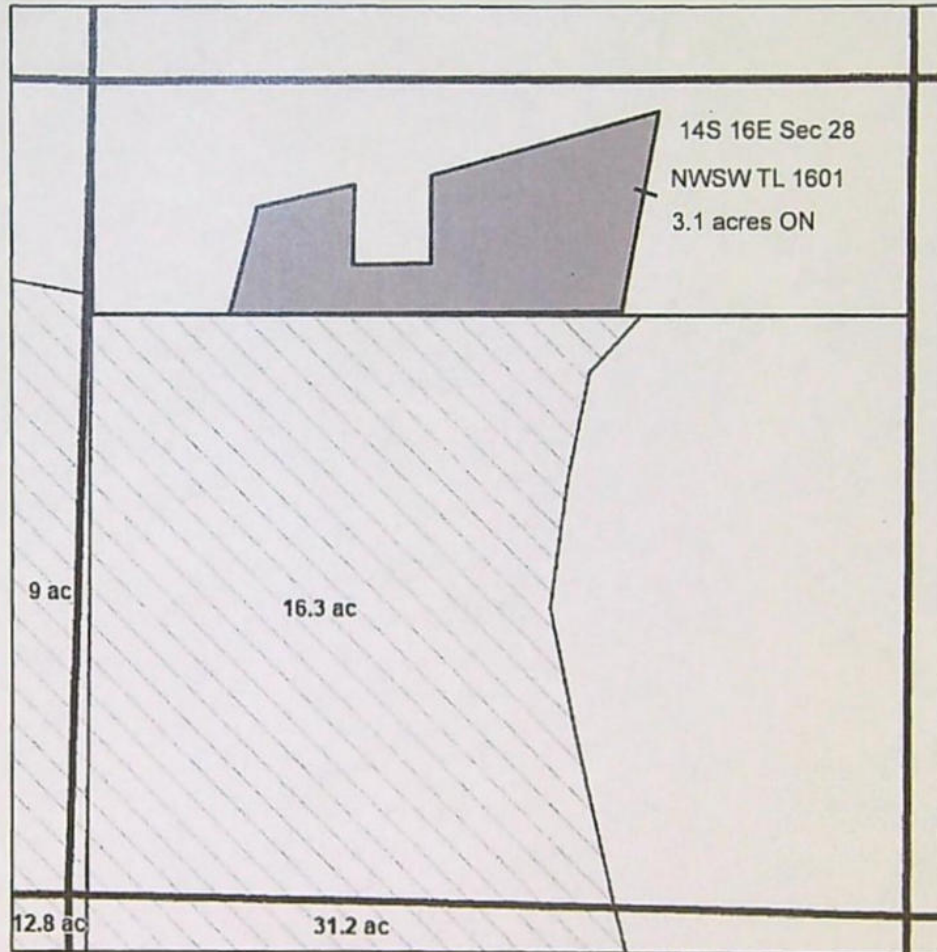
12/9/2024

OWRD

NW Of The SW



ON



Prepared:

1 inch equals 400 feet

District Internal Notice #: 6-22

Certificate #: 82246 IR

Transfer

Less than 5 acres

Cert 82246 IR

Cert 82247 IR

Tax Lot

Cert 82246 IR / 82247 IS

Cert 82249 IS

QQ



Beneficial Use

Debaca Land and Cattle LLC

Acres: 3.1 acres ON

Crook County

T 14S

R 16E

Sec.28

Tax Lot 1601

OWRD E-RECEIVED

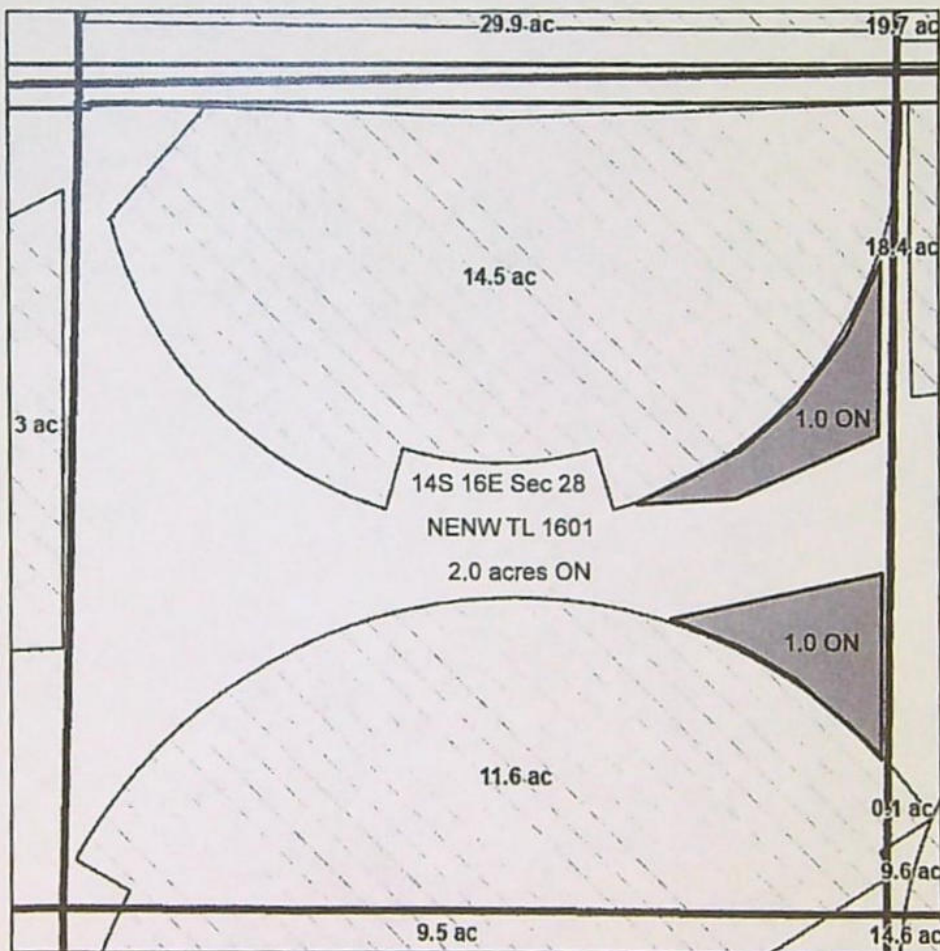
12/20/2024

AMENDED

NE Of The NW



ON



1 inch equals 400 feet

District Internal Notice #: 6-22

Certificate #: 82246 IR

Transfer

Less than 5 acres

Cert 82246 IR

Cert 82247 IR

Tax Lot

Cert 82246 IR / 82247 IS

Cert 82249 IS

QQ



Beneficial Use

Debaca Land and Cattle LLC

Acres: 2.0 acres ON

Crook County

T 14S R 16E Sec.28 Tax Lot 1601

NW Of The NE

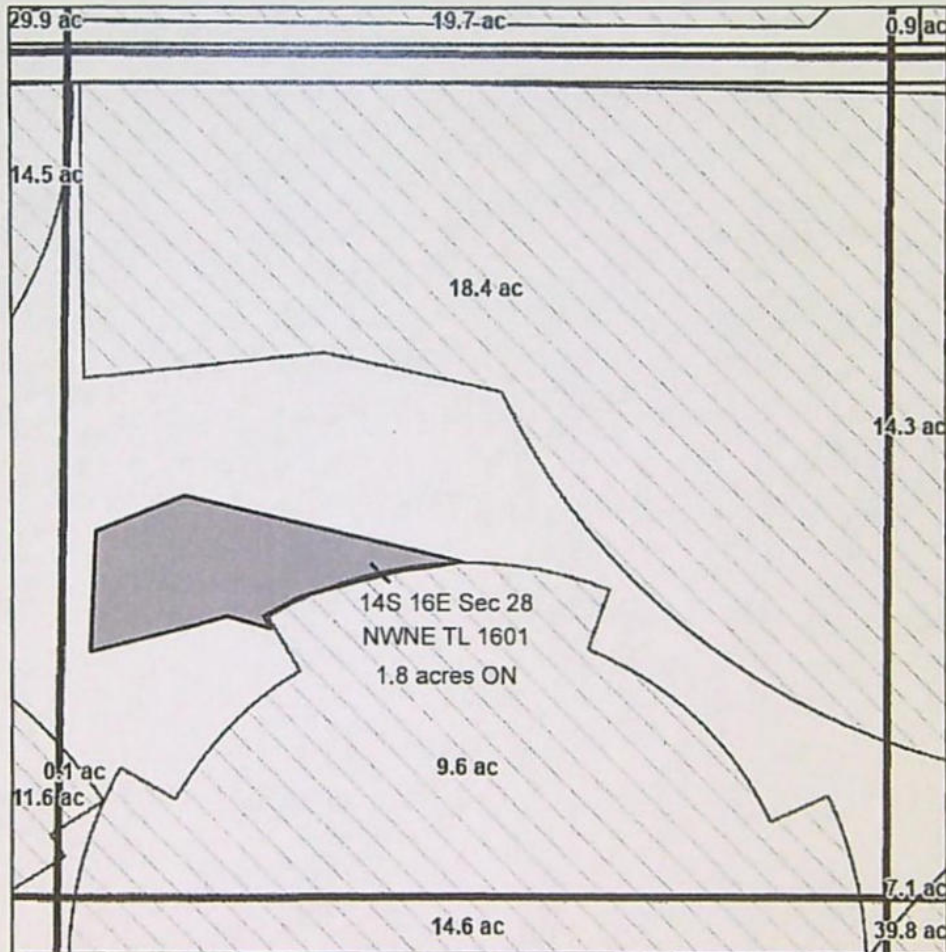
E-RECEIVED

12/9/2024

OWRD



ON



Prepared:

1 inch equals 400 feet

District Internal Notice #: 6-22

Certificate #: 82246 IR

- | | | |
|-------------------|---------------|--------------------------|
| Transfer | Cert 82246 IR | Cert 82246 IR / 82247 IS |
| Less than 5 acres | Cert 82247 IR | Cert 82249 IS |
| Tax Lot | QQ | |



Beneficial Use

Debaca Land and Cattle LLC

Acres: 1.8 acres ON

Crook County

T 14S

R 16E

Sec.28

Tax Lot 1601

E-RECEIVED

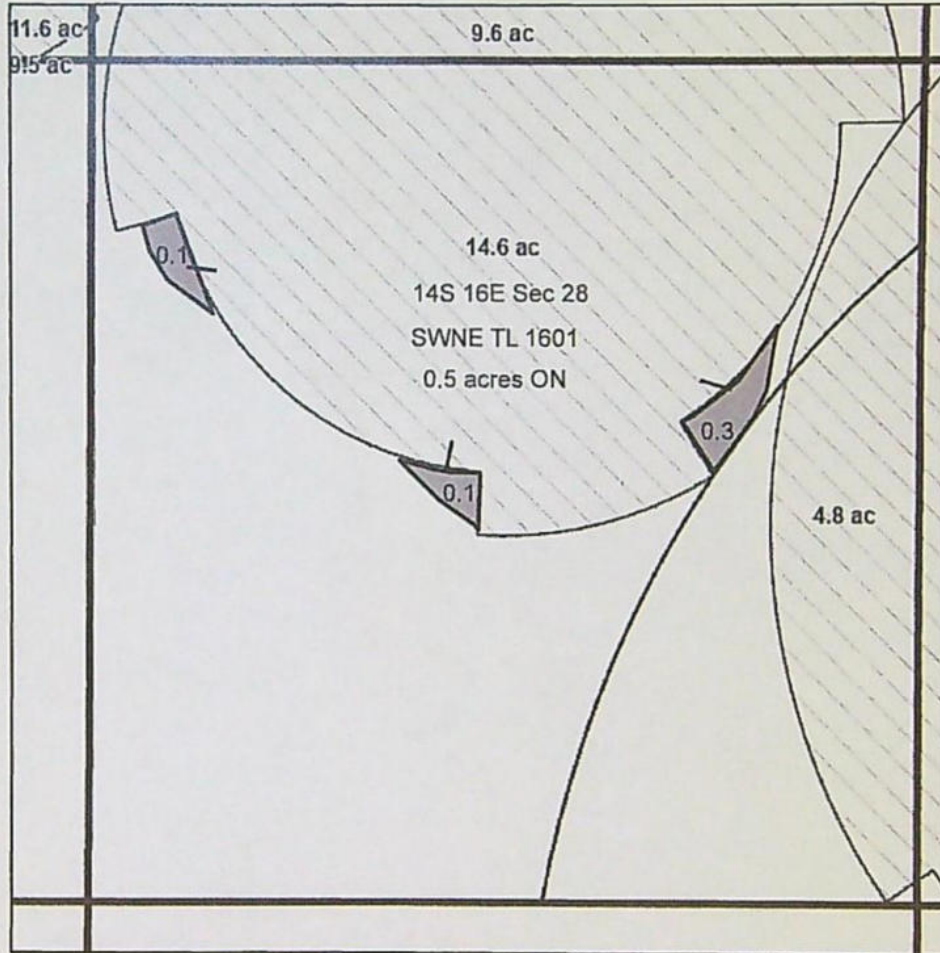
12/9/2024

OWRD

SW Of The NE



ON



Prepared:

1 inch equals 400 feet

District Internal Notice #: 6-22

Certificate #: 82246 IR

Transfer

Less than 5 acres

Cert 82246 IR

Cert 82247 IR

Tax Lot

Cert 82246 IR / 82247 IS

Cert 82249 IS

QQ



Beneficial Use

Debaca Land and Cattle LLC

Acres: 0.5 acres ON

Crook County

T 14S R 16E Sec.28 Tax Lot 1601

NE Of The NW

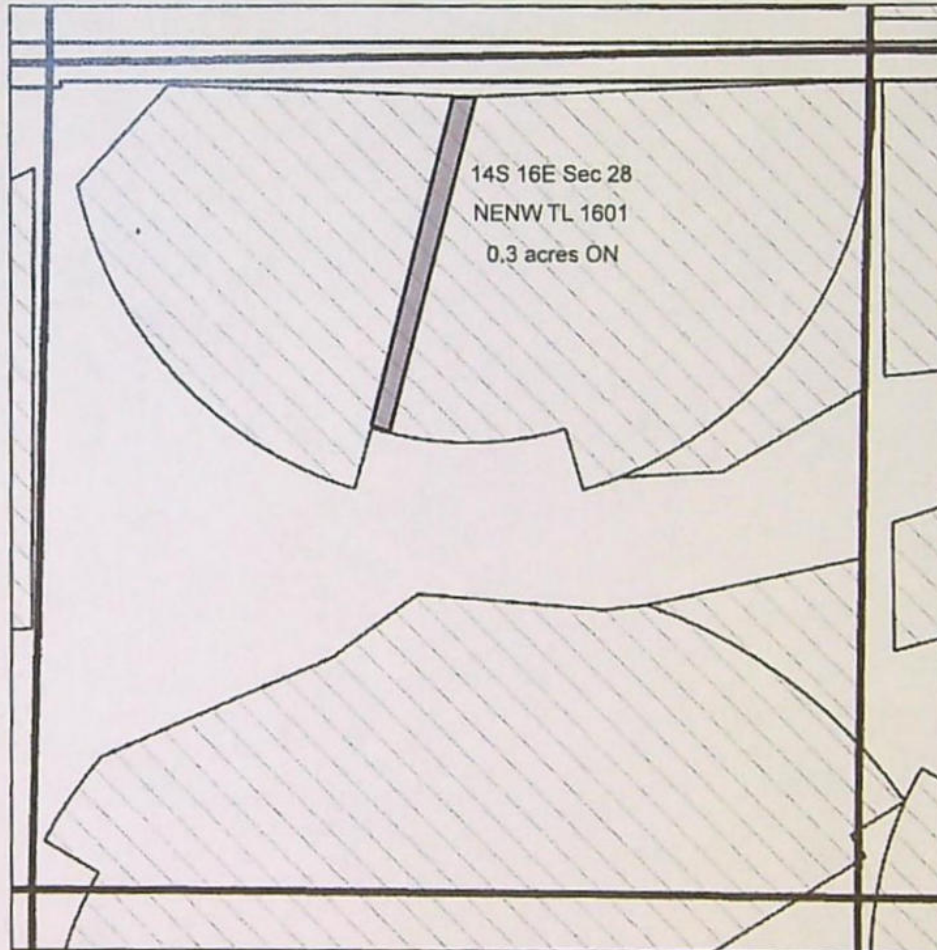
E-RECEIVED

12/9/2024

OWRD



ON



Prepared:

1 inch equals 400 feet

District Internal Notice #:

Certificate #: 95949 IS - 95947 IS

Transfer

Less than 5 acres

Cert 82246 IR

Cert 82247 IR

Tax Lot

Cert 82246 IR / 82247 IS

Cert 82249 IS

QQ



Permanent Transfer

Debaca Land and Cattle LLC

Acres: 0.3 acres ON

SUPERSEDED

Crook County

T 13S R 15E Sec. 32 Tax Lot 501

NE Of The SW

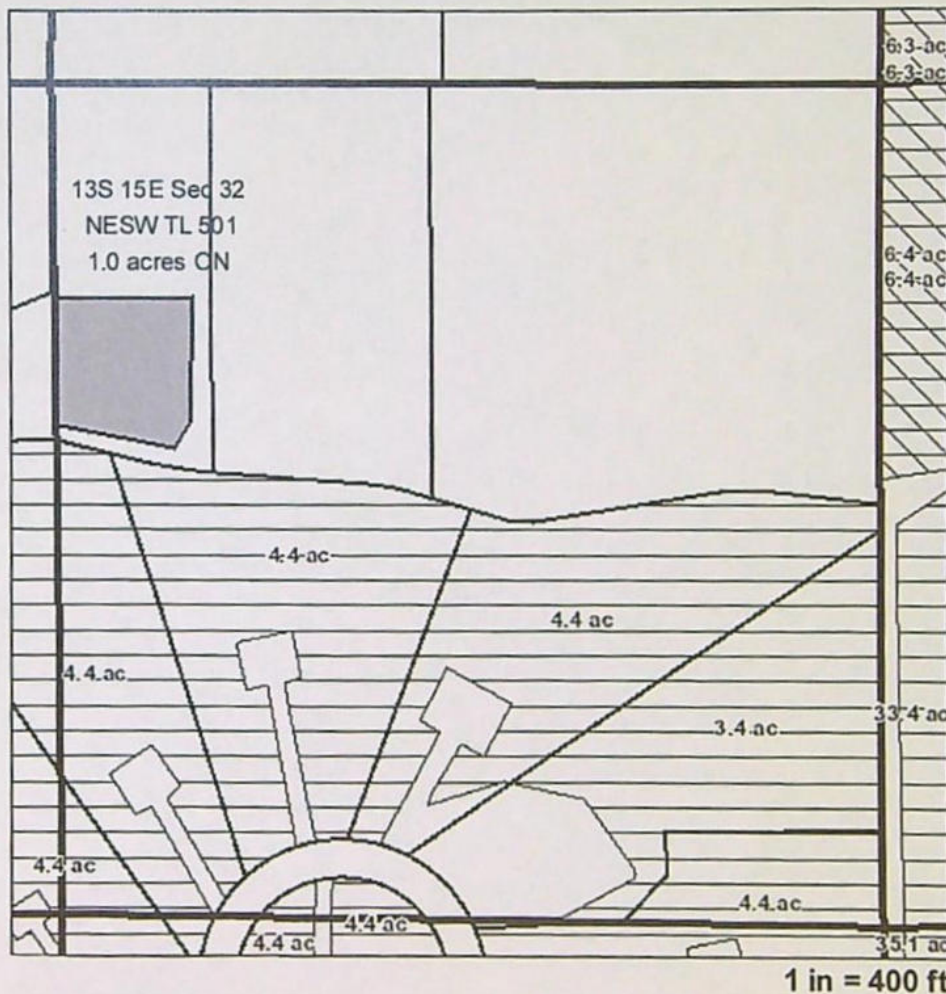


E-RECEIVED

12/9/2024

OWRD

ON Map



District Internal Notice #: 5-22

Certificate #: 82247 IR



Transfer



☐ Less than 5 acres



Cert 82246 IR



Cert 82247 IR



Tax Lot



Cert 82246 IR / 82247 IS



Cert 82249 IS



QQ



Beneficial Use

Hank West

Acres: 1.0 ON

SUPERSEDED

Crook County

E-RECEIVED

12/9/2024

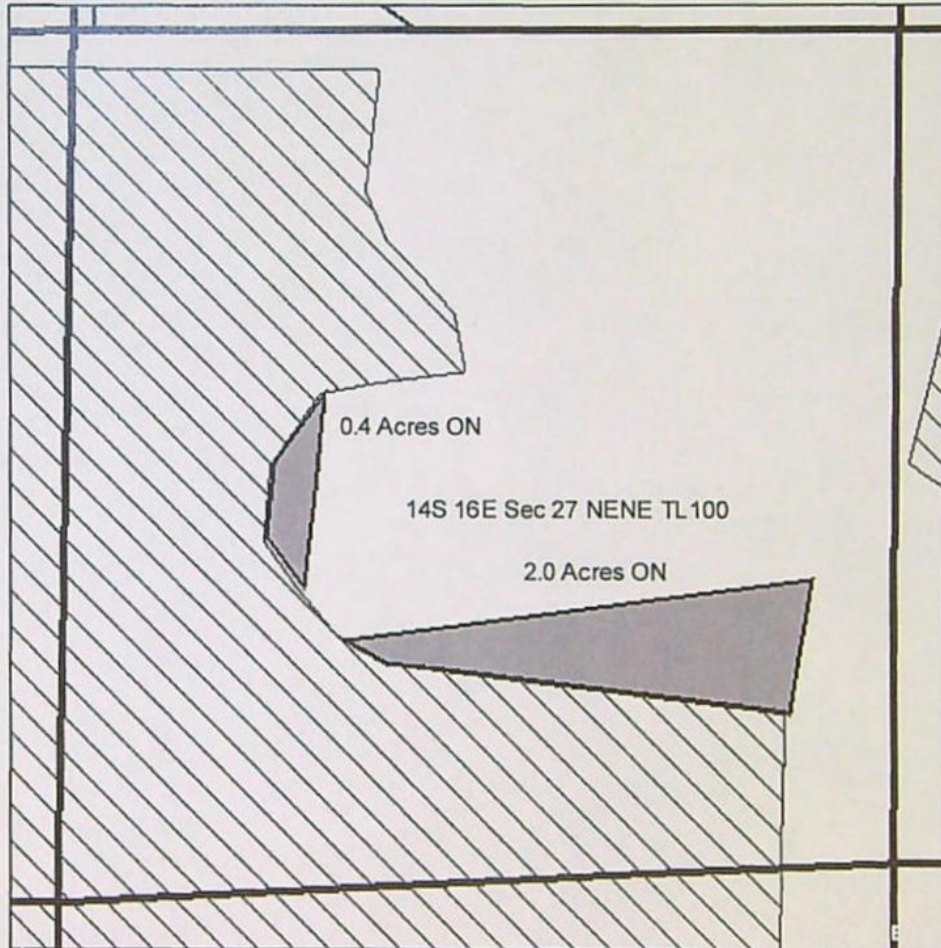
OWRD

T 14S R 16E Sec. 27 Tax Lot 100

NE Of The NE





ON Map





District Internal Notice #: 1-22


Certificate #: 82246 IR


 Transfer


 Less than 5 acres

 Cert 82246 IR

 Cert 82247 IR

 Tax Lot

 Cert 82246 IR / 82247 IS

 Cert 82249 IS

 QQ



Beneficial Use

Travis Severance

Acres: 2.4 Acres ON

SUPERSEDED

Crook County

E-RECEIVED

12/9/2024

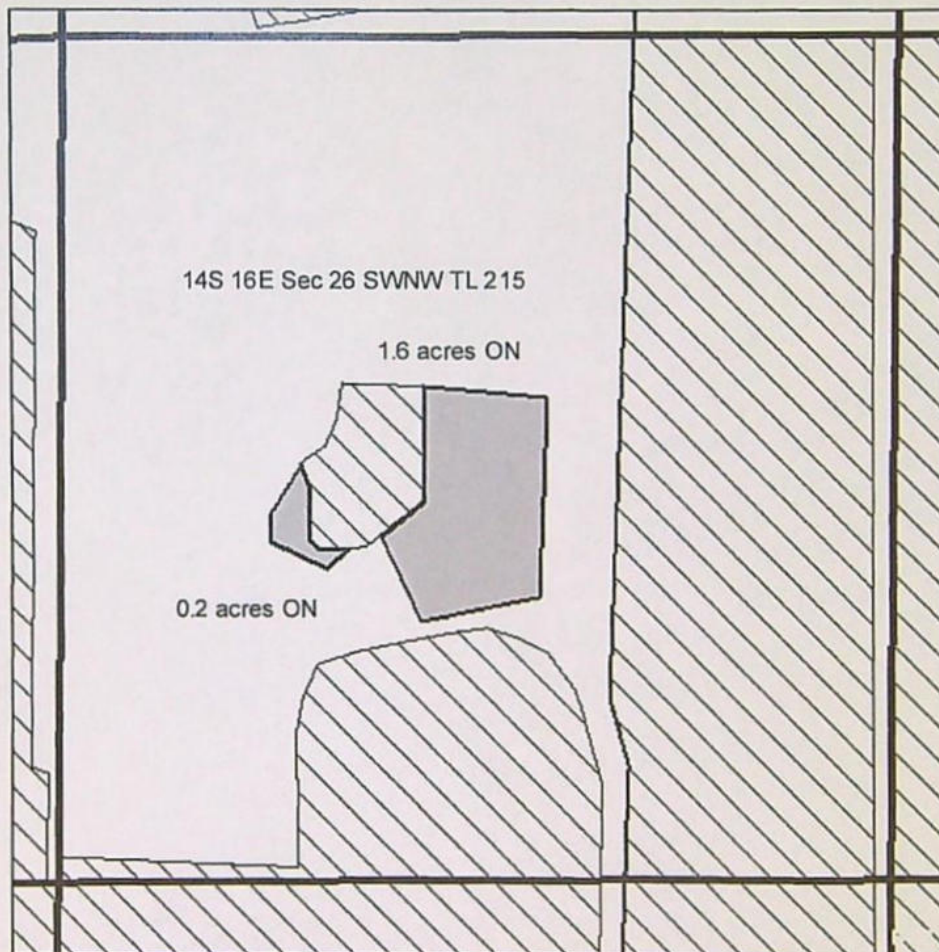
OWRD

T 14S R 16E Sec. 26 Tax Lot 215

SW Of The NW





ON Map





District Internal Notice #: 3-22


Certificate #: 82246 IR


 **Transfer**


 **Less than 5 acres**


 **Cert 82246 IR**

 **Cert 82247 IR**

 **Tax Lot**

 **Cert 82246 IR / 82247 IS**

 **Cert 82249 IS**

 **QQ**



Beneficial Use

Scott Davis

Acres: 1.8 acres ON

SUPERSEDED

Crook County

T 14S

R 16E

Sec.28

Tax Lot 1601

E-RECEIVED

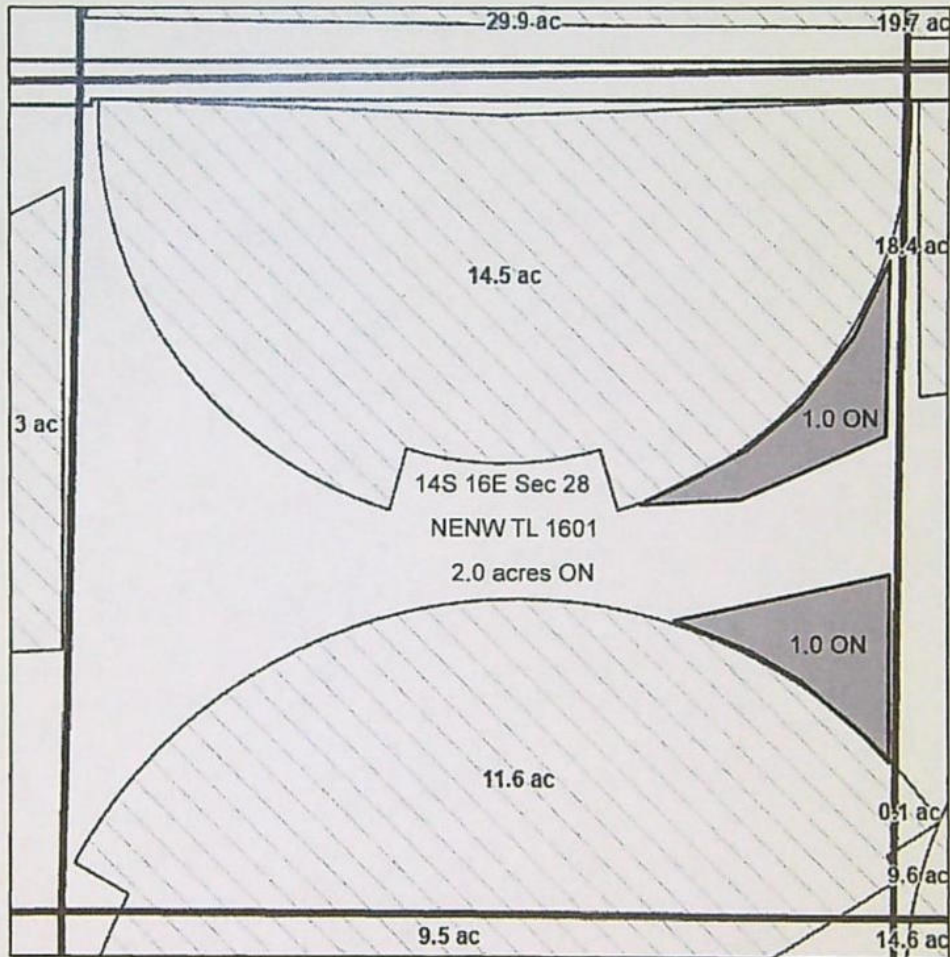
12/9/2024

OWRD

NE Of The NW



ON

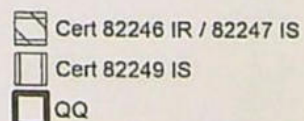
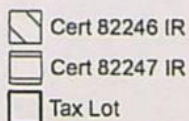
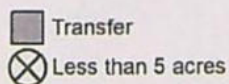


Prepared:

1 inch equals 400 feet

District Internal Notice #: 6-22

Certificate #: 82246 IR



Beneficial Use

Debaca Land and Cattle LLC

Acres: 2.0 acres ON

SUPERSEDED

Crook County

E-RECEIVED

12/9/2024

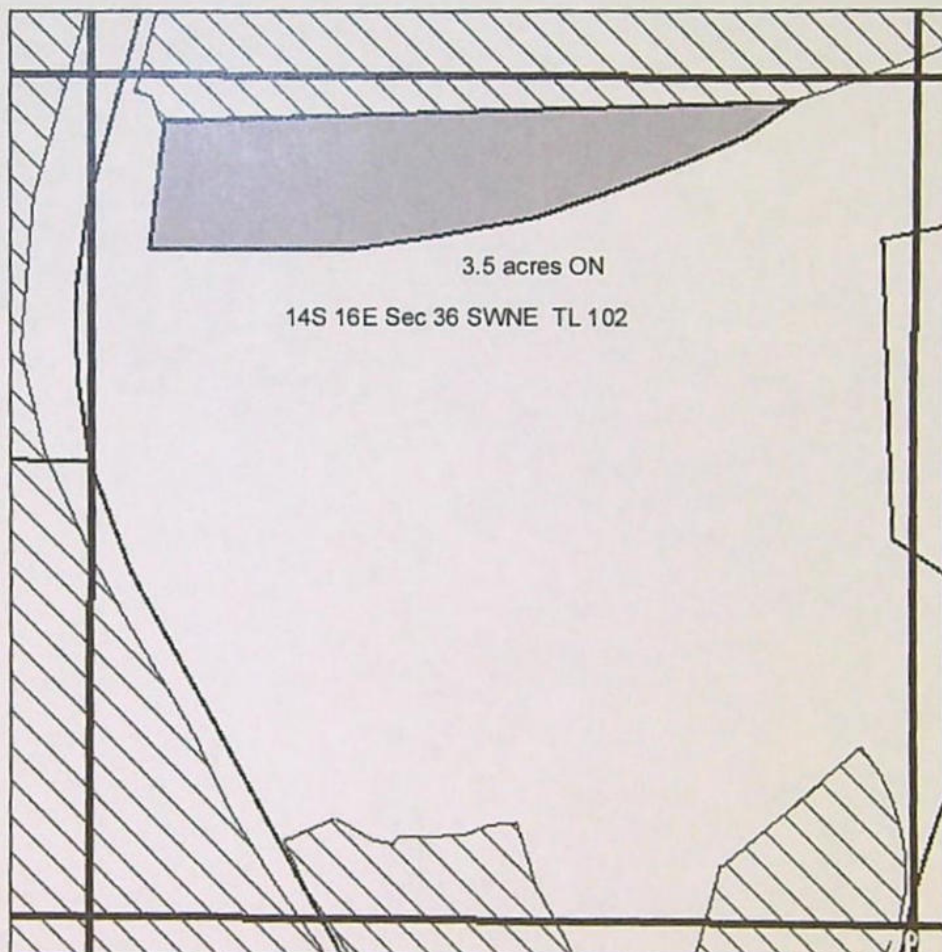
OWRD

T 14S R 16E Sec. 36 Tax Lot 102

SW Of The NE



ON Map



1 in = 400 ft

District Internal Notice #: 2-22

Certificate #: 82246 IR

Transfer

Less than 5 acres

Cert 82246 IR

Cert 82247 IR

Tax Lot

Cert 82246 IR / 82247 IS

Cert 82249 IS

QQ



Beneficial Use

Ron Sproat

Acres: 3.5 acres ON

WATER RIGHT TRANSFER COVER SHEET

Transfer: T- 14088

Transfer Specialist:

Transfer Type: District Permanent Transfer

Applicant: OCHOCO IRRIGATION DISTRICT 1001 NW DEER ST PRINEVILLE, OR 97754 Email: _____ Phone: _____		Agent: <input type="checkbox"/> N/A UNAVAILABLE Email: _____ Phone: _____	
Irrigation District: <input type="checkbox"/> N/A Email: _____		CWRE: <input type="checkbox"/> N/A Email: _____	
Affected Local Gov'ts: <input type="checkbox"/> N/A Email: _____		Affected Tribal Gov't: <input type="checkbox"/> N/A UNAVAILABLE Email: _____	
Current Landowner if other than Applicant: <input type="checkbox"/> N/A Email: _____		Receiving Landowner: <input type="checkbox"/> N/A Email: _____	

Water Rights Affected

File Marked	App. File # or Decree Name	Permit	Certificate	RR/CR Needed	RR/CR Nos.
<input type="checkbox"/>	S-4788	S-5426	82246	<input type="checkbox"/> Yes <input type="checkbox"/> No	
<input type="checkbox"/>	S-32641	S-25991	82247	<input type="checkbox"/> Yes <input type="checkbox"/> No	
<input type="checkbox"/>	E-430	E-24	82249	<input type="checkbox"/> Yes <input type="checkbox"/> No	

Key Dates & Initial Actions: *5-22612 / 5-29610* *S-23497* *96824*
S-23496 *96823*

Rec'd: September 15, 2022	Proposed Action(s): PLACE OF USE	
Fees Pd: 2580.00	WM District: 24	ODFW District:
Initial Public Notice: September 27, 2022	WM Review sent:	ODFW Review sent:
Acknowledgement Letter Sent <input checked="" type="checkbox"/>		GW Review sent: <input type="checkbox"/> N/A
County sent cc: of Ack Letter <input type="checkbox"/>	BOR notified (date): <input type="checkbox"/> N/A	
Newspaper quote requested:	Request for news \$ sent:	News \$ received:
Request to publish sent:	Affidavit of publication received:	Last day of publication:

Document	Drafted	Peer Review	Changes Made	Coordinator	Changes Made	Signature Bin	Signature Date
DPD	Date: _____ Initials: _____	Date: _____ Initials: _____	Date: _____ Initials: _____	Date: _____ Initials: _____	Date: _____ Initials: _____	CW Sent: _____	N/A
PD	Date: _____ Initials: _____	Date: _____ Initials: _____	Date: _____ Initials: _____	Date: _____ Initials: _____	Date: _____ Initials: _____	Date: _____	Date: _____
FO	Date: <i>2/9/23</i> Initials: <i>AR</i>	Date: _____ Initials: _____	Date: _____ Initials: _____	Date: _____ Initials: _____	Date: _____ Initials: _____	Date: _____	Date: <i>3/1/23</i>

Special Issues: _____

Special Order Volume: Vol. 127 Pages 859-865



Oregon

Tina Kotek, Governor

Water Resources Department

North Mall Office Building

725 Summer St NE, Suite A

Salem, OR 97301

Phone 503 986-0900

Fax 503 986-0904

www.oregon.gov/owrd

March 1, 2023

OCHOCO IRRIGATION DISTRICT
1001 NW DEER ST
PRINEVILLE, OR 97754

REFERENCE: District Transfer T-14088

Enclosed is a copy of the final order approving your District Transfer.

The time allowed to complete the transfer is specified in the final order. You are required to submit a claim of beneficial use to this Department within one year of the date you complete the change(s) or within one year of the completion date authorized final order whichever comes first. If necessary, you may request more time by filing for transfer extension. All extensions are subject to approval.

To file a claim please include:

1. A CLAIM OF BENEFICIAL USE form
2. A CLAIM OF BENEFICIAL USE SITE REPORT
3. A Claim of Beneficial Use Map (this map does not need to be prepared by a Certified Water Rights Examiner (CWRE))

All forms needed to file a claim for a district transfer are available at

<https://www.oregon.gov/OWRD/programs/WaterRights/Transfers/DistTransfer/Pages/Forms.aspx>

If you have any questions related to the approval of this transfer, you may contact your caseworker Ann Reece by telephone at (503) 979-3214 or by e-mail at Ann.L.Reece@water.oregon.gov.

Sincerely,

Nila Kamis

Water Right Services Support

Transfers and Conservation Section

cc: Bill D. Nashem, Watermaster Dist. # 24 (via email)
U.S. Bureau of Reclamation

Enclosure

BEFORE THE WATER RESOURCES DEPARTMENT
OF THE
STATE OF OREGON

In the Matter of Transfer Application)	FINAL ORDER APPROVING
T-14088, Crook County)	A DISTRICT PERMANENT TRANSFER FOR
)	PLACE OF USE

Authority

Oregon Revised Statutes (ORS) 540.570 through 540.580 establish the process in which a district may submit a request to transfer a water right within district boundaries. Oregon Administrative Rule (OAR) Chapter 690, Division 385 implements the statutes and provides the Department's procedures and criteria for evaluating district transfer applications.

Applicant

OCHOCO IRRIGATION DISTRICT
1001 NW DEER STREET
PRINEVILLE, OR 97754

Findings of Fact

1. On September 15, 2022, OCHOCO Irrigation District (OID) filed a district transfer application to permanently change the place of use under Certificates 82246, 82247, and 82249. The Department assigned the application number T-14088.
2. Notice of the District Permanent Transfer Application was published on September 27, 2022, pursuant to ORS 540.580 and OAR 690-385-4400. No comments were filed in response to the notice.
3. The U.S. Bureau of Reclamation was notified of the transfer application on November 28, 2022; no comments were received within 90 days of the notification.
4. On December 19 & 12, 2022, and January 5 & 9, 2023, by email, OID submitted a revised maps for several of the parcels.

This is an order in other than a contested case. This order is subject to judicial review under ORS 183.484. Any petition for judicial review must be filed within the 60-day time period specified by ORS 183.484(2). Pursuant to ORS 536.075 and OAR 137-004-0080, you may petition for judicial review or petition the Director for reconsideration of this order. A petition for reconsideration may be granted or denied by the Director, and if no action is taken within 60 days following the date the petition was filed, the petition shall be deemed denied.

Within 20 days after this final order is issued (i.e., mailing date), the district or any protestant may file with the commission exceptions to the final order. The commission shall issue an order granting or denying the exceptions within 30 days after receiving the exceptions. ORS 540.580(10).

5. On December 28, 2022, by email, OID amended their application to include the transfer of two supplemental water right Certificates 95947 and 59549 layered with primary irrigation involving 0.3 acres.
6. On February 23, 2023, OID withdrew 2 acres from the transfer application and submitted revised maps where acres were withdrawn.
7. The portion of the first right to be transferred is as follows:

Certificate: 82246 in the name of OCHOCO IRRIGATION DISTRICT (perfected under Permit S-5426)

Use: IRRIGATION of 28.0 acres

Priority Dates: MARCH 13, 1916 (McKay Creek), and AUGUST 10, 1917 (all other sources named on the water right)

Rate & Duty: The amount of water used for irrigation, together with the amount secured under any other right existing for the same lands, is limited to a diversion of ONE-EIGHTIETH of one cubic foot per second (or its equivalent) for each acre irrigated and shall be further limited to 4.0 acre feet per acre for each acre irrigated during the irrigation season of each year.

Sources: OCHOCO, MCKAY, DRY, LYTLE AND JOHNSON CREEKS, and ALL WASTE AND RETURN WATER FLOWING IN ALL UNNAMED WATERWAYS, and OCHOCO RESERVOIR (constructed under Permit R-528), all tributary to the CROOKED RIVER.

Authorized Point of Diversion:

Twp	Rng	Mer	Sec	Q-Q	Measured Distances
15 S	17 E	WM	5	SW NW	OCHOCO FEED CANAL POD 1: 500 FEET NORTH AND 250 FEET EAST FROM THE W $\frac{1}{4}$ CORNER OF SECTION 5

Authorized Place of Use:

IRRIGATION								
Twp	Rng	Mer	Sec	Q-Q	Acres	Tax Lot	Water User	Notice
14 S	16 E	WM	21	NW SE	4.9	103	DEBACA LAND AND CATTLE	6-22
14 S	16 E	WM	22	NE SW	8.9	700	DEBACA LAND AND CATTLE	6-22
14 S	16 E	WM	22	NW SW	0.7	700	DEBACA LAND AND CATTLE	6-22
14 S	16 E	WM	22	SE SW	1.5	700	DEBACA LAND AND CATTLE	6-22
14 S	16 E	WM	25	NE NE	0.7	102	DUNN	4-22
14 S	16 E	WM	25	NW NE	2.7	102	DUNN	4-22
14 S	16 E	WM	26	SW NW	0.6	215	DAVIS	3-22
14 S	16 E	WM	26	NW SW	1.2	215	DAVIS	3-22
14 S	16 E	WM	27	NE NE	0.6	100	SEVERANCE	1-22
14 S	16 E	WM	27	SE NE	2.4	100	SEVERANCE	1-22
14 S	16 E	WM	28	NE NW	0.3	1601	DEBACA LAND AND CATTLE	6-22
14 S	16 E	WM	36	SW NE	2.5	102	SPROAT	3-22
14 S	16 E	WM	36	NW SE	1.0	303	SPROAT	2-22
Total:					28.0			

8. Transfer Application T-14088 proposes to change the place of use to:

Proposed Place of Use:

IRRIGATION								
Twp	Rng	Mer	Sec	Q-Q	Acres	Tax Lot	Water User	Notice
14 S	16 E	WM	25	NE NE	0.3	102	DUNN	4-22
14 S	16 E	WM	25	NW NE	3.1	102	DUNN	4-22
14 S	16 E	WM	26	SW NW	1.8	215	DAVIS	3-22
14 S	16 E	WM	27	NE NE	2.4	100	SEVERANCE	1-22
14 S	16 E	WM	27	NW NE	0.6	100	SEVERANCE	1-22
14 S	16 E	WM	28	NW NE	1.8	1601	DEBACA LAND AND CATTLE	6-22
14 S	16 E	WM	28	SW NE	0.5	1601	DEBACA LAND AND CATTLE	6-22
14 S	16 E	WM	28	NE NW	2.0	1601	DEBACA LAND AND CATTLE	6-22
14 S	16 E	WM	28	NW NW	8.9	1601	DEBACA LAND AND CATTLE	6-22
14 S	16 E	WM	28	NW SW	3.1	1601	DEBACA LAND AND CATTLE	6-22
14 S	16 E	WM	36	SW NE	3.5	102	SPROAT	2-22
Total:					28.0			

9. The portion of the second right to be transferred is as follows:

Certificate: 82247 in the name of U.S. BUREAU OF RECLAMATION (perfected under Permit S-25991)

Use: IRRIGATION of 1.0 acres

Priority Date: APRIL 8, 1914

Rate & Duty: The amount of water used for irrigation, together with the amount secured under any other right existing for the same lands, is limited to a diversion of ONE-FORTIETH of one cubic foot per second (or its equivalent) for each acre irrigated and shall be further limited to 4.0 acre feet per acre for each acre irrigated during the irrigation season of each year.

Sources: CROOKED RIVER and PRINEVILLE RESERVOIR (constructed under Permit R-2223), tributary to the CROOKED RIVER

Authorized Point of Diversion:

POD	Twp	Rng	Mer	Sec	Q-Q	Measured Distances
9	15 S	16 E	WM	6	NW SE	191 FEET SOUTH AND 1732 FEET WEST FROM THE E1/4 CORNER OF SECTION 6

Authorized Place of Use:

IRRIGATION								
Twp	Rng	Mer	Sec	Q-Q	Acres	Tax Lot	Water User	Notice
13 S	15 E	WM	32	NE SW	0.5	519	BOYCE	5-22
13 S	15 E	WM	32	NW SW	0.5	519	BOYCE	5-22
TOTAL					1.0			

10. Transfer Application T-14088 proposes to change the place of use to:

Proposed Place of Use:

IRRIGATION								
Twp	Rng	Mer	Sec	Q-Q	Acres	Tax Lot	Water User	Notice
13 S	15 E	WM	32	NE SW	1.0	501	WEST	5-22

11. The portion of the third right to be transferred is as follows:

Certificate: 82249 in the name of OCHOCO IRRIGATION DISTRICT

Use: SUPPLEMENTAL IRRIGATION of 2.5 acres

Rate & Duty: The use of water under this right is limited to compensating for any deficiency in the available supply of an irrigation right existing for the same land. The amount of water used for supplemental irrigation is listed to a diversion of ONE-SEVENTY-SEVENTH (1/77) of one cubic foot per second (or the equivalent) for each acre irrigated. The amount of water used for supplemental irrigation, together with the amount secured under any other water right existing for the same lands, shall be further limited to a diversion not to exceed 4.0 acre feet per acre for each acre irrigated during the irrigation season of each year.

Source: CROOKED RIVER, OCHOCO CREEK SPRINGS, and MCKAY CREEK,

Authorized Points of Diversion:

Twp	Rng	Mer	Sec	Q-Q	Measured Distances
15 S	17 E	WM	5	SW NW	OCHOCO FEED CANAL POD 1: 500 FEET NORTH AND 250 FEET EAST FROM W¼ CORNER OF SECTION 5
15 S	16 E	WM	6	SE NW	POD 10: 1540 FEET SOUTH AND 3165 FEET WEST FROM NE CORNER OF SECTION 6
15 S	17 E	WM	6	NE NW	POD 100: 850 FEET SOUTH AND 190 FEET WEST FROM N¼ CORNER OF SECTION 6

Authorized Place of Use:

SUPPLEMENTAL IRRIGATION									
Priority	Twp	Rng	Mer	Sec	Q-Q	Acres	Tax Lot	Water User	Notice
1909	14 S	16 E	WM	36	SW NE	1.8	102	SPROAT	2.22
1909	14 S	16 E	WM	36	NW SE	0.7	303	SPROAT	2-22
TOTAL						2.5			

12. Transfer Application T-14088 proposes to change the place of use to:

Proposed Place of Use:

SUPPLEMENTAL IRRIGATION									
Priority	Twp	Rng	Mer	Sec	Q-Q	Acres	Tax Lot	Water User	Notice
1909	14 S	16 E	WM	36	SW NE	2.5	102	SPROAT	2.2

13. The portion of the fourth right to be transferred is as follows:

Certificate: 95947 in the name of BROOKS RESOURCES CORP and HUDSPETH FAMILY LIMITED PARTNERSHIP (perfected under Permit S-23496)

Use: SUPPLEMENTAL IRRIGATION of 0.3 acres

Priority Date: DECEMBER 10, 1954

Rate: 0.004 CUBIC FOOT PER SECOND

Rate & Duty: The amount of water used for irrigation, together with the amount secured under any other right existing for the same lands, is limited to a diversion of ONE-FORTIETH of one cubic foot per second, or the equivalent for each acre

irrigated and shall be further limited to a diversion not to exceed 4.0 acre feet per acre for each acre irrigated during the irrigation season of each year.

Source: AN UNNAMED STREAM, tributary of OCHOCO CREEK

Authorized Points of Diversion:

Twp	Rng	Mer	Sec	Q-Q
14 S	16 E	WM	28	NW SW

Authorized Place of Use:

SUPPLEMENTAL IRRIGATION								
Twp	Rng	Mer	Sec	Q-Q	Acres	Tax Lot	Water User	Notice
14 S	16 E	WM	28	NE NW	0.3	1601	DeBACA LAND & CATTLE LLC	N/A

14. Transfer Application T-14088 proposes to change the place of use to:

Proposed Place of Use:

SUPPLEMENTAL IRRIGATION								
Twp	Rng	Mer	Sec	Q-Q	Acres	Tax Lot	Water User	Notice
14 S	16 E	WM	28	NE NW	0.3	1601	DeBACA LAND & CATTLE LLC	N/A

15. The portion of the fifth right to be transferred is as follows:

Certificate: 95949 in the name of BROOKS RESOURCES CORP and HUDSPETH FAMILY LIMITED PARTNERSHIP (perfected under Permit S-23497)

Use: SUPPLEMENTAL IRRIGATION of 0.3 acres

Priority Date: DECEMBER 10, 1954

Rate & Duty: The amount of water used for irrigation, together with the amount secured under any other right existing for the same lands, shall be limited to a diversion not to exceed 4.0 acre feet per acre for each acre irrigated during the irrigation season of each year, and shall be further limited to a diversion not to exceed 0.8 AF of stored water.

Source: BARNES BUTTE RESERVOIR (Permit R-1734), a tributary of OCHOCO CREEK

Authorized Points of Diversion:

Twp	Rng	Mer	Sec	Q-Q
14 S	16 E	WM	28	NW SW

Authorized Place of Use:

SUPPLEMENTAL IRRIGATION								
Twp	Rng	Mer	Sec	Q-Q	Acres	Tax Lot	Water User	Notice
14 S	16 E	WM	28	NE NW	0.3	1601	DeBACA LAND & CATTLE LLC	N/A

16. Transfer Application T-14088 proposes to change the place of use to:

Proposed Place of Use:

SUPPLEMENTAL IRRIGATION								
Twp	Rng	Mer	Sec	Q-Q	Acres	Tax Lot	Water User	Notice
14 S	16 E	WM	28	NE NW	0.3	1601	DeBACA LAND & CATTLE LLC	N/A

17. The Department finds that the district permanent transfer application was submitted according to ORS 540.580 and OAR 690-385-4000, contains the information required under OARs 690-385-4200 and OAR 690-385-2000, and includes maps meeting the requirements of OARs 690-385-4300 and 690-385-2200.
18. The Department finds that the proposed district permanent transfer meets all the criteria set forth in ORS 540.580 and OAR 690-385-4000.
19. The water right is subject to transfer as defined in OAR 690-385-0100(17).
20. The proposed change in places of use will not result in enlargement of the right as defined in OAR 690-385-0100(4).
21. The proposed change in places of use will not result in injury to other water rights as defined in OAR 690-385-0100(6).
22. Any other applicable requirements for district permanent water right transfers are met as required in OAR 690-385-4500.

Conclusions of Law

The proposed change in places of use as proposed in Transfer Application T-14088 comply with and satisfy the requirements of ORS 540.580 and OAR 690-385-4500.


Now, therefore, it is ORDERED:

1. The proposed change in places of use to the water rights evidenced by Certificates 82246, 82247, 82249, 95947, and 95949 are approved.
2. The places of use from which the water rights are transferred off by Transfer T-14135 shall no longer be irrigated, and are cancelled from Certificates 82246, 82247, 82249.
3. Water right Certificates 95947 and 95949 are cancelled. New certificates will be issued describing those portions of the right NOT modified by this transfer.
4. The right to the use of the water is restricted to beneficial use at the place of use NOT modified by this order and is subject to all other conditions and limitations contained in Certificates 82246, 82247, and 82249.
5. The places of use from which the water right is removed by T-14088 shall no longer be irrigated under the transferred rights.
6. The water users shall maintain and operate the existing measurement device and shall make such improvements as may be required by the Department.

7. Full beneficial use of the water shall be made, consistent with the terms of this order, on or before **October 1, 2024**. A Claim of Beneficial Use shall be submitted by OID to the Department within one year after the deadline for completion of the changes and full beneficial use of the water.
8. Water right Certificates 82246, 82247, and 82249 are modified. After satisfactory proof of completion has been determined by the Department, superseding water right certificates will be issued when the Department determines it is necessary for record keeping.
9. After satisfactory proof of beneficial use has been received, new certificates confirming the rights transferred from Certificates 95947 and 95949 will be issued.

Signed at Salem, Oregon on

MAR 01 2023


Lisa J. Jaramillo, Transfer and Conservation Section Manager, for
Douglas E. Woodcock, Acting Director
Oregon Water Resources Department

Mailing Date: MAR 02 2023

STATE OF OREGON

COUNTY OF CROOK

CERTIFICATE OF WATER RIGHT

THIS CERTIFICATE ISSUED TO

DEBACA LAND AND CATTLE CO LLC
2224 NE BARNES BUTTE RD
PRINEVILLE, OR 97754

confirms the right to use the waters of an UNNAMED STREAM, a tributary of OCHOCO CREEK, for SUPPLEMENTAL IRRIGATION OF 5.7 ACRES.

This right was perfected under Permit 23496. The date of priority is DECEMBER 10, 1954. The amount of water to which this right is entitled is limited to an amount actually beneficially used and shall not exceed 0.076 CUBIC FEET PER SECOND, or the equivalent in case of rotation, measured at the point of diversion.

The point of diversion is located as follows:

TWP	RNG	MER	SEC	1/4-1/4
14 S	16 E	WM.	28	NW SW

The amount of water used for irrigation, together with the amount secured under any other water right existing for the same lands, shall be limited to ONE-FORTIETH of one cubic foot per second per acre, or the equivalent for each acre irrigated and shall further be limited to a diversion not to exceed 4.0 ACRE FEET per acre for each acre irrigated during the irrigation season of each year.

The use shall conform to such reasonable rotation system as may be ordered by the proper state officer.


A description of the place of use to which this right is appurtenant is as follows:

SUPPLEMENTAL IRRIGATION					
TWP	RNG	MER	SEC	1/4-1/4	ACRES
14 S	16 E	WM	28	NE NW	5.7

This certificate describes that portion of water right Certificate 95947, State Record of Water Right Certificates, NOT modified by the provisions of an order of the Water Resources Director entered MAR 01 2023, approving Transfer Application T-14088.

The issuance of this superseding certificate does not confirm the status of the water right in regard to the provisions of ORS 540.610 pertaining to forfeiture or abandonment.

WITNESS the signature of the Water Resources Director, affixed MAR 01 2023.

A handwritten signature in black ink, appearing to read "Lisa J. Jaramillo", is written over the printed name.

Lisa J. Jaramillo, Transfer and Conservation Section Manager, for
Douglas E. Woodcock, Acting Director
Oregon Water Resources Department

Crook County

T 14S

R 16E

Sec.28

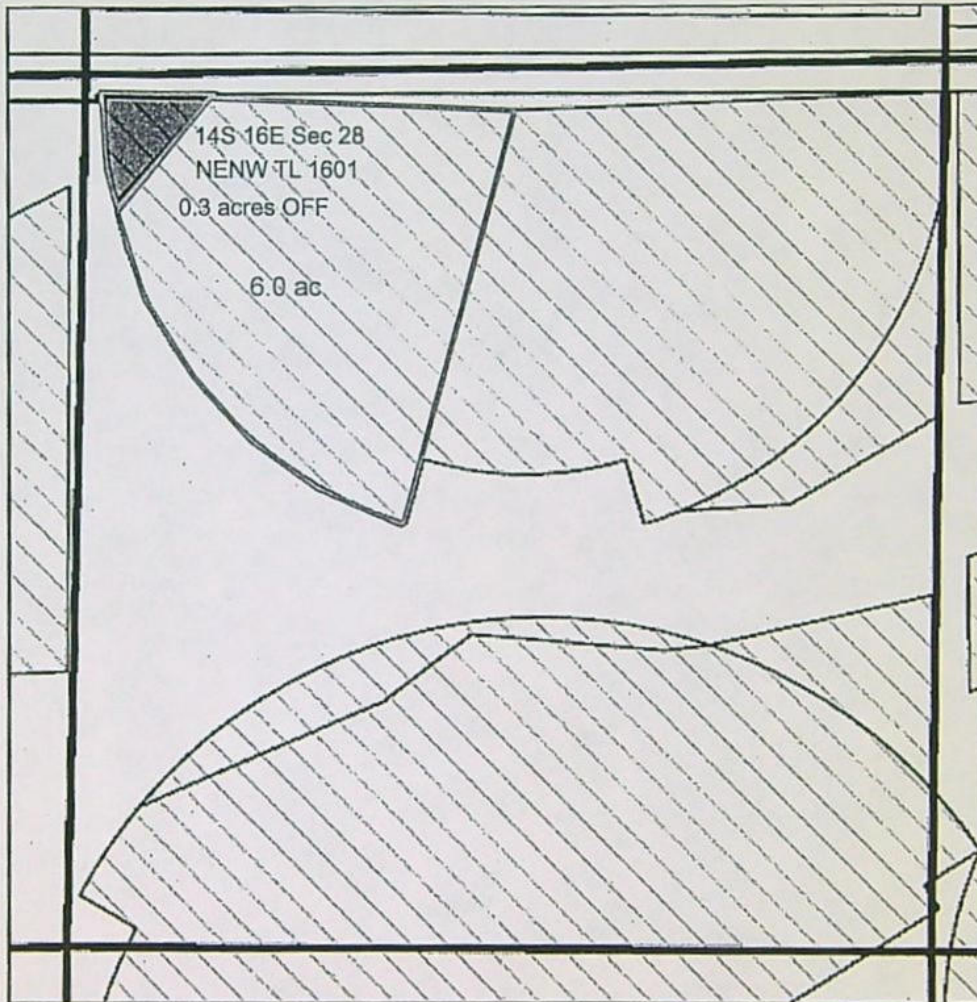
Tax Lot 1601

NE Of The NW

E-RECEIVED
2/23/2023
OWRD



OFF



Prepared:

1 inch equals 400 feet

District Internal Notice #: 6-22

Certificate #: 95949 IS - 95947 IS ☐



Transfer



Less than 5 acres



Cert 82246 IR



Cert 82247 IR



Tax Lot



Cert 82246 IR / 82247 IS



Cert 82249 IS



QQ



Permanent Transfer

Debaca Land and Cattle LLC

Acres: 0.3 acres OFF

STATE OF OREGON

COUNTY OF CROOK

CERTIFICATE OF WATER RIGHT

THIS CERTIFICATE ISSUED TO

DEBACA LAND AND CATTLE CO LLC
2224 NE BARNES BUTTE RD
PRINEVILLE, OR 97754

confirms the right to use the waters of an UNNAMED STREAM, a tributary of OCHOCO CREEK, for
SUPPLEMENTAL IRRIGATION OF 6.0 ACRES. **5.7 RR**

This right was perfected under Permit 23496. The date of priority is DECEMBER 10, 1954. The amount of water to which this right is entitled is limited to an amount actually beneficially used and shall not exceed 0.08 CUBIC FEET PER SECOND, or the equivalent in case of rotation, measured at the point of diversion.

The point of diversion is located as follows:

$$0.08/6 (0.3) = 0.004 \text{ CF}$$

$$0.08/6 (5.7) = 0.076 \text{ RR}$$

TWP	RNG	MER	SEC	1/4-1/4
14 S	16 E	WM.	28	NW SW

The amount of water used for irrigation, together with the amount secured under any other water right existing for the same lands, shall be limited to ONE-FORTIETH of one cubic foot per second per acre, or the equivalent for each acre irrigated and shall further be limited to a diversion not to exceed 4.0 ACRE FEET per acre for each acre irrigated during the irrigation season of each year.

The use shall conform to such reasonable rotation system as may be ordered by the proper state officer.

A description of the place of use to which this right is appurtenant is as follows:

SUPPLEMENTAL IRRIGATION					
TWP	RNG	MER	SEC	1/4-1/4	ACRES
14 S	16 E	WM	28	NE NW	6.0

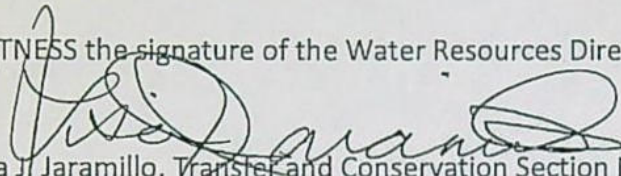
-.3 T-10488 RR 5.7

This is a final order in other than contested case. This order is subject to judicial review under ORS 183.484. Any petition for judicial review must be filed within the 60 day time period specified by ORS 183.484(2). Pursuant to ORS 536.075 and OAR 137-004-0080 you may either petition for judicial review or petition the Director for reconsideration of this order. A petition for reconsideration may be granted or denied by the Director, and if no action is taken within 60 days following the date the petition was filed, the petition shall be deemed denied.

This certificate confirms a change in PLACE OF USE approved by an order of the Water Resources Director entered December 18, 2019, at Special Order Volume 114, Page 296, approving Transfer Application T-13091, and together with Certificate 94693 supersedes Certificate 82267, State Record of Water Right Certificates.

The issuance of this superseding certificate does not confirm the status of the water right in regard to the provisions of ORS 540.610 pertaining to forfeiture or abandonment.

WITNESS the signature of the Water Resources Director, affixed OCT 20 2021.


Lisa J. Jaramillo, Transfer and Conservation Section Manager, for
THOMAS M BYLER, DIRECTOR
Oregon Water Resources Department

Crook County

T 14S

R 16E

Sec.28

Tax Lot 1601

NE Of The NW

E-RECEIVED
2/23/2023
OWRD

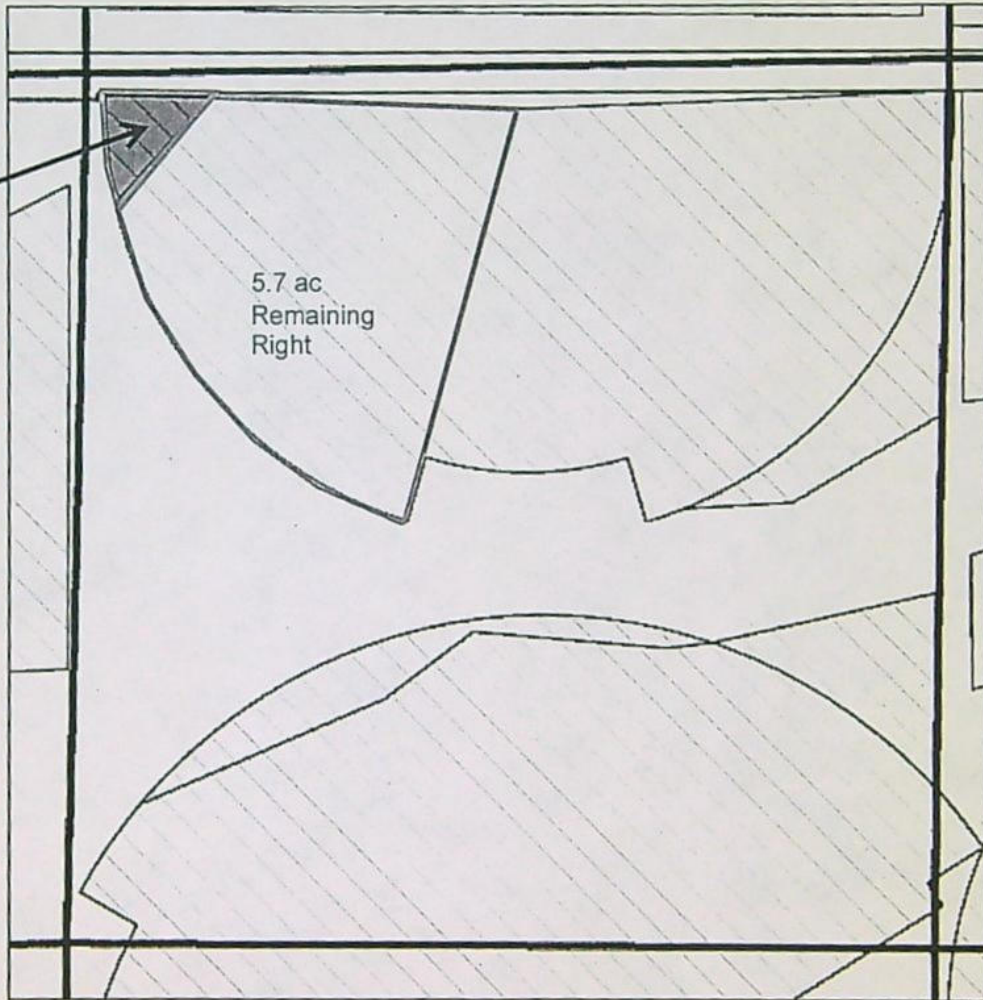


OFF

14S 16E Sec 28
NENW TL 1601
0.3 acres
transferred OFF

T-10488

5.7 ac
Remaining
Right



Prepared:

1 inch equals 400 feet

District Internal Notice #: 6-22

Certificate #: 95949 IS - 95947 IS

T-14088

Transfer OFF

Less than 5 acres

Cert 82246 IR

Cert 82247 IR

Tax Lot

5.7 Remaining Right

Cert 82246 IR / 82247 IS

Cert 82249 IS

QQ



Permanent Transfer

Debaca Land and Cattle LLC

Acres: 0.3 acres OFF

STATE OF OREGON

COUNTY OF CROOK

CERTIFICATE OF WATER RIGHT

THIS CERTIFICATE ISSUED TO

DEBACA LAND AND CATTLE CO LLC
2224 NE BARNES BUTTE RD
PRINEVILLE, OR 97754

confirms the right to use the waters of BARNES BUTTE RESERVOIR, constructed under Application R-29611 and Permit R-1734, a tributary of OCHOCO CREEK, for SUPPLEMENTAL IRRIGATION OF 5.7 ACRES.

This right was perfected under Permit 23497. The date of priority is DECEMBER 10, 1954. The amount of water to which this right is entitled is limited to an amount actually beneficially used and shall not exceed 15.0 ACRE FEET of stored water, or the equivalent in case of rotation, measured at the point of diversion.

The point of diversion is located as follows:

TWP	RNG	MER	SEC	1/4-1/4
14 S	16 E	WM.	28	NW SW

The amount of water used for irrigation, together with the amount secured under any other water right existing for the same lands, shall be limited to a diversion not to exceed 4.0 ACRE FEET per acre for each acre irrigated during the irrigation season of each year and shall be further limited to a total diversion not to exceed 15.0 ACRE FEET per year.

The use shall conform to such reasonable rotation system as may be ordered by the proper state officer.

A description of the place of use to which this right is appurtenant is as follows:

SUPPLEMENTAL IRRIGATION					
TWP	RNG	MER	SEC	1/4-1/4	ACRES
14 S	16 E	WM	28	NE NW	5.7


This is a final order in other than contested case. This order is subject to judicial review under ORS 183.484. Any petition for judicial review must be filed within the 60 day time period specified by ORS 183.484(2). Pursuant to ORS 536.075 and OAR 137-004-0080 you may either petition for judicial review or petition the Director for reconsideration of this order. A petition for reconsideration may be granted or denied by the Director, and if no action is taken within 60 days following the date the petition was filed, the petition shall be deemed denied.

This certificate describes that portion of water right Certificate 95949, State Record of Water Right Certificates, NOT modified by the provisions of an order of the Water Resources Director entered MAR 01 2023, approving Transfer Application T-14088.

The issuance of this superseding certificate does not confirm the status of the water right in regard to the provisions of ORS 540.610 pertaining to forfeiture or abandonment.

The right to the use of the water for the above purpose is restricted to beneficial use on the lands or place of use described.

WITNESS the signature of the Water Resources Director, affixed MAR 01 2023.

A handwritten signature in black ink, appearing to read 'Lisa J. Jaramillo', is written over a horizontal line.

Lisa J. Jaramillo, Transfer and Conservation Section Manager, for
Douglas E. Woodcock, Acting Director
Oregon Water Resources Department

Crook County

T 14S

R 16E

Sec.28

Tax Lot 1601

NE Of The NW

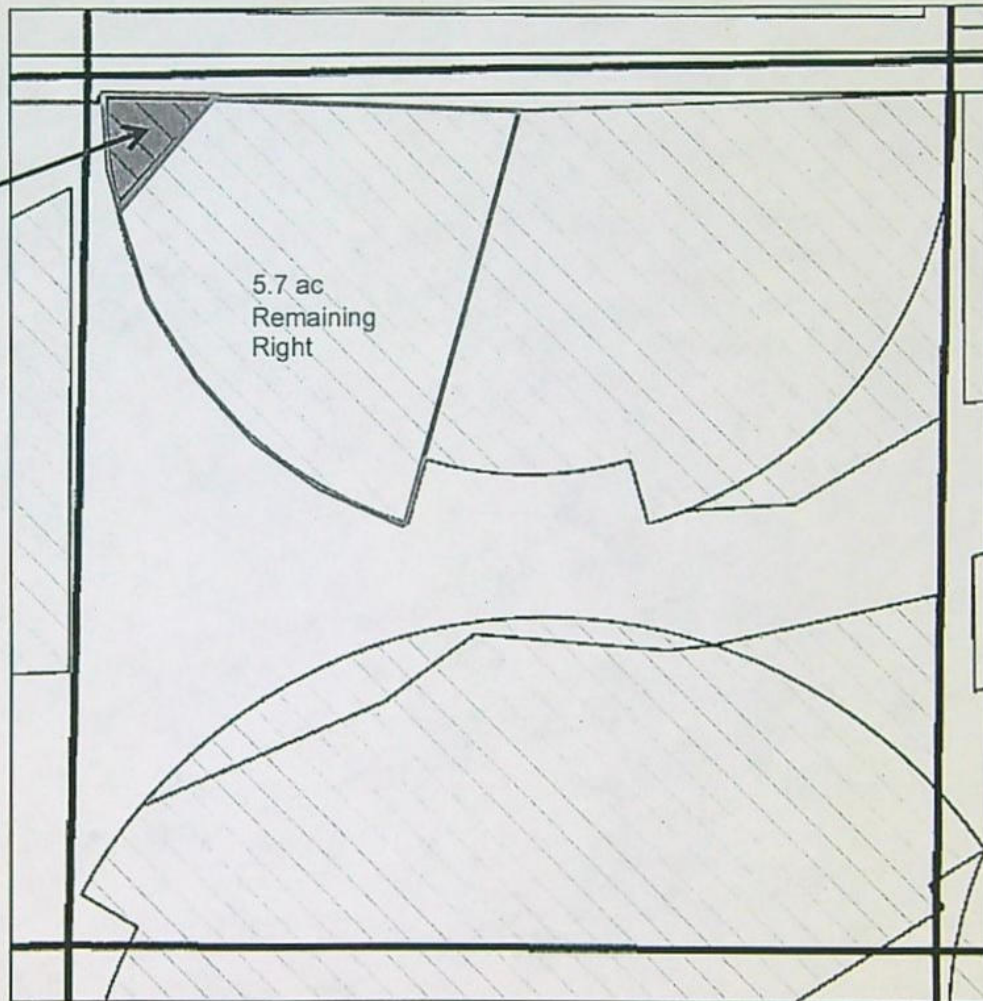
E-RECEIVED
2/23/2023
OWRD



OFF

14S 16E Sec 28
NENW TL 1601
0.3 acres
transferred OFF

T-10488



Prepared:

1 inch equals 400 feet

District Internal Notice #: 6-22

Certificate #: 95949 IS - 95947 IS

Transfer OFF

Less than 5 acres

Cert 82246 IR

Cert 82247 IR

Tax Lot

5.7 Remaining Right
T-14088

Cert 82246 IR / 82247 IS

Cert 82249 IS

QQ



Permanent Transfer

Debaca Land and Cattle LLC

Acres: 0.3 acres OFF

STATE OF OREGON

COUNTY OF CROOK

CERTIFICATE OF WATER RIGHT

THIS CERTIFICATE ISSUED TO

DEBACA LAND AND CATTLE CO LLC
2224 NE BARNES BUTTE RD
PRINEVILLE, OR 97754

confirms the right to use the waters of BARNES BUTTE RESERVOIR, constructed under Application R-29611 and Permit R-1734, a tributary of OCHOCO CREEK, for SUPPLEMENTAL IRRIGATION OF 6.0 ACRES.

5.7 RR

This right was perfected under Permit 23497. The date of priority is DECEMBER 10, 1954. The amount of water to which this right is entitled is limited to an amount actually beneficially used and shall not exceed 15.8 ACRE FEET of stored water, or the equivalent in case of rotation, measured at the point of diversion.

The point of diversion is located as follows:

TWP	RNG	MER	SEC	1/4-1/4
14 S	16 E	WM.	28	NW SW

$$15.8/6 (0.3) = 0.8 \text{ AF CF}$$

$$15.8/(5.7) = 15.0 \text{ AF RR}$$

The amount of water used for irrigation, together with the amount secured under any other water right existing for the same lands, shall be limited to a diversion not to exceed 4.0 ACRE FEET per acre for each acre irrigated during the irrigation season of each year and shall be further limited to a total diversion not to exceed 15.8 ACRE FEET per year.

The use shall conform to such reasonable rotation system as may be ordered by the proper state officer.

A description of the place of use to which this right is appurtenant is as follows:

SUPPLEMENTAL IRRIGATION					
TWP	RNG	MER	SEC	1/4-1/4	ACRES
14 S	16 E	WM	28	NE NW	6.0

$$6.0 - 0.3 \text{ T-14088} = 5.7 \text{ RR}$$


This is a final order in other than contested case. This order is subject to judicial review under ORS 183.484. Any petition for judicial review must be filed within the 60 day time period specified by ORS 183.484(2). Pursuant to ORS 536.075 and OAR 137-004-0080 you may either petition for judicial review or petition the Director for reconsideration of this order. A petition for reconsideration may be granted or denied by the Director, and if no action is taken within 60 days following the date the petition was filed, the petition shall be deemed denied.

This certificate confirms a change in PLACE OF USE approved by an order of the Water Resources Director entered December 18, 2019, at Special Order Volume 114, Page 296, approving Transfer Application T-13091, and together with Certificate 95948 supersedes Certificate 82267, State Record of Water Right Certificates.

The issuance of this superseding certificate does not confirm the status of the water right in regard to the provisions of ORS 540.610 pertaining to forfeiture or abandonment.

The right to the use of the water for the above purpose is restricted to beneficial use on the lands or place of use described.

WITNESS the signature of the Water Resources Director, affixed OCT 20 2021.


Lisa J. Jaramillo, Transfer and Conservation Section Manager, for
THOMAS M BYLER, DIRECTOR
Oregon Water Resources Department



Oregon Water Resources Department
725 Summer Street NE, Suite A
Salem, Oregon 97301-1266
(503) 986-0900
www.wrd.state.or.us

Watermaster Review Form: Water Right Transfer

Transfer Application: T-14088

Review Due Date: 10/26/2022

Applicant Name: Ochoco Irrigation District

Proposed Changes: ☒ POU ☐ POD ☐ POA ☐ USE ☐ OTHER

Reviewer(s): Wdn

Date of Review: Feb. 15, 2023

1. Do you have evidence that the right has not been used in the last 5 years and that the presumption of forfeiture would not likely be rebuttable? ☐ Yes ☒ No If "yes", attach evidence (e.g. dated aerial photo showing pavement or building on the land for >5 yrs.)
2. Is there a history of regulation on the source that serves this (or these) right(s) that has involved the transferred right(s) and downstream water rights? ☒ Yes ☐ No
Generally characterize the frequency of any regulation or explain why regulation has not occurred: Up until 3 years ago, these rights were met nearly every year. However, in the past 2 years Prineville and Ochoco reservoirs have not filled and the rights were not completely met.
3. Have headgate notices been issued for the source that serves the transferred right(s)?
☐ Yes ☒ No ☐ Records not available.
4. In your estimation, after the proposed change would distribution of water for the right(s) result in regulation of other water rights that would not have occurred if use under the original right(s) was/were maximized?
☐ Yes ☒ No If "Yes", explain: _____
5. In your estimation, if the proposed change is approved, are there upstream water rights that would be affected? ☐ Yes ☒ No If "Yes", describe how the rights would be affected and list the rights most affected: _____
6. Check here ☐ if it appears that downstream water rights benefit from return flows resulting from the current use of the transferred right(s)? If you check the box, generally characterize the locations where the return flows likely occur and list the water rights that benefit most: _____ ☒ N/A
7. For POD changes and instream transfers, check here ☐ if there are channel losses between the old and new PODs or within the proposed instream reach? If you check the box, describe and, if possible, estimate the losses: _____ ☒ N/A
8. For instream transfers that propose protection of a reach beyond the mouth of the source stream: ☒ N/A Would the quantity be measureable into the receiving stream consistent with OAR 690-077-0015(8)? ☐ Yes ☐ No

9. For POU changes: ☐ N/A Is it likely the original place of use would continue to receive water from the same source? ☒ Yes ☐ No If "Yes", explain: Acrege in the NW/NE (1.0 acre) and NE/NW (1.0 acre) of section 28, T14S, R16E appears to receive water from the slough and may be hard to dry up.
10. For POU or USE changes: ☒ N/A In your best judgment, would use of the existing right at "full face value," result in the diversion of more water than can be used beneficially and without waste? ☐ Yes ☐ No If "Yes", explain: _____
11. Are there other issues not identified through the above questions that should be considered in determining whether the change "can be effected without injury to other rights"? ☒ Yes ☐ No If "Yes", explain: As stated in #9, if the acrege in the NE/NW and NW/NE of section 28 of T14S, R16E continues to receive water in the future, the user may be in violation for enlargement.
12. What alternatives may be available for addressing any issues identified above: Physical measures to prevent water from reaching the above-mentioned "OFF" lands mat be required to prevent enlargement.
13. Do conditions need to be included in the transfer order to avoid enlargement of the right or injury to other rights? ☒ No ☐ Yes, as checked below:
- ☐ A Headgate should be required prior to diverting water.
 - ☐ Measurement Devices for POD or POA: (if this condition is selected, also fill in the top sections of page 3)
 - a. *Before water use may begin under this order, the water user shall install a totalizing flow meter*, or, with prior approval of the Director, another suitable measuring device, ☐ at each point of diversion/appropriation (new and existing) or ☐ at each new point of diversion/appropriation.*
 - b. *The water user shall maintain the meters or measuring devices in good working order.*
 - c. *The water user shall allow the Watermaster access to the meters or measuring devices; provided however, where the meters or measuring devices are located within a private structure, the Watermaster shall request access upon reasonable notice.*
 - ☐ Reservoir water use measurement: (if this condition is selected, also fill in the top sections of page 3)
 - a. *Before water use may begin under this order, the water user shall install staff gages*, or, with prior approval of the Director, other suitable measuring devices, that measure the entire range and stage between empty and full in each reservoir. Staff gages shall be United States Geological Survey style.*
 - b. *Before water use may begin under this order, if the reservoir is located in channel, weirs or other suitable measuring devices must be installed upstream and downstream of the reservoir, and, an adjustable outlet valve must be installed. The water user shall maintain such devices in good working order. A written waiver may be obtained, if in the judgment of the Director, the installation of weirs or other suitable measuring devices, or the adjustable outlet valve, will provide no public benefit.*

*** The following alternative device(s) should be substituted for the bold, underlined device in the above selected condition:**

☐

Weir

☐

Submerged Orifice

☐

Parshall Flume

☐

Flow Restrictor

☐

Other: _____

Oregon Water Resources Department**Measurement Condition Information for the Applicant***(to be sent with the Draft Preliminary Determination or Final Order)*

Transfer #: T-_____

☐ In order to avoid enlargement of the right or injury to other rights, a _____ will be required to be installed **prior to diversion of water**, as a condition of this transfer:

- ☐ at each point of diversion/appropriation (new and existing) or
☐ at each new point of diversion/appropriation.

For additional information, or to obtain approval of a different type of measurement device, the applicant should contact the area Watermaster:

Watermaster name: _____

District: _____

Address: _____

City/State/Zip: _____

Phone: _____

Email: _____

Note: If a device other than the one specified in the Preliminary Determination or Final Order is approved by the Watermaster, fill out and mail the form below to the Salem office.

Approval of an Alternate Measurement Device

T-_____

(to be filled out after consultation with the applicant, or after a site visit)

On behalf of the Director, I authorize use of the following suitable alternate measurement device:

Watermaster signature_____
District_____
Date

If this form is used for approval of an alternative measurement device, it must be mailed to:

Oregon Water Resources Department
725 Summer Street NE, Suite A
Salem, OR 97301-1266



Oregon
Kate Brown, Governor

Water Resources Department

725 Summer St NE, Suite A

Salem, OR 97301

(503) 986-0900

Fax (503) 986-0904

November 28, 2022

OCHOCO IRRIGATION DISTRICT
1001 NW DEER ST
PRINEVILLE, OR 97754

Reference: District Permanent Transfer T-14088

On September 15, 2022, we received your district transfer application requesting PLACE OF USE changes. The application was accompanied by \$2580.00. Your receipt number 139132 is enclosed.

By copy of this letter, we are asking the Watermaster for their report regarding the potential for injury to existing water rights which may be caused by the change.

This application will be published on the Department's weekly notice dated September 27, 2022, viewable at http://apps.wrd.state.or.us/apps/misc/wrd_notice_view/?notice_id=21. A copy of the application can be assessed through this public notice link. Pursuant to Oregon administrative rules, the Department is requesting public comments on the recently filed district transfer application listed above. Comments may be submitted by any interested persons within 30 days of the weekly notice publication date. Comments must be received by the Department on or before October 27, 2022. For details on how to file comments please refer to the Department's weekly notice. Details for filing protests, if applicable, are also noted on the weekly notice.

If you have any questions, please call the Transfer Section, (503) 979-9931.

cc: Watermaster # 24, Bill D. Nashem (*via email*)
Bureau of Reclamation
File

Enclosure



Oregon
Kate Brown, Governor

Water Resources Department

725 Summer St NE, Suite A

Salem, OR 97301

(503) 986-0900

Fax (503) 986-0904

September 27, 2022

OCHOCO IRRIGATION DISTRICT
1001 NW DEER ST
PRINEVILLE, OR 97754

Reference: District Temporary Transfer T- 14088

On September 15, 2022, we received your district temporary transfer application requesting PLACE OF USE changes for use of water from OCHOCO CREEK, TRIBUTARY TO CROOKED RIVER. The application was accompanied by \$2580.00. Your receipt 139132 is enclosed.

By copy of this letter, we are asking the Watermaster for their report regarding the potential for injury to existing water rights which may be caused by the change.

This application will be published on the Department's weekly notice dated September 27, 2022, viewable at http://apps.wrd.state.or.us/apps/misc/wrd_notice_view/?notice_id=21. A copy of the application can be assessed through this public notice link. Pursuant to Oregon administrative rules, the Department is requesting public comments on the recently filed district transfer application listed above. Comments may be submitted by any interested persons within 30 days of the weekly notice publication date. Comments must be received by the Department on or before October 27, 2022. For details on how to file comments please refer to the Department's weekly notice. Details for filing protests, if applicable, are also noted on the weekly notice.

If you have any questions, please call the Transfer Section, (503) 979-9931.

cc: Watermaster # 24, Bill D. Nashem (via email)
File

enclosure

REECE Ann L * WRD

From: Ochoco Irrigation District <ochocoid@crestviewcable.com>
Sent: Wednesday, December 28, 2022 9:14 AM
To: REECE Ann L * WRD
Subject: T-14088 Cert. 95947 95949 IS Amendment Request
Attachments: Debaca Cert. 95947 0.3 acres.doc; Debaca Cert. 95949 0.3 acres.doc

Good Morning Ann,

Hope you are doing well today. As per our ongoing discussions with T-14088, I would like to make a request for an Amendment to the original transfer. By oversight there was 0.3 acres of Ochoco Water Right 82246 to be transferred OFF 14S 16E Sec 28 NENW TL 1601. What was missed in the original Transfer was the underlying supplementals 95947 and 95949. Attached are the Supplemental A forms to address this oversight. Both of these supplemental water rights will stay in the existing QQ and be placed/layered with the Original 82246 IR.

Please let me know if there needs to be any further clarification. My apologies for missing this important element in the original transfer application and causing any confusion.

Thank you,
Russ Rhoden

OCHOCO IRRIGATION DISTRICT

Oregon Water Resources Dept.

Date 8/29/2022
Type Bill
Reference

Original Amt.
2,580.00

Balance Due
2,580.00

8/29/2022

Discount

25086

Payment
2,580.00
2,580.00

Check Amount

RECEIVED

SEP 15 2022

OWRD

General Fund Checkin

2,580.00

STATE OF OREGON

WATER RESOURCES DEPARTMENT

725 Summer St. N.E. Ste. A

SALEM, OR 97301-4172

(503) 986-0900 / (503) 986-0904 (fax)

RECEIPT # 139132

INVOICE #

RECEIVED FROM: Ochoco Irrigation District

BY:

CASH: CHECK: # OTHER: (IDENTIFY)

☐
☒

25086

☐

APPLICATION	
PERMIT	
TRANSFER	7-14088

TOTAL REC'D \$2,580.00

1083 TREASURY 4170 WRD MISC CASH ACCT

0407 COPIES	\$
OTHER: (IDENTIFY)	\$

0243 I/S Lease 0244 Muni Water Mgmt. Plan 0245 Cons. Water

4270 WRD OPERATING ACCT

MISCELLANEOUS

0407 COPY & TAPE FEES	\$
0410 RESEARCH FEES	\$
0408 MISC REVENUE: (IDENTIFY)	\$
TC162 DEPOSIT LIAB. (IDENTIFY)	\$
0240 EXTENSION OF TIME	\$

WATER RIGHTS:

0201 SURFACE WATER	\$	0202	\$
0203 GROUND WATER	\$	0204	\$

0205 TRANSFER \$2,580.00

WELL CONSTRUCTION

0218 WELL DRILL CONSTRUCTOR	\$	0219	\$
LANDOWNER'S PERMIT	\$	0220	\$

OTHER (IDENTIFY)

0536 TREASURY 0437 WELL CONST. START FEE

0211 WELL CONST START FEE	\$	CARD#	
0210 MONITORING WELLS	\$	CARD#	

OTHER (IDENTIFY)

0607 TREASURY 0467 HYDRO ACTIVITY LIC NUMBER

0233 POWER LICENSE FEE (FW/WRD)	\$
0231 HYDRO LICENSE FEE (FW/WRD)	\$
HYDRO APPLICATION	\$

TREASURY OTHER / RDX

FUND TITLE

OBJ. CODE VENDOR #

DESCRIPTION

RECEIPT: 139132

DATED: 9/15/22

BY: [Signature]

Distribution - White Copy - Customer, Yellow Copy - Fiscal, Blue Copy - File, Buff Copy - Fiscal



Oregon Water Resources Department
725 Summer Street NE, Suite A
Salem Oregon 97301-1266
(503) 986-0900
www.wrd.state.or.us

RECEIVED

SEP 15 2022

OWRD

Application for District Permanent Water Right Transfer

Please type or print legibly in dark ink. If your application is incomplete or inaccurate, we will return it to you. If any requested information does not apply to your application, insert "N/A" to indicate "Not Applicable." As you complete this form, please refer to notes and guidance included on the application. A summary of review criteria and procedures that are generally applicable to the application is available at www.wrd.state.or.us/OWRD/PUBS/forms.shtml#app_criteria_review.

Change in Place of Use Only

1A. APPLICANT INFORMATION

IRRIGATION DISTRICT Ochoco Irrigation District		PHONE NO. 541-447-6449	ADDITIONAL CONTACT NO.
ADDRESS 1001 NW Deer St		COUNTY Crook	
CITY Prineville	STATE OR	ZIP 97754	E-MAIL ochocoid@crestviewcable.com
BY PROVIDING AN E-MAIL ADDRESS, CONSENT IS GIVEN TO RECEIVE ALL CORRESPONDENCE FROM THE DEPARTMENT ELECTRONICALLY. COPIES OF THE FINAL ORDER DOCUMENTS WILL ALSO BE MAILED.			

1B. AGENT INFORMATION

AGENT/BUSINESS NAME N/A		PHONE NO.	ADDITIONAL CONTACT NO.
ADDRESS		FAX NO.	
CITY	STATE	ZIP	E-MAIL
BY PROVIDING AN E-MAIL ADDRESS, CONSENT IS GIVEN TO RECEIVE ALL CORRESPONDENCE FROM THE DEPARTMENT ELECTRONICALLY. COPIES OF THE FINAL ORDER DOCUMENTS WILL ALSO BE MAILED.			

2. PROPOSED CHANGE(S) TO WATER RIGHT(S)

- List all water rights to be affected by this transfer. Indicate the certificate, permit, decree or other identifying number(s) in the table below: (Attach additional pages as necessary.)

	Certificate	Permit / Previous Transfer	Decree
1.	82246	-	
2.	82247	-	
3.	82249	-	
4.		-	
5.		-	
6.		-	

RECEIVED

SEP 15 2022

OWRD

3. ATTACHMENTS

Check each of the following **attachments** included with this application. The application will be returned if all required attachments are not included.

<p>Supplemental Form A –</p> <p>Description of Proposed Change(s) to a Water Right</p> <p><input type="checkbox"/> A <u>separate</u> Supplemental Form A is enclosed for <u>each</u> water right to be affected by this transfer.</p> <p>Map</p> <p><input checked="" type="checkbox"/> Permanent Transfer A map meeting the requirements of OAR 690-385-3300 must be included but need not be prepared by a Certified Water Right Examiner (CWRE).</p>	<p>Fees:</p> <p><input checked="" type="checkbox"/> Amount enclosed: \$ <u>2,580</u> See the Department's Fee Schedule at www.wrd.state.or.us or call (503) 986-0900.</p> <p>Land Use Compatibility Statement</p> <p><input type="checkbox"/> The Land Use Information Form is <u>not</u> required if water is to be diverted, conveyed and/or used only on federal lands or if <u>ALL</u> of the following apply: a) a change in place of use only, b) a change that does not involve the placement or modification of structures, c) the use of water is for irrigation only and d) the use is located within an irrigation district or an exclusive farm use zone.</p>
---	---

4. SIGNATURES

The district certifies the following:

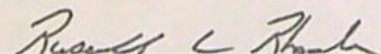
- (1) The water rights proposed for transfer are water rights subject to transfer and are not subject to forfeiture for nonuse under ORS 540.610;
- (2) Each user affected by the proposed transfer has provided written authorization for the transfer and such authorization is on file with the district;
- (3) For lands which are no longer irrigated or susceptible of irrigation that are included in this transfer under the authority of ORS 540.572 and OAR 690-385-5000, notices as required under ORS 572 and OAR 690-385-5100 have been given to the user and any security interest holder of record of intent to transfer the right and the user was provided an opportunity to resolve the matter in the manner described by ORS 540.572 and OAR 690-385-5400 and 690-385-5600.
- (4) On behalf of the district, I affirm to the best of my knowledge the information contained in this application is true and accurate.

District Manager signature

name (print)

date

OR


Authorized District Representative signature

Russell Rhoden
name (print)

8/23/22
date

Before submitting your application to the Department, be sure you have:

- Answered each question completely.
- Included all the required attachments.
- Included a check payable to the Oregon Water Resources Department for the appropriate amount.

District Permanent Water Right Transfer Application
Supplemental Form A

RECEIVED
SEP 15 2022
OWRD

DESCRIPTION OF PROPOSED CHANGE(S) TO A WATER RIGHT

List only one water right per page. A separate Supplemental Form A must be completed for each certificate, permit, decree, or other right involved in the proposed transfer.

Attach additional copies of Supplemental Form A as needed to describe other certificates, permits, decrees or other rights involved in this transfer.

1. CURRENT WATER RIGHT INFORMATION

Water Right Subject to Transfer (check and complete one of the following):

<input checked="" type="checkbox"/> Certificated Right	82246	
	Certificate Number	
<input type="checkbox"/> Adjudicated, Non-certificated Right	Name of Decree	Page Number
<input type="checkbox"/> Permit for which Proof has been Approved	-	-
	Permit Number	Date Claim of Beneficial Use Submitted
<input type="checkbox"/> Transferred Right for which Proof has been Filed	-	-
	Previous Transfer Number	Date Claim of Beneficial Use Submitted
<input type="checkbox"/> Permit for Supplemental Irrigation	-	-
	Permit Number	

- Name on Permit, Certificate, or Decree: Ochoco Irrigation District
- Priority Date(s): Mar 13, 1916 (McKay Creek) and Aug 10, 1917 (all other sources)

If there are multiple Priority Dates identified on the water right, any information provided in Supplemental Form A of this application must identify which priority date is associated with each of the authorized points of diversion or appropriation and places of use.

Source(s) of Water to be Affected by Transfer: Ochoco, McKay, Dry, Lytle and Johnson Creeks, all waste and return water flowing in all unnamed waterways, and Ochoco Reservoir

Tributary to: Crooked River

- Are there other water rights, Permits or Ground Water Registrations associated with this land?
☒ Yes ☐ No

If "Yes", what are the Permit, Registration or Certificate Numbers? 82249

Any "layered" water use or a right that is supplemental to a primary right proposed for transfer must be included in the transfer or be cancelled.

RECEIVED

SEP 15 2022

OWRD

- Certificate Number or other identifying number: 82246

The following information must be provided only for those points of diversion or appropriation that are involved in the transfer.

If a point of diversion or appropriation is not numbered on the decree or water right certificate or permit, assign it a unique number in the following table (e.g. POD #1 or POA(well) #1). Use the number to refer to the point of diversion or appropriation serving the place of use described in Tables I and II. Note: Permanent district transfers do not allow for a change in point of diversion or appropriation to serve the proposed place of use.

Government lot and donation land claim numbers must be included in the table below **only** if the information is reflected on the existing water right.

Location of Existing Authorized Point(s) of Diversion (POD) or Appropriation (POA):

(i.e., the allowed point(s) of diversion or appropriation listed on the water right for the "FROM" or "OFF" lands)

AUTHORIZED POINT(S) of DIVERSION (POD) or APPROPRIATION (POA)							
POD# or POA#	TWP	RNG	SEC	QQ	DLC	GOV'T LOT	MEASURED DISTANCES
54	15 S	17 E	5	SW NW			Ochoco Feed Canal 500 feet N and 250 feet E from W1/4 Corner of Section 5

RECEIVED

SEP 15 2022

OWRD

RECEIVED

SEP 15 2022

OWRD

Certificate Number or other identifying number: 82246

TABLE II - PROPOSED PLACE OF USE												
POD / POA #	PRIORITY DATE	USE	LEGAL DESCRIPTION							ACRES	USER NAME	DINN
			TWP	RNG	SEC	QQ	DLC	GOV'T LOT	TAX LOT			
54	1916	IR	14 S	16 E	27	NW NE			100	0.6	Travis Severance	1-22
54	1916	IR	14 S	16 E	27	NE NE			100	2.4	Travis Severance	1-22
54	1916	IR	14 S	16 E	36	SW NE			102	3.5	Ron Sproat	2-22
54	1916	IR	14 S	16 E	26	SW NW			215	1.8	Scott Davis	3-22
54	1916	IR	14 S	16 E	25	NW NE			102	3.1	Lee Dunn	4-22
54	1916	IR	14 S	16 E	25	NE NE			102	0.3	Lee Dunn	4-22
54	1916	IR	14 S	16 E	28	NW NW			1601	8.9 -10.9	Debaca Land and Cattle LLC	6-22
54	1916	IR	14 S	16 E	28	NE NW			1601	2.0	Debaca Land and Cattle LLC	6-22
54	1916	IR	14 S	16 E	28	NW NE			1601	1.8	Debaca Land and Cattle LLC	6-22
54	1916	IR	14 S	16 E	28	SW NE			1601	0.5	Debaca Land and Cattle LLC	6-22
54	1916	IR	14 S	16 E	28	NW SW			1601	3.1	Debaca Land and Cattle LLC	6-22

RECEIVED

SEP 15 2022

OWRD

Certificate Number or other identifying number: 82246

Provided the district filed notice of a change in place of use pursuant to OAR 690-385-4100, reference the District Internal Notice Number (DINN) used to describe the change(s) to be made permanent by this transfer.

Government lot (GOV'T LOT) and donation land claim numbers (DLC) must be included in the tables below only if the information is reflected on the existing water right.

TABLE I. - AUTHORIZED PLACE OF USE

POD# or POA#	PRIORITY DATE	USE	LEGAL DESCRIPTION							ACRES	USER NAME	DINN
			TWP	RNG	SEC	QQ	DLC	GOV'T LOT	TAX LOT			
54	1916	IR	14 S	16 E	27	NE NE			100	0.6	Travis Severance	1-22
54	1916	IR	14 S	16 E	27	SE NE			100	2.4	Travis Severance	1-22
54	1916	IR	14 S	16 E	36	NW SE			303	1.0	Ron Sproat	2-22
54	1916	IR	14 S	16 E	36	SW NE			102	2.5	Ron Sproat	2-22
54	1916	IR	14 S	16 E	26	NW SW			215	1.2	Scott Davis	3-22
54	1916	IR	14 S	16 E	26	SW NW			215	0.6	Scott Davis	3-22
54	1916	IR	14 S	16 E	25	NW NE			102	2.7	Lee Dunn	4-22
54	1916	IR	14 S	16 E	25	NE NE			102	0.7	Lee Dunn	4-22
54	1916	IR	14 S	16 E	21	NW SE			103	4.9	Debaca Land and Cattle LLC	6-22
54	1916	IR	14 S	16 E	22	NW SW			700	0.7	Debaca Land and Cattle LLC	6-22
54	1916	IR	14 S	16 E	22	NE SW			700	8.9	Debaca Land and Cattle LLC	6-22
54	1916	IR	14 S	16 E	22	SE SW			700	1.5	Debaca Land and Cattle LLC	6-22
54	1916	IR	14 S	16 E	28	NE NW			1601	0.3	Debaca Land and Cattle LLC	6-22
54	1916	IR	14 S	16 E	28	NW			1601	1.0	Debaca Land and Cattle LLC	6-22



District Permanent Water Right Transfer Application
Supplemental Form A

RECEIVED

SEP 15 2022

OWRD

DESCRIPTION OF PROPOSED CHANGE(S) TO A WATER RIGHT

List only one water right per page. A **separate Supplemental Form A must be completed for each** certificate, permit, decree, or other right involved in the proposed transfer.

Attach additional copies of Supplemental Form A as needed to describe other certificates, permits, decrees or other rights involved in this transfer.

1. CURRENT WATER RIGHT INFORMATION

Water Right Subject to Transfer (check and complete one of the following):

<input checked="" type="checkbox"/> Certificated Right	82247	
	Certificate Number	
<input type="checkbox"/> Adjudicated, Non-certificated Right	Name of Decree	Page Number
<input type="checkbox"/> Permit for which Proof has been Approved	-	
	Permit Number	Date Claim of Beneficial Use Submitted
<input type="checkbox"/> Transferred Right for which Proof has been Filed	-	
	Previous Transfer Number	Date Claim of Beneficial Use Submitted
<input type="checkbox"/> Permit for Supplemental Irrigation	-	
	Permit Number	

- Name on Permit, Certificate, or Decree: US Bureau of Reclamation
- Priority Date(s): 1914

If there are **multiple Priority Dates** identified on the water right, any information provided in Supplemental Form A of this application must identify which priority date is associated with each of the authorized points of diversion or appropriation and places of use.

Source(s) of Water to be Affected by Transfer: Crooked River and Prineville Reservoir

Tributary to: Crooked River

- Are there **other water rights**, Permits or Ground Water Registrations associated with this land?
☐ Yes ☒ No

If "Yes", what are the Permit, Registration or Certificate Numbers? _____

Any "layered" water use or a right that is supplemental to a primary right proposed for transfer **must be included in the transfer or be cancelled.**

RECEIVED

SEP 15 2022

OWRD

RECEIVED

SEP 15 2022

OWRD

▪ Certificate Number or other identifying number: 82247

The following information must be provided only for those points of diversion or appropriation that are involved in the transfer.

If a point of diversion or appropriation is not numbered on the decree or water right certificate or permit, assign it a unique number in the following table (e.g. POD #1 or POA(well) #1). Use the number to refer to the point of diversion or appropriation serving the place of use described in Tables I and II. Note: Permanent district transfers do not allow for a change in point of diversion or appropriation to serve the proposed place of use.

Government lot and donation land claim numbers must be included in the table below **only** if the information is reflected on the existing water right.

Location of Existing Authorized Point(s) of Diversion (POD) or Appropriation (POA):

(i.e., the allowed point(s) of diversion or appropriation listed on the water right for the "FROM" or "OFF" lands)

AUTHORIZED POINT(S) of DIVERSION (POD) or APPROPRIATION (POA)							
POD# or POA#	TWP	RNG	SEC	QQ	DLC	GOV'T LOT	MEASURED DISTANCES
9	15 S	15 E	36	SW SE			60' S, 1940' W of SE Corner of Section 36

SEP 15 2022

QWRD
describes the

Provided the district filed notice of a change in place of use pursuant to OAR 690-385-4100, reference the District Internal Notice Number (DINN) used to describe the change(s) to be made permanent by this transfer.

Government lot (GOV'T LOT) and donation land claim numbers (DLC) must be included in the tables below **only** if the information is reflected on the existing water right.

[illegible]

SEP 15 2022

QWRD

- Certificate Number or other identifying number: 82247

[illegible]

revised - 2/1/2010



District Permanent Water Right Transfer Application

Supplemental Form A

RECEIVED

SEP 15 2022

OWRD

DESCRIPTION OF PROPOSED CHANGE(S) TO A WATER RIGHT

List only one water right per page. A separate Supplemental Form A must be completed for each certificate, permit, decree, or other right involved in the proposed transfer.

Attach additional copies of Supplemental Form A as needed to describe other certificates, permits, decrees or other rights involved in this transfer.

1. CURRENT WATER RIGHT INFORMATION

Water Right Subject to Transfer (check and complete one of the following):

<input type="checkbox"/> Certificated Right	82249	
	Certificate Number	
<input type="checkbox"/> Adjudicated, Non-certificated Right		
	Name of Decree	Page Number
<input type="checkbox"/> Permit for which Proof has been Approved	-	
	Permit Number	Date Claim of Beneficial Use Submitted
<input type="checkbox"/> Transferred Right for which Proof has been Filed	-	
	Previous Transfer Number	Date Claim of Beneficial Use Submitted
<input type="checkbox"/> Permit for Supplemental Irrigation	-	
	Permit Number	

- Name on Permit, Certificate, or Decree: _____
- Priority Date(s): July 8th 1909 or December 1st 1909

If there are multiple Priority Dates identified on the water right, any information provided in Supplemental Form A of this application must identify which priority date is associated with each of the authorized points of diversion or appropriation and places of use.

Source(s) of Water to be Affected by Transfer: Crooked River

Tributary to: Crooked River

- Are there other water rights, Permits or Ground Water Registrations associated with this land?
☒ Yes ☐ No

If "Yes", what are the Permit, Registration or Certificate Numbers? 82246

Any "layered" water use or a right that is supplemental to a primary right proposed for transfer must be included in the transfer or be cancelled.

▪ Certificate Number or other identifying number: 82249

The following information must be provided only for those points of diversion or appropriation that are involved in the transfer.

If a point of diversion or appropriation is not numbered on the decree or water right certificate or permit, assign it a unique number in the following table (e.g. POD #1 or POA(well) #1). Use the number to refer to the point of diversion or appropriation serving the place of use described in Tables I and II. Note: Permanent district transfers do not allow for a change in point of diversion or appropriation to serve the proposed place of use.

Government lot and donation land claim numbers must be included in the table below **only** if the information is reflected on the existing water right.

Location of Existing Authorized Point(s) of Diversion (POD) or Appropriation (POA):

(i.e., the allowed point(s) of diversion or appropriation listed on the water right for the "FROM" or "OFF" lands)

AUTHORIZED POINT(S) of DIVERSION (POD) or APPROPRIATION (POA)							
POD# or POA#	TWP	RNG	SEC	QQ	DLC	GOV'T LOT	MEASURED DISTANCES
1	15 S	17 E	5	SW NW			Ochoco Feed Canal 500' N 250 E of W Corner of Section 5
10	15 S	16 E	6	SE NW			1540' S 3165' W NE Corner of Sec 6
100	15 S	17 E	6	NE NW			850' S 190' W N Corner Sec 6

RECEIVED

SEP 15 2022

OWRD

- Certificate Number or other identifying number: 82249

Provided the district filed notice of a change in place of use pursuant to OAR 690-385-4100, reference the District Internal Notice Number (DINN) used to describe the change(s) to be made permanent by this transfer.

Government lot (GOV" T LOT) and donation land claim numbers (DLC) must be included in the tables below **only** if the information is reflected on the existing water right.

[illegible]District Permanent Transfer Application
Supplemental Form A

	TOTAL:	2.5	
--	--------	-----	--

RECEIVED
SEP 15 2022
OWRD

- Certificate Number or other identifying number: 82249

OVERD



District Permanent Water Right Transfer Application

Supplemental Form A

DESCRIPTION OF PROPOSED CHANGE(S) TO A WATER RIGHT

List only one water right per page. A separate Supplemental Form A must be completed for each certificate, permit, decree, or other right involved in the proposed transfer.

Attach additional copies of Supplemental Form A as needed to describe other certificates, permits, decrees or other rights involved in this transfer.

1. CURRENT WATER RIGHT INFORMATION

Water Right Subject to Transfer (check and complete one of the following):

<input checked="" type="checkbox"/> Certificated Right	95947	
	Certificate Number	
<input type="checkbox"/> Adjudicated, Non-certificated Right	Name of Decree	Page Number
<input type="checkbox"/> Permit for which Proof has been Approved	-	
	Permit Number	Date Claim of Beneficial Use Submitted
<input type="checkbox"/> Transferred Right for which Proof has been Filed	-	
	Previous Transfer Number	Date Claim of Beneficial Use Submitted
<input type="checkbox"/> Permit for Supplemental Irrigation	-	
	Permit Number	

- Name on Permit, Certificate, or Decree: Debaca Land and Cattle Co LLC
- Priority Date(s): December 10th, 1954

If there are **multiple Priority Dates** identified on the water right, any information provided in Supplemental Form A of this application must identify which priority date is associated with each of the authorized points of diversion or appropriation and places of use.

Source(s) of Water to be Affected by Transfer: Unnamed Stream

Tributary to: Ochoco Creek

- Are there **other water rights**, Permits or Ground Water Registrations associated with this land?

☒ Yes ☐ No

If "Yes", what are the Permit, Registration or Certificate Numbers? 82246, 95949

Any "layered" water use or a right that is supplemental to a primary right proposed for transfer **must be included in the transfer or be cancelled.**

▪ Certificate Number or other identifying number: 95947

E-RECEIVED
12/28/2022
OWRD

The following information must be provided only for those points of diversion or appropriation that are involved in the transfer.

If a point of diversion or appropriation is not numbered on the decree or water right certificate or permit, assign it a unique number in the following table (e.g. POD #1 or POA(well) #1). Use the number to refer to the point of diversion or appropriation serving the place of use described in Tables I and II. Note: Permanent district transfers do not allow for a change in point of diversion or appropriation to serve the proposed place of use.

Government lot and donation land claim numbers must be included in the table below **only** if the information is reflected on the existing water right.

Location of Existing Authorized Point(s) of Diversion (POD) or Appropriation (POA):

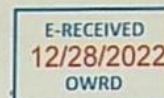
(i.e., the allowed point(s) of diversion or appropriation listed on the water right for the "FROM" or "OFF" lands)

AUTHORIZED POINT(S) of DIVERSION (POD) or APPROPRIATION (POA)							
POD# or POA#	TWP	RNG	SEC	QQ	DLC	GOV'T LOT	MEASURED DISTANCES
	14 S	16 E	28	NW SW			

- Certificate Number or other identifying number: 95947

E-RECEIVED
12/28/2022
OWRD

[illegible]



District Permanent Water Right Transfer Application

Supplemental Form A

DESCRIPTION OF PROPOSED CHANGE(S) TO A WATER RIGHT

List only one water right per page. A separate Supplemental Form A must be completed for each certificate, permit, decree, or other right involved in the proposed transfer.

Attach additional copies of Supplemental Form A as needed to describe other certificates, permits, decrees or other rights involved in this transfer.

1. CURRENT WATER RIGHT INFORMATION

Water Right Subject to Transfer (check and complete one of the following):

<input checked="" type="checkbox"/> Certificated Right	95949	
	Certificate Number	
<input type="checkbox"/> Adjudicated, Non-certificated Right		
	Name of Decree	Page Number
<input type="checkbox"/> Permit for which Proof has been Approved	-	
	Permit Number	Date Claim of Beneficial Use Submitted
<input type="checkbox"/> Transferred Right for which Proof has been Filed	-	
	Previous Transfer Number	Date Claim of Beneficial Use Submitted
<input type="checkbox"/> Permit for Supplemental Irrigation	-	
	Permit Number	

- Name on Permit, Certificate, or Decree: Debaca Land and Cattle Co LLC
- Priority Date(s): December 10th, 1954

If there are **multiple Priority Dates** identified on the water right, any information provided in Supplemental Form A of this application must identify which priority date is associated with each of the authorized points of diversion or appropriation and places of use.

Source(s) of Water to be Affected by Transfer: Barnes Butte Reservoir

Tributary to: Ochoco Creek

- Are there **other water rights**, Permits or Ground Water Registrations associated with this land?

☒ Yes ☐ No

If "Yes", what are the Permit, Registration or Certificate Numbers? 82246, 95947

Any "layered" water use or a right that is supplemental to a primary right proposed for transfer **must be included in the transfer or be cancelled.**

▪ Certificate Number or other identifying number: 95949

The following information must be provided only for those points of diversion or appropriation that are involved in the transfer.

If a point of diversion or appropriation is not numbered on the decree or water right certificate or permit, assign it a unique number in the following table (e.g. POD #1 or POA(well) #1). Use the number to refer to the point of diversion or appropriation serving the place of use described in Tables I and II. Note: Permanent district transfers do not allow for a change in point of diversion or appropriation to serve the proposed place of use.

Government lot and donation land claim numbers must be included in the table below **only** if the information is reflected on the existing water right.

Location of Existing Authorized Point(s) of Diversion (POD) or Appropriation (POA):

(i.e., the allowed point(s) of diversion or appropriation listed on the water right for the "FROM" or "OFF" lands)

AUTHORIZED POINT(S) of DIVERSION (POD) or APPROPRIATION (POA)							
POD# or POA#	TWP	RNG	SEC	QQ	DLC	GOV'T LOT	MEASURED DISTANCES
	14 S	16 E	28	NW SW			

Government lot (GOV" T LOT) and donation land claim numbers (DLC) must be included in the tables below **only** if the information is reflected on the existing water right.

revised - 2/1/2010



OWRD
Attn: Ann Reece
725 Summer Street NE Suite A
Salem, Oregon 97301

RECEIVED
SEP 15 2022

OWRD

Hello Ann,

Enclosed are Ochoco Irrigation Districts Permanent Transfer forms and maps for 2022. Also enclosed is a check for \$2,580 for Transfer fees. Any questions feel free to contact me by email or by phone at Ochoco Irrigation District Office.

Thank you,
Russ Rhoden

541-447-6449

rhodenruss@gmail.com

ochocoid@crestviewcable.com

CROOK COUNTY

T 13S

R 15E

Sec.32

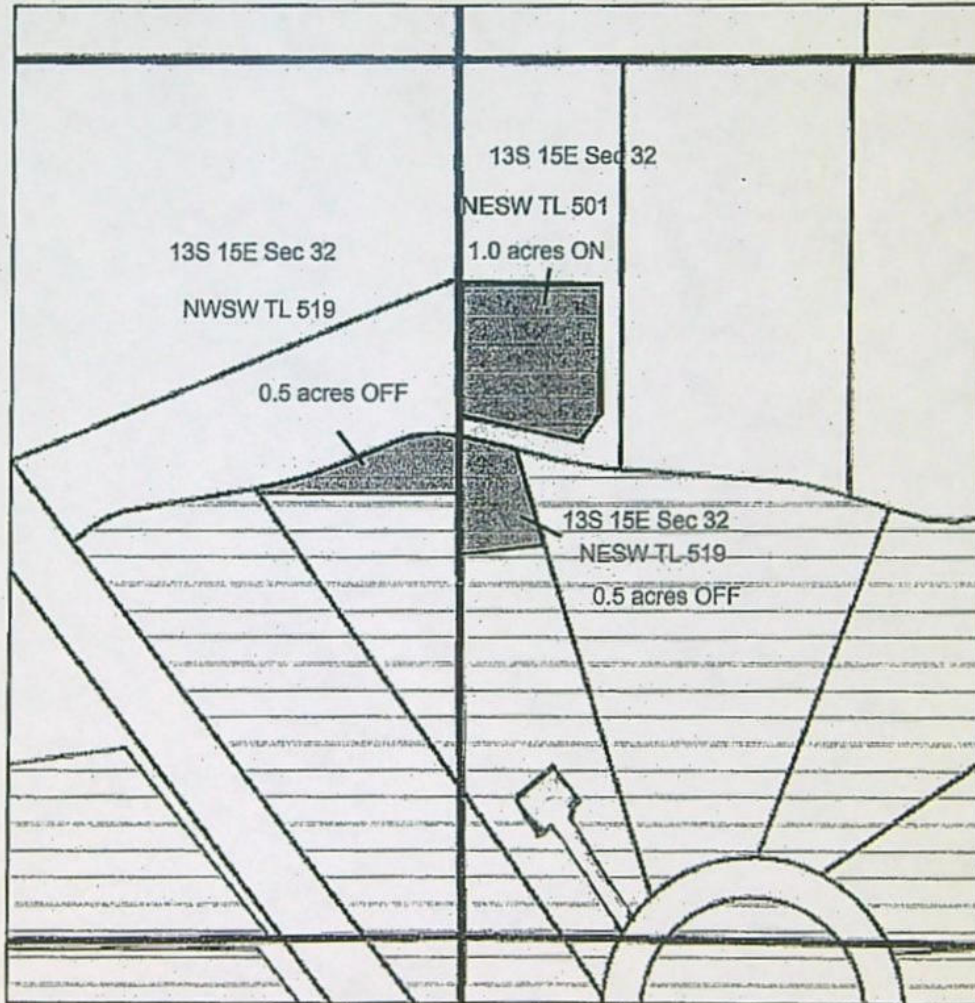
Tax Lot 519 - 501

E-RECEIVED
1/9/2023
OWRD

NW, NE Of The SW,SW



OFF - ON

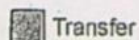


Prepared:

1 inch equals 400 feet

District Internal Notice #: 5-22

Certificate #: 82247 IR



Transfer



Less than 5 acres



Cert 82246 IR



Cert 82247 IR



Tax Lot



Cert 82246 IR / 82247 IS



Cert 82249 IS



QQ



Permanent Transfer

Aaron Boyce OFF - Hank West ON

Acres: 1.0 acres

Crook County

T 13S R 15E Sec. 32 Tax Lot 501

NE Of The SW

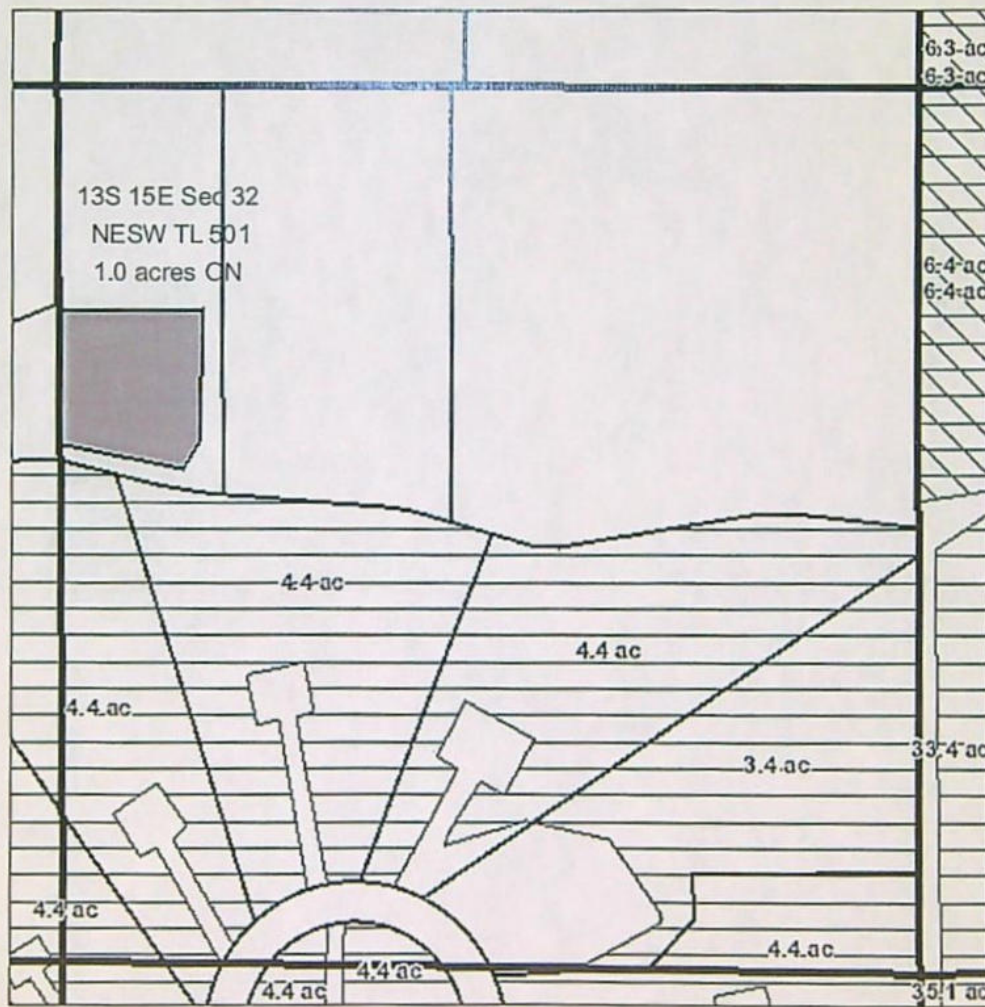


RECEIVED

SEP 15 2022

OWRD

ON Map



Prepared: 6/6/2022

1 in = 400 ft

District Internal Notice #: 5-22

Certificate #: 82247 IR

Transfer

Less than 5 acres

Cert 82246 IR

Cert 82247 IR

Tax Lot

Cert 82246 IR / 82247 IS

Cert 82249 IS

QQ



Permanent Transfer

Hank West

Acres: 1.0 ON

Crook County

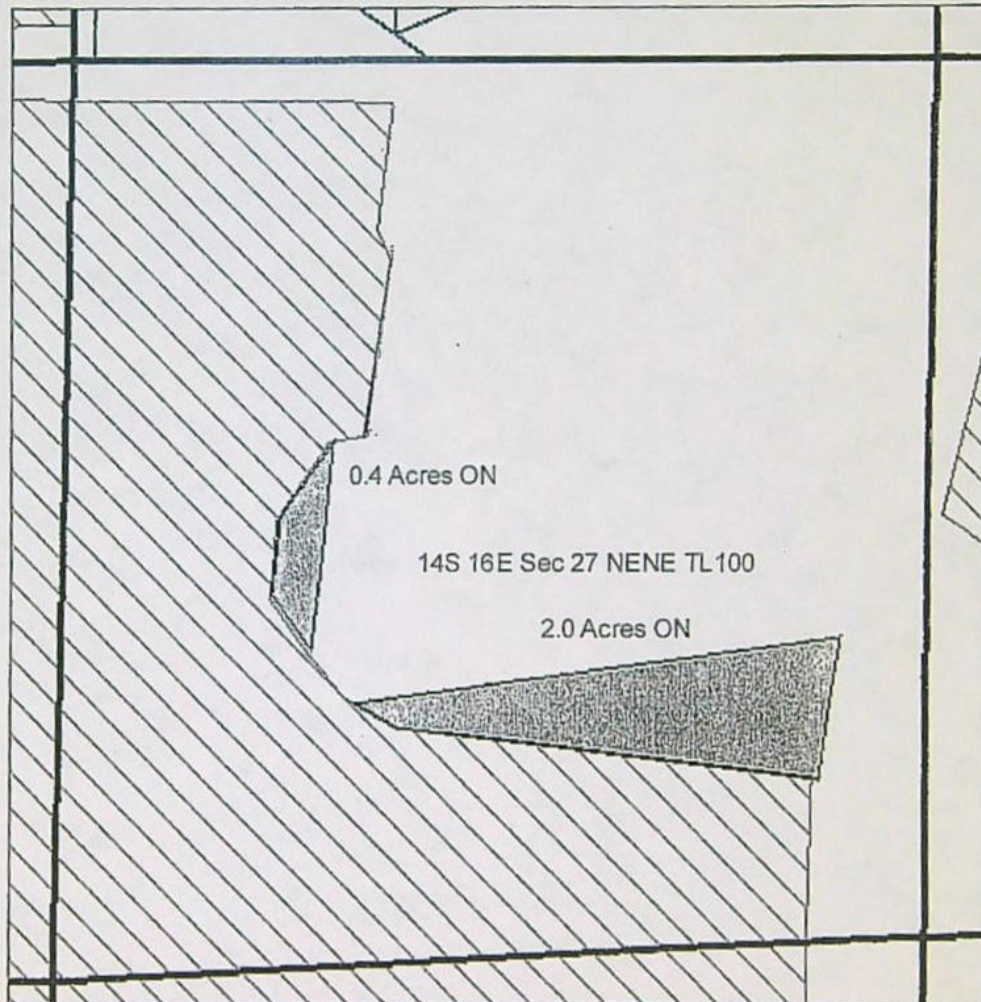
T 14S R 16E Sec. 27 Tax Lot 100

NE Of The NE

E-RECEIVED
12/19/2022
OWRD



ON Map


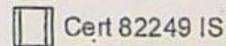

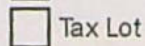
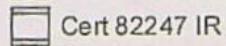
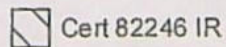
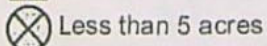
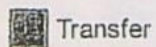


Prepared: 1/14/2022

1 in = 400 ft

District Internal Notice #: 1-22

Certificate #: 82246 IR



Notice of Permanent Transfer

Travis Severance

Acres: 2.4 Acres ON

Crook County

T 14S R 16E Sec. 27 Tax Lot 100

SE Of The NE

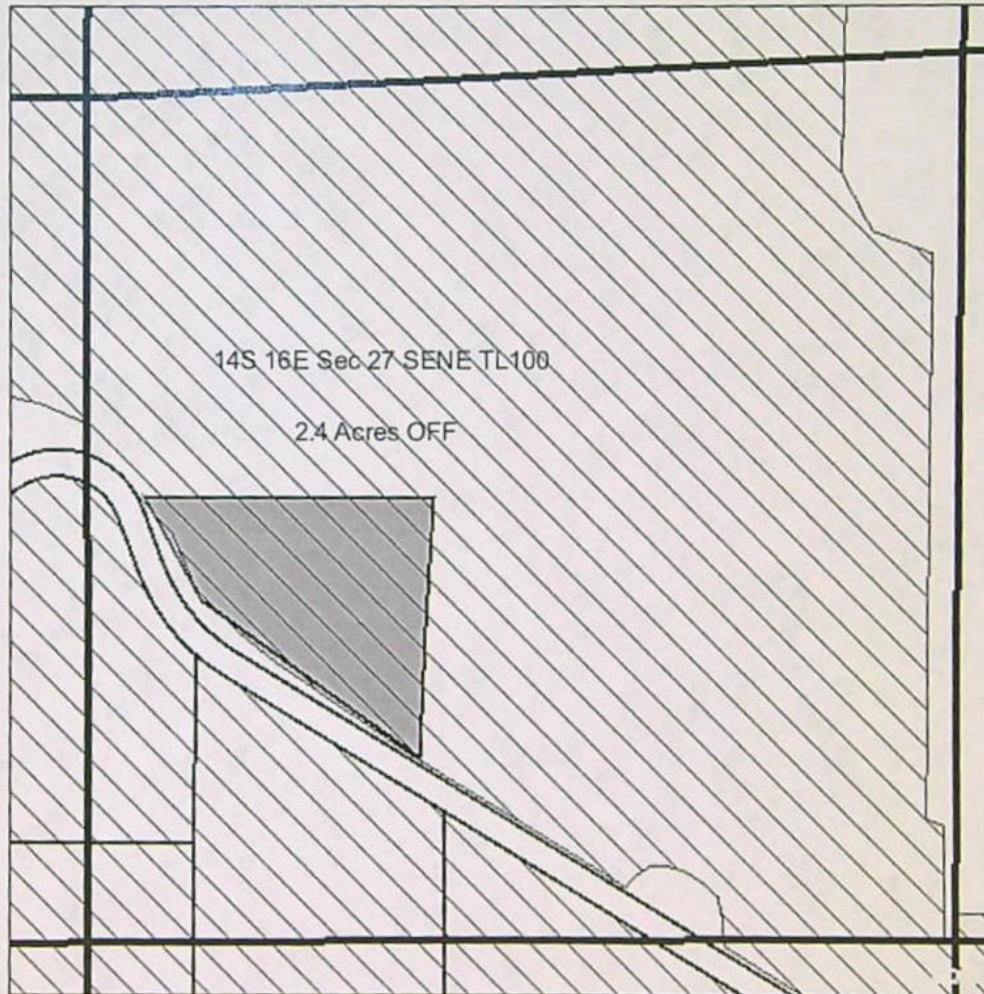


RECEIVED

SEP 15 2022

OFF Map

OWRD



Prepared:

District Internal Notice #: 1-22

Certificate #: 82246 IR

1 in = 400 ft

Transfer
Less than 5 acres

Cert 82246 IR
Cert 82247 IR
Tax Lot

Cert 82246 IR / 82247 IS
Cert 82249 IS
QQ



Permanent Transfer

Travis Severance

Acres: 2.4 Acres OFF

Crook County

T 14S R 16E Sec. 36 Tax Lot 303

NW Of The SE

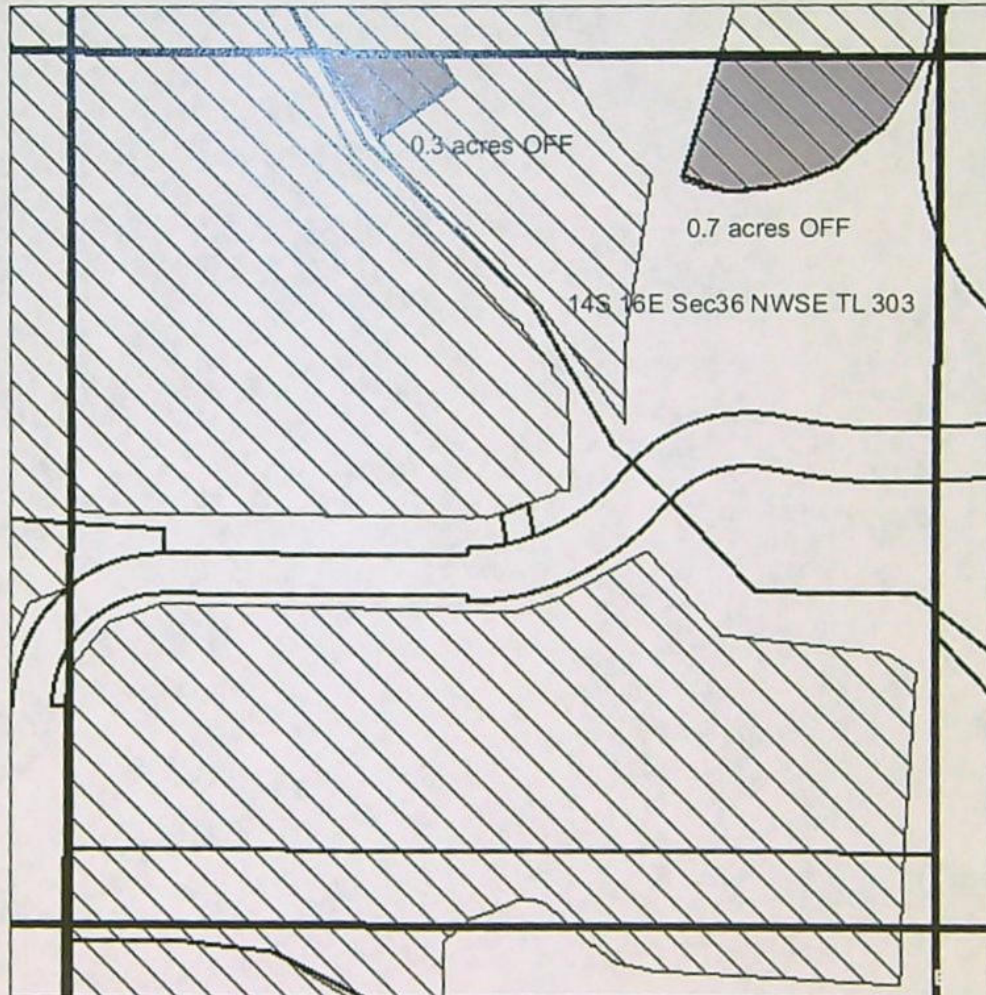


RECEIVED

SEP 15 2022

OWRD

OFF Map



Prepared:

1 in = 400 ft

District Internal Notice #: 2-22

Certificate #: 82246 IR

Transfer

Less than 5 acres

Cert 82246 IR

Cert 82247 IR

Tax Lot

Cert 82246 IR / 82247 IS

Cert 82249 IS

QQ



Permanent Transfer

Ron Sproat

Acres: 1.0 acres OFF

Crook County

T 14S R 16E Sec. 36 Tax Lot 102

SW Of The NE

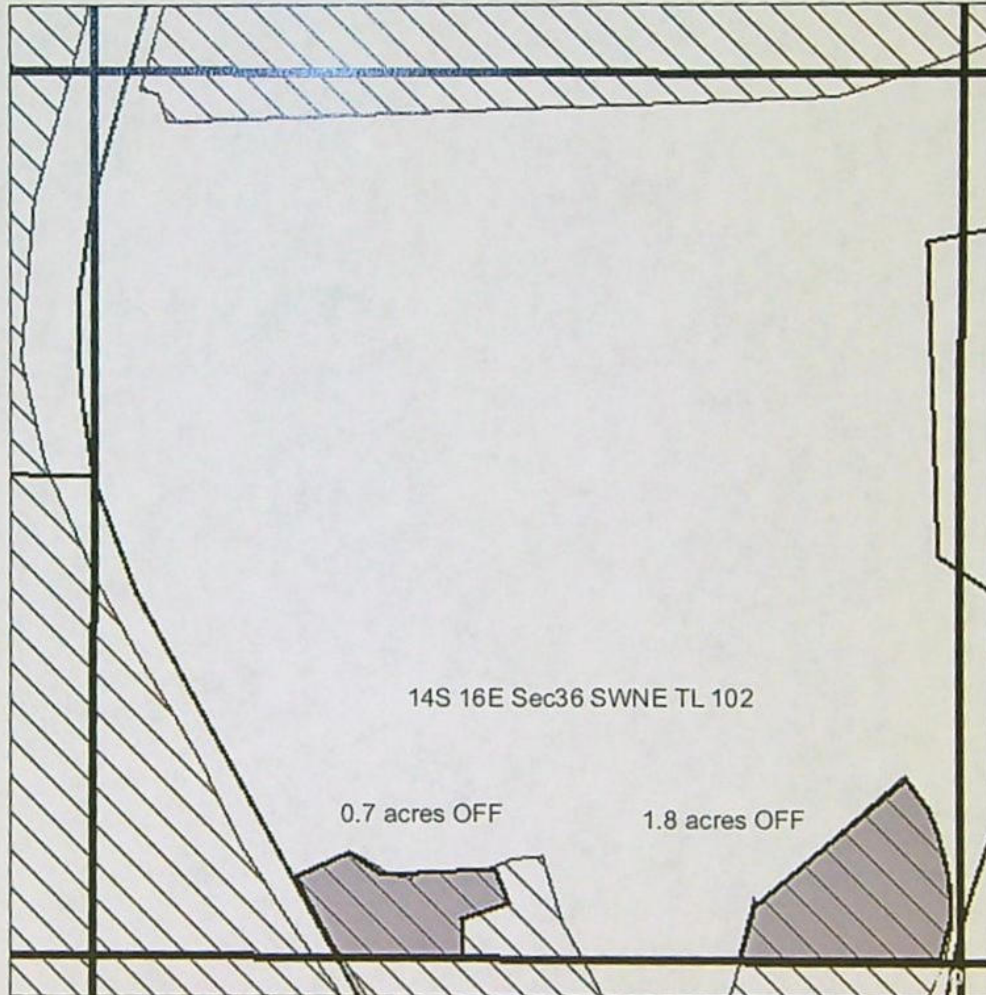


RECEIVED

SEP 15 2022

OWRD

OFF Map



Prepared:

District Internal Notice #: 2-22

Certificate #: 82246 IR

1 in = 400 ft

Transfer

Less than 5 acres

Cert 82246 IR

Cert 82247 IR

Tax Lot

Cert 82246 IR / 82247 IS

Cert 82249 IS

QQ



Permanent Transfer

Ron Sproat

Acres: 2.5 acres OFF

Crook County

T 14S R 16E Sec. 26 Tax Lot 215

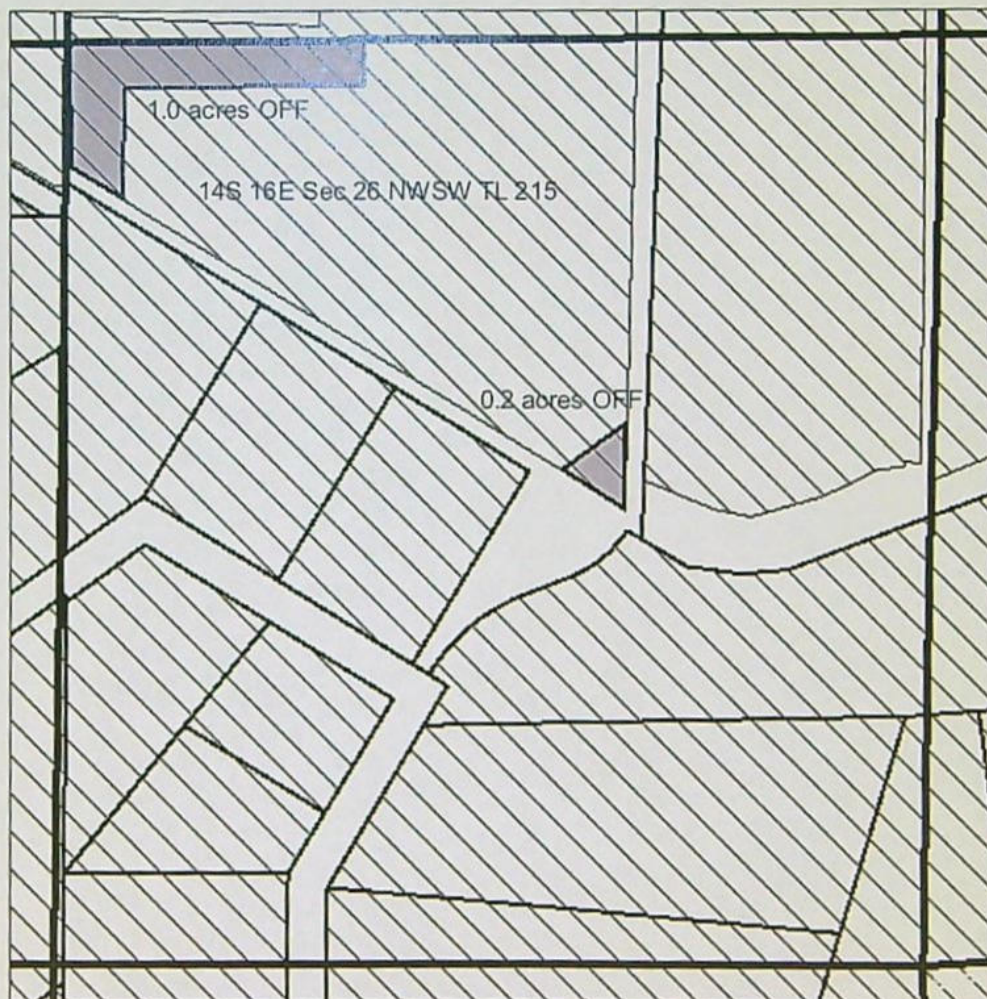
NW Of The SW



RECEIVED
SEP 15 2022

OWRD

OFF Map



Prepared:

District Internal Notice #: 3-22

Certificate #: 82246 IR

1 in = 400 ft

- | | | |
|-------------------|---------------|--------------------------|
| Transfer | Cert 82246 IR | Cert 82246 IR / 82247 IS |
| Less than 5 acres | Cert 82247 IR | Cert 82249 IS |
| Tax Lot | QQ | |



Permanent Transfer

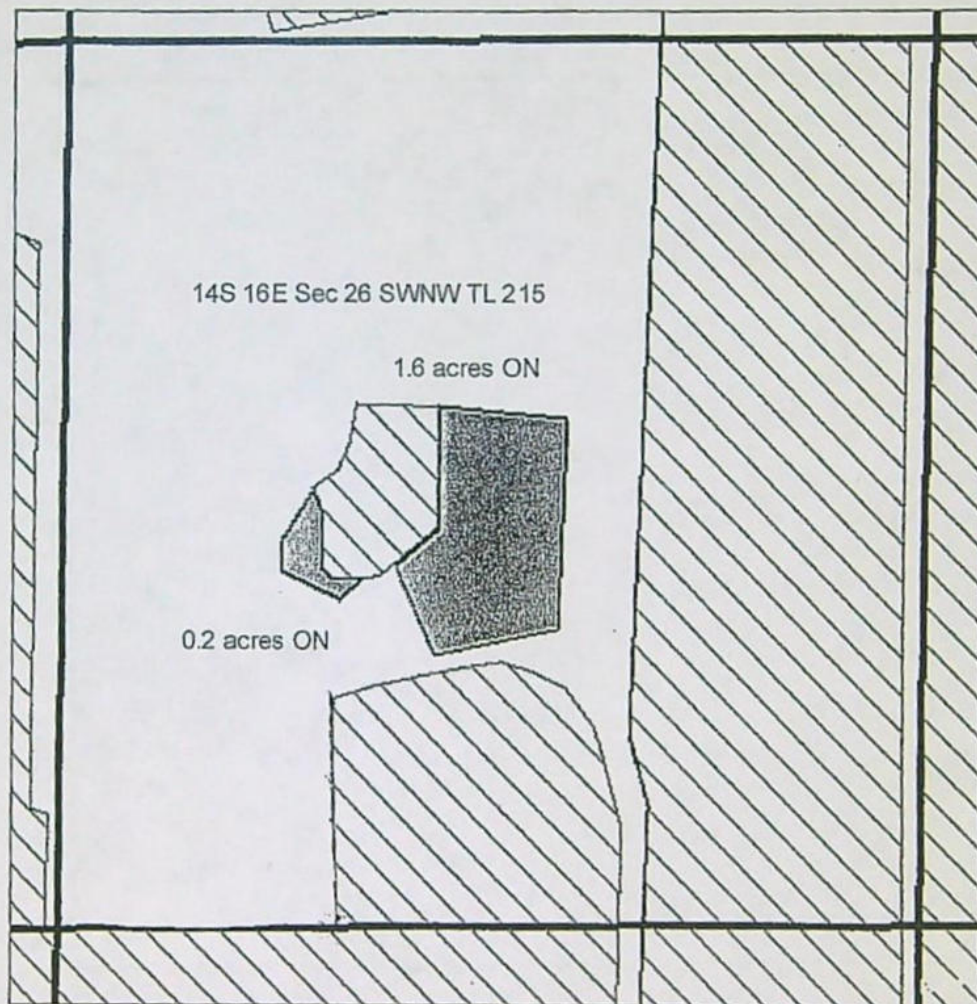
Scott Davis

Acres: 1.2 acres OFF

SW Of The NW



ON Map



Prepared: 1/24/2022

1 in = 400 ft

District Internal Notice #: 3-22

Certificate #: 82246 IR



Transfer



Less than 5 acres



Cert 82246 IR



Cert 82247 IR



Tax Lot



Cert 82246 IR / 82247 IS



Cert 82249 IS



QQ



Permanent Transfer

Scott Davis

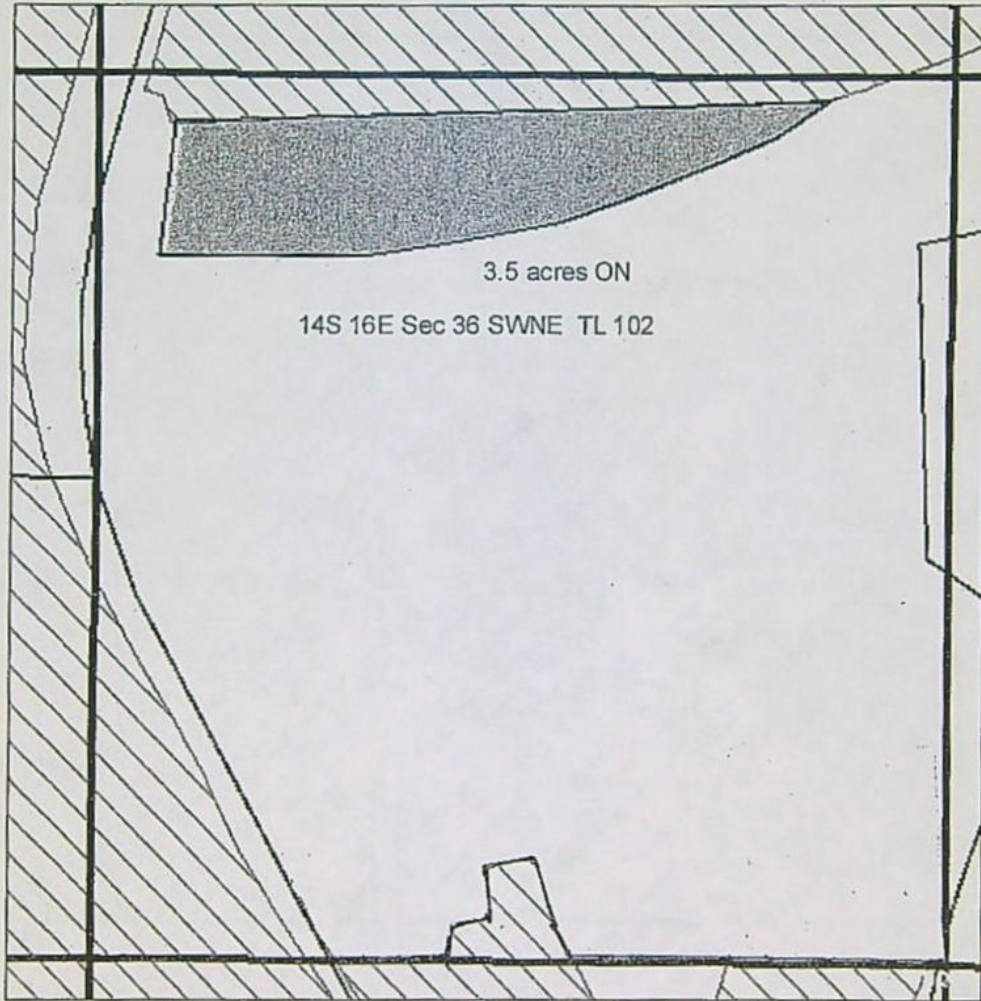
Acres: 1.8 acres ON

T 14S R 16E Sec. 36 Tax Lot 102

SW Of The NE



ON Map











Prepared: 1/19/2022

1 in = 400 ft

District Internal Notice #: 2-22

Certificate #: 82246 IR

- | | | |
|---|---|--|
|  Transfer |  Cert 82246 IR |  Cert 82246 IR / 82247 IS |
|  Less than 5 acres |  Cert 82247 IR |  Cert 82249 IS |
|  Tax Lot |  QQ | |

Permanent Transfer

Ron Sproat

Acres: 3.5 acres ON



Crook County

T 14S R 16E Sec. 25 Tax Lot 102

NW Of The NE

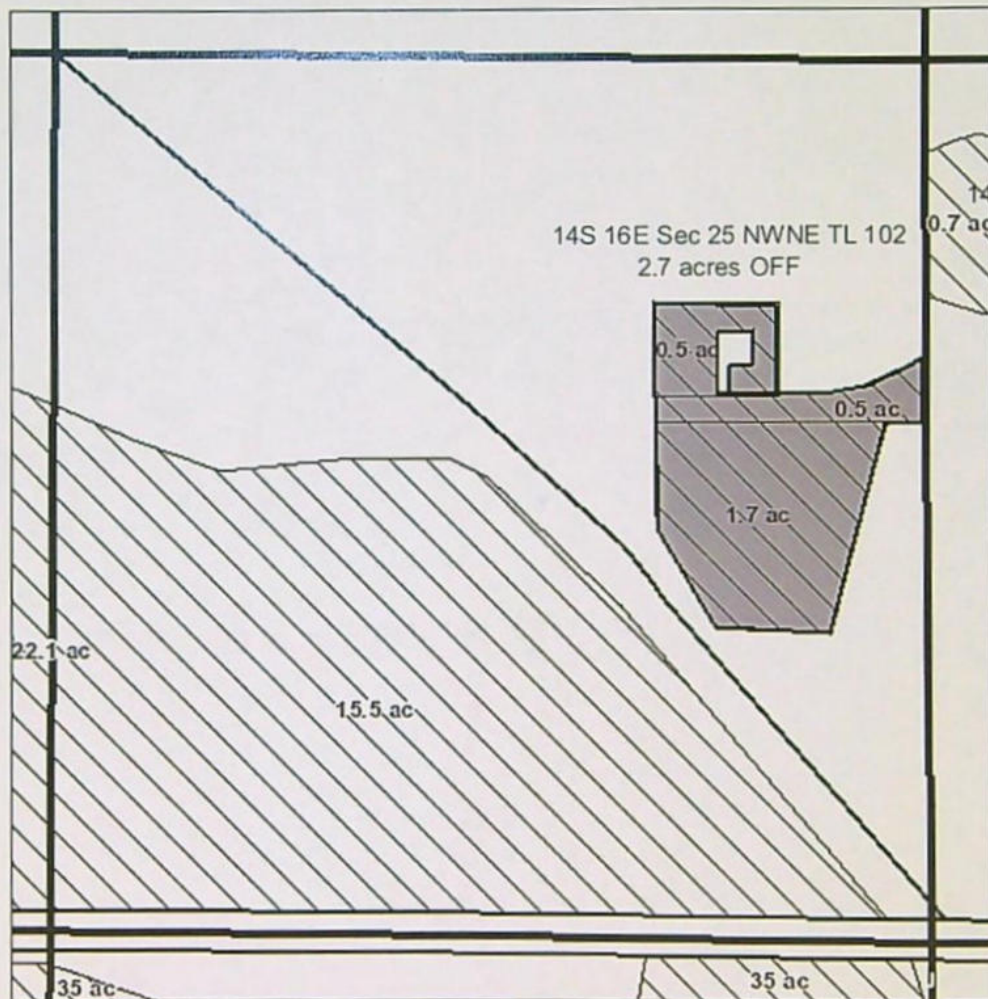


RECEIVED

SEP 15 2022

OWRD

OFF Map



Prepared:

District Internal Notice #: 4-22

Certificate #: 82246 IR

Transfer

Less than 5 acres

Cert 82246 IR

Cert 82247 IR

Tax Lot

Cert 82246 IR / 82247 IS

Cert 82249 IS

QQ



Permanent Transfer

Lee Dunn

Acres: 2.7 acres OFF

Crook County

T 14S R 16E Sec. 25 Tax Lot 102

NE Of The NE

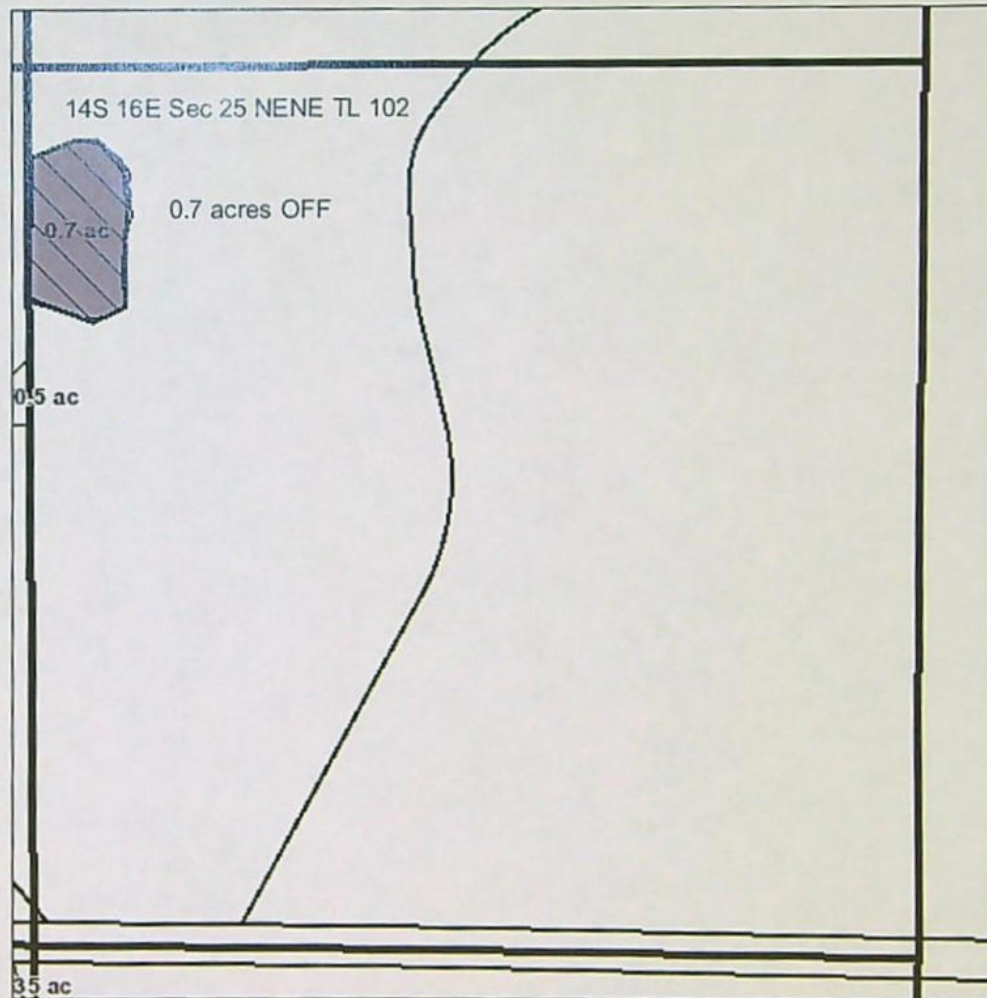
RECEIVED

SEP 15 2022



OWRD

OFF Map



Prepared: '

1 in = 400 ft

District Internal Notice #: 4-22

Certificate #: 82246 IR



Transfer



Less than 5 acres



Cert 82246 IR



Cert 82247 IR



Tax Lot



Cert 82246 IR / 82247 IS



Cert 82249 IS



QQ



Permanent Transfer

Lee Dunn

Acres: 0.7 acres OFF

Crook County

T 14S

R 16E

Sec.21

Tax Lot 103

NW Of The SE

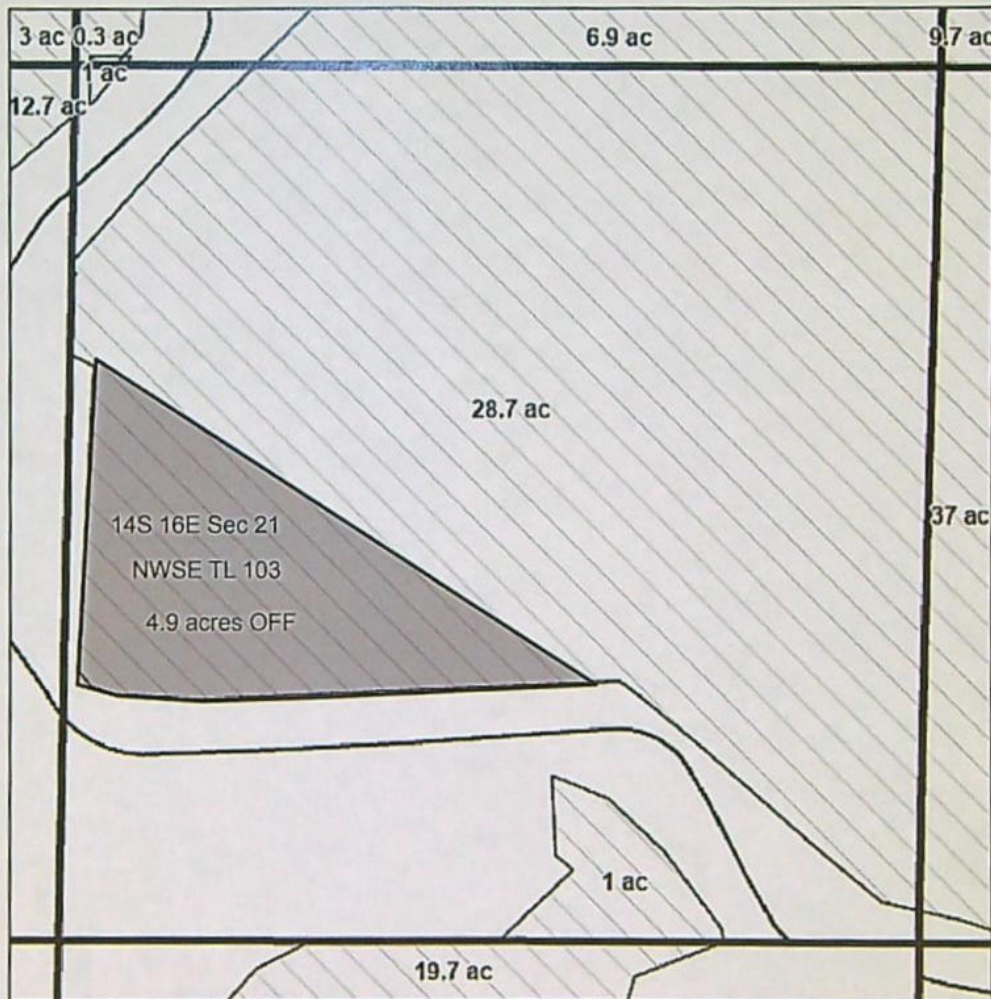
RECEIVED

SEP 15 2022



OWRD

OFF



Prepared:

1 inch equals 400 feet

District Internal Notice #: 6-22

Certificate #: 82246 IR

Transfer

Less than 5 acres

Cert 82246 IR

Cert 82247 IR

Tax Lot

Cert 82246 IR / 82247 IS

Cert 82249 IS

QQ



Permanent Transfer

Debaca Land and Cattle LLC

Acres: 4.9 acres OFF

Crook County

T 14S

R 16E

Sec.22

Tax Lot 700

NW Of The SW

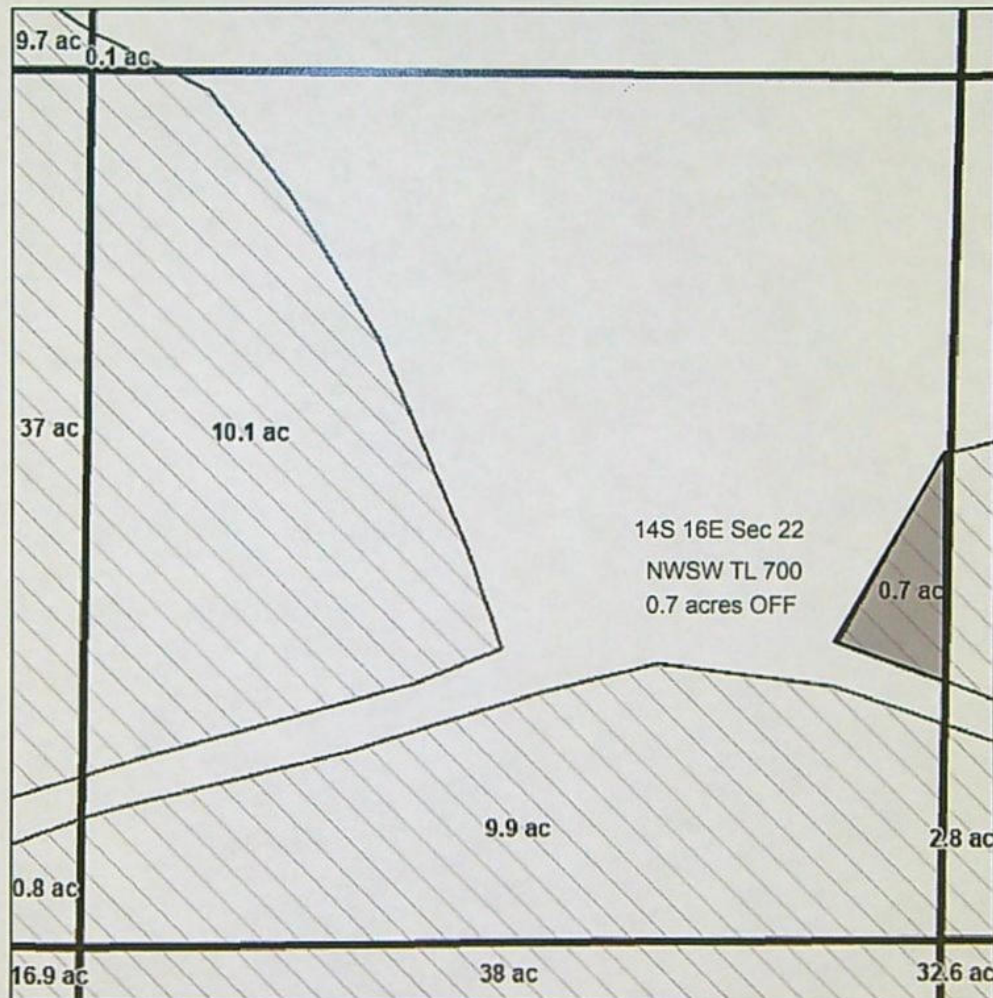
RECEIVED

SEP 15 2022



OWRD

OFF



Prepared:

1 inch equals 400 feet

District Internal Notice #: 6-22

Certificate #: 82246 IR

Transfer

Less than 5 acres

Cert 82246 IR

Cert 82247 IR

Tax Lot

Cert 82246 IR / 82247 IS

Cert 82249 IS

QQ



Permanent Transfer

Debaca Land and Cattle LLC

Acres: 0.7 acres OFF

Crook County

T 14S

R 16E

Sec.22

Tax Lot 700

RECEIVED

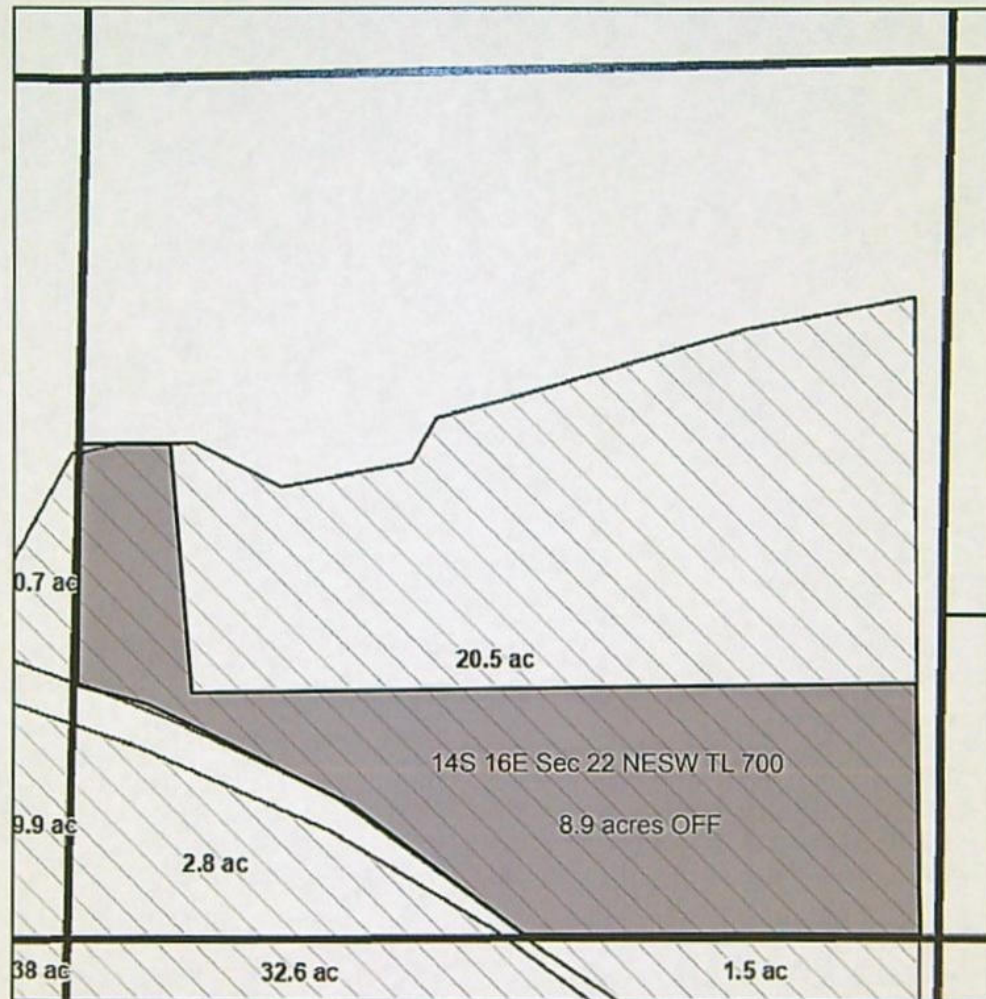
NE Of The SW

SEP 15 2022



OWRD

OFF



Prepared:

1 inch equals 400 feet

District Internal Notice #: 6-22

Certificate #: 82246 IR

Transfer

Less than 5 acres

Cert 82246 IR

Cert 82247 IR

Tax Lot

Cert 82246 IR / 82247 IS

Cert 82249 IS

QQ



Permanent Transfer

Debaca Land and Cattle LLC

Acres: 8.9 acres OFF

Crook County

T 14S

R 16E

Sec.22

Tax Lot 700

SE Of The SW

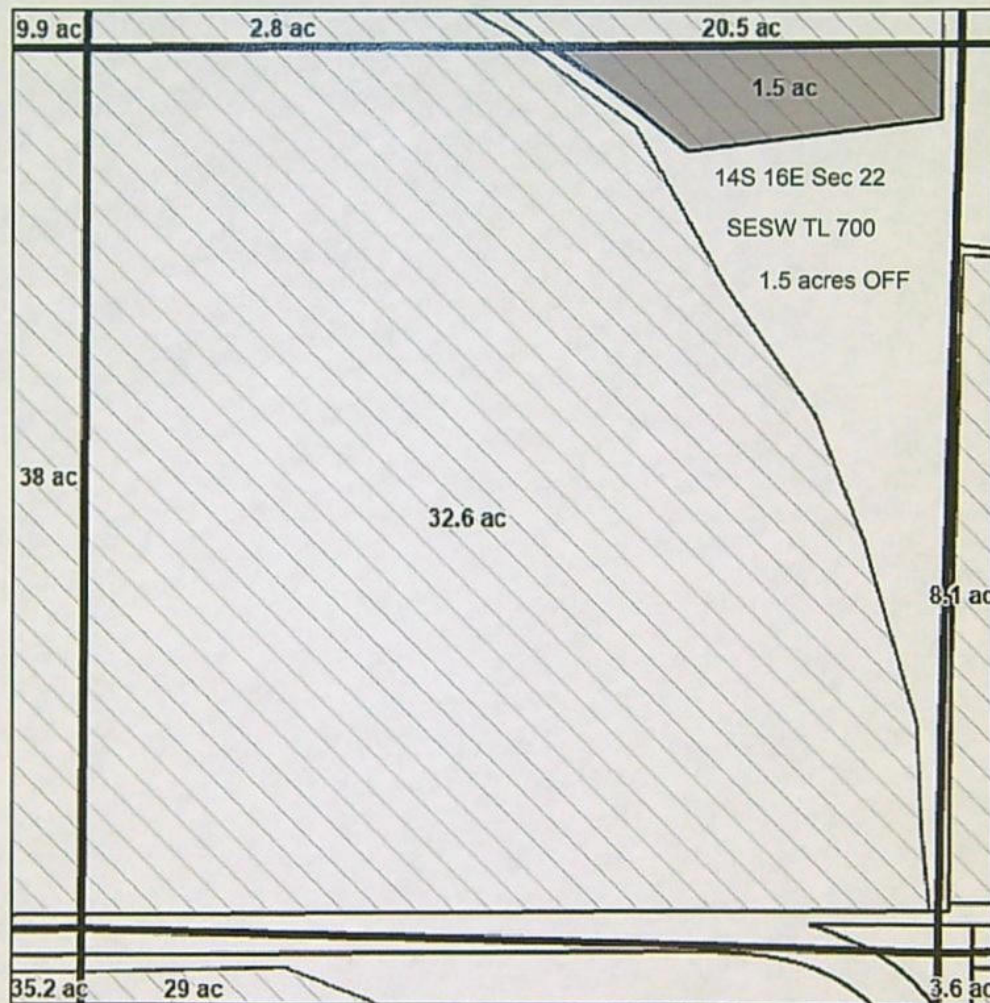
RECEIVED

SEP 15 2022

OWRD



OFF



Prepared:

1 inch equals 400 feet

District Internal Notice #: 6-22

Certificate #: 82246 IR

Transfer

Less than 5 acres

Cert 82246 IR

Cert 82247 IR

Tax Lot

Cert 82246 IR / 82247 IS

Cert 82249 IS

QQ



Permanent Transfer

Debaca Land and Cattle LLC

Acres: 1.5 acres OFF

Crook County

T 14S

R 16E

Sec.28

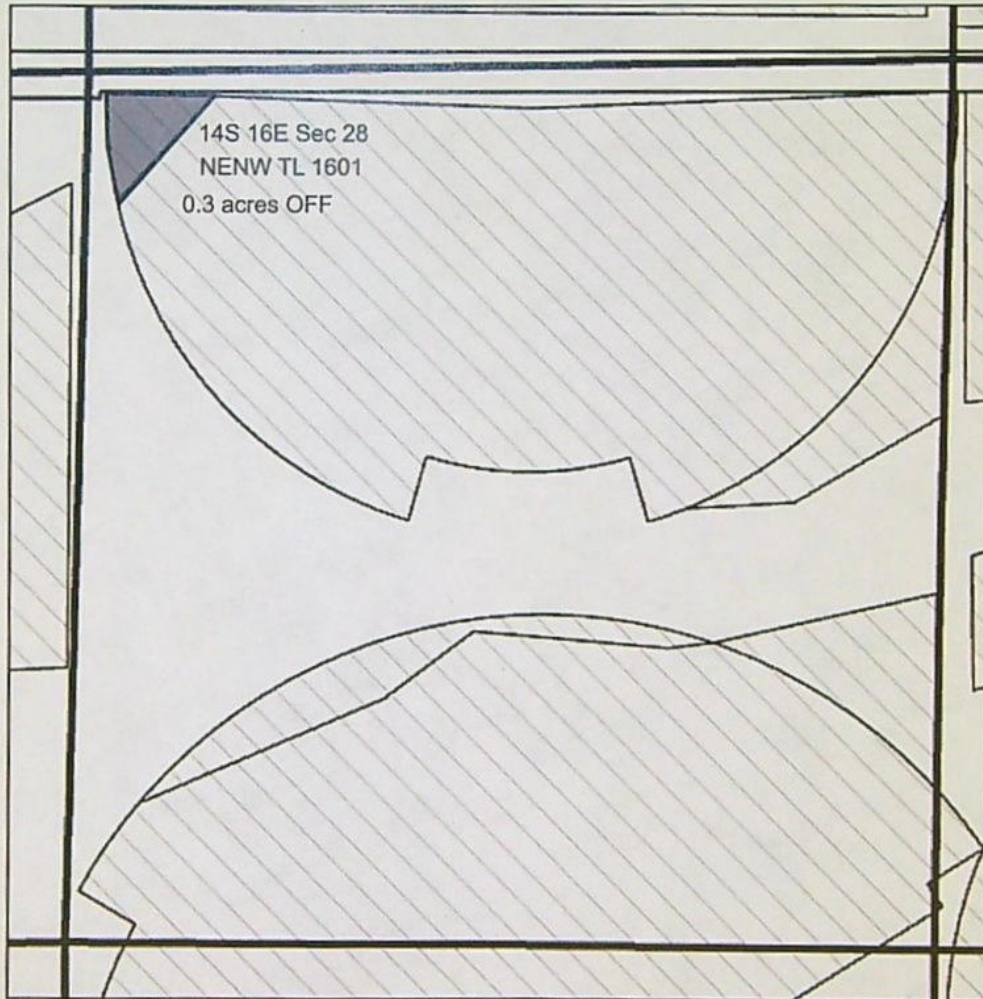
Tax Lot 1601

NE Of The NW

E-RECEIVED
2/23/2023
OWRD



OFF



Prepared:

1 inch equals 400 feet

District Internal Notice #: 6-22

Certificate #: 82246 IR

Transfer

Less than 5 acres

Cert 82246 IR

Cert 82247 IR

Tax Lot

Cert 82246 IR / 82247 IS

Cert 82249 IS

QQ



Permanent Transfer

Debaca Land and Cattle LLC

Acres: 0.3 acres OFF

Crook County

T 14S

R 16E

Sec.28

Tax Lot 1601

NW Of The NE

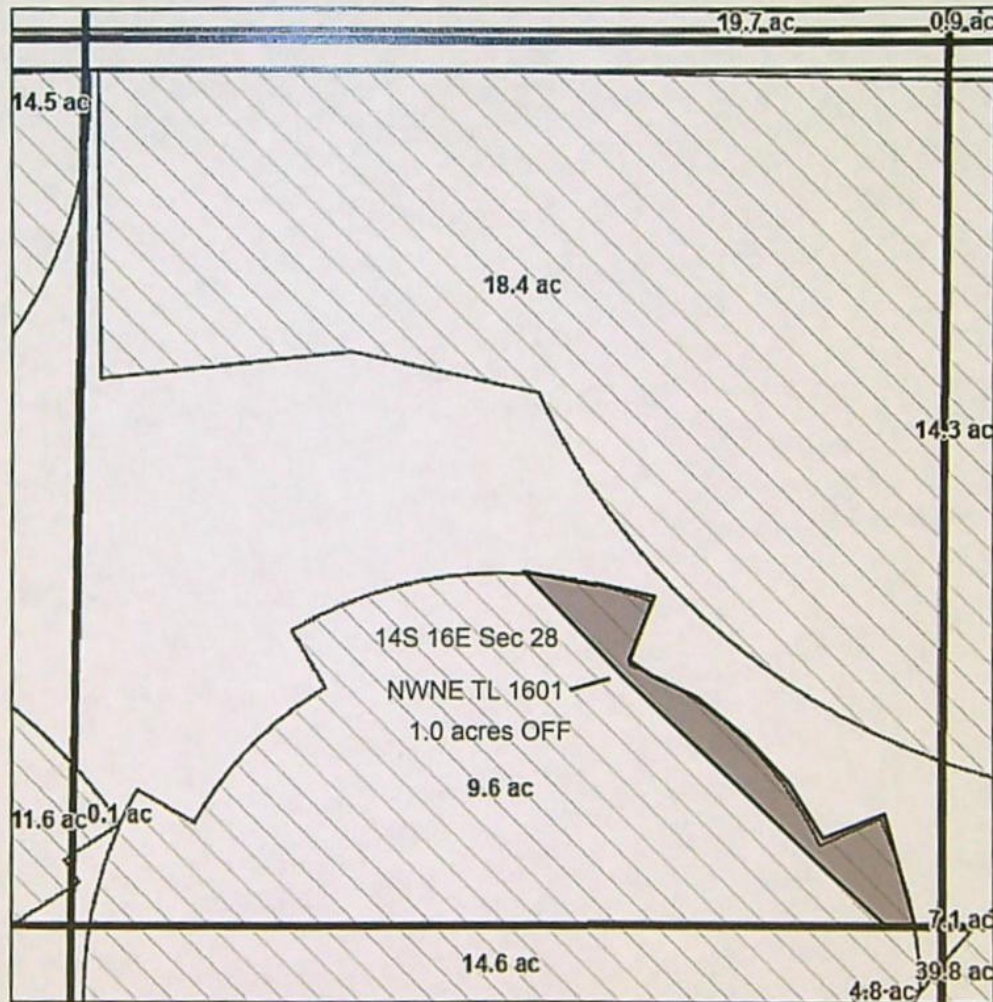
RECEIVED

SEP 15 2022



OWRD

OFF



Prepared:

1 inch equals 400 feet

District Internal Notice #: 6-22

Certificate #: 82246 IR

Transfer

Less than 5 acres

Cert 82246 IR

Cert 82247 IR

Tax Lot

Cert 82246 IR / 82247 IS

Cert 82249 IS

QQ



Permanent Transfer

Debaca Land and Cattle LLC

Acres: 1.0 acres OFF

Crook County

T 14S R 16E Sec. 27 Tax Lot 100

NW Of The NE

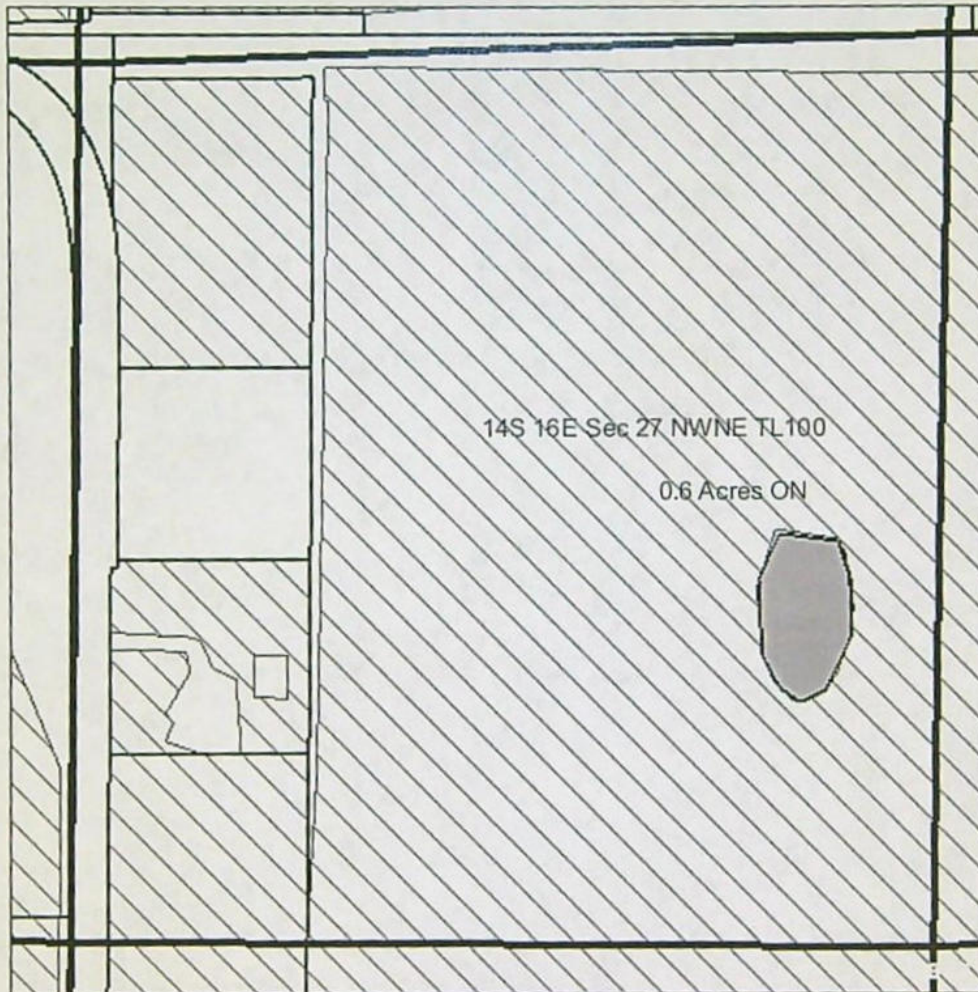
RECEIVED

SEP 15 2022

OWRD



ON Map



Prepared:

District Internal Notice #: 1-22

Certificate #: 82246 IR

1 in = 400 ft

Transfer

Less than 5 acres

Cert 82246 IR

Cert 82247 IR

Tax Lot

Cert 82246 IR / 82247 IS

Cert 82249 IS

QQ



Permanent Transfer

Travis Severance

Acres: 0.6 Acres ON

Crook County

T 14S R 16E Sec. 27 Tax Lot 100

NE Of The NE

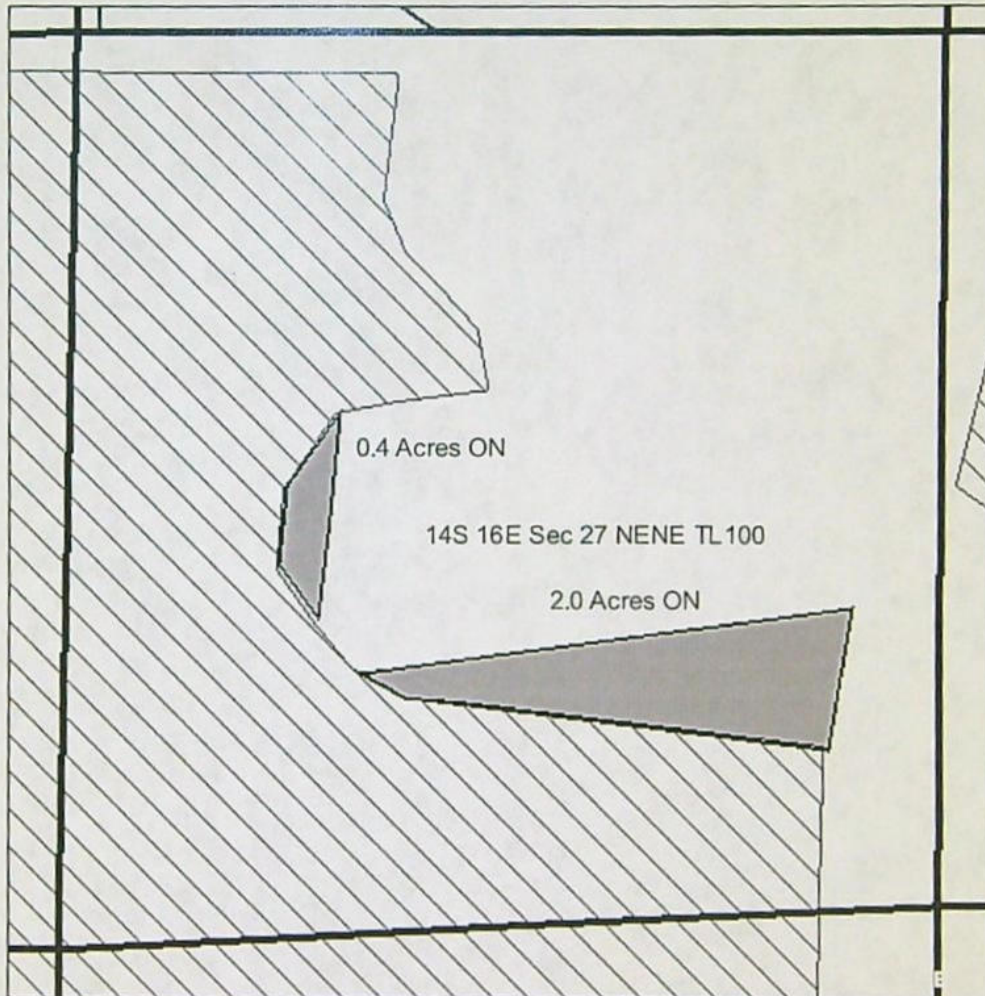


RECEIVED

SEP 15 2022

OWRD

ON Map



Prepared:

District Internal Notice #: 1-22

Certificate #: 82246 IR

1 in = 400 ft

Transfer

Less than 5 acres

Cert 82246 IR

Cert 82247 IR

Tax Lot

Cert 82246 IR / 82247 IS

Cert 82249 IS

QQ



Permanent Transfer

Travis Severance

Acres: 2.4 Acres ON

CROOK County

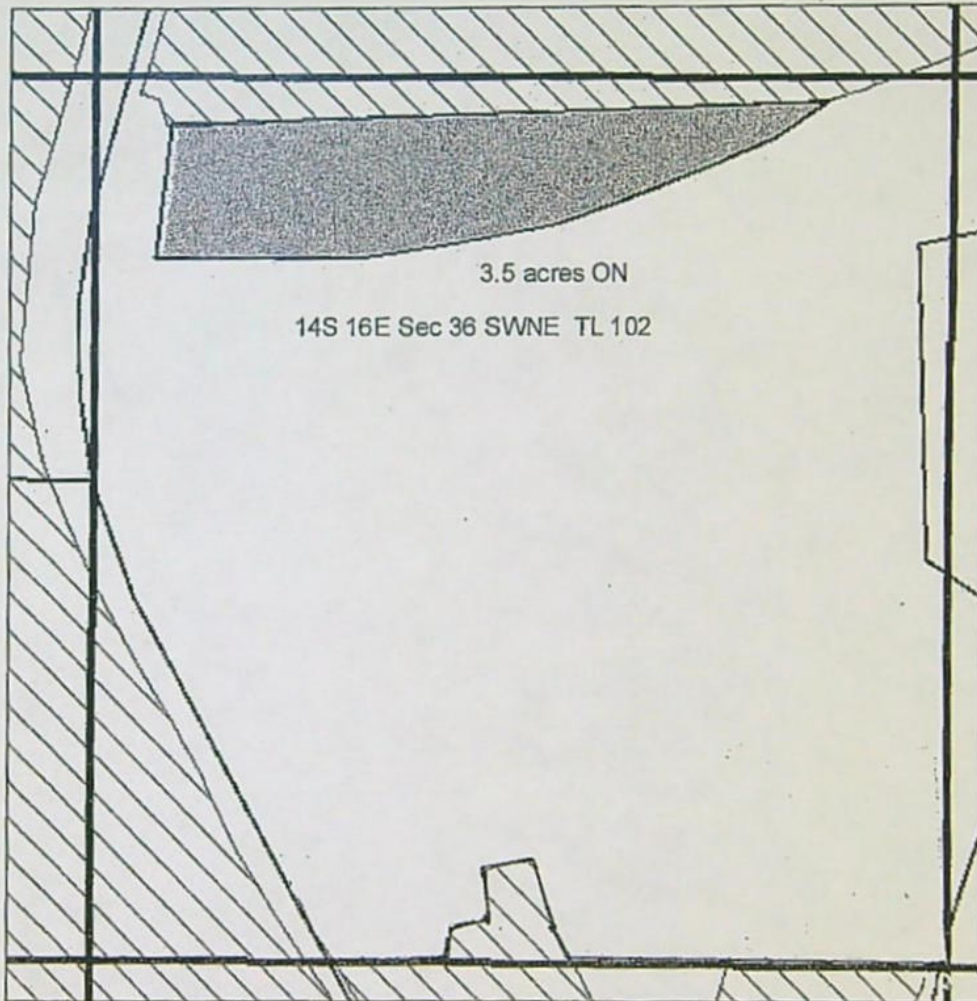
T 14S R 16E Sec. 36 Tax Lot 102

SW Of The NE



E-RECEIVED
01/05/2023
OWRD

ON Map

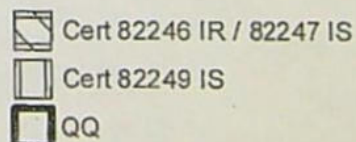
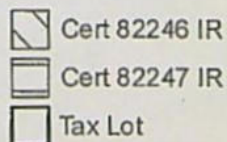
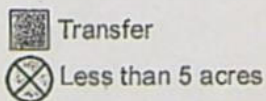


Prepared: 1/19/2022

1 in = 400 ft

District Internal Notice #: 2-22

Certificate #: 82246 IR



Permanent Transfer

Ron Sproat

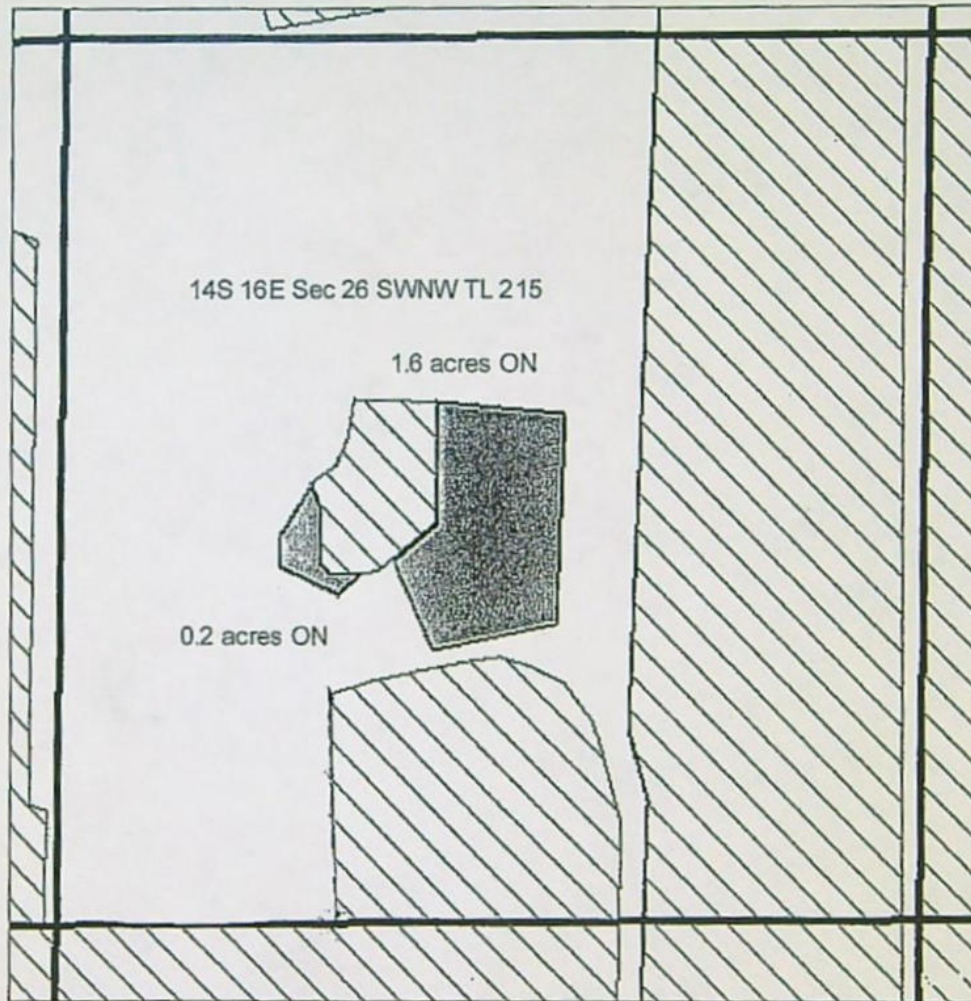
Acres: 3.5 acres ON

T-14088

SW Of The NW



ON Map



Prepared: 1/24/2022

1 in = 400 ft

District Internal Notice #: 3-22

Certificate #: 82246 IR

- | | | |
|-------------------|---------------|--------------------------|
| Transfer | Cert 82246 IR | Cert 82246 IR / 82247 IS |
| Less than 5 acres | Cert 82247 IR | Cert 82249 IS |
| Tax Lot | QQ | |



Permanent Transfer

Scott Davis

Acres: 1.8 acres ON

T-14088

Crook County

T 14S R 16E Sec. 25 Tax Lot 102

NW Of The NE

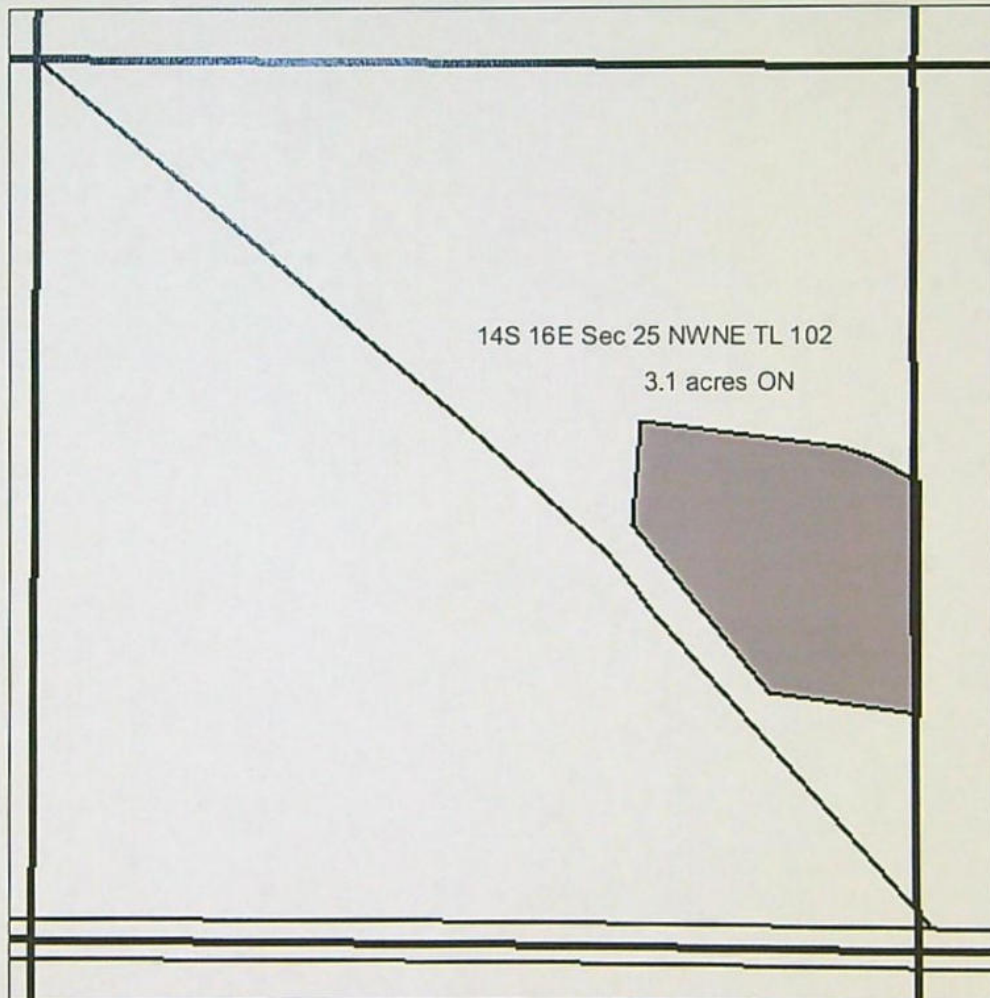
RECEIVED

SEP 15 2022



OWED

ON Map



Prepared:

1 in = 400 ft

District Internal Notice #: 4-22

Certificate #: 82246 IR

Transfer

Less than 5 acres

Cert 82246 IR

Cert 82247 IR

Tax Lot

Cert 82246 IR / 82247 IS

Cert 82249 IS

QQ



Permanent Transfer

Lee Dunn

Acres: 3.1 acres ON

Crook County

T 14S R 16E Sec. 25 Tax Lot 102

NE Of The NE

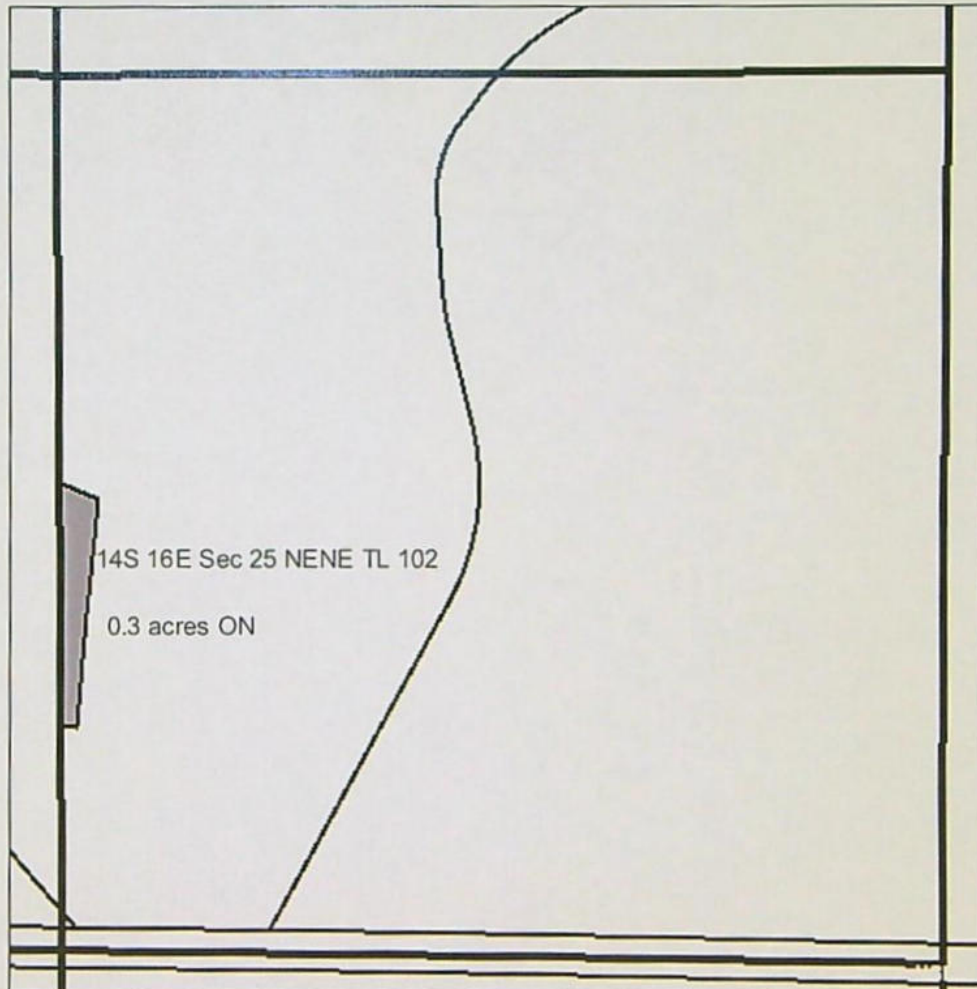


RECEIVED

SEP 15 2022

OWED

ON Map





Prepared:


1 in = 400 ft


District Internal Notice #: 4-22


Certificate #: 82246 IR


 Transfer


 Less than 5 acres


 Cert 82246 IR

 Cert 82247 IR

 Tax Lot

 Cert 82246 IR / 82247 IS

 Cert 82249 IS

 QQ

Permanent Transfer

Lee Dunn

Acres: 0.3 acres ON



Crook County

T 14S

R 16E

Sec.28


Tax Lot 1601

NW Of The NW

E-RECEIVED
2/23/2023
OWRD



ON



Prepared:

1 inch equals 400 feet

District Internal Notice #: 6-22

Certificate #: 82246 IR

Transfer

Less than 5 acres

Cert 82246 IR

Cert 82247 IR

Tax Lot

Cert 82246 IR / 82247 IS

Cert 82249 IS

QQ



Permanent Transfer

Debaca Land and Cattle LLC

Acres: 8.9 acres ON

CROOK COUNTY

T 14S

R 16E

Sec.28

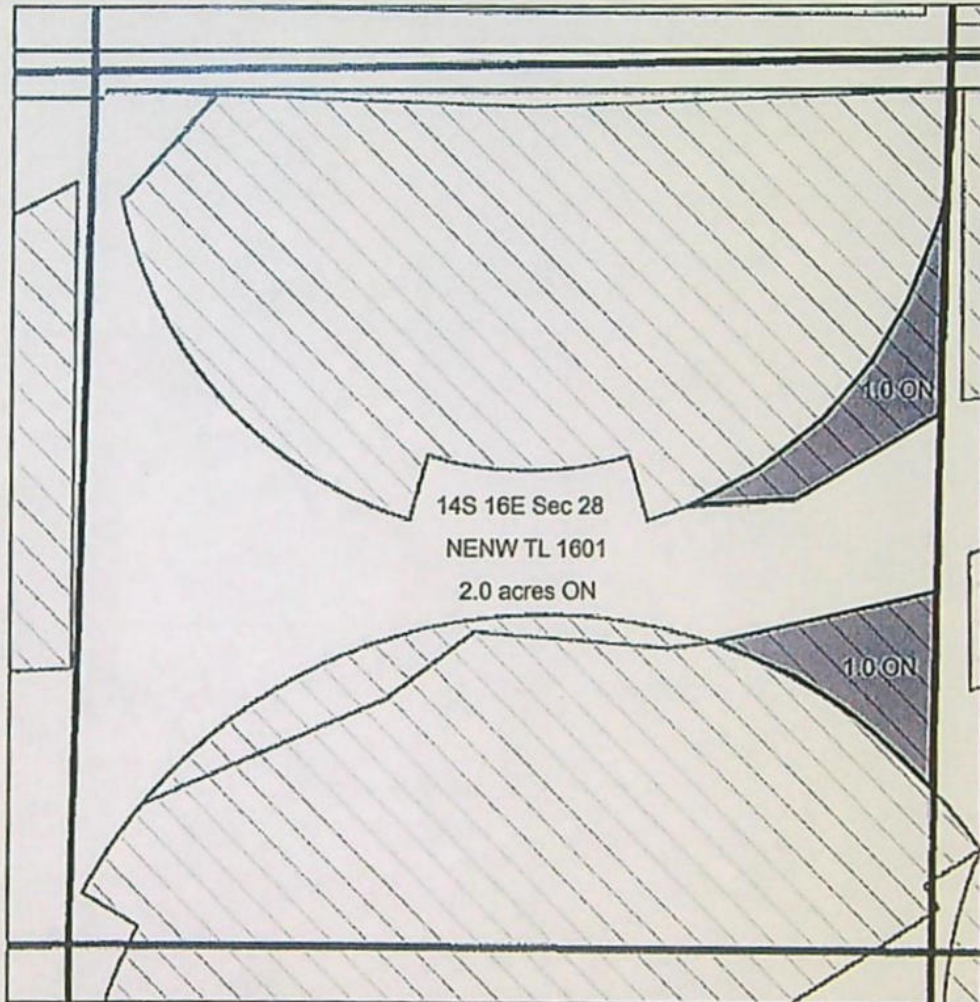
Tax Lot 1601

NE Of The NW

E-RECEIVED
02/23/2023
OWRD



ON



Prepared:

1 inch equals 400 feet

District Internal Notice #: 6-22

Certificate #: 82246 IR

Transfer

Less than 5 acres

Cert 82246 IR

Cert 82247 IR

Tax Lot

Cert 82246 IR / 82247 IS

Cert 82249 IS

QQ



Permanent Transfer

Debaca Land and Cattle LLC

Acres: 2.0 acres ON

Crook County

T 14S

R 16E

Sec.28

Tax Lot 1601

NW Of The NE

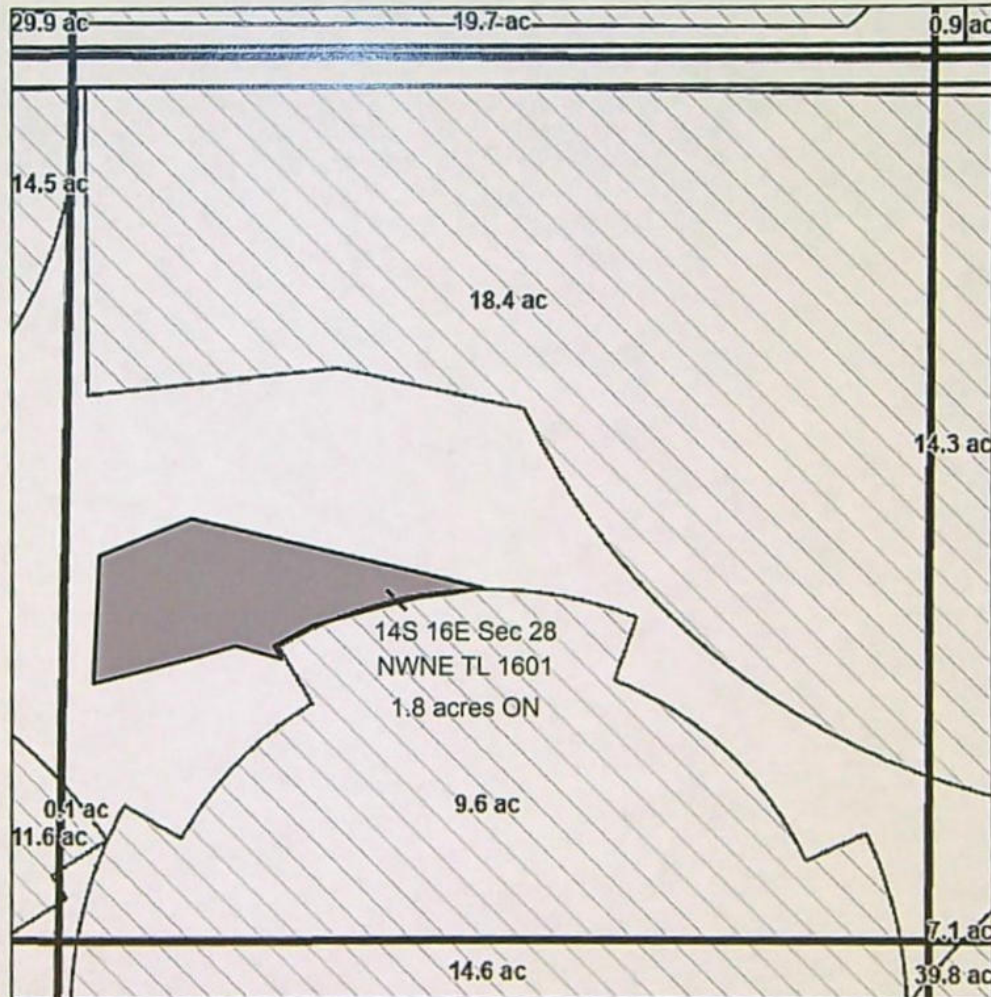
RECEIVED

SEP 15 2022



OID

ON



Prepared:

1 inch equals 400 feet

District Internal Notice #: 6-22

Certificate #: 82246 IR

Transfer

Less than 5 acres

Cert 82246 IR

Cert 82247 IR

Tax Lot

Cert 82246 IR / 82247 IS

Cert 82249 IS

QQ



Permanent Transfer

Debaca Land and Cattle LLC

Acres: 1.8 acres ON

Crook County

T 14S

R 16E

Sec.28

Tax Lot 1601

SW Of The NE

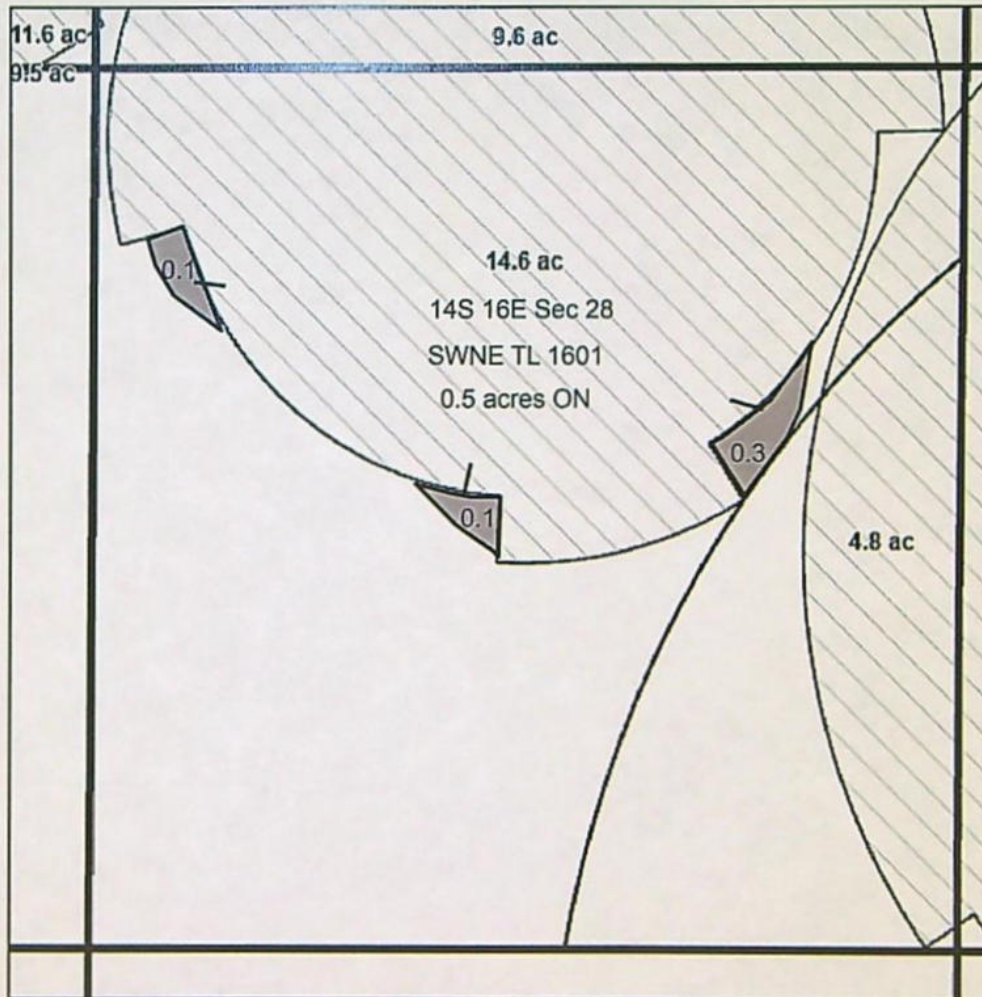
RECEIVED

SEP 15 2022

OWRD



ON



Prepared:

1 inch equals 400 feet

District Internal Notice #: 6-22

Certificate #: 82246 IR

Transfer

Less than 5 acres

Cert 82246 IR

Cert 82247 IR

Tax Lot

Cert 82246 IR / 82247 IS

Cert 82249 IS

QQ



Permanent Transfer

Debaca Land and Cattle LLC

Acres: 0.5 acres ON

Crook County

T 14S

R 16E

Sec.28

Tax Lot 1601

NW Of The SW

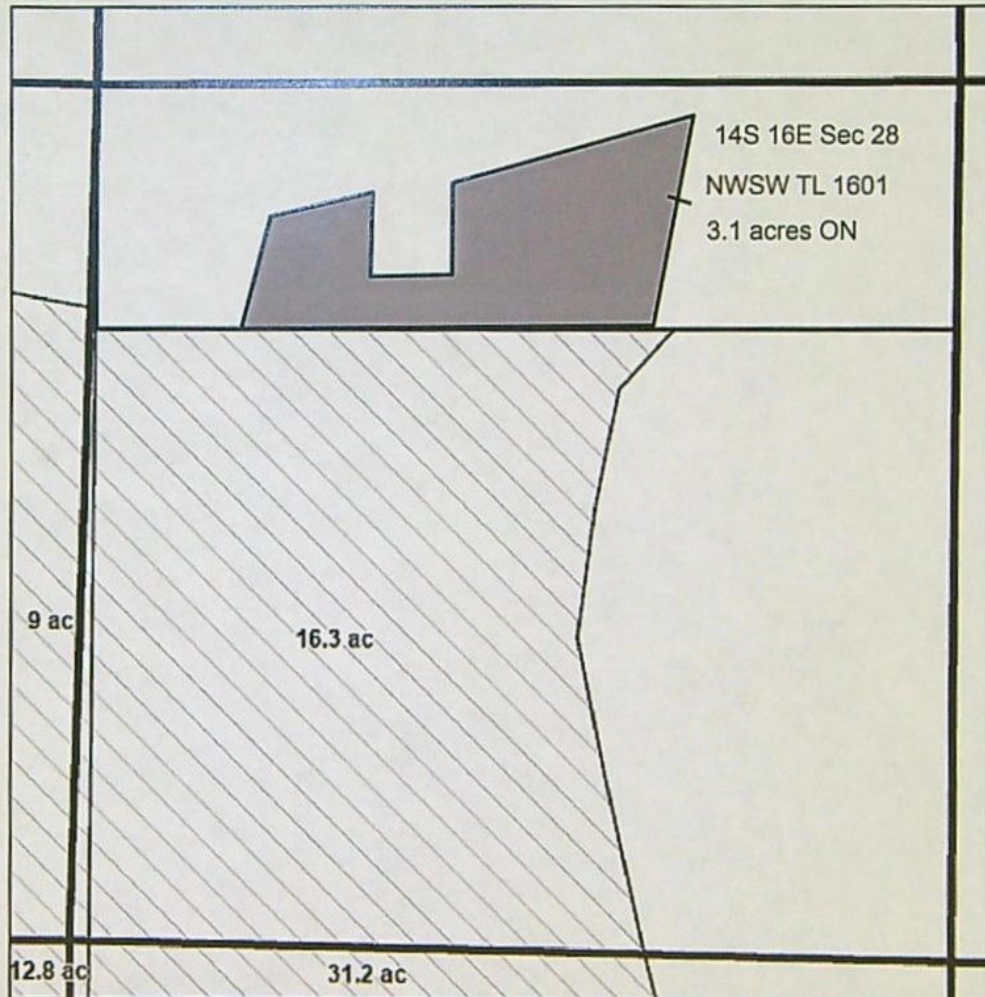
RECEIVED

SEP 15 2022

OWRD



ON



Prepared:

1 inch equals 400 feet

District Internal Notice #: 6-22

Certificate #: 82246 IR

Transfer

Less than 5 acres

Cert 82246 IR

Cert 82247 IR

Tax Lot

Cert 82246 IR / 82247 IS

Cert 82249 IS

QQ



Permanent Transfer

Debaca Land and Cattle LLC

Acres: 3.1 acres ON

Crook County

T 14S R 16E Sec. 36 Tax Lot 303

NW Of The SE

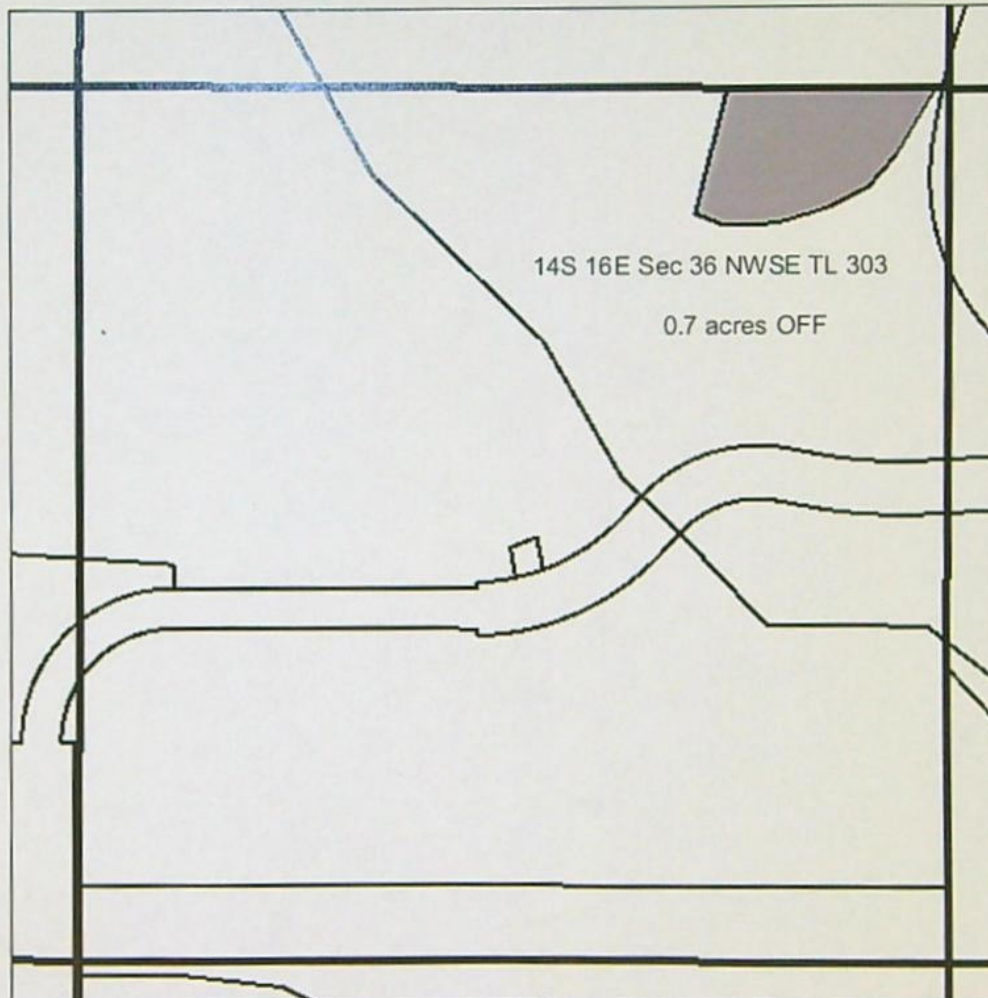
RECEIVED

SEP 15 2022



OWRD

OFF Map



Prepared: 2/23/2022

1 in = 400 ft

District Internal Notice #: 2-22

Certificate #: 82249 IS

Transfer

Less than 5 acres

Cert 82246 IR

Cert 82247 IR

Tax Lot

Cert 82246 IR / 82247 IS

Cert 82249 IS

QQ



Permanent Transfer

Ron Sproat

Acres: 0.7 acres OFF

Crook County

T 14S R 16E Sec. 36 Tax Lot 102

SW Of The NE

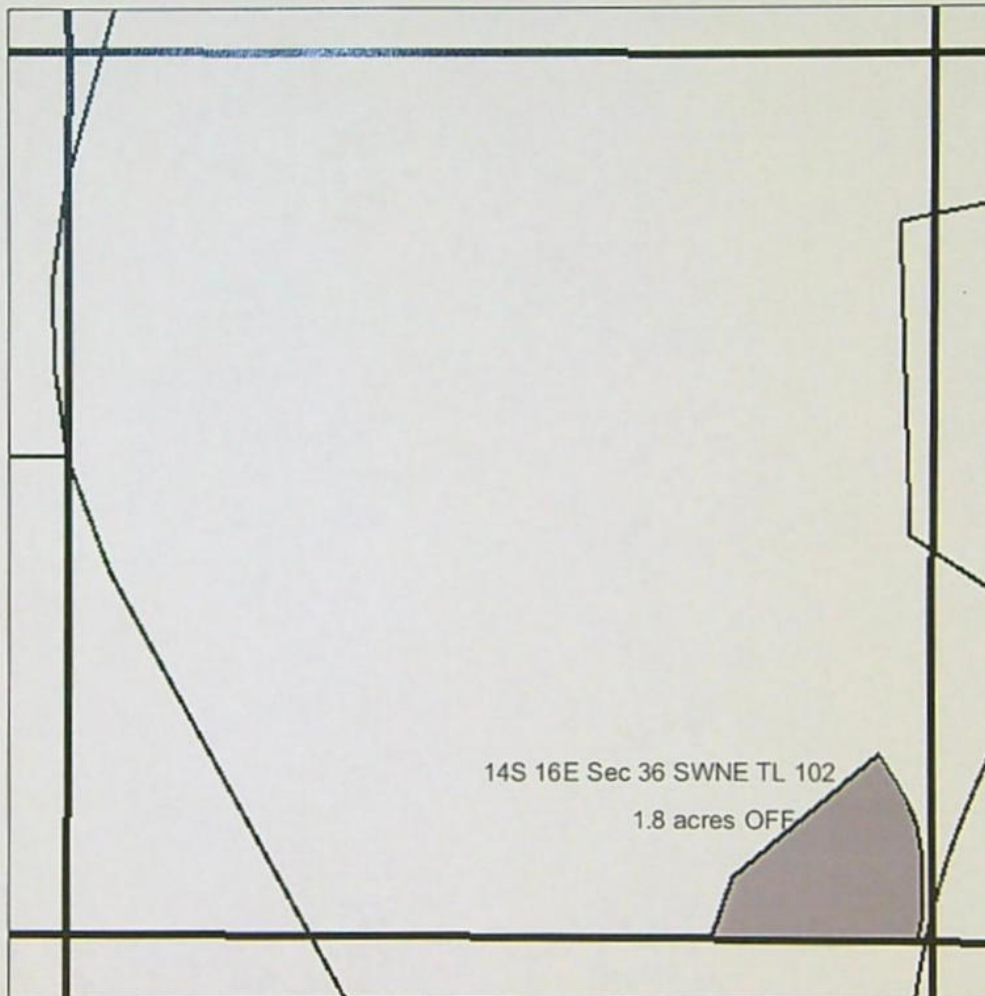


RECEIVED

SEP 15 2022

OWRD

OFF Map



Prepared: 2/10/2022

1 in = 400 ft

District Internal Notice #: 2-22

Certificate #: 82249 IS

Transfer

Less than 5 acres

Cert 82246 IR

Cert 82247 IR

Tax Lot

Cert 82246 IR / 82247 IS

Cert 82249 IS

QQ



Permanent Transfer

Ron Sproat

Acres: 1.8 acres OFF

Crook County

T 14S R 16E Sec. 36 Tax Lot 102

SW Of The NE

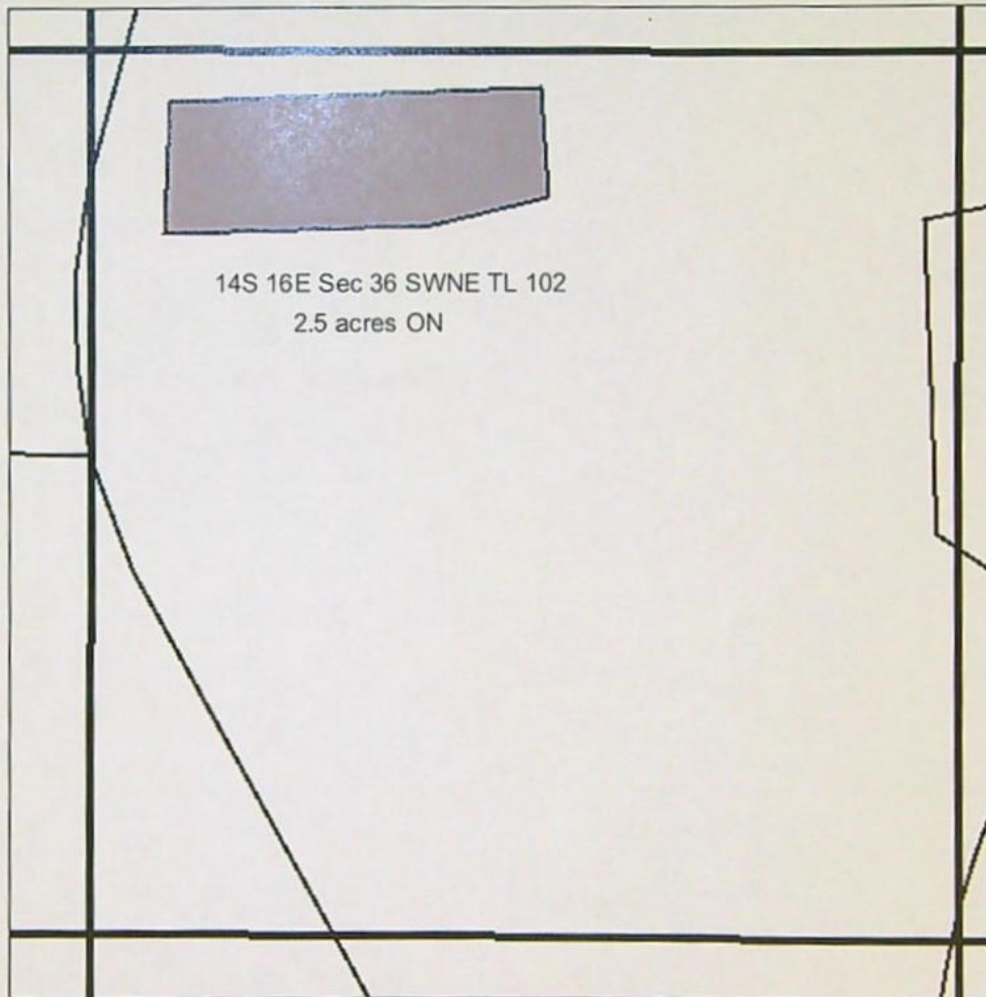
RECEIVED

SEP 15 2022

OWBD



ON Map



Prepared: 2/23/2022

1 in = 400 ft

District Internal Notice #: 2-22

Certificate #: 82249 IS

Transfer

Less than 5 acres

Cert 82246 IR

Cert 82247 IR

Tax Lot

Cert 82246 IR / 82247 IS

Cert 82249 IS

QQ



Permanent Transfer

Ron Sproat

Acres: 2.5 acres ON

Crook County

T 14S

R 16E

Sec.28

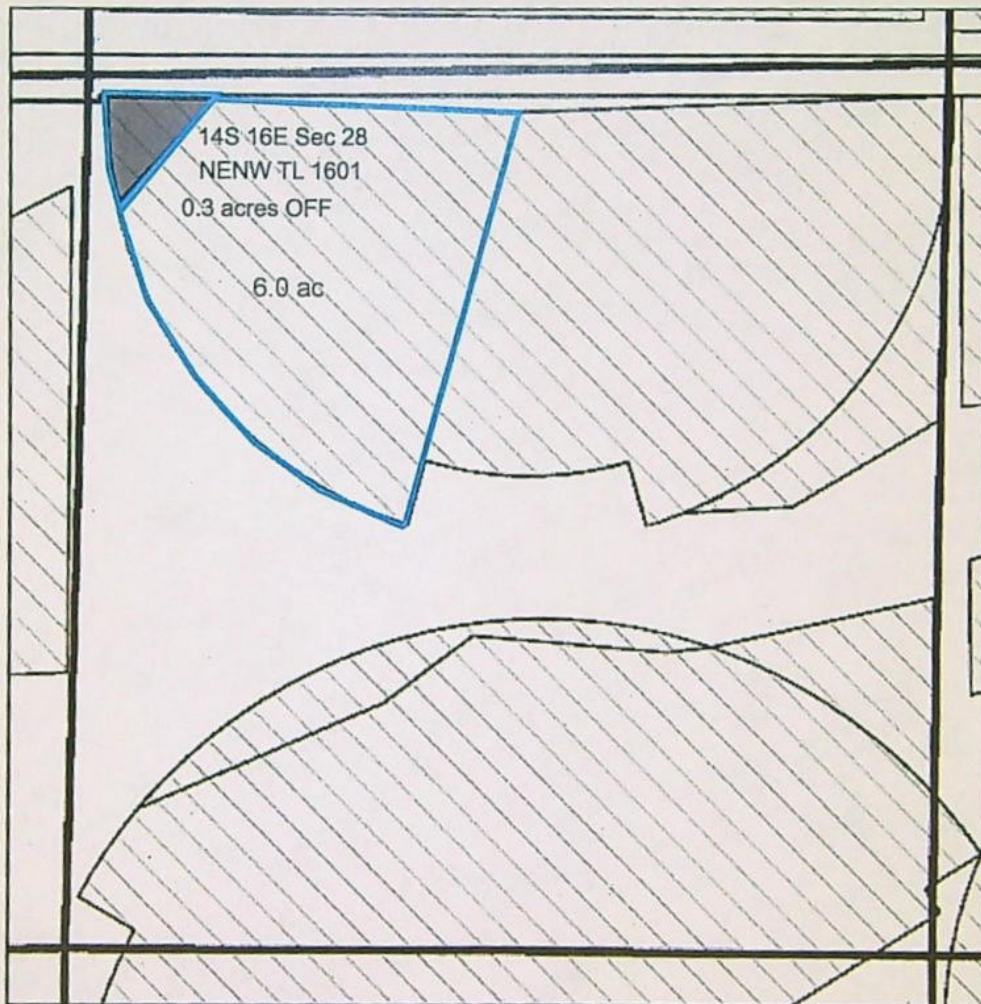
Tax Lot 1601

NE Of The NW

E-RECEIVED
2/23/2023
OWRD



OFF



Prepared:

1 inch equals 400 feet

District Internal Notice #: 6-22

Certificate #: 95949 IS - 95947 IS ☐

☒ Transfer

☒ Less than 5 acres

☒ Cert 82246 IR

☒ Cert 82247 IR

☒ Tax Lot

☒ Cert 82246 IR / 82247 IS

☒ Cert 82249 IS

☒ QQ



Permanent Transfer

Debaca Land and Cattle LLC

Acres: 0.3 acres OFF

Crook County

T 14S

R 16E

Sec.28

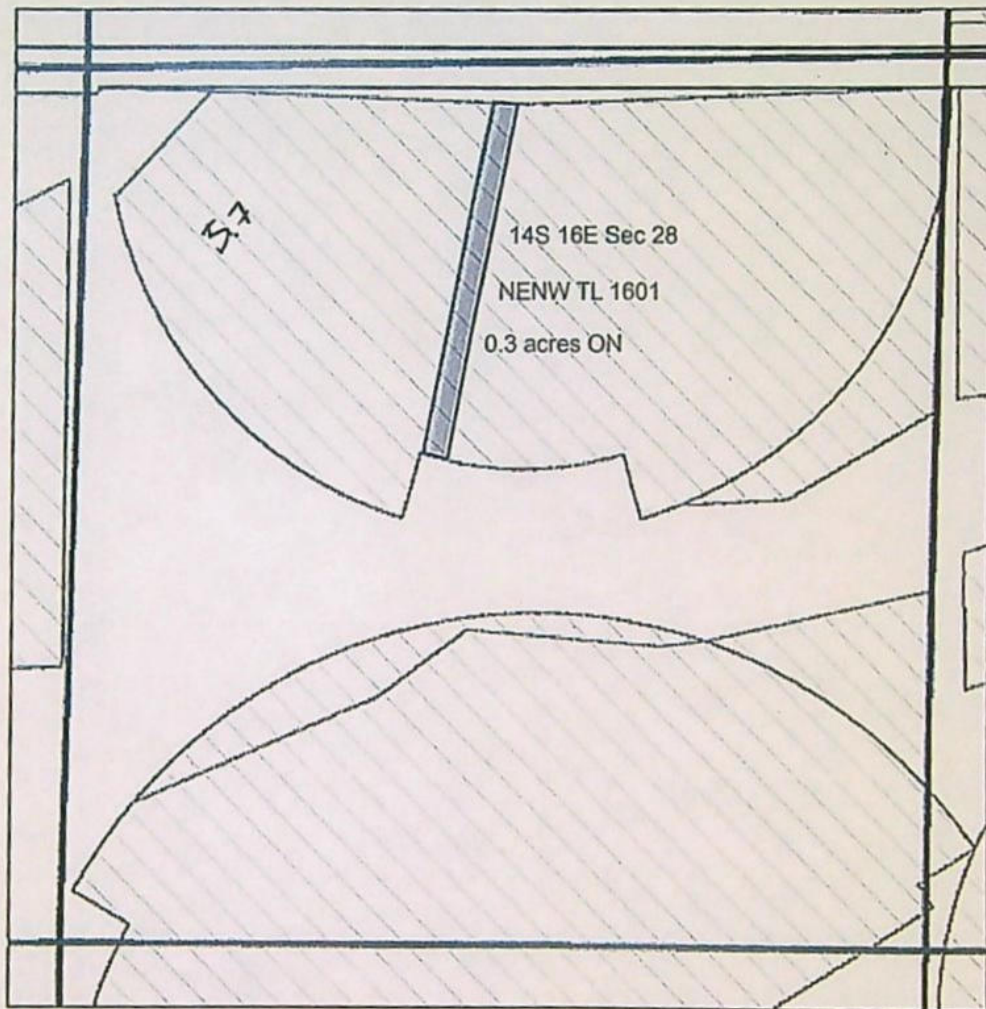
Tax Lot 1601

E-RECEIVED
02/23/2023
OWRD

NE Of The NW



ON



Prepared:

1 inch equals 400 feet

District Internal Notice #:

Certificate #: 95949 IS - 95947 IS

Transfer

Less than 5 acres

Cert 82246 IR

Cert 82247 IR

Tax Lot

Cert 82246 IR / 82247 IS

Cert 82249 IS

QQ



ON

Debaca Land and Cattle LLC

Acres: 0.3 acres ON

Crook County

T 14S

R 16E

Sec.28

Tax Lot 1601

NE Of The NW

RECEIVED

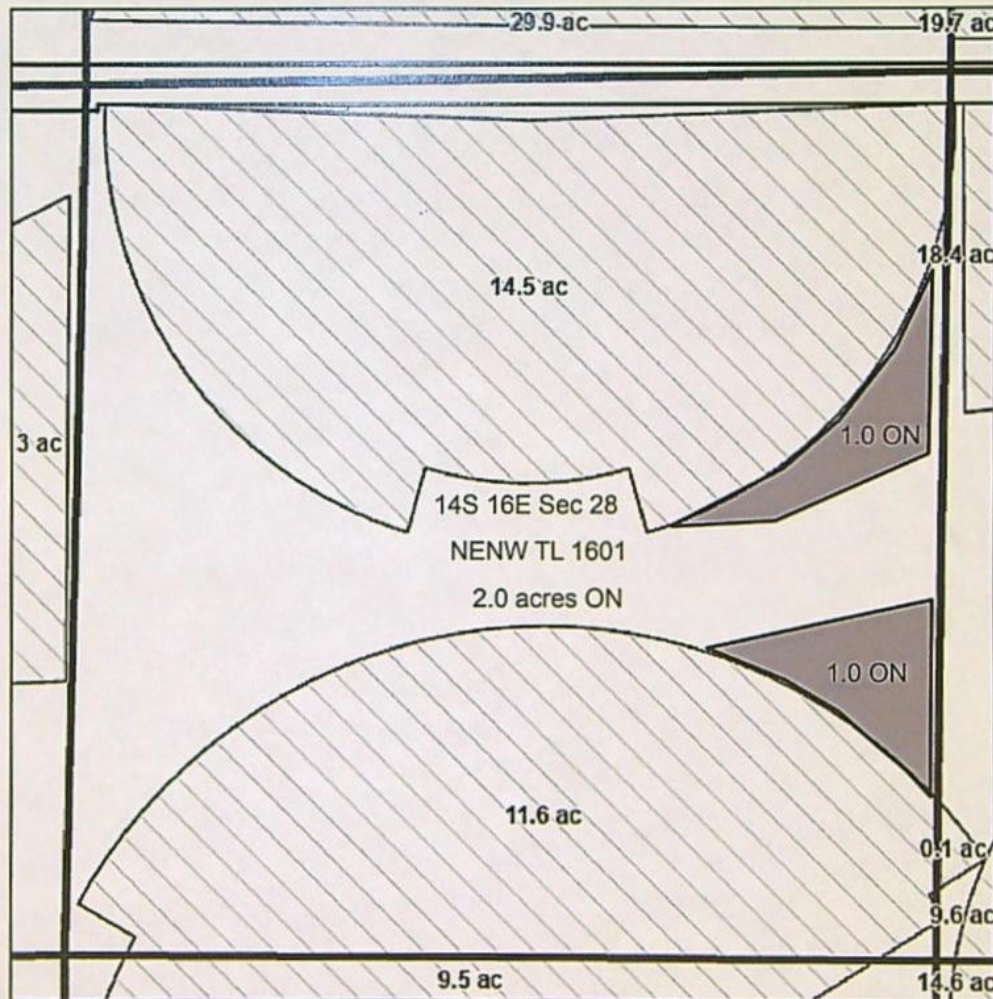
SEP 15 2022

SUPERSEDED



OWRD

ON



Prepared:

1 inch equals 400 feet

District Internal Notice #: 6-22

Certificate #: 82246 IR

Transfer

Less than 5 acres

Cert 82246 IR

Cert 82247 IR

Tax Lot

Cert 82246 IR / 82247 IS

Cert 82249 IS

QQ



Permanent Transfer

Debaca Land and Cattle LLC

Acres: 2.0 acres ON

Crook County

SUPERSEDED

T 14S R 16E Sec. 26 Tax Lot 215

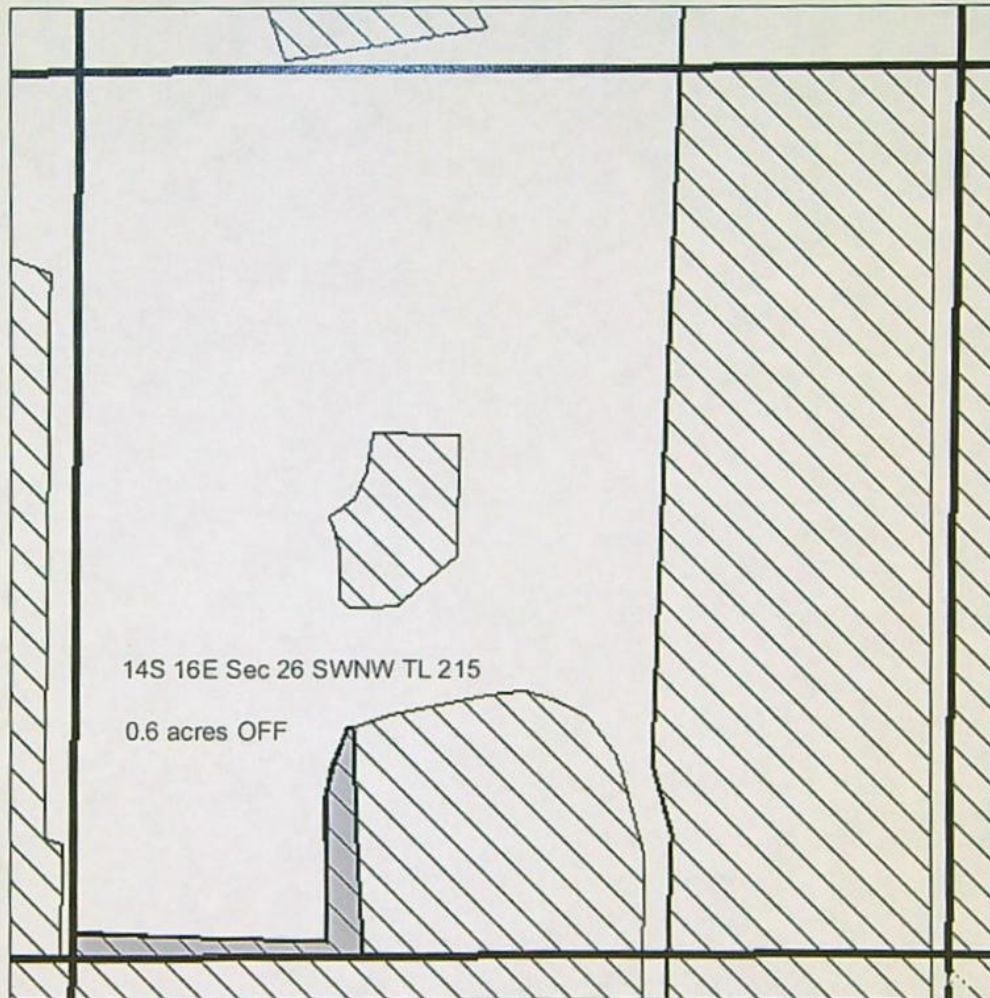
SW Of The NW



RECEIVED
SEP 15 2022

OWRD

OFF Map



Prepared:

1 in = 400 ft

District Internal Notice #: 3-22

Certificate #: 82246 IR

- | | | |
|-------------------|---------------|--------------------------|
| Transfer | Cert 82246 IR | Cert 82246 IR / 82247 IS |
| Less than 5 acres | Cert 82247 IR | Cert 82249 IS |
| | Tax Lot | QQ |

Permanent Transfer

Scott Davis

Acres: 0.6 acres OFF



Crook County

T 14S R 16E Sec. 27 Tax Lot 100

SUPERSEDED

NE Of The NE

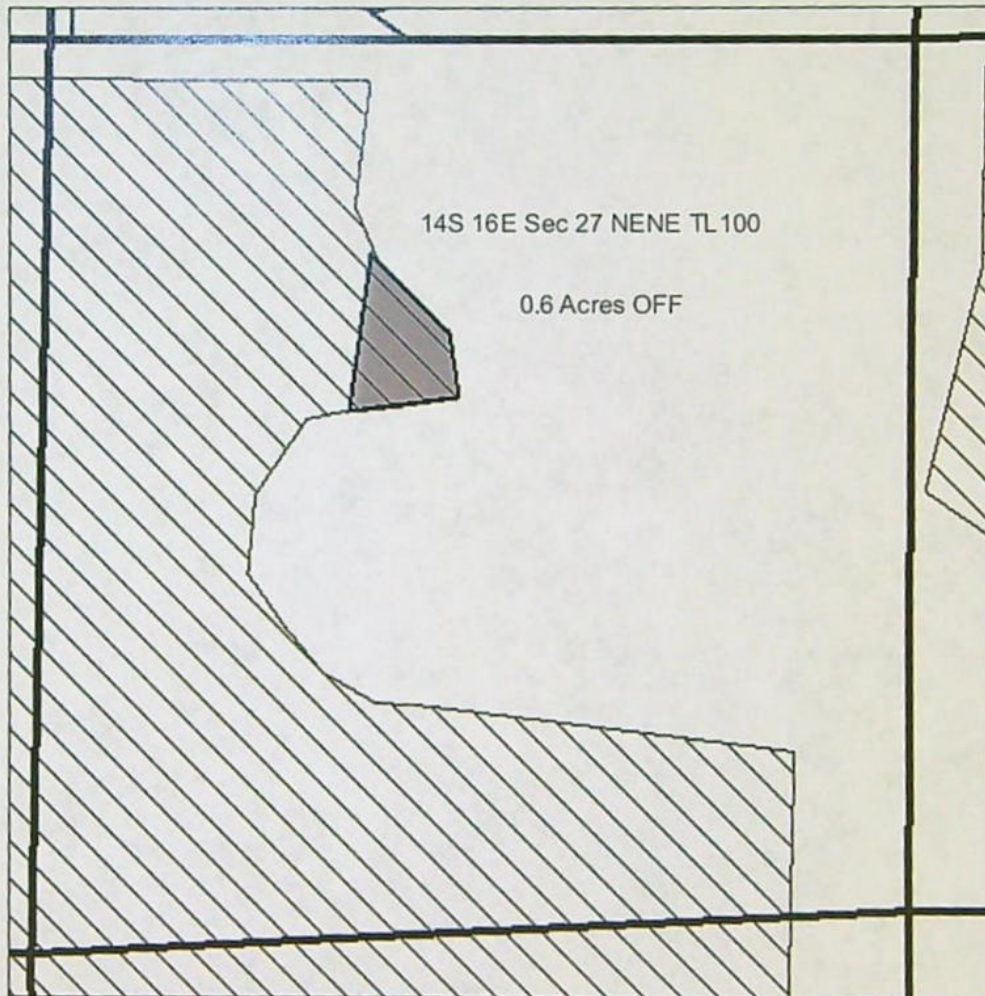
RECEIVED

SEP 15 2022



OWRD

OFF Map





Prepared:


1 in = 400 ft


District Internal Notice #: 1-22


Certificate #: 82246 IR


 Transfer


 Cert 82246 IR


 Cert 82246 IR / 82247 IS

 Less than 5 acres

 Cert 82247 IR

 Cert 82249 IS

 Tax Lot

 QQ



Permanent Transfer

Travis Severance

Acres: 0.6 Acres OFF

Crook County

T 13S

R 15E

Sec.32

Tax Lot 519

SUPERSEDED

NE Of The SW

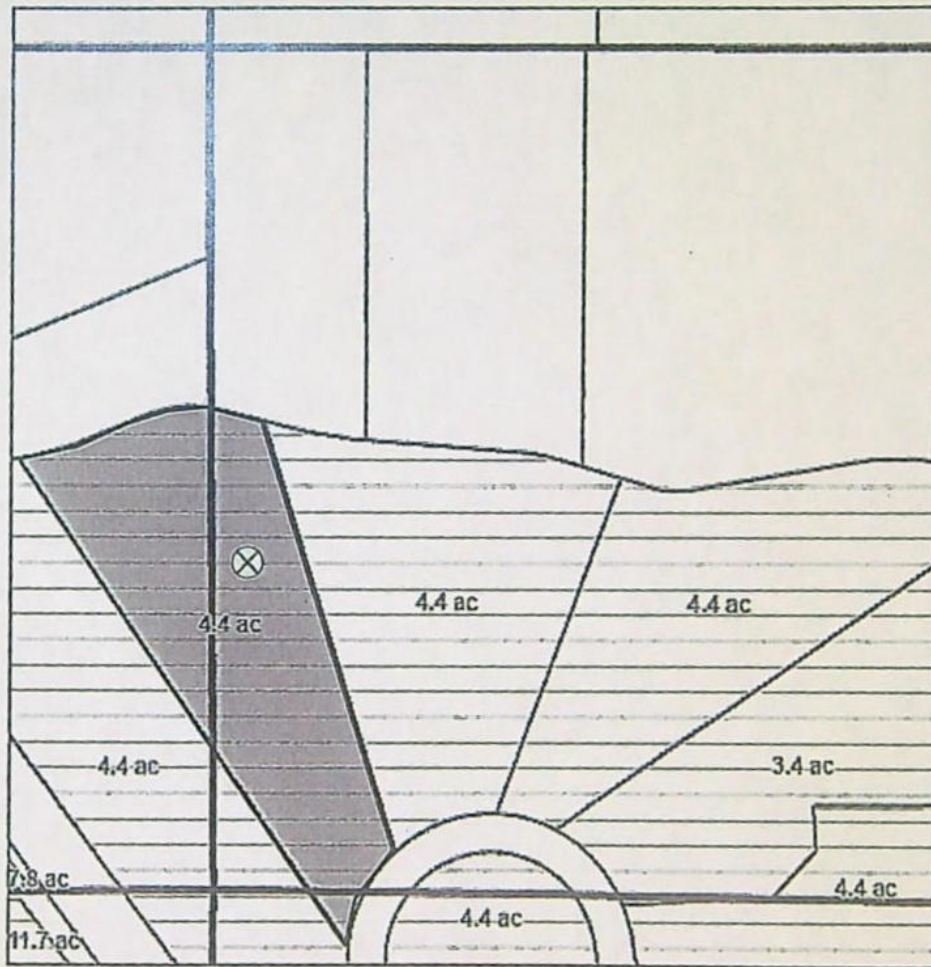
RECEIVED

SEP 15 2022

OWRD



OFF



Prepared:

1 inch equals 400 feet

District Internal Notice #: 5-22

Certificate #: 82247 IR

Transfer

Less than 5 acres

Cert 82246 IR

Cert 82247 IR

Tax Lot

Cert 82246 IR / 82247 IS

Cert 82249 IS

QQ



Permanent Transfer

Aaron Boyce

Acres: 1.0 acres OFF (3.4 Remaining)

STATE OF OREGON

COUNTY OF CROOK

CERTIFICATE OF WATER RIGHT

THIS CERTIFICATE ISSUED TO

DEBACA LAND AND CATTLE CO LLC
2224 NE BARNES BUTTE RD
PRINEVILLE, OR 97754

confirms the right to use the waters of BARNES BUTTE RESERVOIR, constructed under Application R-29611 and Permit R-1734, a tributary of OCHOCO CREEK, for SUPPLEMENTAL IRRIGATION OF 6.0 ACRES.

5.7 RR

This right was perfected under Permit 23497. The date of priority is DECEMBER 10, 1954. The amount of water to which this right is entitled is limited to an amount actually beneficially used and shall not exceed 15.8 ACRE FEET of stored water, or the equivalent in case of rotation, measured at the point of diversion.

$$15.8/6 (0.3) = 0.8 \text{ AF CF}$$

The point of diversion is located as follows:

$$15.8/(5.7) = 15.0 \text{ AF RR}$$

TWP	RNG	MER	SEC	1/4-1/4
14 S	16 E	WM.	28	NW SW

The amount of water used for irrigation, together with the amount secured under any other water right existing for the same lands, shall be limited to a diversion not to exceed 4.0 ACRE FEET per acre for each acre irrigated during the irrigation season of each year and shall be further limited to a total diversion not to exceed 15.8 ACRE FEET per year.

The use shall conform to such reasonable rotation system as may be ordered by the proper state officer.

A description of the place of use to which this right is appurtenant is as follows:

SUPPLEMENTAL IRRIGATION					
TWP	RNG	MER	SEC	1/4-1/4	ACRES
14 S	16 E	WM	28	NE NW	6.0

$$6.0 - 0.3 \text{ T-14088} = 5.7 \text{ RR}$$


This is a final order in other than contested case. This order is subject to judicial review under ORS 183.484. Any petition for judicial review must be filed within the 60 day time period specified by ORS 183.484(2). Pursuant to ORS 536.075 and OAR 137-004-0080 you may either petition for judicial review or petition the Director for reconsideration of this order. A petition for reconsideration may be granted or denied by the Director, and if no action is taken within 60 days following the date the petition was filed, the petition shall be deemed denied.

This certificate confirms a change in PLACE OF USE approved by an order of the Water Resources Director entered December 18, 2019, at Special Order Volume 114, Page 296, approving Transfer Application T-13091, and together with Certificate 95948 supersedes Certificate 82267, State Record of Water Right Certificates.

The issuance of this superseding certificate does not confirm the status of the water right in regard to the provisions of ORS 540.610 pertaining to forfeiture or abandonment.

The right to the use of the water for the above purpose is restricted to beneficial use on the lands or place of use described.

WITNESS the signature of the Water Resources Director, affixed OCT 20 2021.

A handwritten signature in black ink, appearing to read "Lisa J. Jaramillo", is written over a horizontal line.

Lisa J. Jaramillo, Transfer and Conservation Section Manager, for
THOMAS M BYLER, DIRECTOR
Oregon Water Resources Department

Crook County

SUPERSEDED

T 14S R 16E Sec. 26 Tax Lot 215

RECEIVED

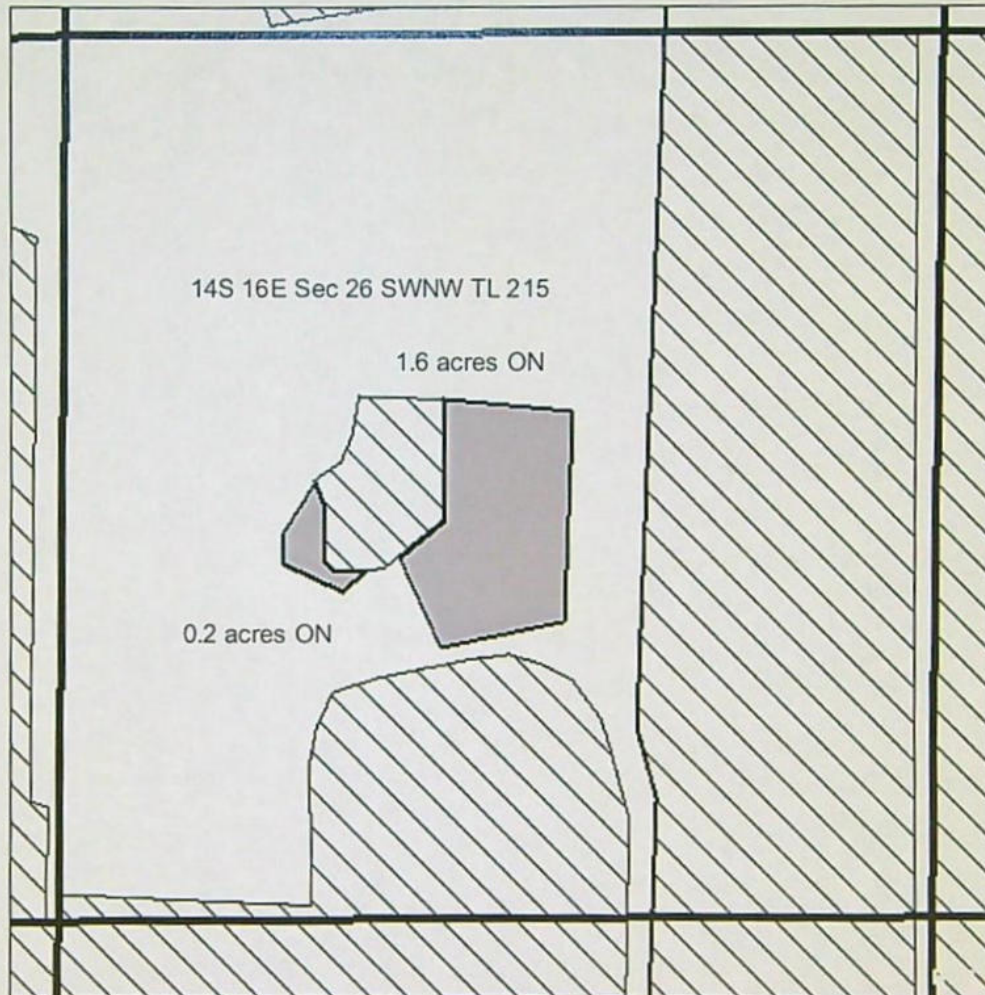
SW Of The NW

SEP 15 2022



OWRD

ON Map



Prepared:

1 in = 400 ft

District Internal Notice #: 3-22

Certificate #: 82246 IR

Transfer

Less than 5 acres

Cert 82246 IR

Cert 82247 IR

Tax Lot

Cert 82246 IR / 82247 IS

Cert 82249 IS

QQ



Permanent Transfer

Scott Davis

Acres: 1.8 acres ON

Crook County

T 14S R 16E Sec. 36 Tax Lot 102

SUPERSEDED

SW Of The NE

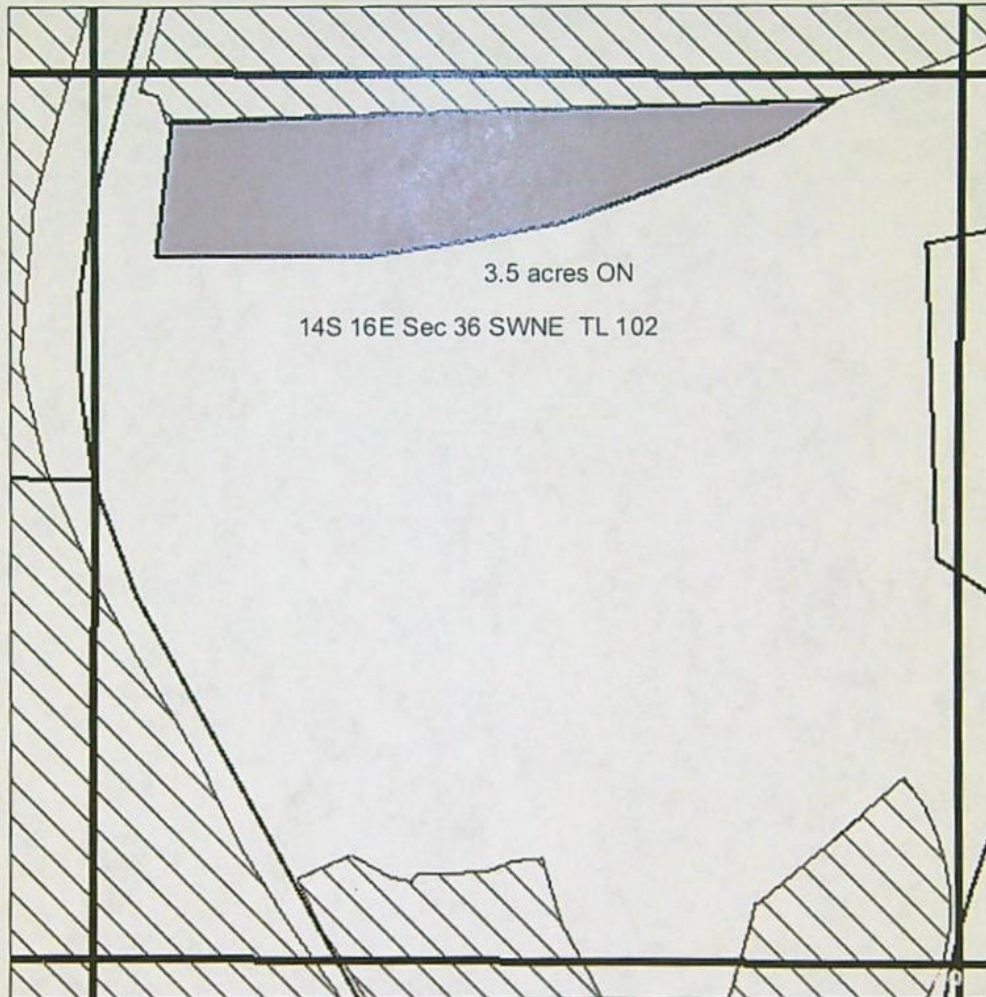
RECEIVED

SEP 15 2022



ON Map

ONRD



Prepared:

1 in = 400 ft

District Internal Notice #: 2-22

Certificate #: 82246 IR

Transfer

Less than 5 acres

Cert 82246 IR

Cert 82247 IR

Tax Lot

Cert 82246 IR / 82247 IS

Cert 82249 IS

QQ



Permanent Transfer

Ron Sproat

Acres: 3.5 acres ON

T 14S

R 16E

Sec.28

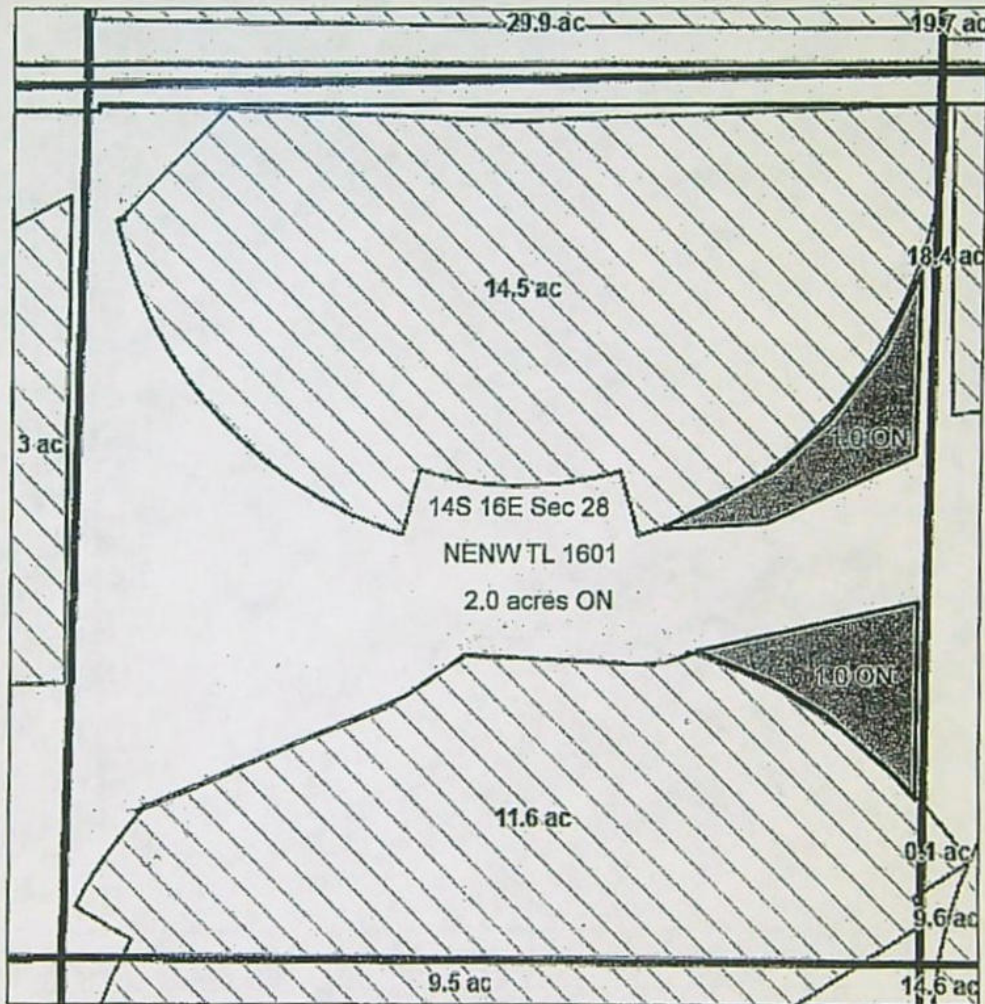
Tax Lot 1601

E-RECEIVED
01/05/2023
OWRD

NE Of The NW

**SUPERSEDED**

ON




Prepared:

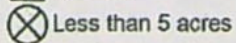
1 inch equals 400 feet

District Internal Notice #: 6-22

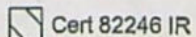
Certificate #: 82246 IR



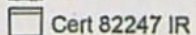
Transfer



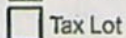
Less than 5 acres




Cert 82246 IR



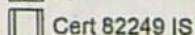
Cert 82247 IR



Tax Lot



Cert 82246 IR / 82247 IS



Cert 82249 IS



QQ



Permanent Transfer

Debaca Land and Cattle LLC

Acres: 2.0 acres ON

Crook County

T 14S R 16E Sec.28 Tax Lot 1601

E-RECEIVED
01/05/2023
OWRD

NW Of The NE

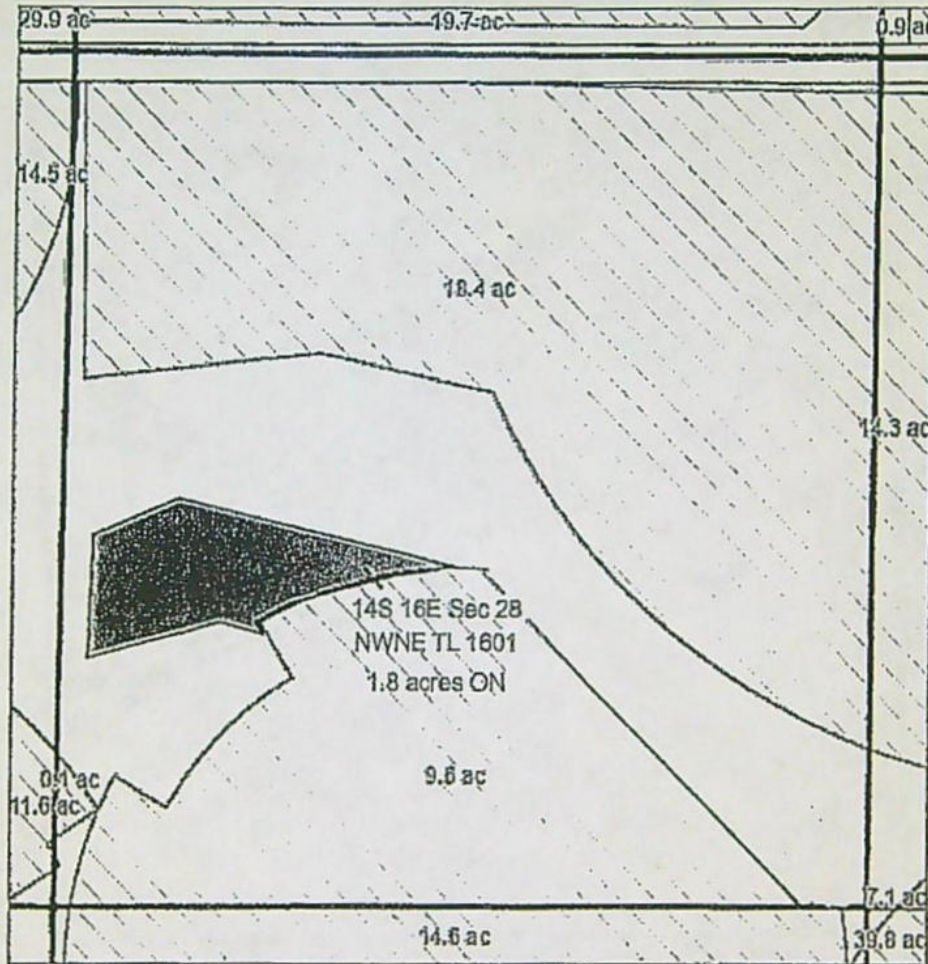
RECEIVED

SEP 15 2022



OWRD

ON




Prepared:

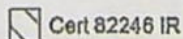
1 inch equals 400 feet

District Internal Notice #: 6-22


Certificate #: 82246 IR



Less than 5 acres



Cert 82247 IR



Cert 82249 IS



Permanent Transfer

Debaca Land and Cattle LLC

Acres: 1.8 acres ON

Crook County

T 14S R 16E Sec.28 Tax Lot 1601

NW Of The NE

E-RECEIVED
01/05/2023
OWRD

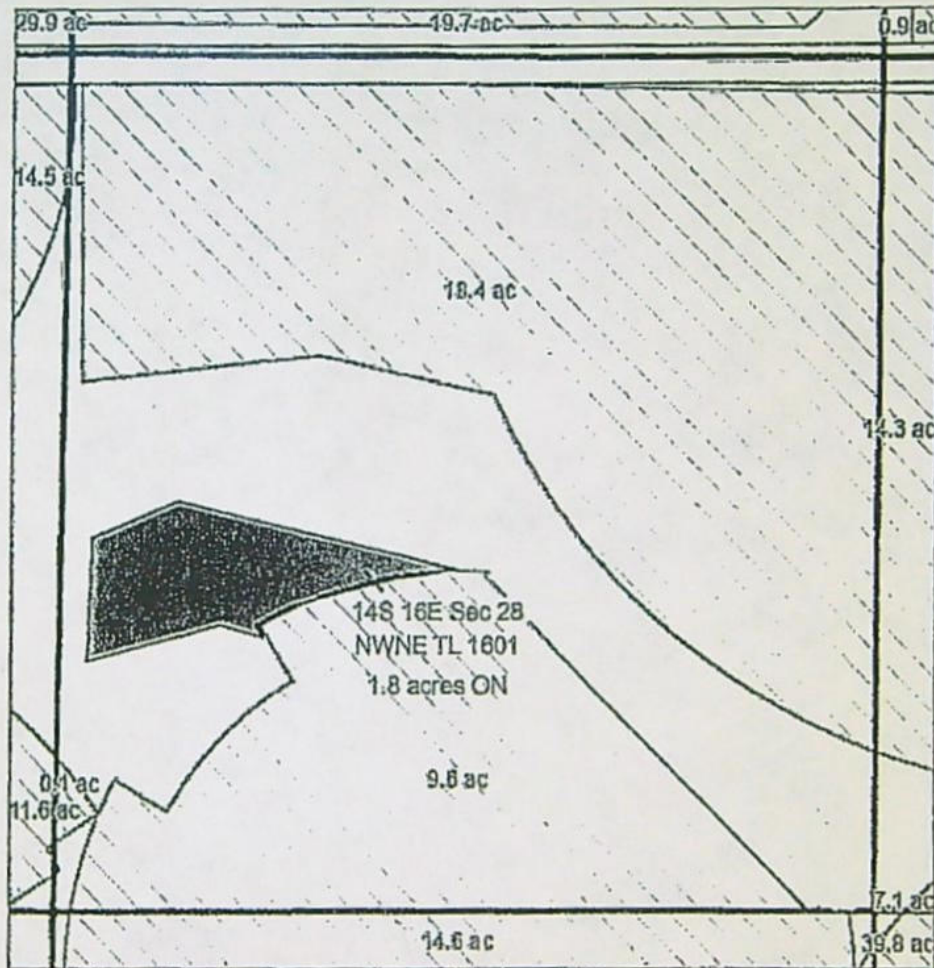
RECEIVED

SEP 15 2022



OWRD

ON



Prepared:

1 inch equals 400 feet

District Internal Notice #: 6-22

Certificate #: 82246 IR



Transfer



Less than 5 acres



Cert 82246 IR



Cert 82247 IR



Tax Lot



Cert 82246 IR / 82247 IS



Cert 82249 IS



QQ



Permanent Transfer

Debaca Land and Cattle LLC

Acres: 1.8 acres ON

T-14088

Crook County

T 14S

R 16E

Sec.28

Tax Lot 1601

RECEIVED

NW Of The NW

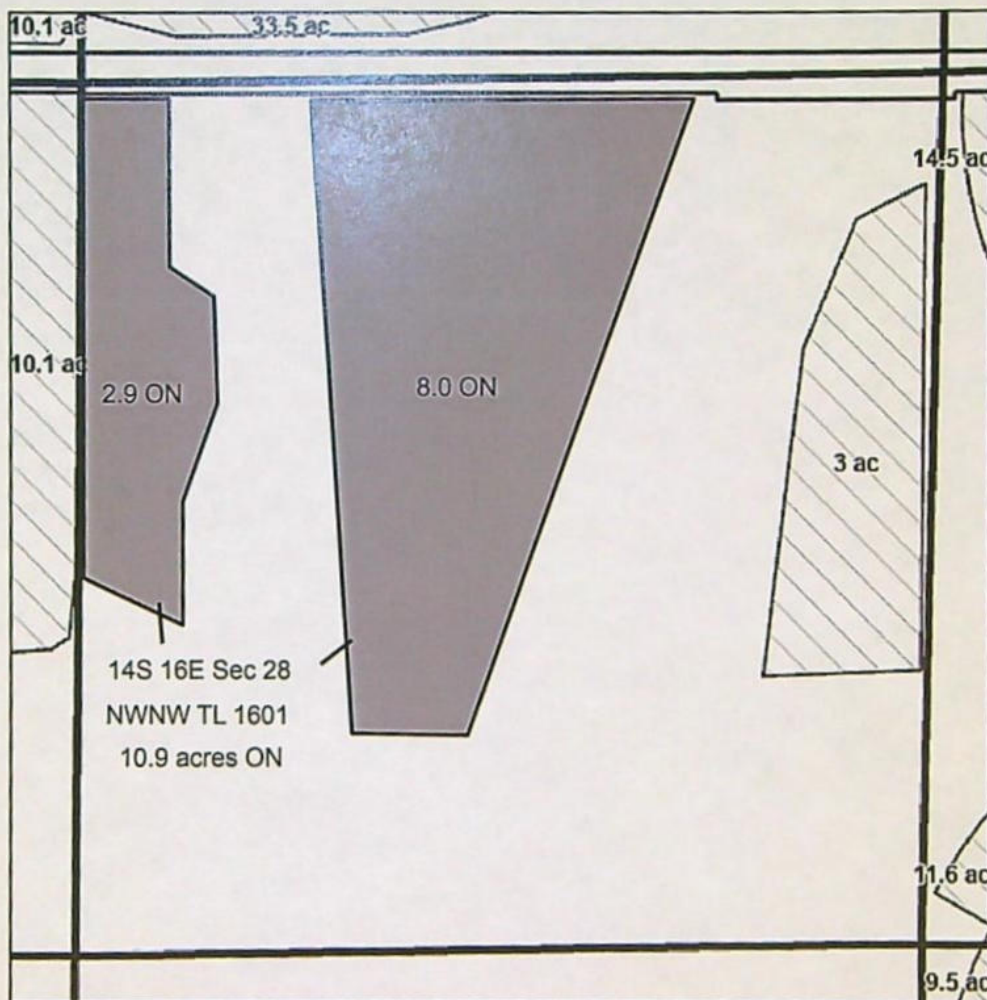
SEP 15 2022

SUPERSEDED



OWRD

ON



Prepared:

1 inch equals 400 feet

District Internal Notice #: 6-22

Certificate #: 82246 IR

Transfer

Less than 5 acres

Cert 82246 IR

Cert 82247 IR

Tax Lot

Cert 82246 IR / 82247 IS

Cert 82249 IS

QQ



Permanent Transfer

Debaca Land and Cattle LLC

Acres: 10.9 acres ON

Crook County

T 14S

R 16E

Sec.28

Tax Lot 1601

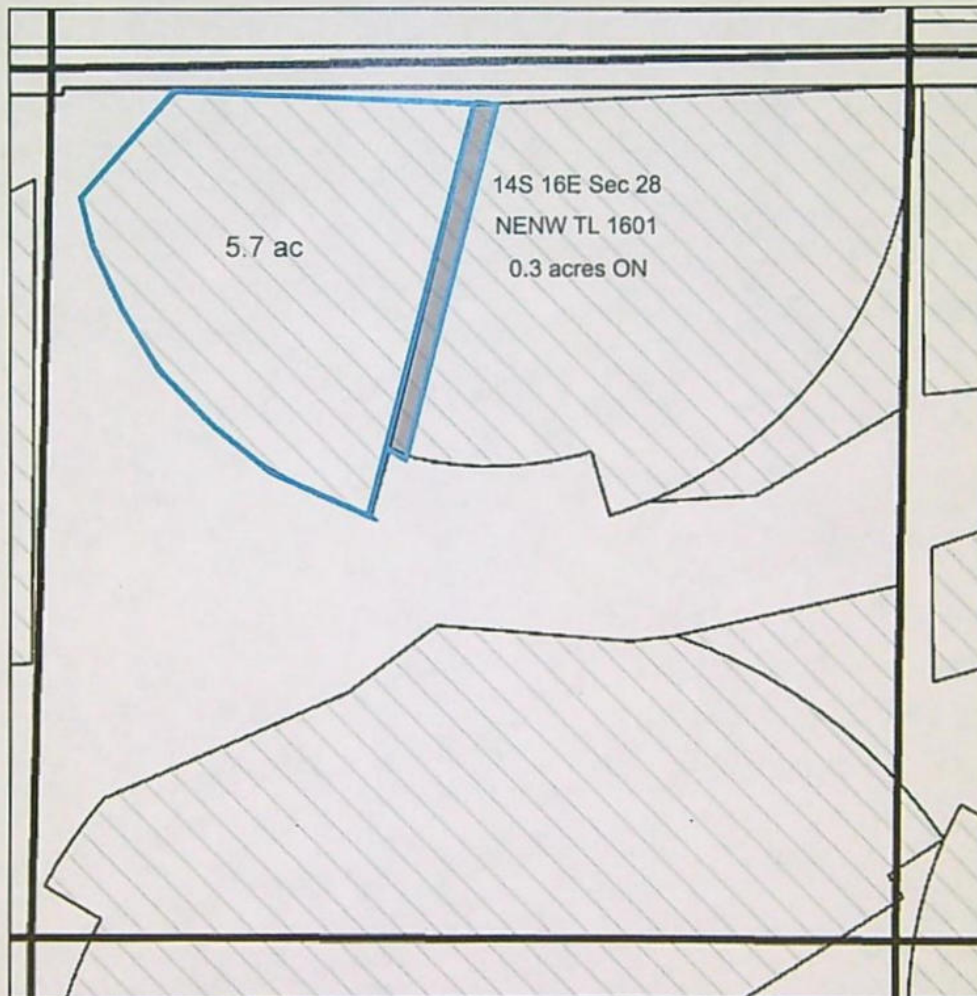
SUPERSEDED

NE Of The NW

E-RECEIVED
12/28/2022
OWRD



ON




Prepared:


1 inch equals 400 feet


District Internal Notice #:


Certificate #: 95949 IS - 95947 IS ☐


 Transfer ON


 Less than 5 acres

 Cert 82246 IR

 Cert 82247 IR

 Tax Lot

 Cert 82246 IR / 82247 IS

 Cert 82249 IS

 QQ



Permanent Transfer

Debaca Land and Cattle LLC

Acres: 0.3 acres ON

Crook County

T 14S

R 16E

Sec.28

Tax Lot 1601

NE Of The NW

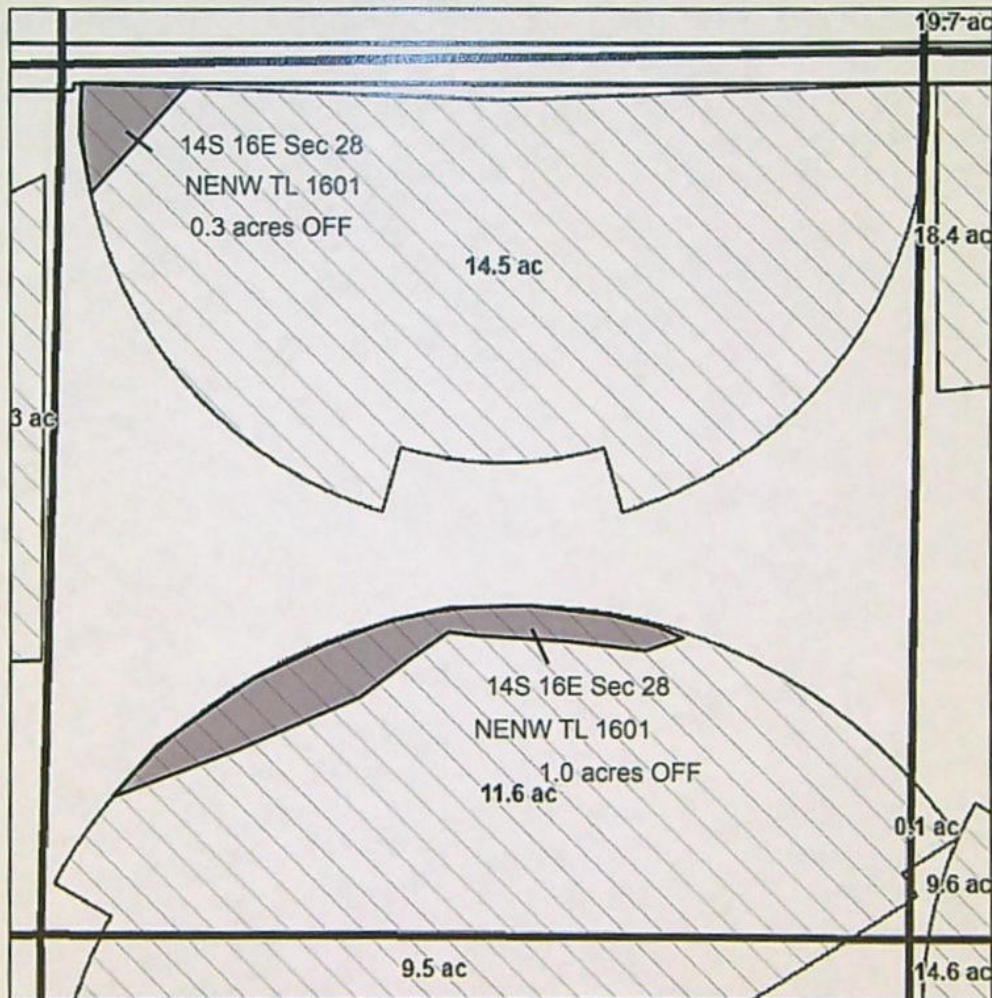
RECEIVED

SUPERSEDED SEP 15 2022



OWRD

OFF



Prepared:

1 inch equals 400 feet

District Internal Notice #: 6-22

Certificate #: 82246 IR

Transfer

Less than 5 acres

Cert 82246 IR

Cert 82247 IR

Tax Lot

Cert 82246 IR / 82247 IS

Cert 82249 IS

QQ



Permanent Transfer

Debaca Land and Cattle LLC

Acres: 1.3 acres OFF

RECEIVED

SEP 15 2022

OWRD

SUPERSEDED

- Certificate Number or other identifying number: 82246

Provided the district filed notice of a change in place of use pursuant to OAR 690-385-4100, reference the District Internal Notice Number (DINN) used to describe the change(s) to be made permanent by this transfer.

Government lot (GOV'T LOT) and donation land claim numbers (DLC) must be included in the tables below only if the information is reflected on the existing water right.

TABLE I. – AUTHORIZED PLACE OF USE												
POD# or POA#	PRIORITY DATE	USE	LEGAL DESCRIPTION						ACRES	USER NAME	DINN	
			TWP	RNG	SEC	QQ	DLC	GOV'T LOT				TAX LOT
54	1916	IR	14 S	16 E	27	NE NE			100	0.6	Travis Severance	1-22
54	1916	IR	14 S	16 E	27	SE NE			100	2.4	Travis Severance	1-22
54	1916	IR	14 S	16 E	36	NW SE			303	1.0	Ron Sproat	2-22
54	1916	IR	14 S	16 E	36	SW NE			102	2.5	Ron Sproat	2-22
54	1916	IR	14 S	16 E	26	NW SW			215	1.2	Scott Davis	3-22
54	1916	IR	14 S	16 E	26	SW NW			215	0.6	Scott Davis	3-22
54	1916	IR	14 S	16 E	25	NW NE			102	2.7	Lee Dunn	4-22
54	1916	IR	14 S	16 E	25	NE NE			102	0.7	Lee Dunn	4-22
54	1916	IR	14 S	16 E	21	NW SE			103	4.9	Debaca Land and Cattle LLC	6-22
54	1916	IR	14 S	16 E	22	NW SW			700	0.7	Debaca Land and Cattle LLC	6-22
54	1916	IR	14 S	16 E	22	NE SW			700	8.9	Debaca Land and Cattle LLC	6-22
54	1916	IR	14 S	16 E	22	SE SW			700	1.5	Debaca Land and Cattle LLC	6-22
54	1916	IR	14 S	16 E	28	NE NW			1601	1.3	Debaca Land and Cattle LLC	6-22
54	1916	IR	14 S	16 E	28	NW			1601	1.0	Debaca Land and Cattle LLC	6-22

						NE				SUPERSEDED	
									TOTAL:	30.0	

RECEIVED

OWRD

RECEIVED

SEP 15 2022

OWRD

SUPERSEDED

Certificate Number or other identifying number: 82246

TABLE II. - PROPOSED PLACE OF USE												
POD / POA #	PRIORITY DATE	USE	LEGAL DESCRIPTION							ACRES	USER NAME	DINN
			TWP	RNG	SEC	QQ	DLC	GOV'T LOT	TAX LOT			
54	1916	IR	14 S	16 E	27	NW NE			100	0.6	Travis Severance	1-22
54	1916	IR	14 S	16 E	27	NE NE			100	2.4	Travis Severance	1-22
54	1916	IR	14 S	16 E	36	SW NE			102	3.5	Ron Sproat	2-22
54	1916	IR	14 S	16 E	26	SW NW			215	1.8	Scott Davis	3-22
54	1916	IR	14 S	16 E	25	NW NE			102	3.1	Lee Dunn	4-22
54	1916	IR	14 S	16 E	25	NE NE			102	0.3	Lee Dunn	4-22
54	1916	IR	14 S	16 E	28	NW NW			1601	10.9	Debaca Land and Cattle LLC	6-22
54	1916	IR	14 S	16 E	28	NE NW			1601	2.0	Debaca Land and Cattle LLC	6-22
54	1916	IR	14 S	16 E	28	NW NE			1601	1.8	Debaca Land and Cattle LLC	6-22
54	1916	IR	14 S	16 E	28	SW NE			1601	0.5	Debaca Land and Cattle LLC	6-22
54	1916	IR	14 S	16 E	28	NW SW			1601	3.1	Debaca Land and Cattle LLC	6-22

[illegible]

QNRD

SEP 15 2022

SEP 15 2000
SUPERSEDED
ORD

- Government lot (GOV'T LOT) and donation land claim numbers (DLC) must be included in the tables below **only** if the information is reflected on the existing water right.

revised - 2/1/2010