

T-13796

Regular

T-13796

RA

Name Driscoll Family TrustAddress 46673 Hwy 26
Dayville, OR 97825
deannedriscoll1@gmail.comChange in APOADate Filed 7-29-2021Initial notice date 8-31-2021DPD issued date 1-27-2022PD issued date 3/21/2022PD notice date 3/22/2022Date of FO 5/11/2022 Vol 125 Page 78-81C-Date 10/01/2023COBU due date 10/01/2024

COBU Received date

Certificate issued 11-12-2023 98098 issued

DESCRIPTION OF WATER RIGHT(S)

Name of Stream A WellTrib. of John Day BasinUse IR ; IS ; AQ County Grant

Quantity of water (CFS) _____ No. of Acres _____

Name of ditch _____

App# G-11755 Per # G-11477 Cert # 81448 PR Date 2/15/1991

App# _____ Per # _____ Cert # _____ PR Date _____

App# _____ Per # _____ Cert # _____ PR Date _____

App# _____ Per # _____ Cert # _____ PR Date _____

App# _____ Per # _____ Cert # _____ PR Date _____

FEES PAID

Date	Amount	Receipt #
<u>8-10-2021</u>	<u>\$270.00</u>	<u>136018</u>
<u>7-29-2021</u>	<u>1570.00</u>	<u>136008</u>
<u>7-29-2021</u>	<u>125.00</u>	<u>136003</u>
<u>9-9-2021</u>	<u>\$930.62</u>	<u>136374</u>
<u>9-20-2021</u>	<u>\$3,360.00</u>	<u>136442</u>
<u>5-31-2024</u>	<u>\$230.00</u>	<u>143018</u>
<u>6-13-2024</u>	<u>125.00</u>	<u>143094</u>

FEES REFUNDED

Date	Amount	Receipt #

Assignments: _____

Irrigation District _____

Agent Deanne Driscoll - deannedriscoll1@gmail.com

CWRE _____

CC's list Grant County☐ - Oversized map - Location _____

RA Mailing List for Certificate

Scheduled Mailing Date:

Application: T-13796

Certificate: 98098 (cf-81448)

Water Right Holder:

Copies Mailed	
by: <u>TM</u>	(STAFF)
on: <u>11.12.2024</u>	(DATE)

DRISCOLL FAMILY TRUST
AGENT: DEANNE DRISCOLL
46673 HWY 26
DAYVILLE OR 97825

Copies of Final Certificate to be sent to:

1. Watermaster District 4 (include copy of map)
2. Water Availability
3. Vault
4. File

Is the Permit Holder(s) of record currently identified as a landowner of any tax lots involved as confirmed by the County records?

YES - Map Taxlot 13S2700300 owned by Daniel and Deanne Driscoll, Trustees per GRANT County Assessor – same address

Other persons to receive copies: (include map):

1. Robert Bogett, CWRE, 217 North Canyon Blvd, John Day OR 97845

Record Marking(s):

1. Original Application# G-11755
2. Old Certificate# 81448



Oregon

Tina Kotek, Governor

Water Resources Department

North Mall Office Building

725 Summer St NE, Suite A

Salem, OR 97301

Phone 503 986-0900

Fax 503 986-0904

www.oregon.gov/owrd

Date Mailed: NOV 12 2024

NOTICE OF CERTIFICATE ISSUANCE

Attached is a certificate that confirms the water rights established under the terms of a transfer order issued by this Department.

This certificate is an order in order than a contested case. This order is subject to judicial review under ORS 183.482. Any petition for judicial review must be filed within the 60-day time period specified by ORS 183.482. Pursuant to ORS 183.482, ORS 536.075 and OAR 137-003-0675, you may petition for judicial review and petition the Director for reconsideration of this order. A petition for reconsideration may be granted or denied by the Director, and if no action is taken within 60 days following the date the petition was filed, the petition shall be deemed denied.

This statement of judicial review rights is required under ORS 536.075 it does not alter or add to existing review rights or create review rights that are not otherwise provided by law.

The water must be controlled and not wasted. To change the location of the point of diversion, the character of use, or the location of use requires the advance approval of the Water Resources Director.

If you have any questions, please contact Kerry Kavanagh at 503-979-3208.

STATE OF OREGON

COUNTY OF GRANT

CERTIFICATE OF WATER RIGHT

THIS CERTIFICATE ISSUED TO

DRISCOLL FAMILY TRUST
46673 HWY 26
DAYVILLE OR 97825

confirms the right to the use of water perfected under the terms of Permits G-11203 and G-11477. The amount of water used to which this right is entitled is limited to the amount used beneficially, and shall not exceed the amount specified, or its equivalent in the case of rotation, measured at the well(s). The specific limits and conditions of the use are listed below.

SOURCE OF WATER: WELL 4 AND WELL 5 IN JOHN DAY RIVER BASIN

PURPOSE OR USE: IRRIGATION OF 44.1 ACRES

MAXIMUM RATE: 247 GALLONS PER MINUTE (GPM)

DATE OF PRIORITY: FEBRUARY 15, 1991

The wells are located as follows:

Twp	Rng	Mer	Sec	Q-Q	Measured Distances
13 S	27 E	WM	3	SW NE	WELL 4 (ORIGINAL) - 400 FEET NORTH AND 2220 FEET WEST FROM E1/4 CORNER, SECTION 3
13 S	27 E	WM	3	SW NE	WELL 5 (ADDITIONAL) - 380 FEET NORTH AND 2230 FEET WEST FROM E1/4 CORNER, SECTION 3

The amount of water used for irrigation, together with the amount secured under any other right existing for the same lands, is limited to ONE-EIGHTIETH of one cubic foot per second per acre, or its equivalent for each acre irrigated and shall be further limited to a diversion of not to exceed 3.0 acre-feet per acre for each acre irrigated during the irrigation season of each year.

The use shall conform to such reasonable rotation system as may be ordered by the proper state officer.

A description of the place of use to which this right is appurtenant is as follows:

Twp	Rng	Mer	Sec	Q-Q	Acres
13 S	27 E	WM	3	SW NE	16.0
13 S	27 E	WM	3	SE NW	23.9
13 S	27 E	WM	3	NE SW	2.6
13 S	27 E	WM	3	NW SE	1.6

Water use measurement conditions:

NOTICE OF RIGHT TO PETITION FOR RECONSIDERATION OR JUDICIAL REVIEW

This is an order in other than a contested case. This order is subject to judicial review under ORS 183.482. Any petition for judicial review must be filed within the 60-day time period specified by ORS 183.482. Pursuant to ORS 183.482, ORS 536.075 and OAR 137-003-0675, you may petition for judicial review and petition the Director for reconsideration of this order. A petition for reconsideration may be granted or denied by the Director, and if no action is taken within 60 days following the date the petition was filed, the petition shall be deemed denied.

- A. The water user shall maintain the totalizing flow meter or other suitable measuring device as approved by the Director in good working order at each point of appropriation (new).
- B. The water user shall allow the Watermaster access to the meters or measuring devices; provided however, where the meters or measuring devices are located within a private structure, the Watermaster shall request access upon reasonable notice.


The quantity of water diverted at the additional point of appropriation (Well 5), together with that diverted at the original point of appropriation (Well 4), shall not exceed the quantity of water lawfully available at the original point of appropriation (Well 4).

Water shall be acquired from the same aquifer (water source) as the original point of appropriation.

The right to the use of the water for the above purpose is restricted to beneficial use on the lands or place of use described.

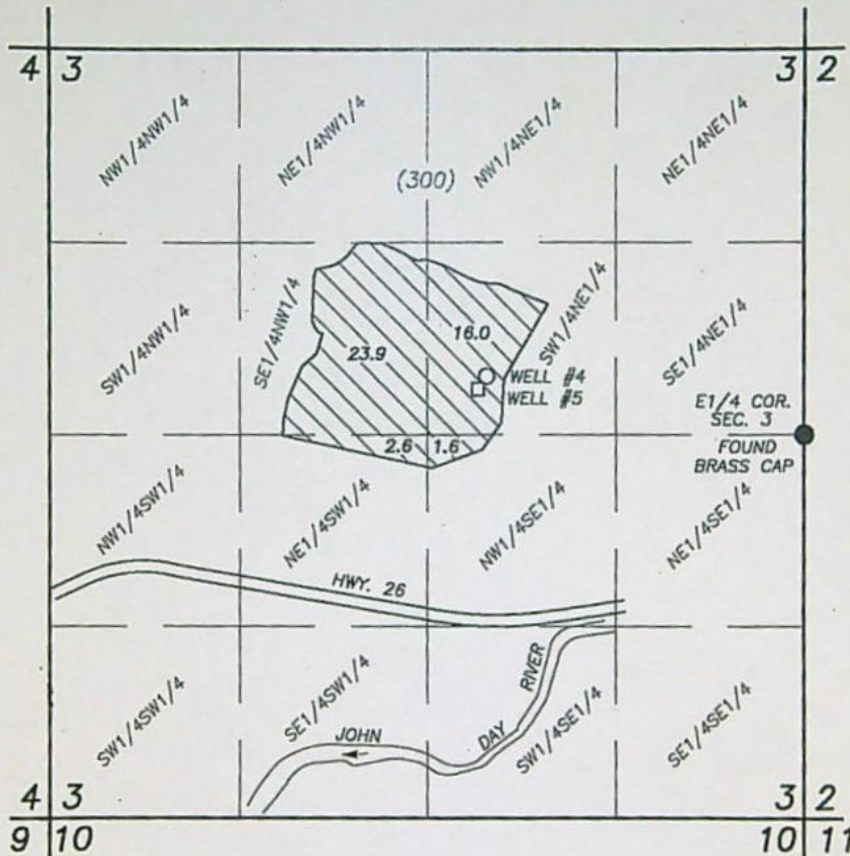
This certificate is issued to confirm a change in an additional point of appropriation approved by an order of the Water Resources Director entered MAY 11, 2022, at Special Order Volume 125, Page 78, approving Transfer Application T-13796, and together with Certificate 96119, supersedes Certificate 81448, State Record of Water Right Certificates.

Issued NOV 12 2024



Dwight French
Water Right Services Division Administrator, for
Ivan Gall, Director
Oregon Water Resources Department

SECTION 3, T.13S., R.27E., W.M.
CLAIM OF BENEFICIAL USE MAP
UNDER T-13796
FOR
DRISCOLL FAMILY TRUST



SCALE: 1" = 1320'

○ AUTHORIZED POA: WELL #4: 400' NORTH & 2220' WEST OF E1/4 COR. SEC. 3

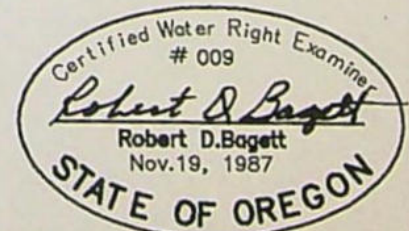
□ APOA: WELL #5: 380' NORTH & 2230' WEST OF E1/4 COR. SEC. 3
FLOW METER BEARS NORTH, 2 FT.

▨ PRIMARY USE PRIORITY DATE 1991

() TAX LOT NO.

Received
MAY 31 2024
OWRD

PREPARED BY:
ROBERT D. BAGETT, PLS, CWRE
217 N. CANYON BLVD.
JOHN DAY, OREGON
(541) 620-0717
(541) 575-1251
MAY 10, 2024



DISCLAIMER: THIS MAP IS NOT INTENDED TO PROVIDE LEGAL DIMENSIONS OR LOCATIONS OF PROPERTY OWNERSHIP LINES.

RENEWS 12/31/2025



Oregon

Tina Kotek, Governor

Water Resources Department

725 Summer St NE, Suite A

Salem, OR 97301

(503) 986-0900

www.oregon.gov/owrd

June 3, 2024

Driscoll Family Trust
46673 Hwy 26
Dayville, OR 97825

On May 31, 2024, the Water Resources Department received the Claim of Beneficial Use (COBU) for the following file:

T-13796

The COBU included a report and map. In the future the Department will review your submittal. At that time we will review these items and provide a final certificate, proposed certificate, or a request for additional information.

If you are interested in having your COBU reviewed sooner, you may pay to have your file processed immediately, using the Reimbursement Authority program, which is described at: <https://www.oregon.gov/owrd/programs/WaterRights/RA/Pages/default.aspx>

Customer Service phone: (503) 986-0900

Enclosed is your receipt for the \$230.00 COBU recording fee.

If you sell the property, please contact the Department, or have the new owners contact the Department about the need to file an assignment.

Cc: file T-13796

Checklist for Claims of Beneficial Use Received at CSG Counter

Application #:	WRD Reviewer: Corie
Transfer #: T-13796	
Date Received: 5/31/2024	
CWRE Name: Robert Bagett	
Priority Date (s): 2/15/1991	

Fees Required:

- ☐ YES ☐ NO ☐ A fee of \$230 must accompany this form for permits with priority dates of July 9, 1987, or later.
- ☒ YES ☐ NO ☐ A fee of \$230 must accompany this form for any transfers including a water right with a priority date of July 9, 1987, or later.
- Example – A transfer involves 5 rights and one of the rights has a priority date of July 9, 1987, or later, the fee is required.

Fill in App or Transfer Number

Map Review:

- ☒ Map on polyester film (OAR 690-014-0170(1) & 310-0050(1)(b))
- ☒ Application & permit #; or transfer # (OAR 690-014-0100(1))
- ☒ Disclaimer (OAR 690-014-0170(5))
- ☒ North arrow (OAR 690-310-0050(2)(c))
- ☒ CWRE stamp and signature (OAR 690-014 & 310-0050)
- ☒ Appropriate scale (1" = 1320', 1" = 400', or the original full-size scale of the county assessor map) (014 & 310)
- ☒ Township, range, section, and tax lot numbers (OAR 690-310-0050(4))

Report Review:

- ☒ On form provided by the Department (OAR 690-014-0100(1))
- ☒ Application & permit #; or transfer # (OAR 690-014)
- ☒ Ownership information (OAR 690-014)
- ☒ Date of survey (OAR 690-014)
- ☒ Person interviewed (OAR 690-014)
- ☒ County (OAR 690-014)
- ☒ CWRE stamp and signature (OAR 690-014-0100)
- ☒ Signature(s) of all permittee of transfer holder (OAR 690-014-0100)

MONEY SLIP	
DATE:	RECEIPT #:
RECEIVED FROM:	APPLICATOR:
CASH CHECK # OTHER IDENTIFY:	TOTAL FEES \$:
0100 TRANSFER 0110 BASIC CLAIM ADT:	
0407 COPIES OTHER IDENTIFY:	
0303 Abstract Lines 0304 Water Right Map 0305 Claim Value:	
0100 TRANSFER 0110 BASIC CLAIM ADT:	
0407 MISCELLANEOUS 0408 COPY & TIME FEES 0409 RESEARCH FEES 0410 BASIC REVENUE IDENTIFY 0411 DEPOSIT LIME IDENTIFY 0412 EXTENSION OF TIME:	4611
0201 WATER RIGHTS 0202 SURFACE WATER 0203 GROUND WATER 0204 TRANSFER:	0202 0203 0204
0201 WELL CONSTRUCTION 0202 WELL DRILL CONSTRUCTION 0203 LANDSCAPE PERMIT 0204 OTHER IDENTIFY:	0202 0203 0204
0407 TRANSFER 0408 BASIC IDENTIFY:	0407 0408
0203 POWER LICENSE FEE (PUMP) 0204 HYDRO LICENSE FEE (PUMP):	0203 0204
HYDRO APPLICATION:	
SPECIAL INSTRUCTIONS:	

☐ RETURN TO APPLICANT - LETTER ATTACHED

Groundwater File Review:

- ☐ Pump Test not required (Priority Date prior to December 20, 1988) *If no, include pump test flyer w/acknowledgment letter
- ☐ Pump Test required (Priority Date on or after December 20, 1988)
- ☐ Pump Test submitted
- ☐ Pump Test not submitted

**STATE OF OREGON
WATER RESOURCES DEPARTMENT**

725 Summer St. N.E. Ste. A
SALEM, OR 97301-4172

(503) 986-0900 / (503) 986-0904 (fax)

RECEIPT # **143018**

INVOICE # _____

RECEIVED FROM: Deanne M Driscoll;
BY: Prairie Springs Fish Farm

APPLICATION	
PERMIT	
TRANSFER	<u>T-13796</u>

CASH: ☐ CHECK: # 1751 OTHER: (IDENTIFY) ☐

TOTAL REC'D \$ 230.00

1083 TREASURY 4170 WRD MISC CASH ACCT

0407 COPIES \$ _____
OTHER: (IDENTIFY) \$ _____

0243 I/S Lease _____ 0244 Muni Water Mgmt. Plan _____ 0245 Cons. Water _____

4270 WRD OPERATING ACCT

MISCELLANEOUS

0407 COPY & TAPE FEES \$ _____
0410 RESEARCH FEES \$ _____
0408 MISC REVENUE: (IDENTIFY) \$ _____
TC162 DEPOSIT LIAB. (IDENTIFY) \$ _____
0240 EXTENSION OF TIME \$ _____

WATER RIGHTS:

0201 SURFACE WATER	EXAM FEE \$ _____	0202 RECORD FEE \$ _____
0203 GROUND WATER	EXAM FEE \$ _____	0204 RECORD FEE \$ _____
0205 TRANSFER	EXAM FEE \$ _____	

WELL CONSTRUCTION

0218 WELL DRILL CONSTRUCTOR	EXAM FEE \$ _____	0219 LICENSE FEE \$ _____
LANDOWNER'S PERMIT		0220 LICENSE FEE \$ _____

0200 OTHER (IDENTIFY) C013u \$ 230.00

0536 TREASURY 0437 WELL CONST. START FEE

0211 WELL CONST START FEE \$ _____ CARD# _____
0210 MONITORING WELLS \$ _____ CARD# _____

OTHER (IDENTIFY) _____

0607 TREASURY 0467 HYDRO ACTIVITY LIC NUMBER

0233 POWER LICENSE FEE (FW/WRD) \$ _____
0231 HYDRO LICENSE FEE (FW/WRD) \$ _____
HYDRO APPLICATION \$ _____

TREASURY OTHER / RDX

FUND _____ TITLE _____
OBJ. CODE _____ VENDOR # _____
DESCRIPTION \$ _____

RECEIPT: **143018**

DATED: 5-31-24 BY: [Signature]

**CLAIM OF
BENEFICIAL USE
for Transfer New or Additional
POA Only**



Oregon Water Resources Department
725 Summer Street NE, Suite A
Salem, Oregon 97301-1266
(503) 986-0900
www.oregon.gov/OWRD

A fee of \$230 must accompany this form for any Transfer final orders including a water right with a priority date of July 9, 1987, or later.

Example – A transfer involves 5 rights and one of the rights has a priority date of July 9, 1987, or later, the fee is required.

A separate form shall be completed for each transfer.

This form is subject to revision. **Begin each new claim** by checking for a new version of this form at:
<https://www.oregon.gov/OWRD/Forms/Pages/default.aspx>

The completion of this form is required by OAR 690-014-0100(1) and 690-014-0110(4).

Please type or print in dark ink. If this form is found to contain errors or omissions, it may be returned to you. **Every item must have a response.** If any requested information does not apply to the claim, insert "NA." **Do not delete or alter any section of this form unless directed by the form.** The Department may require the submittal of additional information from any water user or authorized agent.

"Section 8" of this form is intended to aid in the completion of this form and should not be submitted.\

A claim of beneficial use includes both this report and a map. If the map is being mailed separately from this form, please include a note with this form indicating such.

If you have questions regarding the completion of this form, please call 503-979-9103.

The Department has a program that allows it to enter into a voluntary agreement with an applicant for expedited services. Under such an agreement, the applicant pays the cost to hire additional staff that would not otherwise be available. This program means a certificate may be issued in about a month. For more information on this program see:

<https://www.oregon.gov/OWRD/programs/WaterRights/RA/Pages/default.aspx>

**SECTION 1
GENERAL INFORMATION**

**Received
MAY 31 2024**

Type of Authorized Change

OWRD

This Claim is being submitted for a transfer where the only authorized change was a change in point(s) of appropriation or additional point(s) of appropriation, or a combination of both. **YES NO**
If additional changes were authorized, you will need to select a different form.

1. File Information

APPLICATION #

T-13796**2. Property Owner (current owner information)**

APPLICANT/BUSINESS NAME Driscoll Family Trust		PHONE NO. 541-620-4156	ADDITIONAL CONTACT NO.
ADDRESS 46673 Hwy 26			
CITY Dayville	STATE OR	ZIP 97825	E-MAIL Deannedriscoll1@gmail.com

If the current property owner is not the transfer holder of record, it is recommended that an assignment be filed with the Department. ***Each transfer holder of record must sign this form.***

3. Transfer holder of record (this may, or may not, be the current property owner)

TRANSFER HOLDER OF RECORD Driscoll Family Trust		
ADDRESS 46673 Hwy 26		
CITY Dayville	STATE OR	ZIP 97825

4. Date of Site Inspection:**May 10, 2024****5. Person(s) interviewed and description of their association with the project:**

NAME	DATE	ASSOCIATION WITH THE PROJECT
Deanne Driscoll	May 10, 2024	Trustee & Operator

6. County:**Grant****7. If any property described in the place of use of the transfer final order is excluded from this report, identify the owner of record for that property (ORS 537.230(5)):**


OWNER OF RECORD NA		
ADDRESS		
CITY	STATE	ZIP

Add additional tables for owners of record as needed

SECTION 2 SIGNATURES

CWRE Statement, Seal and Signature

The facts contained in this Claim of Beneficial Use are true and correct to the best of my knowledge.



CWRE NAME Robert D. Baggett	PHONE NO. 541-620-0717	ADDITIONAL CONTACT NO. 541-575-1251
ADDRESS 217 North Canyon Blvd		
CITY John Day	STATE OR	ZIP 97845
E-MAIL bobbagett@gmail.com		

Transfer Holder of Record Signature or Acknowledgement

Each transfer holder of record must sign this form in the space provided below.

The facts contained in this Claim of Beneficial Use are true and correct to the best of my knowledge. I request that the Department issue a water right certificate.

SIGNATURE	PRINT OR TYPE NAME	TITLE	DATE
	Deanne Driscoll	Trustee	5/24/24

Received
MAY 31 2024

OWRD

SECTION 3 CLAIM DESCRIPTION

Note: The Claim only needs to describe the new or additional point(s) of appropriation. This Claim does not need to provide information for the original point(s) of appropriation unless the original point of appropriation is either a new or additional point of appropriation on another right involved in this transfer.

1. New or additional point of appropriation name or number:

POINT OF APPROPRIATION (POA) NAME OR NUMBER (CORRESPOND TO MAP)	WELL LOG ID # FOR ALL WORK PERFORMED ON THE WELL (IF APPLICABLE)	WELL TAG # (IF APPLICABLE)	SOURCE (IF LISTED IN TRANSFER FINAL ORDER)
Well #5	Gran 51522	147334	Well 4 in John Day River Basin

Attach each well log available for the well (include the log for the original well and any subsequent alterations, reconstructions, or deepenings)

If well logs are available, items A and B below can be deleted

2. Variations:

Was the use developed differently from what was authorized by the transfer final order, or extension final? **NO**

If yes, describe below.

(e.g. "The order allowed three new/additional points of appropriation. The water user only developed one of the points.")

3. Claim Summary:

NEW OR ADDITIONAL POA NAME OR #	MAXIMUM RATE AUTHORIZED	CALCULATED THEORETICAL RATE BASED ON SYSTEM	AMOUNT OF WATER MEASURED
Well #5	247 gpm From Well #4	0.73 cfs = 327 gpm	NA

Received
MAY 31 2024
OWRD

SECTION 4
SYSTEM DESCRIPTION

Are there multiple new or additional Points of Appropriation (POA)?

NO

If "YES" you will need to copy and complete a separate Section 4.

POA Name or Number this section describes (only needed if there is more than one):

A. POA System Information

Provide the following information concerning the point of appropriation. Information provided must describe the equipment used to appropriate water from the point of appropriation.

1. Pump Information

MANUFACTURER	MODEL	SERIAL NUMBER	TYPE (CENTRIFUGAL, TURBINE OR SUBMERSIBLE)	INTAKE SIZE	DISCHARGE SIZE
Grundfos			Submersible	4"	4"

2. Motor Information

MANUFACTURER	HORSEPOWER
Grundfos	20

3. Theoretical Pump Capacity

HORSEPOWER	OPERATING PSI	LIFT FROM SOURCE TO PUMP *If a well, the water level during pumping	LIFT FROM PUMP TO PLACE OF USE	TOTAL PUMP OUTPUT (IN CFS)
20	30	126 ft.	-10 ft.	0.73 cfs

4. Provide pump calculations:

See attached Exhibit A.

5. Measured Pump Capacity (using meter if meter was present and system was operating)

INITIAL METER READING	ENDING METER READING	DURATION OF TIME OBSERVED	TOTAL PUMP OUTPUT (IN CFS)
NA	System not in operation	on the day	of my inspection.

Reminder: For pump calculations use the reference information at the end of this document.

Received
MAY 31 2024
OWRD

B. Groundwater Source Information (Well and Sump)

3. Is the appropriation from a dug well (sump)?

NO

If "NO", items 4 through 6 relating to this section may be deleted.

Reminder: Construction standards for sumps can be found in OAR 690-210-0400.

C. Additional notes or comments related to the system:

None.

Received
MAY 31 2024
OWRD

SECTION 5
CONDITIONS

OWRD

All conditions contained in the transfer final order, or any extension final order shall be addressed. Reports that do not address all performance related conditions will be returned.

1. Time Limits:

Describe how the water user has complied with each of the development timelines established in the transfer final order and any extensions of time issued for the transfer:

	DATE FROM TRANSFER	DATE THE NEW AND/OR ADDITIONAL POA(S) WERE READY FOR USE *THIS DATE MUST FALL BETWEEN THE "ISSUANCE DATE" AND THE "COMPLETENESS DATE"
ISSUANCE DATE	May 11, 2022	
COMPLETENESS DATE FROM ORDER (C)	October 1, 2023	September 15, 2023

* MUST BE WITHIN PERIOD BETWEEN TRANSFER FINAL ORDER, OR ANY EXTENSION FINAL ORDER ISSUANCE AND THE DATE TO COMPLETE THE CHANGE

2. Is there an extension final order(s)?

NO

If "NO", you may delete the following table.

3. Measurement Conditions:

- a. Does the transfer final order, or any extension final order require the installation of a meter or other approved measuring device?

YES

If "NO", items b through f relating to this section may be deleted.

Reminder: If a meter or approved measuring device was required, the COBU map must indicate the location of the device in relation to the point of appropriation.

- b. Has a meter been installed?

YES

c. Meter Information

POA NAME OR #	MANUFACTURER	SERIAL #	CONDITION (WORKING OR NOT)	CURRENT METER READING	DATE INSTALLED
Well #5	Glotech	GEM	Working	32421.34	May, 2022
		2204018			

If a meter has been installed, items d through f relating to this section may be deleted.

4. Recording and reporting conditions

- a. Is the water user required to report the water use to the Department?

NO

If "NO", item b relating to this section may be deleted.

5. Other conditions required by the transfer final order or extension final order:

- a. Were there special well construction standards?

NO

- b. Was submittal of a ground water monitoring plan required?

NO

c. Other conditions?

NO

If "YES" to any of the above, identify the condition and describe the water user's actions to comply with the condition(s):

NA

SECTION 6 ATTACHMENTS

Provide a list of any additional documents you are attaching to this report:

ATTACHMENT NAME	DESCRIPTION
Exhibit A	Pump Capacity Calculations.
Exhibit B	Well #4 - Well Log
Exhibit C	Well #5 - Well Log

SECTION 7 CLAIM OF BENEFICIAL USE MAP

The Claim of Beneficial Use Map must be submitted with this claim. Claims submitted without the Claim of Beneficial Use map will be returned. The map shall be submitted on polyester film at a scale of 1" = 1320 feet, 1" = 400 feet, or the original full-size scale of the county assessor map for the location.

For the purpose of this Claim, the map identifying the location of the place of use does not require a new survey. The location of the place of use identified on the Claim map should be based on the original right of record at the time the transfer final order was issued. In transfers approved for additional points of appropriation, the original points must be identified the map based on the original right of record at the time the transfer final order was issued.

Provide a general description of the survey method used to prepare the map. Examples of possible methods include, but are not limited to, a traverse survey, GPS, or the use of aerial photos. If the basis of the survey is an aerial photo, provide the source, date, series and the aerial photo identification number.

EDM traverse from E1/4 corner of Section 3 to Well #4;
thence direct tie with compass and steel tape 25 feet to Well #5.

Received

MAY 31 2024

OWRD

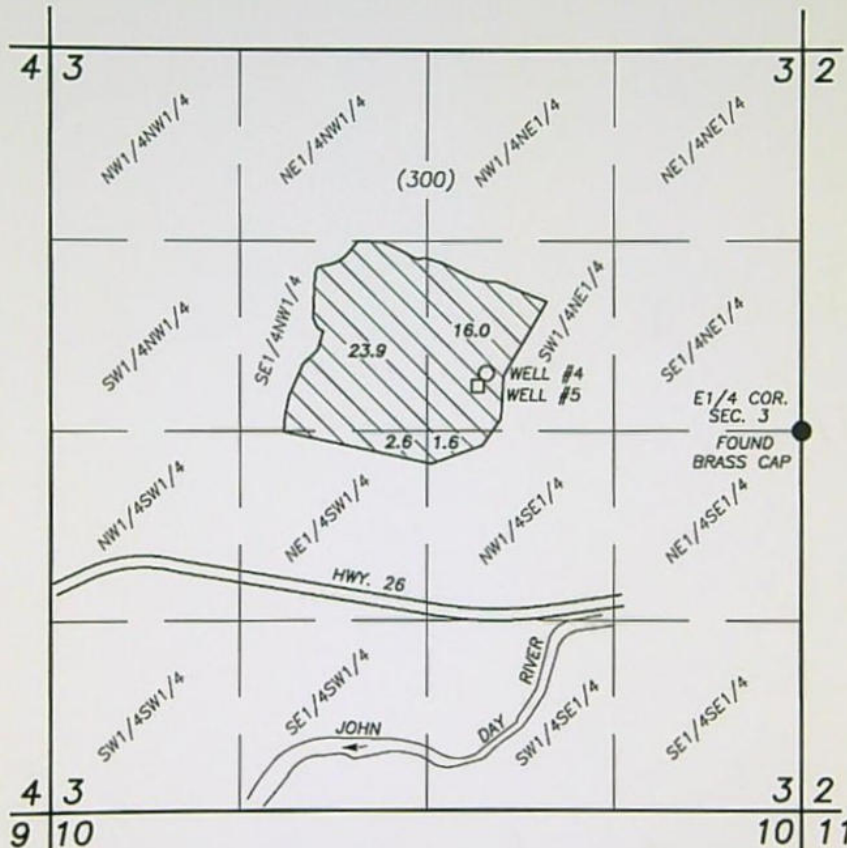
Map Checklist

Please be sure that the map you submit includes ALL the items listed below.

(Reminder: Incomplete maps and/or claims may be returned.)


- X Map on polyester film
- X Appropriate scale (1" = 400 feet, 1" = 1320 feet, or the original full-size scale of the county assessor map)
- X Township, Range, Section, Donation Land Claims, and Government Lots
- X If irrigation, number of acres irrigated within each projected Donation Land Claims, Government Lots, Quarter-Quarters
- NA Locations of fish screens and/or fish by-pass devices in relationship to point of diversion
- X Locations of meters and/or measuring devices in relationship to point of diversion or appropriation
- NA Conveyance structures illustrated (pumps, reservoirs, pipelines, ditches, etc.) ***Not required for this type of Claim of Beneficial Use**
- X Point(s) of diversion or appropriation (illustrated and coordinates)
- X Tax lot boundaries and numbers
- NA Source illustrated if surface water
- X Disclaimer ("This map is not intended to provide legal dimensions or locations of property ownership lines")
- X Application and permit number or transfer number
- X North arrow
- X Legend
- X CWRE stamp and signature

SECTION 3, T.13S., R.27E., W.M.
CLAIM OF BENEFICIAL USE MAP
UNDER T-13796
FOR
DRISCOLL FAMILY TRUST



SCALE: 1" = 1320'

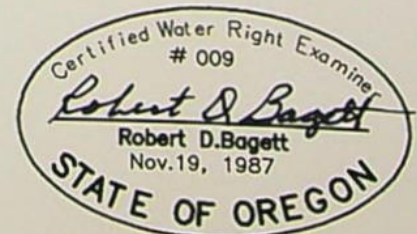
- AUTHORIZED POA: WELL #4: 400' NORTH & 2220' WEST OF E1/4 COR. SEC. 3
- APOA: WELL #5: 380' NORTH & 2230' WEST OF E1/4 COR. SEC. 3
FLOW METER BEARS NORTH, 2 FT.

 PRIMARY USE PRIORITY DATE 1991

() TAX LOT NO.

Received
MAY 31 2024
OWRD

PREPARED BY:
ROBERT D. BAGETT, PLS, CWRE
217 N. CANYON BLVD.
JOHN DAY, OREGON
(541) 620-0717
(541) 575-1251
MAY 10, 2024



DISCLAIMER: THIS MAP IS NOT INTENDED TO PROVIDE LEGAL DIMENSIONS OR LOCATIONS OF PROPERTY OWNERSHIP LINES.

RENEWS 12/31/2025

Pump Capacity Calculation Sheet

using Department designed formula:

$(hp)(\text{efficiency}) / (\text{lift} + \text{psi head}) = \text{capacity in cfs}$

Efficiency: 6.61

Centrifugal = 6.61

Turbine = 7.04

Data Entry (fill in underlined blanks)

HP = 20
Efficiency = 7.04
Lift = 116
PSI = 30

Results Calculated

$(hp)(\text{efficiency}) = 140.8$
Head based on psi = 76.2
Total dynamic head = 192.2
(head + lift)

Pump Capacity = 0.73 feet per second

Received
MAY 31 2024
OWRD

DRISCOLL FAMILY TRUST

SPECIAL ORDER VOL.125, PAGE 78

Well #5

Exhibit A

STATE OF OREGON

GRAN 50917

WATER SUPPLY WELL REPORT

(as required by ORS 537.765 & OAR 690-205-0210)

WELL LABEL # L 87525

START CARD # 190268

Instructions for completing this report are on the last page of this form.

(1) LAND OWNER Owner Well I.D. _____
 First Name DANIEL Last Name DRISCOLL
 Company _____
 Address 46673 Hwy 26
 City Dayville State Or Zip 97825

(2) TYPE OF WORK ☒ New Well ☐ Deepening ☐ Conversion
☐ Alteration (repair/recondition) ☐ Abandonment

(3) DRILL METHOD

☒ Rotary Air ☐ Rotary Mud ☐ Cable ☐ Auger ☐ Cable Mud
☐ Reverse Rotary ☐ Other _____

(4) PROPOSED USE

☒ Domestic ☐ Irrigation ☐ Community
☐ Industrial/Commercial ☐ Livestock ☐ Dewatering ☐ Injection
☐ Thermal ☐ Other _____

(5) BORE HOLE CONSTRUCTION Special Standard: ☐ Yes (attach copy)Depth of Completed Well 60' ft.

BORE HOLE			SEAL			Amount	Scks/lbs
Dia	From	To	Material	From	To		
10"	0	33	Bentonite	0	33	32	scks
6"	33	60					

How was seal placed: Method ☐ A ☐ B ☐ C ☐ D ☐ E☒ Other Pour

Backfill placed from _____ ft. to _____ ft. Material _____

Filter pack from _____ ft. to _____ ft. Material _____ Size _____

Explosives used: ☐ Yes Type _____ Amount _____

(6) CASING/LINER

Casing	Linr	Dia	+	From	To	Gauge	Steel	Plastic	Welded	Thrd
✓		6"	+	1'	39'	.250	✓		✓	
	✓	5"	-	22'	62'	.188	✓		✓	

Shoe ☐ Inside ☒ Outside ☐ Other Location of shoe(s) 39'Temporary casing ☐ Yes Diameter _____ From _____ To _____

(7) PERFORATIONS/SCREENS

Perforations Method Factory CUTS

Screens Type _____ Material _____

Perf	Scrn	Casing	Linr	Screen Dia	From	To	Screen/slot width	Slot length	# of slots	Tele/pipe size
✓		✓			40'	60'	44	4"	175	

(8) WELL TESTS: Minimum testing time is 1 hour

☐ Pump ☐ Bailer ☒ Air ☐ Flowing Artesian

Yield gal/min 40 Drawdown 45 Drill stem Pump depth 55 Duration (hr) 2

Temperature 57 °F Lab analysis ☐ Yes By _____Water quality concerns? ☐ Yes (describe below)

From	To	Description	Amount	Units

(9) LOCATION OF WELL (legal description)

County GRANT Twp 13 N or S Range 27 E or W W.M.Sec 3 NE 1/4 of the SW 1/4 Tax Lot 300

Tax Map Number _____ Lot _____

Lat _____ " or _____ DMS or DD

Long _____ " or _____ DMS or DD

Street Address of Well (or nearest address) Hwy 2646673

(10) STATIC WATER LEVEL

	Date	SWL (psi)	+	SWL (ft)
Existing Well/Predeepening				
Completed Well	<u>10-11-07</u>		-	<u>23</u>

Flowing Artesian? ☐ Yes Dry Hole? ☐ YesWATER BEARING ZONES Depth water was first found 41

SWL Date	From	To	Est Flow	SWL (psi)	+	SWL (ft)
<u>10-11-07</u>	<u>41</u>	<u>55</u>	<u>40</u>		-	<u>23</u>

(11) WELL LOG

Ground Elevation _____

Material	From	To
<u>tan ashy clay</u>	<u>0</u>	<u>6</u>
<u>clay with</u>		
<u>bedders</u>		
<u>light tan clay</u>	<u>6</u>	<u>21</u>
<u>hard hard ground</u>		
<u>tan clay hard</u>	<u>21</u>	<u>41</u>
<u>large gravel</u>	<u>41</u>	<u>55</u>
<u>water bearing</u>		
<u>tan clay hard</u>	<u>55</u>	<u>60</u>

Date Started 10-11-07 Completed 10-12-07

(unbonded) Water Well Constructor Certification

I certify that the work I performed on the construction, deepening, alteration, or abandonment of this well is in compliance with Oregon water supply well construction standards. Materials used and information reported above are true to the best of my knowledge and belief.

Received

License Number _____ Date _____

Signed _____

MAY 31 2024

(bonded) Water Well Constructor Certification

OWRD

I accept responsibility for the construction, deepening, alteration, or abandonment work performed on this well during the construction dates reported above. All work performed during this time is in compliance with Oregon water supply well construction standards. This report is true to the best of my knowledge and belief.

License Number 1606 Date 10-15-07Signed John Marcell

Contact Info. (optional)

WATER RESOURCES DEPT

ORIGINAL - WATER RESOURCES DEPT. ONE COPY FOR CONSTRUCTOR ONE COPY FOR CUSTOMER
 THIS REPORT MUST BE SUBMITTED TO THE WATER RESOURCES DEPARTMENT WITHIN 30 DAYS OF COMPLETION OF WORK 10/16/2006

WELL# 4 EXHIBIT B

STATE OF OREGON
WATER SUPPLY WELL REPORT

GRAN 51522

WELL I.D. LABEL# L 147334

START CARD # 1059444

ORIGINAL LOG #

(as required by ORS 537.545 & 537.765 and OAR 690-205-0210)

8/22/2023

(1) LAND OWNER

Owner Well I.D. _____

First Name _____

Last Name _____

Company DRISCOLL FAMILY TRUST

Address 44673 HWY 26

City DAYVILLE

State OR

Zip 97825

(2) TYPE OF WORK

☒ New Well ☐ Deepening ☐ Conversion
☐ Alteration (complete 2a & 10) ☐ Abandonment (complete 5a)

(2a) PRE-ALTERATION

Casing: Dia + From To Gauge Stl Plstc Wld Thrd
 Material From To Amt sacks/lbs
 Seal: _____

(3) DRILL METHOD

☒ Rotary Air ☐ Rotary Mud ☐ Cable ☐ Auger ☐ Cable Mud
☐ Reverse Rotary ☐ Other _____

(4) PROPOSED USE

☐ Domestic ☒ Irrigation ☐ Community
☐ Industrial/ Commercial ☐ Livestock ☐ Dewatering
☐ Thermal ☐ Injection ☐ Other _____

(5) BORE HOLE CONSTRUCTION

Special Standard ☐ (Attach copy)

Depth of Completed Well 145.00 ft.

BORE HOLE			SEAL				sacks/
Dia	From	To	Material	From	To	Amt	lbs
16	0	55	Bentonite	0	55	90	S
10	55	145			Calculated	90	
					Calculated		

Seal placement method ☐ A ☐ B ☐ C ☐ D ☐ E ☒ Other: POUR IN AND HYDRATE

Backfill placed from _____ ft. to _____ ft. Material _____

Filter pack from _____ ft. to _____ ft. Material _____ Size _____

Explosives used: ☐ Type _____ Amount _____

Seal Placement Begin Date 12/19/2022 Begin Time 10:00

(5a) ABANDONMENT USING UNHYDRATED BENTONITE

Proposed Amount _____

Actual Amount _____

(6) CASING/LINER

Casing	Liner	Dia	+	From	To	Gauge	Stl	Plstc	Wld	Thrd
<input checked="" type="checkbox"/>	<input checked="" type="checkbox"/>	10	<input checked="" type="checkbox"/>	2	55	.250	<input checked="" type="checkbox"/>	<input checked="" type="checkbox"/>	<input checked="" type="checkbox"/>	<input checked="" type="checkbox"/>
<input checked="" type="checkbox"/>	<input checked="" type="checkbox"/>	8	<input checked="" type="checkbox"/>	4.5	145	.188	<input checked="" type="checkbox"/>	<input checked="" type="checkbox"/>	<input checked="" type="checkbox"/>	<input checked="" type="checkbox"/>
<input checked="" type="checkbox"/>	<input checked="" type="checkbox"/>		<input checked="" type="checkbox"/>				<input checked="" type="checkbox"/>	<input checked="" type="checkbox"/>	<input checked="" type="checkbox"/>	<input checked="" type="checkbox"/>
<input checked="" type="checkbox"/>	<input checked="" type="checkbox"/>		<input checked="" type="checkbox"/>				<input checked="" type="checkbox"/>	<input checked="" type="checkbox"/>	<input checked="" type="checkbox"/>	<input checked="" type="checkbox"/>

Shoe ☐ Inside ☐ Outside ☐ Other Location of shoe(s) _____Temp casing ☐ Yes Dia _____ From + _____ To _____

(7) PERFORATIONS/SCREENS

Perforations Method HOLT ROLLER

Screens Type		Material					
Perf/	Casing/ Screen	Scm/slot	Slot	# of	Tele/		
Screen	Liner	Dia	From	To	width	length	slots
Perf	Liner	8	97	137	.25	1	1920

(8) WELL TESTS: Minimum testing time is 1 hour

☐ Pump ☐ Bailer ☒ Air ☐ Flowing Artesian

Yield gal/min	Drawdown	Drill stem/Pump depth	Duration (hr)
1300		140	2

Temperature 60 °F Lab analysis ☐ Yes By _____Water quality concerns? ☐ Yes (describe below) TDS amount 100 ppm

From	To	Description	Amount	Units

(9) LOCATION OF WELL (legal description)

County GRANT Twp 13.00 S N/S Range 27.00 E E/W WM

Sec 3 SW 1/4 of the NE 1/4 Tax Lot 300

Tax Map Number _____ Lot _____

Lat _____ " or 44.47046075 DMS or DD

Long _____ " or -119.45870346 DMS or DD

☒ Street address of well ☐ Nearest address

44673 HWY 26, DAYVILLE, OR 97825

(10) STATIC WATER LEVEL

	Date	SWL(psi)	+	SWL(ft)
Existing Well / Pre-Alteration				
Completed Well	12/29/2022			38

Flowing Artesian? ☐ Dry Hole? ☐

WATER BEARING ZONES

Depth water was first found 98.00

SWL Date From To Est Flow SWL(psi) + SWL(ft)

12/23/2022	98	145	1300		38

(11) WELL LOG

Ground Elevation _____

Material	From	To
BROKEN BASALT W/SANDY CLAY	0	41
BROWN BASALT CHOPPY HARD	41	98
BROKEN BROWN BASALT W/RED LAVA ROCK	98	132
BROKEN RED LAVA ROCK M/H	132	137
BROKEN BROWN BASALT W/RED LAVA ROCK	137	145

Received

MAY 31 2024

OWRD

Construction

Begin Date 12/15/2022 Begin Time 08:00 End Date 12/29/2022

(unbonded) Water Well Constructor Certification

I certify that the work I performed on the construction, deepening, alteration, or abandonment of this well is in compliance with Oregon water supply well construction standards. Materials used and information reported above are true to the best of my knowledge and belief.

License Number _____ Date _____

Signed _____

(bonded) Water Well Constructor Certification

I accept responsibility for the construction, deepening, alteration, or abandonment work performed on this well during the construction dates reported above. All work performed during this time is in compliance with Oregon water supply well construction standards. This report is true to the best of my knowledge and belief.

License Number 1961 Date 8/22/2023

Signed KEVIN MOLES (E-filed)

Contact Info (optional) _____

ORIGINAL - WATER RESOURCES DEPARTMENT

THIS REPORT MUST BE SUBMITTED TO THE WATER RESOURCES DEPARTMENT WITHIN 30 DAYS OF COMPLETION OF WORK Form Version:
 New exempt use wells must be submitted with a map and recording fee.

WELL #5 EXHIBIT C-1

WATER SUPPLY WELL REPORT - Map with location identified must be attached and shall include an approximate scale and north arrow

GRAN 51522

8/22/2023

Received

MAY 31 2024

Map of Hole

OWRD

STATE OF OREGON WELL LOCATION MAP

This map is supplemental to the WATER SUPPLY WELL REPORT

Oregon Water Resources Department

725 Summer St NE, Salem OR 97301
(503)986-0900



LOCATION OF WELL

Latitude: 44.47046075 Datum: WGS84

Longitude: -119.45870346

Township/Range/Section/Quarter-Quarter Section:

WM13.00S27.00E3SWNE

Address of Well:

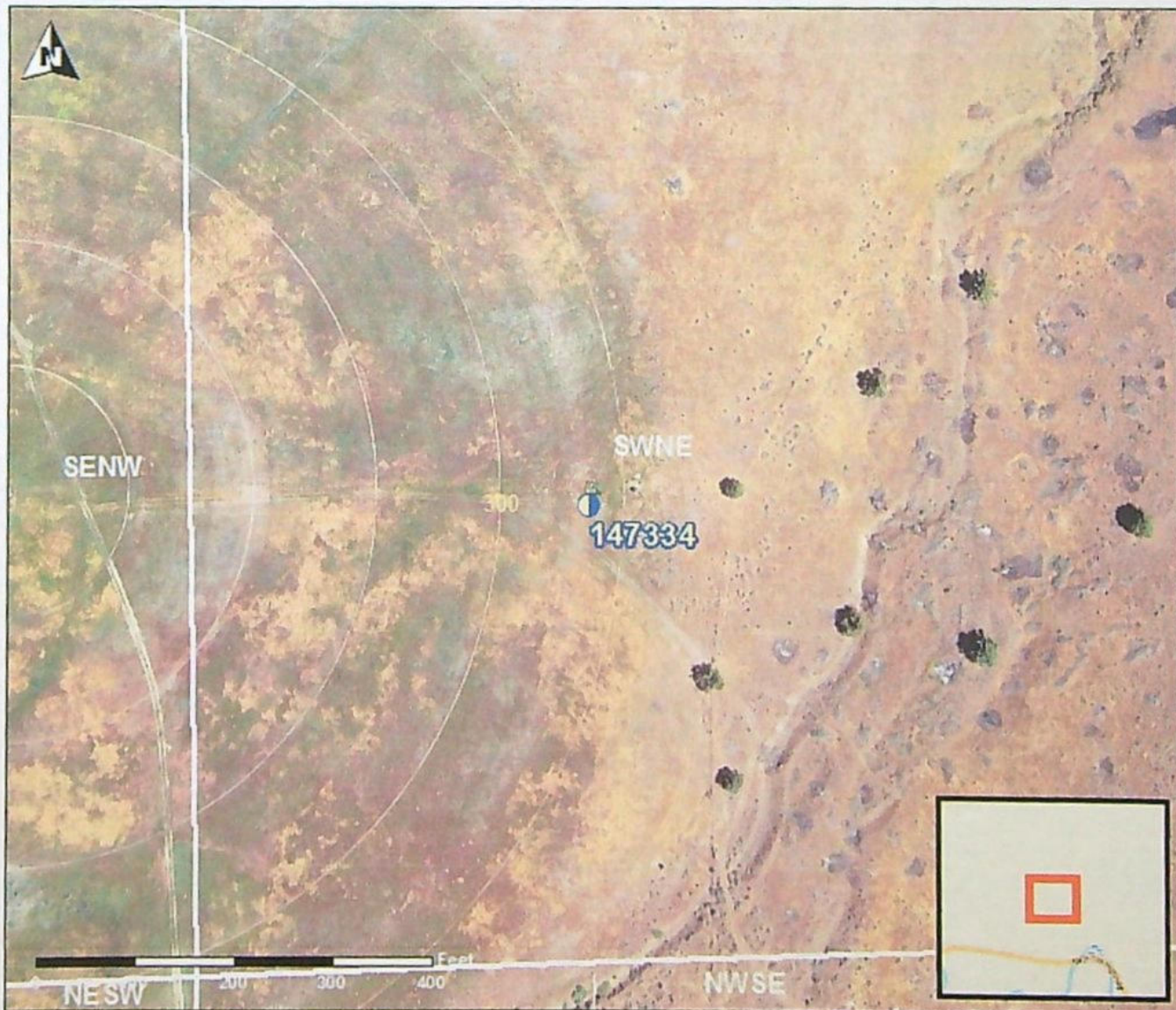
44673 HWY 26, DAYVILLE, OR 97825

Well Label: 147334

Printed: August 22, 2023

DISCLAIMER: This map is intended to represent the approximate location the well. It is not intended to be construed as survey accurate in any manner.

Provided by well constructor



C-3

Completion Checklist for Claims of Beneficial Use for POST JULY 1, 2004 Claims

Application #	WRD Reviewer
Transfer #	Claim Logged
Date Received	Oversized Map #
CWRE Name	

Map Review:

- ☒ Map on polyester film (OAR 690-014-0170(1) & 310-0050(1)(b))
- ☒ Application & permit #; or transfer # (OAR 690-014-0100(1))
- ☒ Disclaimer (OAR 690-014-0170(5))
- ☒ North arrow (OAR 690-310-0050(2)(c))
- ☒ CWRE stamp and signature (OAR 690-014 & 310-0050)
- ☒ Appropriate scale (1" = 1320', 1" = 400', or the original full-size scale of the county assessor map) (014 & 310)
- ☒ Township, range, section, and tax lot numbers (OAR 690-310-0050(4))
- ☒ Source illustrated if surface water (OAR 690-014-0170(3))
- ☒ Point(s) of diversion or appropriation (illustrated) (OAR 690-014(4) & 690-310-0050)
- ☒ Point(s) of diversion or appropriation (coordinates) (OAR 690-014(4) & 690-310-0050)
- ☒ Conveyance structures illustrated (pump, pipelines, ditches, etc.) (OAR 690-310-0050)
- ☒ Description of the location, in relation to the point of diversion or appropriation, of any fish screens, by-pass devices, and measuring devices required (OAR 690-014-0170(4))
- ☒ Place of use (1/4 1/4, or projected 1/4 1/4 lines within DLCs, or Gov Lots; if irrigation, # of acres in each subdivision; if for domestic or human consumption, location of dwelling or spigot) (OAR 690-310-0050, 690-014, 690-380-6010)

Report Review:

- ☒ On form or format provided by the Department (OAR 690-014-0100(1))
- ☒ Application & permit #; or transfer # (OAR 690-014)
- ☒ Ownership information (OAR 690-014)
- ☒ Date of survey (OAR 690-014)
- ☒ Person interviewed (OAR 690-014)
- ☒ County (OAR 690-014)
- ☒ Description of conveyances system (from POD to POU) (OAR 690-014-0100)
- ☒ Source(s) of water (OAR 690-014-0100)
- ☒ Place of use location (OAR 690-014-0100)
- ☒ Type of use (OAR 690-014-0100)
- ☒ Extent of use (OAR 690-014-0100)
- ☒ Rate and Duty (OAR 690-014-0100)
- ☒ Diversion rate for each use (OAR 690-014-0100)
- ☒ Diversion works description (pump make, serial model, capacity, and description) (OAR 690-014-0100)
- ☒ System capacity (OAR 690-014-0100)
- ☒ Calculated capacity of system (required)
- ☒ Measured amount of use (optional)
- ☒ Permit/Transfer Final Order Conditions (OAR 690-014-0100)
 - ☒ Time limits
 - ☒ Initial water level measurements
 - ☒ Annual static water level measurements
 - ☒ Measurement, recording, and reporting
 - ☒ Meter/measuring device
 - ☒ Water use reporting
 - ☒ Fish screening and/or by-pass
 - ☒ Pump test (ground water)
 - ☐ Other

☒ Conditions from Extension Final Order and/or Water Management Conservation Plan

☒ CWRE stamp and signature (OAR 690-014-0100)
☒ Signature(s) of permittee of transfer holder (OAR 690-014-0100)

DEF = deficient
 N/A = Not Applicable

TFD issued 5-11-2022. CDate = 10-1-2022
 Add'l POA
 portion cert 51445-247 gpm (0.5 cfs) from well 4
 for 1/2 of 44.1 ac
 + add'l well - well 5

only notes pump & meter at Add'l well 5

Add'l
 POA

GRANT

install/maintain TFM or OMSD
 at each POA

(App T-13796)

WATER POLLUTION CERT

Certificate Issuance Processing Checklist

☒ Map and COBU reviewed
☒ Conflict check, Any Conflicts? NO
☒ Check for ownership

Check Area of Interest ☐ YES ☒ NO
Identified Party _____

Staff Recommendations:

☒ Proof to the Satisfaction has been established to the full extent as described in the permit or transfer order.

☐ Proof to the Satisfaction has been not been established to the full extent as described in the permit or transfer order and the right should be limited as follows: _____

☐ Proof to the Satisfaction has not been established for the following reasons: _____

Proposed Actions:
Send letter requesting the following items/information: _____
Send letter recommending extension to cure deficiencies: _____

Can certificate be processed further?
_____ Yes

If "Yes":

_____ Proposed
_____ Final

Certificate # _____

Mailing list:

Proposed:

Final:

T-13796:

Pump Capacity Calculation Sheet		Application T-13796	
using Department designed formula:		one add'l well - Well 5 (GRAN 51522)	
		- original Well 4 is authorized under Cert 81448	
(hp)(efficiency) / (lift + psi head) = capacity in cfs			
Efficiency:			
Centrifugal = 6.61			
Turbine = 7.04			
Data Entry (fill in underlined blanks)			
HP =	20		
Efficiency =	7.04		
Lift =	116		
PSI =	30		
Results Calculated			
(hp)(efficiency) =	140.8		
Head based on psi =	76.2		
Total dynamic head =	192.2		
(head + lift)			
Pump Capacity =	0.73 feet per second		
COBU map - shows 2 wells - Well 4 (original) & Well 5 (add'l)			

Application # Permit # Transfer
T-13796

Driscoll Family Trust RA# R13040-
25

Reimbursement Authority Process
Itemized FINAL Sheet
for
Certificates

	New Est. Time (hr)	Hourly Multiplier	Total Est Hours	Individ ual	New Hourly Rate	New Est. Cost	Date/Act. Time
1a. Review Claim of Beneficial Use report & map	3.00	31%	3.93	Kerry	\$78.56	\$ 308.74	
2. Conflict Check	0.50	31%	0.66	Kerry	\$78.56	\$ 51.46	
3. Prep of def. letter - contingency time	0.00	31%	0.00	Kerry	\$78.56	\$ -	
4. Enter pump test data -	0.00	31%	0.00	Kerry	\$78.56	\$ -	
5a. Prep 1 cert - add'l 1 POA	3.25	31%	4.26	Kerry	\$78.56	\$ 334.47	
5b. Prep 1 cert - add'l 1 POA	2.00	31%	2.62	Kerry	\$83.71	\$ 219.32	
6a. Peer review - consultation	0.00	31%	0.00	Gerry	\$79.74	\$ -	
6b. Peer review	0.30	32%	0.30	Dwight	\$119.24	\$ 35.77	
6d. Peer review	0.50	32%	0.66	Gerry	\$79.74	\$ 52.82	
7a. Project Management -	2.25	31%	2.95	Kerry	\$78.56	\$ 231.56	
7b. Project Management -	1.00	32%	1.32	Kerry	\$83.71	\$ 110.90	
8a. Water right data record update	0.80	32%	1.06	Support- Tonya	\$44.27	\$ 46.92	
8b. Water right data record update	0.75	32%	0.99	Data Tech-	\$50.86	\$ 50.54	
9. Pump test - N/A	0.00		0.00	Boschm ann	\$81.34	\$ -	
Total			18.75		Sub Total	\$1,443	

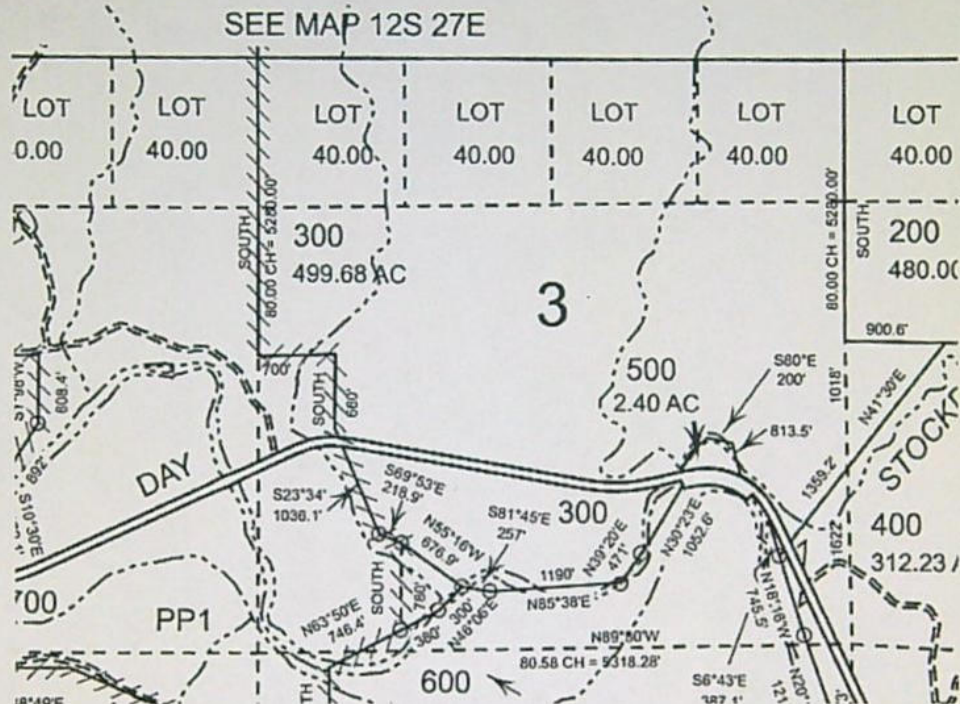
10%
Overhead \$144.25
TOTAL \$1,587

\$0 over (estimated cost = \$1587)

TFO issued 5-11-2022. C Date = 10-1-2023. add'l POA
portion Cert 81448 - 247 gpm from Well 4 for IR of 44.1 acres

T.13S. R.27E. W.M. GRANT COUNTY

1" = 2000'



Notice: The information provided here is for convenience ONLY. The records located at the Grant County Assessor's office are the one and only legal instruments for assessment purposes. Although reasonable attempts are made to maintain this information as accurately as possible, these documents are being provided as an informational convenience ONLY. Grant County is not, in any way, liable for any inaccuracies, inconsistencies, errors, omissions, or other deviations in these documents from the original copies maintained and filed at the Grant County Assessor's Office, Canyon City, Oregon.

Date Web Site was last updated 10/10/2024

Value and tax information for tax year 2024

Ref#:5957 Type of Property : REAL PROPERTY

MAP#	TAX LOT#	A NUM	CODE	PROPERTY CLASS/DESC
13S27	300	0	1600	559 FARM USE/EFU ZONE/MH

OWNER:	DRISCOLL, DANIEL & DEANNE TTEE
CONTRACT:	
ETAL(s):	
MAILING ADDRESS:	
	46673 HWY 26
CITY/ST:	DAYVILLE, OR 97825

PROPERTY ADDRESS: 46673 HIGHWAY 26 COUNTY

DAYVILLE
& INDEX
13S27E


Search Criteria

 Meridian: Township: Range: Section: Records per Page:

 Platcards Maps!
[Learn about](#) * [View Map](#)

Water Right	Changing Xfers	Priority	Use	Use Status	DLC	Gov't Lot	Q(40): Q(160):	NE NE	NW NE	SW NE	SE NE	NE NW	NW NW	SW NW	SE NW	NE SW	NW SW	SW SW	SE SW	NE SE	NW SE	SW SE	SE SE	Unknown QQ
Select Cert:81448 CR CN Additional Info: DANIEL DRISCOLL App: G11755 Permit: G11203 Cert: 81448	T13796	2/15/1991	AQUACULTURE	CN																				
Select Cert:96119 (T 13796 RR) * Additional Info: DANIEL DRISCOLL App: G11755 Permit: G11203 Cert: 96119		2/15/1991	AQUACULTURE																					
Select Cert:36942 OR * Additional Info: JAMES DRISCOLL App: R33027 Permit: R2295 Cert: 36942		4/8/1959	FISH CULTURE																					
Select Cert:36943 OR * Additional Info: JAMES DRISCOLL App: S33402 Permit: S26447 Cert: 36943		10/5/1959	FISH CULTURE																					
Select Cert:76668 OR CN Additional Info: DANIEL DRISCOLL App: G11755 Permit: G11203 Cert: 76668		2/15/1991	FISH CULTURE	CN																				



Search Criteria

Meridian: Township: Range: Section: Records per Page:

[Platcards Maps!](#)
[Learn about](#) * [View Map](#)

Water Right	Changing Xfers	Priority	Use	Use Status	DLC	Gov't Lot	QQ(40): Q(160):	NE NE	NW NE	SW NE	SE NE	NE NW	NW NW	SW NW	SE NW	NE SW	NW SW	SW SW	SE SW	NE SE	NW SE	SW SE	SE SE	Unknown QQ	
Select Cert:2853 OR CN Additional Info: DONALD MACLENNAN App: S4808 Permit: S2868 Cert: 2853	T5318	3/20/1916	IRRIGATION	CN												-10-	-7-	-20-	-23-		-10-	-10-			
Select Cert:24098 OR * Additional Info: GEORGE MACKAY App: S20810 Permit: S16461 Cert: 24098		4/27/1945	IRRIGATION														0.2								
Select Cert:25542 OR CN Additional Info: DONALD MCLENNAN Decree: JOHN DAY RIVER (F) Cert: 25542		12/31/1902	IRRIGATION	CN																			-5.6-		
Select Cert:25635 OR * Additional Info: AL OFFICER Decree: JOHN DAY RIVER (F) Cert: 25635		6/30/1893	IRRIGATION															10	2	1	12				
Select Cert:36944 OR * Additional Info: ROY ZEILER App: S38184 Permit: S28459 Cert: 36944		10/18/1962	IRRIGATION																				4		
1 2 3 4 5 6 7																									

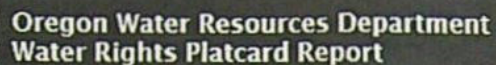
Acreage Legend: 12.25 Regular
acreage

~~12.25~~ Acreage is on a
canceled right

(12.25) Acreage is part of a transfer and has not been proven
up on yet (inchoate)

[12.25] Acreage has been
suspended

* Acreage is not
specified



[Main](#)
[Help](#)

[Return](#)
[Contact Us](#)

Meridian: Township: Range: Section: Records per Page:

Platcards Maps!
Learn about • View Map

Water Right	Changing Xfers	Priority	Use	Use Status	DLC	Govt Lot	Q(40): Q(160)	NE NE	NW NE	SW NE	SE NE	NE NW	NW NW	SW NW	SE NW	NE SW	NW SW	SW SW	SE SW	NE SE	NW SE	SW SE	SE SE	Unknown QQ
Select Cert:52196 (T 5318 RR) CN Additional Info: DONALD MACLENNAN App: S4808 Permit: S2868 Cert: 52196		3/20/1916	IRRIGATION	CN													-1.6	-17.5	-3.4					
Select Cert:52550 (RR) CR CN Additional Info: DONALD MACLENNAN App: S4808 Permit: S2868 Cert: 52550	T11250	3/20/1916	IRRIGATION	CN													-1.6	-17.5	-3.4					
Select Cert:56475 CF (T 2892, T 4605 RR) * IL583 Additional Info: PAUL & EVELYN LEVATIN Decree: JOHN DAY RIVER (F) Cert: 56475		12/31/1902	IRRIGATION																				5.6	
Select Cert:61789 OR * Additional Info: PAUL LEVATIN App: S51155 Permit: S37162 Cert: 61789	IL583	8/27/1973	IRRIGATION																				1.4	
Select Cert:76668 OR CN Additional Info: DANIEL DRISCOLL App: G11755 Permit: G11203 Cert: 76668		2/15/1991	IRRIGATION	CN					-16					-23.9	-2.6	-1.8				-1.6				

1 2 3 4 5 6 7



Oregon Water Resources Department Water Rights Platcard Report

[Main](#)
[Help](#)
[Return](#)
[Contact Us](#)

Search Criteria

Meridian:
 Township:
 Range:
 East
 Section:
 Records per Page:

Platcards Maps!
[Learn about](#) * [View Map](#)

Water Right	Changing Xfers	Priority	Use	Use Status	DLC	Gov't Lot	QQ(400)	NE NE	NW NE	SW NE	SE NE	NE NW	NW NW	SW NW	SE NW	NE SW	NW SW	SW SW	SE SW	NE SE	NW SE	SW SE	SE SE	Unknown QQ
Select Cert:81448 CR CN Additional Info: DANIEL DRISCOLL App: G11755 Permit: G11203 Cert: 81448	T13796	2/15/1991	IRRIGATION	CN						-16-					-23.9-	-2.6-	-1.8-				-1.6-			
Select Inchoate: T 11250 CF (REG) * Additional Info: AUXIER NATURAL RESOURCES 1 App: S4808 Permit: S2868		3/20/1916	IRRIGATION														(1.6)	(22.1)	(2.4)					
Select Inchoate: T 13796 CF (REG) * Additional Info: DEANNE DRISCOLL App: G11755 Permit: G11203		2/15/1991	IRRIGATION							(16)					(23.9)	(2.6)					(1.6)			
Select Cert:96119 (T 13796 RR) * Additional Info: DANIEL DRISCOLL App: G11755 Permit: G11203 Cert: 96119		2/15/1991	IRRIGATION														1.8							
Select Cert:25472 OR * Additional Info: J.C. LIVERIA Decree: JOHN DAY RIVER (F) Cert: 25472		11/10/1874	IRRIGATION, LIVESTOCK AND DOMESTIC													12.3					7.6			

1 2 3 4 5 6 7

Acreage Legend: 12.25 Regular acreage -12.25- Acreage is on a canceled right (12.25) Acreage is part of a transfer and has not been proven up on yet (inchoate) [12.25] Acreage has been suspended * Acreage is not specified



Oregon Water Resources Department Water Rights Platcard Report

[Main](#)
[Help](#)
[Return](#)
[Contact Us](#)

Search Criteria

Meridian:

Township:

Range:

Section:

Records per Page:

[Platcards](#)
[Maps!](#)
[Learn about](#) * [View Map](#)

Water Right	Changing Xfers	Priority	Use	Use Status	DLC	Gov't Lot	Q(40): Q(160):	NE	NW	SW	SE	NE	NW	SW	SE	NE	NW	SW	SE	NE	NW	SW	SE	Unknown QQ
Select Cert:24098 OR *		4/27/1945	LIVESTOCK																*					
<u>Additional Info:</u> GEORGE MACKAY App: S20810 Permit: S16461 Cert: 24098																								
Select Cert:59787 OR *		11/3/1983	MULTIPLE INSTREAM USES															*	*	*	*	*	*	
<u>Additional Info:</u> OREGON WATER RESOURCES DEPARTMENT App: MF212 Cert: 59787																								
Select Cert:87891 CF *		2/9/1915	MULTIPLE INSTREAM USES															*						
<u>Additional Info:</u> OREGON WATER RESOURCES DEPARTMENT App: S4103 Permit: S2355 Cert: 87891																								
Select Cert:87892 CF *		7/18/1983	MULTIPLE INSTREAM USES															*						
<u>Additional Info:</u> OREGON WATER RESOURCES DEPARTMENT App: S65312 Permit: S47691 Cert: 87892																								
Select Cert:22665 OR *		2/20/1950	SUPPLEMENTAL IRRIGATION (Suppl'mtl)													7.9	5.9	3.9	18.5		3.1	7.5		
<u>Additional Info:</u> MARY S LIVEIRA App: S24445 Permit: S19273 Cert: 22665																								

1234567



Oregon Water Resources Department Water Rights Platcard Report

[Main](#)
[Help](#)
[Return](#)
[Contact Us](#)

Search Criteria

Meridian: Willamette
 Township: 13
 South South
 Range: 27
 East East
 Section: 3
 Records per Page: 5
[Search](#)

Platcards Maps!
[Learn about](#)
[View Map](#)

Water Right	Changing Xfers	Priority	Use	Use Status	DLC	Gw/L Lot	QQ(40): Q(160)	NE NE	NW NE	SW NE	SE NE	NE NW	NW NW	SW NW	SE NW	NE SW	NW SW	SW SW	SE SW	NE SE	NW SE	SW SE	SE SE	Unknown QQ
Select Cert:36874 OR CN Additional Info: GEORGE MACKAY App: S37605 Permit: S28045 Cert: 36874	T11250	5/2/1962	SUPPLEMENTAL CN IRRIGATION (Suppl'mtl)	CN														-0.9	-2.4					
Select Cert:76668 OR CN Additional Info: DANIEL DRISCOLL App: G11755 Permit: G11203 Cert: 76668		2/15/1991	SUPPLEMENTAL CN IRRIGATION (Suppl'mtl)	CN												-11.3	-3.6	-5.2	-22.2		-0.1	-10		
Select Cert:81448 CR CN Additional Info: DANIEL DRISCOLL App: G11755 Permit: G11203 Cert: 81448	T13796	2/15/1991	SUPPLEMENTAL CN IRRIGATION (Suppl'mtl)	CN												-11.3	-3.6	-5.2	-22.2		-0.1	-10		
Select Inchoate: T 11250 CF (REG) * Additional Info: AUXIER NATURAL RESOURCES 1 App: S37605 Permit: S28045		5/2/1962	SUPPLEMENTAL IRRIGATION (Suppl'mtl)															(0.7)	(2.4)					
Select Cert:87587 (T 11250 RR) * Additional Info: GEORGE MACKAY App: S37605 Permit: S28045 Cert: 87587		5/2/1962	SUPPLEMENTAL IRRIGATION (Suppl'mtl)															0.2						

1234567

Acreage Legend: 12 25 Regular -12.25 Acreage is on a canceled (12 25) Acreage is part of a transfer and has not been proven up on (12 25) Acreage has been * Acreage is not



Oregon Water Resources Department Water Rights Platcard Report

[Main](#) [Return](#)

Search Criteria

Meridian: Township: Range: Section: Records per Page:

[Platcards Maps!](#)
[Learn about](#) * [View Map](#)

Water Right	Changing Xfers	Priority	Use	Use Status	DLC	Gov't Lot	QQ(40): Q(160):	NE NE	NW NE	SW NE	SE NE	NE NW	NW NW	SW NW	SE NW	NE SW	NW SW	SW SW	SE SW	NE SE	NW SE	SW SE	SE SE	Unknown QQ	
Select	Cert:96119 (T 13796 RR) *	2/15/1991	SUPPLEMENTAL IRRIGATION (Suppl'mtl)													11.3	3.6	5.2	22.2		0.1	10			
Additional Info: DANIEL DRISCOLL App: G11755 Permit: G11203 Cert: 96119																									
1234567																									

Acreage Legend: 12.25 Regular acreage

-12.25- Acreage is on a canceled right

(12.25) Acreage is part of a transfer and has not been proven up on yet (inchoate)

[12.25] Acreage has been suspended

* Acreage is not specified

T-13796 number of acres irrigated

Twp	Rng	Mer	Sec	Q-Q	Acres
13 S	27 E	WM	3	SW NE	16
13 S	27 E	WM	3	SE NW	23.9
13 S	27 E	WM	3	NE SW	2.6
13 S	27 E	WM	3	NW SE	1.6

44.1

T-13796:

Portion cadastral survey T13S, R27E, W.M – Section 3 – 1881-11-29:



Township 13 South Range 29 East

Section numbers 1 through 36 are visible on the map.

FOREST RESERVE

U.S. GEOLOGICAL SURVEY

[Main](#) [Help](#)
[Return](#) [Contact Us](#)

Q. 745 Sawyer St NE, Dale

Search: Water Right by File

Application:

Permit:

Certificate:




Claim:

Transfer:

Snap ID:

POD Source:

Irr. District:

   (Draw box on map.)

Points of Diversion: (Count: 4)

Places of Use: (Count: 1)


Identify Non-Water Right Features

TAX LOIS

Layers

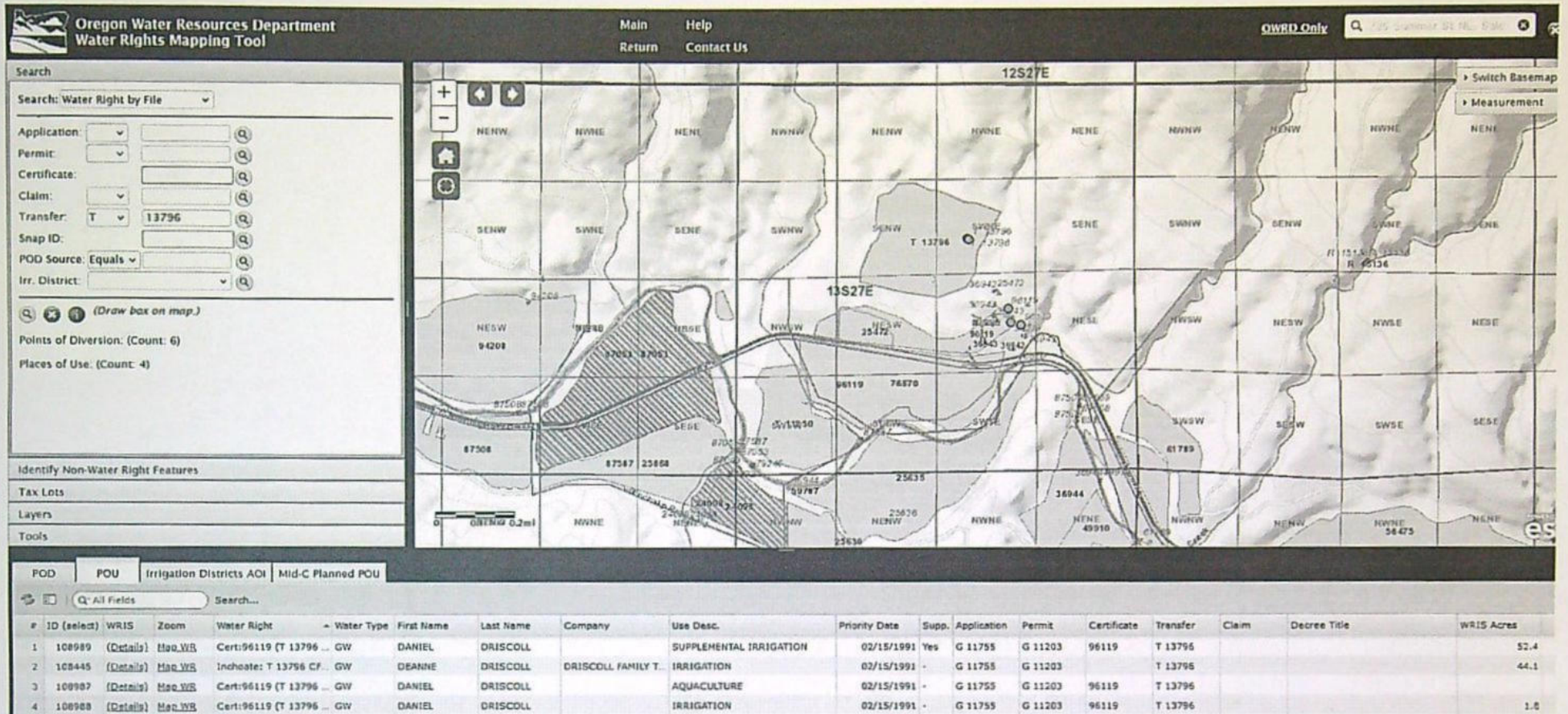
Tools

POD	POU	Irrigation Districts AOI	Mid-C Planned POU
-----	-----	--------------------------	-------------------

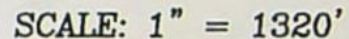


ID (select)	Organization	Website	Data Source
-------------	--------------	---------	-------------


T-13796:



DRISCOLL FAMILY TRUST



ROBERT D. BAGETT, PLS, CWRE
217 N. CANYON BLVD.
JOHN DAY, OREGON
(541) 620-0717
(541) 575-1251
MAY 10, 2024



DISCLAIMER: THIS MAP IS NOT INTENDED TO PROVIDE LEGAL DIMENSIONS OR LOCATIONS OF PROPERTY OWNERSHIP LINES.

This is a final order in other than a contested case. This order is subject to judicial review under ORS 183.484. Any petition for judicial review must be filed within the 60 day time period specified by ORS 183.484(2). Pursuant to ORS 536.075 and OAR 137-004-0080 you may either petition for judicial review or petition the Director for reconsideration of this order. A petition for reconsideration may be granted or denied by the Director, and if no action is taken within 60 days following the date the petition was filed, the petition shall be deemed denied.

STATE OF OREGON

COUNTY OF GRANT

CERTIFICATE OF WATER RIGHT

THIS CERTIFICATE ISSUED TO

DANIEL T. DRISCOLL
524 W. DETWEILLER DRIVE
PEORIA, ILLINOIS 61615

confirms the right to use the waters of WELLS 1, 2, 3, AND 4 in the JOHN DAY RIVER BASIN for IRRIGATION OF 45.9 ACRES, SUPPLEMENTAL IRRIGATION OF 52.4 ACRES, AND AQUACULTURE.

This right was perfected under Permits G-11203 and G-11477. The date of priority is FEBRUARY 15, 1991. The amount of water to which this right is entitled is limited to an amount actually beneficially used and shall not exceed 380 GALLONS PER MINUTE; BEING 60.9 GPM FROM WELL 1, 153.7 GPM FROM WELL 2, 8.4 GPM FROM WELL 3 FOR IRRIGATION OF 1.8 ACRES, SUPPLEMENTAL IRRIGATION OF 52.4 ACRES, OR AQUACULTURE, AND 247 GPM FROM WELL 4 FOR IRRIGATION OF 44.1 ACRES, or its equivalent in terms of rotation, measured at the wells.

The wells are located as follows:

WELL 1 - NW 1/4 SE 1/4, SECTION 3, T 13 S, R 27 E, W.M.; 410 FEET SOUTH AND 1680 FEET WEST FROM THE EAST 1/4 CORNER, SECTION 3;

WELL 2 - NW 1/4 SE 1/4, SECTION 3, T 13 S, R 27 E, W.M.; 600 FEET SOUTH AND 1630 FEET WEST FROM THE EAST 1/4 CORNER, SECTION 3;

WELL 3 - NW 1/4 SE 1/4, SECTION 3, T 13 S, R 27 E, W.M.; 630 FEET SOUTH AND 1500 FEET WEST FROM THE EAST 1/4 CORNER, SECTION 3;

G- 11755.LHN

CERTIFICATE NUMBER 81448

WELL 4 - SW 1/4 NE 1/4, SECTION 3, T 13 S, R 27 E, W.M.; 400 FEET NORTH AND 2220 FEET WEST FROM THE EAST 1/4 CORNER, SECTION 3.

The amount of water used for irrigation, together with the amount secured under any other right existing for the same lands, is limited to ONE-EIGHTIETH of one cubic foot per second per acre, or its equivalent for each acre irrigated and shall be further limited to a diversion of not to exceed 3.0 acre-feet per acre for each acre irrigated during the irrigation season of each year.

The use shall conform to such reasonable rotation system as may be ordered by the proper state officer.


A description of the place of use to which this right is appurtenant is as follows:

WELLS 1, 2, AND 3

SUPPLEMENTAL

PRIMARY

NE 1/4 SW 1/4	11.3 ACRES	
NW 1/4 SW 1/4	3.6 ACRES	1.8 ACRES
SW 1/4 SW 1/4	5.2 ACRES	
SE 1/4 SW 1/4	22.2 ACRES	
NW 1/4 SE 1/4	0.1 ACRE	
SW 1/4 SE 1/4	10.0 ACRES	



SW 1/4 NE 1/4	16.0 ACRES
SE 1/4 NW 1/4	23.9 ACRES
NE 1/4 SW 1/4	2.6 ACRES
NW 1/4 SE 1/4	1.6 ACRES

SECTION 3


TOWNSHIP 13 SOUTH, RANGE 27 EAST, W.M.

THIS CERTIFICATE IS ISSUED TO CORRECTLY DESCRIBE THE USES, AND SUPERSEDES CERTIFICATE 76668.

The issuance of this superseding certificate does not confirm the status of the water right in regard to the provisions of ORS 540.610 pertaining to forfeiture or abandonment.

The right to the use of the water for the above purpose is restricted to beneficial use on the lands or place of use described.

Issued JUNE 30, 2005.


Phillip C. Ward, Director
Water Resources Department



Recorded in State Record of Water Right Certificates Number 81448.

G-11755.LHN

BEFORE THE WATER RESOURCES DEPARTMENT
OF THE
STATE OF OREGON

In the Matter of Transfer Application)	FINAL ORDER APPROVING AN
T-13796, Grant County)	ADDITIONAL POINT OF APPROPRIATION

Authority

Oregon Revised Statutes (ORS) 537.705 and 540.505 to 540.580 establish the process in which a water right holder may submit a request to transfer the point of appropriation, place of use, or character of use authorized under an existing water right. Oregon Administrative Rules (OAR) Chapter 690, Division 380 implement the statutes and provides the Department's procedures and criteria for evaluating transfer applications.

Applicant

DRISCOLL FAMILY TRUST
46673 HWY 26
DAYVILLE, OR 97825

Agent

DEANNE DRISCOLL
46673 HWY 26
DAYVILLE, OR 97825

Findings of Fact

1. On July 29, 2021, DRISCOLL FAMILY TRUST filed an application for an additional point of appropriation under Certificate 81448. The Department assigned the application number T-13796.
2. Notice of the application for transfer was published on August 31, 2021, pursuant to OAR 690-380-4000. No comments were filed in response to the notice.
3. On January 27, 2022, the Department mailed a copy of the draft Preliminary Determination proposing to approve Transfer Application T-13650 to the applicant. The draft Preliminary Determination cover letter set forth a deadline of February 26, 2022, for the applicant to respond. The applicant requested that the Department proceed with issuance of a Preliminary Determination and provided the necessary information to demonstrate that the applicant is authorized to pursue the transfer.

This final order is subject to judicial review by the Court of Appeals under ORS 183.482. Any petition for judicial review must be filed within the 60-day time period specified by ORS 183.482(1). Pursuant to ORS 536.075 and OAR 137-003-0675, you may petition for judicial review or petition the Director for reconsideration of this order. A petition for reconsideration may be granted or denied by the Director, and if no action is taken within 60 days following the date the petition was filed, the petition shall be deemed denied.

4. This Preliminary Determination correctly describes the additional point of appropriation proposed in Transfer Application T-13796.
5. On March 21, 2022, the Department issued a Preliminary Determination proposing to approve Transfer T-13796 and mailed a copy to the applicant. Additionally, notice of the Preliminary Determination for the transfer application was published on the Department's weekly notice on March 21, 2022, pursuant to ORS 540.520 and OAR 690-380-4020. No protests were filed in response to the notice.
6. The portion of the right to be transferred is as follows:

Certificate: 81448 in the name of DANIEL T. DRISCOLL (perfected under Permits G-11203 and G-11477)

Use: IRRIGATION of 44.1 ACRES

Priority Date: FEBRUARY 15, 1991

Rate: 247 GPM FROM WELL 4 FOR IRRIGATION OF 44.1 ACRES

Limit/Duty: The amount of water used for irrigation, together with the amount secured under any other right existing for the same lands, is limited to ONE-EIGHTIETH of one cubic foot per second per acre, or its equivalent for each acre irrigated and shall be further limited to a diversion of not to exceed 3.0 acre-feet per acre for each acre irrigated during the irrigation season of each year.

Source: WELL 4 in the JOHN DAY RIVER BASIN

Authorized Point of Appropriation:

Twp	Rng	Mer	Sec	Q-Q	Measured Distances
13 S	27 E	WM	3	SW NE	WELL 4 - 400 FEET NORTH AND 2220 FEET WEST FROM THE EAST 1/4 CORNER OF SECTION 3

Authorized Place of Use:

IRRIGATION					
Twp	Rng	Mer	Sec	Q-Q	Acres
13 S	27 E	WM	3	SW NE	16.0
13 S	27 E	WM	3	SE NW	23.9
13 S	27 E	WM	3	NE SW	2.6
13 S	27 E	WM	3	NW SE	1.6
TOTAL					44.1

7. Transfer Application T-13796 proposes an additional point of appropriation as follows:

Twp	Rng	Mer	Sec	Q-Q	Measured Distances	Approximate Distance from Authorized Wells in Feet (ft.)			
13 S	27 E	WM	3	SW NE	WELL #5 - 380 FEET NORTH AND 2230 FEET WEST OF THE EAST 1/4 CORNER OF SECTION 3	WELL #1	WELL #2	WELL #3	WELL #4
						962.0 ft.	1153.0 ft.	1248.0 ft.	26.0 ft.

Transfer Review Criteria (OAR 690-380-4010)

8. Water has been used within the last five years according to the terms and conditions of the right. There is no information in the record that would demonstrate that the right is subject to forfeiture under ORS 540.610.
9. A pump, pipeline, and sprinkler system sufficient to use the full amount of water allowed under the existing right were present within the five-year period prior to submittal of Transfer Application T-13796.
10. The proposed change would not result in enlargement of the right.
11. The proposed change would not result in injury to other water rights.
12. All other application requirements are met.

Conclusions of Law


The additional point of appropriation proposed in Transfer Application T-13796 is consistent with the requirements of ORS 537.705 and 540.505 to 540.580 and OAR 690-380-5000.

Now, therefore, it is ORDERED:

1. The additional point of appropriation proposed in Transfer Application T-13796 is approved.
2. The right to the use of the water is restricted to beneficial use at the place of use described, and is subject to all other conditions and limitations contained in Certificate 81448 and any related decree.
3. Water right Certificate 81448 is cancelled. A new certificate will be issued describing that portion of the right not affected by this transfer.
4. The quantity of water diverted at the additional point of appropriation (Well #5), together with that diverted at the original point of appropriation (Well #4), shall not exceed the quantity of water lawfully available at the original point of appropriation (Well #4).
5. Water use measurement conditions:
 - a. Before water use may begin under this order, the water user shall install a totalizing flow meter, or, with prior approval of the Director, another suitable measuring device, at each point of appropriation (new).
 - b. The water user shall maintain the meters or measuring devices in good working order.
 - c. The water user shall allow the Watermaster access to the meters or measuring devices; provided however, where the meters or measuring devices are located within a private structure, the Watermaster shall request access upon reasonable notice.

6. Water shall be acquired from the same aquifer (water source) as the original point of appropriation.
7. Full beneficial use of the water shall be made, consistent with the terms of this order, on or before **October 1, 2023**. A Claim of Beneficial Use prepared by a Certified Water Right Examiner shall be submitted by the applicant to the Department within one year after the deadline for completion of the change and full beneficial use of the water.
8. After satisfactory proof of beneficial use is received, a new certificate confirming the right transferred will be issued.

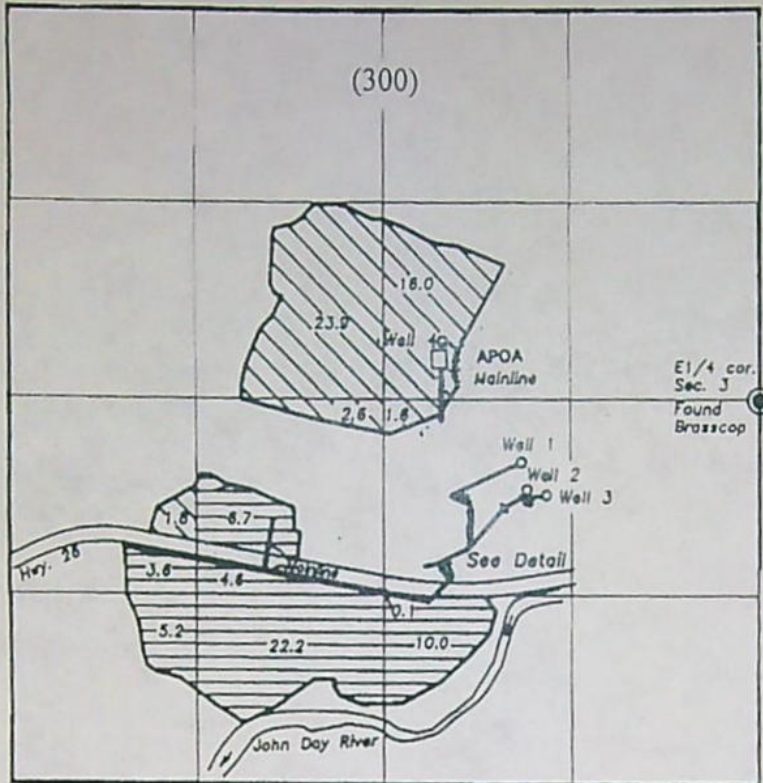
Dated in Salem, Oregon on **MAY 11 2022**



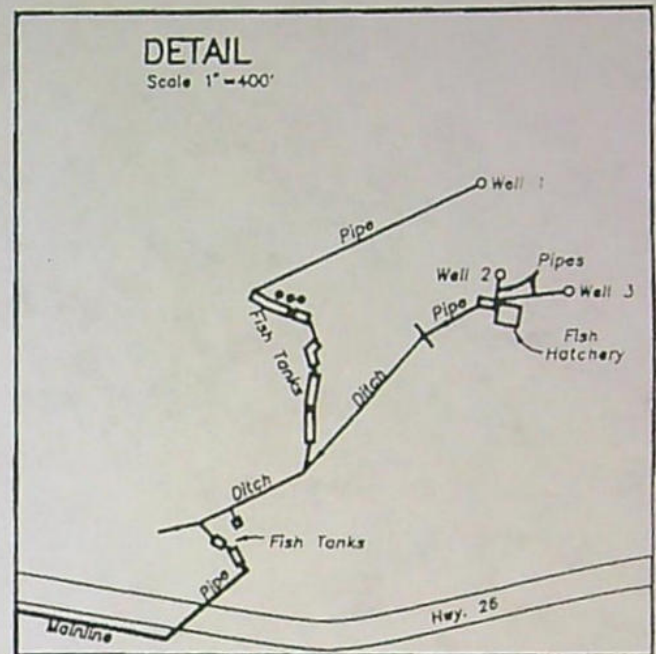
Lisa J. Jaramillo, Transfer and Conservation Section Manager, for
THOMAS M BYLER, DIRECTOR
Oregon Water Resources Department

Mailing date: **MAY 12 2022**

T13S, R27E, W.M.
SEC. 3



NW1/4SE1/4 SEC. 3



TRANSFER APPLICATION MAP
ADDITIONAL POINT OF APPROPRIATION
UNDER C-81448
FOR
DRISCOLL FAMILY TRUST

AUTHORIZED POA'S

WELL #1: 410' SOUTH & 1680' WEST OF E1/4 COR., SEC. 3.
WELL #2: 600' SOUTH & 1630' WEST OF E1/4 COR., SEC. 3.
WELL #3: 630' SOUTH & 1500' WEST OF E1/4 COR., SEC. 3.
WELL #4: 400' NORTH & 2220' WEST OF E1/4 COR., SEC. 3.

PROPOSED APOA

WELL #5: 380' NORTH & 2230' WEST OF E1/4 COR., SEC. 3.



PRIMARY USE PRIORITY DATE 1991

SUPPLEMENTAL USE PRIORITY DATE 1991

..... PIPELINE

() TAX LOT

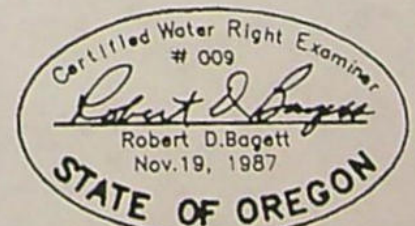
SCALE 1" = 1320'

RECEIVED

JUL 29 2021

OWRD

PREPARED BY
ROBERT D. BAGETT, PLS, CWRE
217 N. CANYON BLVD.
JOHN DAY, OR 97845
(541)-620-0717
(541)-575-1251
June 23, 2021



Renews 12/31/2021

DISCLAIMER: THIS MAP IS NOT INTENDED TO PROVIDE LEGAL
DIMENSIONS OR LOCATIONS OF PROPERTY OWNERSHIP LINES.



RECEIVED
JUL 29 2021
OWRD

STATE OF OREGON
WATER RESOURCES DEPARTMENT

RECEIPT # 143248

25 Summer St. N.E. Ste. A
SALEM, OR 97301-4172
(503) 986-0900 / (503) 986-0904 (fax)

INVOICE #

RECEIVED FROM: Deanne M. Driscoll;
BY: Prairie Springs Fish Farm

APPLICATION T-13796
PERMIT
TRANSFER

CASH: ☐ CHECK: # 1766 OTHER: (IDENTIFY) ☐

TOTAL REC'D \$ 1,587.00

1083 TREASURY 4170 WRD MISC CASH ACCT

0407 COPIES 47123 R13048-25 \$
0413 OTHER: (IDENTIFY) Certificate R.A. \$ 1,587.00

0243 I/S Lease 0244 Muni Water Mgmt. Plan 0245 Cons. Water

4270 WRD OPERATING ACCT

MISCELLANEOUS

0407 COPY & TAPE FEES \$
0410 RESEARCH FEES \$
0408 MISC REVENUE: (IDENTIFY) \$
TC162 DEPOSIT LIAB. (IDENTIFY) \$
0240 EXTENSION OF TIME \$

WATER RIGHTS:

	EXAM FEE		RECORD FEE
0201 SURFACE WATER	\$	0202	\$
0203 GROUND WATER	\$	0204	\$
0205 TRANSFER	\$		

WELL CONSTRUCTION

	EXAM FEE		LICENSE FEE
0218 WELL DRILL CONSTRUCTOR	\$	0219	\$
LANDOWNER'S PERMIT		0220	\$

OTHER (IDENTIFY)

0536 TREASURY 0437 WELL CONST. START FEE

0211 WELL CONST START FEE \$ CARD#
0210 MONITORING WELLS \$ CARD#

OTHER (IDENTIFY)

0607 TREASURY 0467 HYDRO ACTIVITY LIC NUMBER

0233 POWER LICENSE FEE (FW/WRD) \$
0231 HYDRO LICENSE FEE (FW/WRD) \$
HYDRO APPLICATION \$

TREASURY OTHER / RDX

FUND TITLE

OBJ. CODE VENDOR #

DESCRIPTION \$

RECEIPT: 143248

DATED: 7-5-24 BY: [Signature]

Distribution - White Copy - Customer, Yellow Copy - Fiscal, Blue Copy - File, Buff Copy - Fiscal

STATE OF OREGON
WATER RESOURCES DEPARTMENT

RECEIPT # 143248

25 Summer St. N.E. Ste. A
SALEM, OR 97301-4172
(503) 986-0900 / (503) 986-0904 (fax)

INVOICE #

RECEIVED FROM: Deanne M. Driscoll;
BY: Prairie Springs Fish Farm

APPLICATION T-13796
PERMIT
TRANSFER

CASH: ☐ CHECK: # 1766 OTHER: (IDENTIFY) ☐

TOTAL REC'D \$ 1,587.00

1083 TREASURY 4170 WRD MISC CASH ACCT

0407 COPIES 47123 R13048-25 \$
0413 OTHER: (IDENTIFY) Certificate R.A. \$ 1,587.00

0243 I/S Lease 0244 Muni Water Mgmt. Plan 0245 Cons. Water

4270 WRD OPERATING ACCT

MISCELLANEOUS

0407 COPY & TAPE FEES \$
0410 RESEARCH FEES \$
0408 MISC REVENUE: (IDENTIFY) \$
TC162 DEPOSIT LIAB. (IDENTIFY) \$
0240 EXTENSION OF TIME \$

WATER RIGHTS:

	EXAM FEE		RECORD FEE
0201 SURFACE WATER	\$	0202	\$
0203 GROUND WATER	\$	0204	\$
0205 TRANSFER	\$		

WELL CONSTRUCTION

	EXAM FEE		LICENSE FEE
0218 WELL DRILL CONSTRUCTOR	\$	0219	\$
LANDOWNER'S PERMIT		0220	\$

OTHER (IDENTIFY)

0536 TREASURY 0437 WELL CONST. START FEE

0211 WELL CONST START FEE \$ CARD#
0210 MONITORING WELLS \$ CARD#

OTHER (IDENTIFY)

0607 TREASURY 0467 HYDRO ACTIVITY LIC NUMBER

0233 POWER LICENSE FEE (FW/WRD) \$
0231 HYDRO LICENSE FEE (FW/WRD) \$
HYDRO APPLICATION \$

TREASURY OTHER / RDX

FUND TITLE

OBJ. CODE VENDOR #

DESCRIPTION \$

RECEIPT: 143248

DATED: 7-5-24 BY: [Signature]

Distribution - White Copy - Customer, Yellow Copy - Fiscal, Blue Copy - File, Buff Copy - Fiscal



OREGON WATER RESOURCES DEPARTMENT
CERTIFICATE REIMBURSEMENT AUTHORITY
APPLICANT'S AGREEMENT
Contract Number: **R13048-25**

This Agreement is between the **Oregon Water Resources Department**, hereafter OWRD, and **Driscoll Family Trust**, hereafter Applicant, hereafter known together as the parties.

OWRD Information

Project Contact: Kerry Kavanagh
Reimbursement Authority
Oregon Water Resources Department
725 Summer Street NE
Salem OR 97301-1271
Phone: 503-979-3208
Email: Kerry.L.Kavanagh@water.oregon.gov

Applicant's Information

Name: Deanne Driscoll
Company: Driscoll Family Trust
Address: 46673 Hwy 26
Dayville, OR 97825
Phone: 541-620-4156
Email*: deannedriscoll1@gmail.com

*By providing an Email address, consent is given to receive all correspondence electronically. (Paper copies of the certificate and final order documents will also be mailed.)

1. **Purpose.** The purpose of this Agreement is to expedite the processing of the **Claim of Beneficial Use**. (Transfer Application Number: T-13796)
2. **Authority.** ORS 536.055 authorizes the OWRD to enter into a voluntary agreement with any applicant, permittee or regulated entity (collectively Applicant) for expediting or enhancing a regulatory process. In making this agreement, OWRD shall require the applicant to pay the full cost of expedited process.
3. **Restrictions.** Driscoll Family Trust and OWRD agree that this Agreement shall not be construed to restrict in any way the decisions and actions by OWRD. OWRD shall be free to exercise independent judgment consistent with existing laws and regulations.
4. **Effective Date and Duration.** Unless otherwise terminated by non-deposit of funds by the Applicant, this Agreement shall become effective on the date on which both parties have signed the Agreement and the full deposit of the estimated cost of the proposed service has been received by OWRD.
5. **Consideration.** Driscoll Family Trust shall pay OWRD in advance for actual costs incurred by OWRD. Driscoll Family Trust agrees to pay the full amount of **\$1587** to OWRD prior to commencement of any work stated in this Agreement. This payment will be placed in an account administered by OWRD and drawn upon as costs are actually incurred. If the actual cost of performing the work is less than payments received, OWRD will refund the unspent balance. If the actual cost of processing exceeds the estimate, the Applicant can either elect to terminate this Agreement or amend the Agreement to reflect the increase in cost. The costs stated in this Agreement do not include the statutory application processing and filing fees.
6. **Confidentiality.** Driscoll Family Trust agree that any information provided under this Agreement will be subject to the Oregon Public Records Law and records.
7. **Indemnity.** Applicant shall defend, save, hold harmless, and indemnify the OWRD and their officers, employees, and agents from and against all claims, suits, damages, liabilities, costs and expenses of any nature resulting from or arising out of, in connection with the use of Applicant or its representatives, officers, employees, contractors, or agents with respect to the expedited service. The Applicant acknowledges that the OWRD Department cannot and does not guarantee a favorable review under the subject process.

Received

JUL 05 2024

OWRD

PCA 47123

8. **Termination.** Applicant may request to terminate this agreement only in writing at any time during the process. The Applicant agrees to pay for the work done by the Reimbursement Authority personnel up until the time of the written termination request. OWRD, upon receiving such written termination request from the Applicant, will refund any unspent balance after paying the Reimbursement Authority personnel for the work done.
9. **Funds Authorized and Available.** By its execution of this Agreement, Applicants certifies that sufficient funds are authorized and available to cover the expenditures contemplated by this Agreement.
10. **Duration of Estimate.** The Estimate of Time to complete the work is no later than one hundred and twenty days (120) days once this Agreement has been fully executed and payment of the estimated cost deposited. However, this estimate is contingent on the Applicant's expeditious resolution of any deficiency and may be affected by the Department's work load. This Estimate of Time may become null and void after thirty (30) days from the date the Applicant's Agreement is mailed. If the Applicant's Agreement is not received by the Department within thirty (30) days of mailing the Agreement, the Applicant may need to re-apply for a new estimate.
11. **Completion Date.** OWRD, by the execution of this Agreement does not guarantee the completion date indicated in this Agreement. Completion date is only an estimate and may be affected by the Department's workload, issues arising from the processing of the requested services and Applicant's timely response to requests for additional information.
12. **Captions.** The captions or headings in this Agreement are for the convenience only and in no way define limit or describe the scope or intent of any provision of this Agreement.
13. **Amendment and Merger.** The terms of this Agreement shall not be waived, altered, modified, supplemented or amended in any manner whatsoever, except by written instrument signed by both parties. Such waiver, consent, modification or change, if made, shall be effective only in the specific instance and for the specific purpose given. There are no understandings, agreements or representations, oral or written, not specified herein regarding this Agreement.
14. **Signatures.** All parties, by the authorized representative's signature below, hereby acknowledge that they have read this Agreement, understand it and agree to be bound by its terms and conditions.

Applicant: *Deanne Driscoll*
Name: Deanne Driscoll
Company: Driscoll Family Trust
Date: *6/29/24*

For OWRD: *K Kavanagh*
Name: Kerry Kavanagh
Water Right Services Division
Date: *7-16-2024*

Mail signed Agreement to:

Kerry Kavanagh
Oregon Water Resources Department
725 Summer Street NE, Suite A
Salem, OR 97301-1271

PCA 47123

KAVANAGH Kerry L * WRD

From: KAVANAGH Kerry L * WRD
Sent: Friday, June 28, 2024 3:11 PM
To: deannedriscoll1@gmail.com
Cc: KAVANAGH Kerry L * WRD
Subject: Certificate RA Estimate R13048-25 for Driscoll Family Trust involving Application T-13796
Attachments: RA contract_T-13796.pdf; RA estimate request_T-13796.pdf; RA estimate receipt_T-13796.pdf

Hello,

Please find the attached estimate and agreement to review the claim of beneficial use (Claim). If the proposed agreement is acceptable to you, please return a signed copy to our office along with the payment of the estimated cost to review the claim of beneficial use.

If you have any questions, please send me an email at kerry.l.kavanagh@water.oregon.gov.

Thanks,
Kerry

Kerry Kavanagh

Certificate Reimbursement Authority Program Coordinator
Certificate Section, Water Rights Services Division
725 Summer St NE Suite A | Salem OR 97301 | Direct 503.979.3208
kerry.l.kavanagh@water.oregon.gov | <https://www.oregon.gov/OWRD>



Integrity | Service | Technical Excellence | Teamwork | Forward-Looking

STATE OF OREGON
WATER RESOURCES DEPARTMENT

RECEIPT # **143094**

25 Summer St. N.E. Ste. A
SALEM, OR 97301-4172
(503) 986-0900 / (503) 986-0904 (fax)

INVOICE #

RECEIVED FROM: Deanne M. Driscoll
BY: Prairie Springs Fish Farm

APPLICATION T-13796
PERMIT
TRANSFER

CASH: ☐ CHECK: # 1757 OTHER: (IDENTIFY) ☐

TOTAL REC'D \$ 125.00

1083 TREASURY 4170 WRD MISC CASH ACCT

0407 COPIES 47123 R13048-25 \$
0413 OTHER: (IDENTIFY) Cash Advance R.A. \$ 125.00

0243 I/S Lease _____ 0244 Muni Water Mgmt. Plan _____ 0245 Cons. Water _____

4270 WRD OPERATING ACCT

MISCELLANEOUS

0407 COPY & TAPE FEES \$
0410 RESEARCH FEES \$
0408 MISC REVENUE: (IDENTIFY) \$
TC162 DEPOSIT LIAB. (IDENTIFY) \$
0240 EXTENSION OF TIME \$

WATER RIGHTS:

	EXAM FEE		RECORD FEE
0201 SURFACE WATER	\$	0202	\$
0203 GROUND WATER	\$	0204	\$
0205 TRANSFER	\$		

WELL CONSTRUCTION

	EXAM FEE		LICENSE FEE
0218 WELL DRILL CONSTRUCTOR	\$	0219	\$
LANDOWNER'S PERMIT		0220	\$

OTHER (IDENTIFY) _____

0536 TREASURY 0437 WELL CONST. START FEE

0211 WELL CONST START FEE \$ CARD#
0210 MONITORING WELLS \$ CARD#

OTHER (IDENTIFY) _____

0607 TREASURY 0467 HYDRO ACTIVITY LIC NUMBER

0233 POWER LICENSE FEE (FW/WRD) \$
0231 HYDRO LICENSE FEE (FW/WRD) \$
HYDRO APPLICATION \$

TREASURY OTHER / RDX

FUND _____ TITLE _____
OBJ. CODE _____ VENDOR # _____
DESCRIPTION _____ \$

RECEIPT: **143094**

DATED: 6-13-24 BY: Lisa I. Dwyer

Distribution - White Copy - Customer, Yellow Copy - Fiscal, Blue Copy - File, Buff Copy - Fiscal

STATE OF OREGON
WATER RESOURCES DEPARTMENT

RECEIPT # **143094**

25 Summer St. N.E. Ste. A
SALEM, OR 97301-4172
(503) 986-0900 / (503) 986-0904 (fax)

INVOICE #

RECEIVED FROM: Deanne M. Driscoll
BY: Prairie Springs Fish Farm

APPLICATION T-13796
PERMIT
TRANSFER

CASH: ☐ CHECK: # 1757 OTHER: (IDENTIFY) ☐

TOTAL REC'D \$ 125.00

1083 TREASURY 4170 WRD MISC CASH ACCT

0407 COPIES 47123 R13048-25 \$
0413 OTHER: (IDENTIFY) Cash Advance R.A. \$ 125.00

0243 I/S Lease _____ 0244 Muni Water Mgmt. Plan _____ 0245 Cons. Water _____

4270 WRD OPERATING ACCT

MISCELLANEOUS

0407 COPY & TAPE FEES \$
0410 RESEARCH FEES \$
0408 MISC REVENUE: (IDENTIFY) \$
TC162 DEPOSIT LIAB. (IDENTIFY) \$
0240 EXTENSION OF TIME \$

WATER RIGHTS:

	EXAM FEE		RECORD FEE
0201 SURFACE WATER	\$	0202	\$
0203 GROUND WATER	\$	0204	\$
0205 TRANSFER	\$		

WELL CONSTRUCTION

	EXAM FEE		LICENSE FEE
0218 WELL DRILL CONSTRUCTOR	\$	0219	\$
LANDOWNER'S PERMIT		0220	\$

OTHER (IDENTIFY) _____

0536 TREASURY 0437 WELL CONST. START FEE

0211 WELL CONST START FEE \$ CARD#
0210 MONITORING WELLS \$ CARD#

OTHER (IDENTIFY) _____

0607 TREASURY 0467 HYDRO ACTIVITY LIC NUMBER

0233 POWER LICENSE FEE (FW/WRD) \$
0231 HYDRO LICENSE FEE (FW/WRD) \$
HYDRO APPLICATION \$

TREASURY OTHER / RDX

FUND _____ TITLE _____
OBJ. CODE _____ VENDOR # _____
DESCRIPTION _____ \$

RECEIPT: **143094**

DATED: 6-13-24 BY: Lisa I. Dwyer

Distribution - White Copy - Customer, Yellow Copy - Fiscal, Blue Copy - File, Buff Copy - Fiscal



OREGON WATER RESOURCES DEPARTMENT
CERTIFICATE REIMBURSEMENT AUTHORITY
ESTIMATE APPLICATION

Received
JUN 13 2024

OWRD

ORS 536.055 authorizes the Oregon Water Resources Department to expedite or enhance regulatory processes voluntarily requested under the agreement.

The purpose of this application is to obtain estimates of the cost and time required to process a Certificate Request. A separate estimate application is required for each application and/or transfer number. There is a non-refundable application fee of \$125.00 per request.

REQUEST	TYPE	FILE NUMBER
<input checked="" type="checkbox"/>	Certificate Request	Application Number T-13796 Permit Number _____ Transfer Number/Permit Amendment (if applicable) _____

Applicant Information		Applicant's Representative/Contact
Name:	Driscoll Family Trust	Deanne Driscoll
Address:	46673 Hwy 26	
	Dayville OR 97825	
Phone:	541 620 4156	
Fax:		
E-Mail Address:	deannedriscoll@gmail.com	

I certify that I (check one):

- ☒ have previously filed a Claim of Beneficial Use
☐ am attaching the Claim of Beneficial Use with this request and have included the appropriate claim fee.

I understand the following:

- That upon receipt of my non-refundable application fee in the amount of \$ 125.00, OWRD will, within fourteen (14) days, notify me in writing of the estimates of cost and time frame for the expedited service.
- For a groundwater permit, a pump test or exemption request must be submitted to OWRD prior to this request.
- The fee covers reimbursement authority staff to evaluate and provide the estimate for processing of the request.
- That upon receiving the estimate I may agree or decline to enter into a formal contract to pay the estimated cost in advance to initiate the expedited service.
- An incomplete or inaccurate Claim of Beneficial Use may delay the process and increase the cost to process my request.
- Expedited processing does not guarantee a favorable review of my request.
- Send completed Application and payment to:
Oregon Water Resources Department
Certificate Reimbursement Authority Program
725 Summer St. NE, Suite A
Salem, OR 97301-1271

I certify that I am the (check one):

- ☒ Applicant ☐ Applicant's Representative ☐ Other (Please specify) _____

Name: Deanne Driscoll for Driscoll Family Trust
Signature: Deanne M Driscoll

OWRD USE ONLY: Reimbursement Authority Number: R13048 25



Oregon

Kate Brown, Governor

Water Resources Department

725 Summer St NE, Suite A

Salem, OR 97301

(503) 986-0900

Fax (503) 986-0904

May 11, 2022

DRISCOLL FAMILY TRUST
DEANNE DRISCOLL
46673 HWY 26
DAYVILLE, OR 97825

REFERENCE: Transfer Application T-13796

Enclosed is a copy of the final order approving your water right transfer application.

The time allowed to complete the transfer is specified in the final order. YOU SHOULD GIVE PARTICULAR ATTENTION TO THE TIME LIMIT. The water right for any portion of the authorized change in character of use or change in place of use NOT carried out within the time allowed will be lost.

An extension of the time limit can be allowed only upon a showing that diligent effort has been made to complete the actual change(s) within the time allowed.

You are required to hire a Certified Water Rights Examiner (CWRE) to complete a Claim of Beneficial Use report and map which must be submitted to this Department within one year of the date you complete the change(s) or within one year of the completion date authorized in the transfer final order, whichever occurs first.

If you have any questions related to the approval of this permit amendment, you may contact your caseworker, Tamera Smith, by telephone at (503) 979-9607 or by e-mail at Tamera.L.Smith@oregon.gov.

Sincerely,

Julie C. Baustian

Water Rights Services Support
Transfers and Conservation Section

cc: Eric W. Julsrud, Watermaster Dist. # 4 (via email)
Grant County Planning

BEFORE THE WATER RESOURCES DEPARTMENT
OF THE
STATE OF OREGON

In the Matter of Transfer Application)	FINAL ORDER APPROVING AN
T-13796, Grant County)	ADDITIONAL POINT OF APPROPRIATION

Authority

Oregon Revised Statutes (ORS) 537.705 and 540.505 to 540.580 establish the process in which a water right holder may submit a request to transfer the point of appropriation, place of use, or character of use authorized under an existing water right. Oregon Administrative Rules (OAR) Chapter 690, Division 380 implement the statutes and provides the Department's procedures and criteria for evaluating transfer applications.

Applicant

DRISCOLL FAMILY TRUST
46673 HWY 26
DAYVILLE, OR 97825

Agent

DEANNE DRISCOLL
46673 HWY 26
DAYVILLE, OR 97825

Findings of Fact

1. On July 29, 2021, DRISCOLL FAMILY TRUST filed an application for an additional point of appropriation under Certificate 81448. The Department assigned the application number T-13796.
2. Notice of the application for transfer was published on August 31, 2021, pursuant to OAR 690-380-4000. No comments were filed in response to the notice.
3. On January 27, 2022, the Department mailed a copy of the draft Preliminary Determination proposing to approve Transfer Application T-13650 to the applicant. The draft Preliminary Determination cover letter set forth a deadline of February 26, 2022, for the applicant to respond. The applicant requested that the Department proceed with issuance of a Preliminary Determination and provided the necessary information to demonstrate that the applicant is authorized to pursue the transfer.

This final order is subject to judicial review by the Court of Appeals under ORS 183.482. Any petition for judicial review must be filed within the 60-day time period specified by ORS 183.482(1). Pursuant to ORS 536.075 and OAR 137-003-0675, you may petition for judicial review or petition the Director for reconsideration of this order. A petition for reconsideration may be granted or denied by the Director, and if no action is taken within 60 days following the date the petition was filed, the petition shall be deemed denied.

4. This Preliminary Determination correctly describes the additional point of appropriation proposed in Transfer Application T-13796.
5. On March 21, 2022, the Department issued a Preliminary Determination proposing to approve Transfer T-13796 and mailed a copy to the applicant. Additionally, notice of the Preliminary Determination for the transfer application was published on the Department's weekly notice on March 21, 2022, pursuant to ORS 540.520 and OAR 690-380-4020. No protests were filed in response to the notice.
6. The portion of the right to be transferred is as follows:

Certificate: 81448 in the name of DANIEL T. DRISCOLL (perfected under Permits G-11203 and G-11477)

Use: IRRIGATION of 44.1 ACRES

Priority Date: FEBRUARY 15, 1991

Rate: 247 GPM FROM WELL 4 FOR IRRIGATION OF 44.1 ACRES

Limit/Duty: The amount of water used for irrigation, together with the amount secured under any other right existing for the same lands, is limited to ONE-EIGHTIETH of one cubic foot per second per acre, or its equivalent for each acre irrigated and shall be further limited to a diversion of not to exceed 3.0 acre-feet per acre for each acre irrigated during the irrigation season of each year.

Source: WELL 4 in the JOHN DAY RIVER BASIN

Authorized Point of Appropriation:

Twp	Rng	Mer	Sec	Q-Q	Measured Distances
13 S	27 E	WM	3	SW NE	WELL 4 - 400 FEET NORTH AND 2220 FEET WEST FROM THE EAST 1/4 CORNER OF SECTION 3

Authorized Place of Use:

IRRIGATION					
Twp	Rng	Mer	Sec	Q-Q	Acres
13 S	27 E	WM	3	SW NE	16.0
13 S	27 E	WM	3	SE NW	23.9
13 S	27 E	WM	3	NE SW	2.6
13 S	27 E	WM	3	NW SE	1.6
TOTAL					44.1

7. Transfer Application T-13796 proposes an additional point of appropriation as follows:

Twp	Rng	Mer	Sec	Q-Q	Measured Distances	Approximate Distance from Authorized Wells in Feet (ft.)			
13 S	27 E	WM	3	SW NE	WELL #5 - 380 FEET NORTH AND 2230 FEET WEST OF THE EAST 1/4 CORNER OF SECTION 3	WELL #1	WELL #2	WELL #3	WELL #4
						962.0 ft.	1153.0 ft.	1248.0 ft.	26.0 ft.

Transfer Review Criteria (OAR 690-380-4010)

8. Water has been used within the last five years according to the terms and conditions of the right. There is no information in the record that would demonstrate that the right is subject to forfeiture under ORS 540.610.
9. A pump, pipeline, and sprinkler system sufficient to use the full amount of water allowed under the existing right were present within the five-year period prior to submittal of Transfer Application T-13796.
10. The proposed change would not result in enlargement of the right.
11. The proposed change would not result in injury to other water rights.
12. All other application requirements are met.

Conclusions of Law

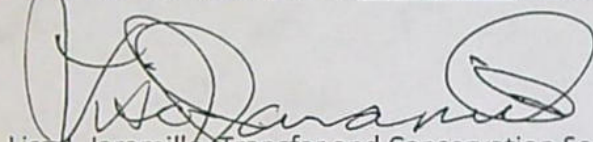
The additional point of appropriation proposed in Transfer Application T-13796 is consistent with the requirements of ORS 537.705 and 540.505 to 540.580 and OAR 690-380-5000.

Now, therefore, it is ORDERED:

1. The additional point of appropriation proposed in Transfer Application T-13796 is approved.
2. The right to the use of the water is restricted to beneficial use at the place of use described, and is subject to all other conditions and limitations contained in Certificate 81448 and any related decree.
3. Water right Certificate 81448 is cancelled. A new certificate will be issued describing that portion of the right not affected by this transfer.
4. The quantity of water diverted at the additional point of appropriation (Well #5), together with that diverted at the original point of appropriation (Well #4), shall not exceed the quantity of water lawfully available at the original point of appropriation (Well #4).
5. Water use measurement conditions:
 - a. Before water use may begin under this order, the water user shall install a totalizing flow meter, or, with prior approval of the Director, another suitable measuring device, at each point of appropriation (new).
 - b. The water user shall maintain the meters or measuring devices in good working order.
 - c. The water user shall allow the Watermaster access to the meters or measuring devices; provided however, where the meters or measuring devices are located within a private structure, the Watermaster shall request access upon reasonable notice.

6. Water shall be acquired from the same aquifer (water source) as the original point of appropriation.
7. Full beneficial use of the water shall be made, consistent with the terms of this order, on or before **October 1, 2023**. A Claim of Beneficial Use prepared by a Certified Water Right Examiner shall be submitted by the applicant to the Department within one year after the deadline for completion of the change and full beneficial use of the water.
8. After satisfactory proof of beneficial use is received, a new certificate confirming the right transferred will be issued.

Dated in Salem, Oregon on **MAY 11 2022**



Lisa J. Jaramillo, Transfer and Conservation Section Manager, for
THOMAS M BYLER, DIRECTOR
Oregon Water Resources Department

Mailing date: **MAY 12 2022**

STATE OF OREGON

COUNTY OF GRANT

CERTIFICATE OF WATER RIGHT

THIS CERTIFICATE ISSUED TO

DANIEL T. DRISCOLL
524 W. DETWEILLER DRIVE
PEORIA, IL 61615

confirms the right to use the waters of WELLS 1, 2, AND 3 in the JOHN DAY RIVER BASIN for IRRIGATION OF 1.8 ACRES, SUPPLEMENTAL IRRIGATION OF 52.4 ACRES AND AQUACULTURE.

This right was perfected under Permits G-11203 and G-11477. The date of priority is FEBRUARY 15, 1991. The amount of water to which this right is entitled is limited to an amount actually used beneficially, and shall not exceed 133 GALLONS PER MINUTE (GPM); BEING 60.9 GPM FROM WELL 1, 63.17 GPM FROM WELL 2, AND 8.4 GPM FROM WELL 3 FOR IRRIGATION OF 1.8 ACRES OR AQUACULTURE, or its equivalent in case of rotation, measured at the wells.

The wells are located as follows:

Twp	Rng	Mer	Sec	Q-Q	Measured Distances
13 S	27 E	WM	3	NW SE	WELL 1 - 410 FEET SOUTH AND 1680 FEET WEST FROM THE EAST 1/4 CORNER OF SECTION 3
13 S	27 E	WM	3	NW SE	WELL 2 - 600 FEET SOUTH AND 1630 FEET WEST FROM THE EAST 1/4 CORNER OF SECTION 3
13 S	27 E	WM	3	NW SE	WELL 3 - 630 FEET SOUTH AND 1500 FEET WEST FROM THE EAST 1/4 CORNER OF SECTION 3

A description of the place of use to which this right is appurtenant is as follows:

IRRIGATION					
Twp	Rng	Mer	Sec	Q-Q	Acres
13 S	27 E	WM	3	NW SW	1.8

SUPPLEMENTAL IRRIGATION					
Twp	Rng	Mer	Sec	Q-Q	Acres
13 S	27 E	WM	3	NE SW	11.3
13 S	27 E	WM	3	NW SW	3.6
13 S	27 E	WM	3	SW SW	5.2
13 S	27 E	WM	3	SE SW	22.2
13 S	27 E	WM	3	NW SE	0.1
13 S	27 E	WM	3	SW SE	10.0
TOTAL					52.4


AQUACULTURE				
Twp	Rng	Mer	Sec	Q-Q
13 S	27 E	WM	3	NW SE

This certificate describes that portion of water right Certificate 81448, State Record of Water Right Certificates, NOT modified by the provisions of an order of the Water Resources Director entered MAY 11 2022, approving Transfer Application T-13796.

The issuance of this superseding certificate does not confirm the status of the water right in regard to the provisions of ORS 540.610 pertaining to forfeiture or abandonment.

The right to the use of the water for the above purpose is restricted to beneficial use on the lands or place of use described.

WITNESS the signature of the Water Resources Director, affixed MAY 11 2022.



Lisa J. Jaramillo, Transfer and Conservation Section Manager, for
THOMAS M BYLER, DIRECTOR
Oregon Water Resources Department

WATER RIGHT TRANSFER COVER SHEET

Transfer: T- 13796

Transfer Specialist: *FB*

Transfer Type: Regular Transfer

Applicant: DEANNE DRISCOLL 46673 HWY 26 DAYVILLE, OR 97825 Email: <i>WAK</i> Phone:	Agent: <input type="checkbox"/> N/A UNAVAILABLE Email: Phone:
Irrigation District: <input type="checkbox"/> N/A Email:	CWRE: <input type="checkbox"/> N/A Email:
Affected Local Gov'ts: <input type="checkbox"/> N/A Grant County Email:	Affected Tribal Gov't: <input type="checkbox"/> N/A UNAVAILABLE Email:
Current Landowner if other than Applicant: <input type="checkbox"/> N/A Email:	Receiving Landowner: <input type="checkbox"/> N/A Email:

Water Rights Affected

File Marked	App. File # or Decree Name	Permit	Certificate	RR/CR Needed	RR/CR Nos.
<input type="checkbox"/>	G-11755	G-11477	81448	<input checked="" type="checkbox"/> Yes <input type="checkbox"/> No	96119
<input type="checkbox"/>				<input type="checkbox"/> Yes <input type="checkbox"/> No	
<input type="checkbox"/>				<input type="checkbox"/> Yes <input type="checkbox"/> No	

Key Dates & Initial Actions:

Rec'd: July 29, 2021	Proposed Action(s): ADDITIONAL POINT OF APPROPRIATION	
Fees Pd: 1570.00	WM District: 4	ODFW District: <i>---</i>
Initial Public Notice: August 31, 2021	WM Review sent: <i>✓ 626, new</i>	ODFW Review sent: <i>---</i>
Acknowledgement Letter Sent <input checked="" type="checkbox"/>		GW Review sent: <i>626</i> <input checked="" type="checkbox"/> N/A
County sent cc: of Ack Letter <input checked="" type="checkbox"/>	BOR notified (date): <input checked="" type="checkbox"/> N/A	
Newspaper quote requested:	Request for news \$ sent:	News \$ received:
Request to publish sent:	Affidavit of publication received:	Last day of publication:

< .15 mi = NO NR DEPT. PWD NOTICE

Document	Drafted	Peer Review	Changes Made	Coordinator	Changes Made	Signature Bin	Signature Date
DPD	Date: <i>12-13-21</i> Initials: <i>FB</i>	Date: <i>12-13-21</i> Initials: <i>Scott</i>	Date: <i>---</i> Initials: <i>---</i>	Date: <i>1/13/22</i> Initials: <i>PKS</i>	Date: <i>1-27-22</i> Initials: <i>B</i>	CW Sent: <i>1-27-22</i>	N/A
PD	Date: <i>2-22-22</i> Initials: <i>FB</i>	Date: <i>2-24-22</i> Initials: <i>Scott</i>	Date: <i>---</i> Initials: <i>---</i>	Date: <i>3/8/22</i> Initials: <i>PKS</i>	Date: <i>3-14-22</i> Initials: <i>B</i>	Date: <i>3-21-22</i>	Date: <i>---</i>
FO	Date: <i>3-28-22</i> Initials: <i>FB</i>	Date: <i>3/30/22</i> Initials: <i>Scott</i>	Date: <i>---</i> Initials: <i>---</i>	Date: <i>4/12/22</i> Initials: <i>PKS</i>	Date: <i>---</i> Initials: <i>X</i>	Date: <i>5-2-2022</i>	Date: <i>---</i>

Special Issues: _____

Special Order Volume: Vol. _____ Pages _____

DC
3-14
vol

Watermaster Review Form: Water Right Transfer



Oregon Water Resources Department
725 Summer St NE, Suite A
Salem, Oregon 97301-1266
(503) 986-0900
www.oregon.gov/OWRD

Transfer Application: T-13796

Review Due Date: 09/29/2021

Applicant Name: Deanne Driscoll

Proposed Changes: ☐ POU ☐ POD ☒ POA ☐ USE ☐ OTHER

Reviewer(s): E. Julsrud

Date of Review: 09/20/2021

1. Do you have evidence that the right has not been used in the last 5 years and that the presumption of forfeiture would not likely be rebuttable? ☐ Yes ☒ No If "Yes", attach evidence (e.g. dated aerial photo showing pavement or building on the land for >5 yrs.)
2. Is there a history of regulation on the source that serves this (or these) right(s) that has involved the transferred right(s) and downstream water rights? ☐ Yes ☒ No Generally characterize the frequency of any regulation or explain why regulation has not occurred:
This is a groundwater right. There has been no history of regulating the source for this right to my knowledge.
3. Have headgate notices been issued for the source that serves the transferred right(s)?
☐ Yes ☒ No ☐ Records not available.
4. In your estimation, after the proposed change, would distribution of water for the right(s) result in regulation of other water rights that would not have occurred if use under the original right(s) was/were maximized? ☐ Yes ☒ No If "Yes", explain:
5. In your estimation, if the proposed change is approved, are there upstream water rights that would be affected? ☐ Yes ☒ No If "Yes", describe how the rights would be affected and list the rights most affected:

6. Check here ☐ if it appears that downstream water rights benefit from return flows resulting from the current use of the transferred right(s)? If you check the box, generally characterize the locations where the return flows likely occur and list the water rights that benefit most:

☒ N/A

7. For POD changes and instream transfers, check here if there are channel losses between the old and new PODs or within the proposed instream reach? If you check the box, describe and, if possible, estimate the losses:

This is a groundwater APOA transfer.

☒ N/A

8. For instream transfers that propose protection of a reach beyond the mouth of the source stream:

☒ N/A Would the quantity be measureable into the receiving stream consistent with OAR 690-077-0015(8)? ☐ Yes ☐ No

9. For POU changes: ☒ N/A Is it likely the original place of use would continue to receive water from the same source? ☐ Yes ☐ No If "Yes", explain:

10. For POU or USE changes: ☒ N/A In your best judgment, would use of the existing right at "full face value," result in the diversion of more water than can be used beneficially and without waste?

☐ Yes ☐ No If "Yes", explain:

11. For POU changes that involve micro-irrigation: ☒ N/A

- a. Has the applicant made changes (absent a transfer) to convert to micro-irrigation within the current place of use boundary of the water right proposed for transfer, and previously demonstrated to the Department through monitoring and site inspections by the Watermaster that the proposed transfer will not result in injury or enlargement?

☐ Yes ☐ No If "Yes", explain:

- b. Has a temporary transfer of this nature been previously filed and approved on the same lands (or portions thereof) as those lands involved in this transfer?

☐ Yes ☒ No If "Yes", answer the following:

- i. Were there any problems with more acres being irrigated (or wetted) than were authorized under the temporary transfer? ☐ Yes ☐ No If "Yes", explain:

- ii. Did the designated areas that were to remain dry (or not wetted) under the temporary transfer actually remain dry? ☐ Yes ☐ No If "No", explain:

- iii. Did the applicant comply with and meet all of the conditions of the temporary transfer? ☐ Yes ☐ No If "No", explain:

- iv. Do you have any other observations regarding the temporary transfer? ☐ Yes ☐ No If "Yes", describe:

- v. Did the applicant demonstrate to the Department through monitoring and site inspections by the Watermaster that neither injury nor enlargement occurred as a result of the temporary transfer? ☐ Yes ☐ No If "No", explain:

- c. To the best of your knowledge, if this transfer is approved, does it appear that:

- i. "Injury" will occur to other water rights that share the same source? ☐ Yes ☒ No If "Yes", explain:

- ii. "Enlargement" of the water right being transferred will occur? ☐ Yes ☒ No If "Yes", explain:

12. Are there other issues not identified through the above questions that should be considered in determining whether the change "can be effected without injury to other rights"?

☐ Yes ☒ No If "Yes", explain:

13. What alternatives may be available for addressing any issues identified above:

I defer to the groundwater section for determination and any comment concerning the new APOA tapping the correct source.

14. Do conditions need to be included in the transfer order to avoid enlargement of the right or injury to other rights? ☐ No ☒ Yes, as checked and provided below:

☐ For POU changes that involve micro-irrigation, provide the monitoring and reporting conditions necessary to prevent injury/enlargement:

☐ A Headgate should be required prior to diverting water.

☒ Measurement Devices for POD or POA: (if this condition is selected, also fill in the top sections of Page 4)

*a. Before water use may begin under this order, the water user shall install a **totalizing flow meter***, or, with prior approval of the Director, another suitable measuring device, ☐ at each point of diversion/appropriation (new and existing) OR at each new point of diversion/appropriation ☒ with the exception that water rights issued to the Bureau of Reclamation or an irrigation district (or similar entity) are not subject to this condition.*

b. The water user shall maintain the meters or measuring devices in good working order.

c. The water user shall allow the Watermaster access to the meters or measuring devices; provided however, where the meters or measuring devices are located within a private structure, the Watermaster shall request access upon reasonable notice.

☐ Reservoir water use measurement: (if this condition is selected, also fill in the top sections of Page 4)

*a. Before water use may begin under this order, the water user shall install **staff gages***, or, with prior approval of the Director, other suitable measuring devices, that measure the entire range and stage between empty and full in each reservoir. Staff gages shall be United States Geological Survey style.*

b. Before water use may begin under this order, if the reservoir is located in channel, weirs or other suitable measuring devices must be installed upstream and downstream of the reservoir, and, an adjustable outlet valve must be installed. The water user shall maintain such devices in good working order. A written waiver may be obtained, if in the judgment of the Director, the installation of weirs or other suitable measuring devices, or the adjustable outlet valve, will provide no public benefit.

* The following alternative device(s) should be substituted for the bold, underlined device in the above selected condition:

☐ Weir
☐ Parshall Flume
☐ Other: ____

☐ Submerged Orifice
☐ Flow Restrictor

Groundwater Transfer Review Summary Form

Transfer/PA # T- 13796

GW Reviewer D. Boschmann Date Review Completed: 09/14/2021

Summary of Same Source Review:

- ☐ The proposed change in point of appropriation is not within the same aquifer as per OAR 690-380-2110(2).

Summary of Injury Review:

- ☐ The proposed transfer will result in another, existing water right not receiving previously available water to which it is legally entitled or result in significant interference with a surface water source as per 690-380-0100(3).

Summary of GW-SW Transfer Similarity Review:

- ☐ The proposed SW-GW transfer doesn't meet the definition of "similarly" as per OAR 690-380-2130.

This is only a summary. Documentation is attached and should be read thoroughly to understand the basis for determinations.



Oregon Water Resources Department
725 Summer Street NE, Suite A
Salem, Oregon 97301-1271
(503) 986-0900
www.wrd.state.or.us

Ground Water Review Form:

- ☒ Water Right Transfer
☐ Permit Amendment
☐ GR Modification
☐ Other

Application: T-13796

Applicant Name: Driscoll

Proposed Changes: ☐ POA ☒ APOA ☐ SW→GW ☐ RA
☐ USE ☐ POU ☐ OTHER

Reviewer(s): Darrick E. Boschmann

Date of Review: 09/14/2021

Date Reviewed by GW Mgr. and Returned to WRSD: JTI 9/21/21

The information provided in the application is insufficient to evaluate whether the proposed transfer may be approved because:

- ☐ The water well reports provided with the application do not correspond to the water rights affected by the transfer.
- ☐ The application does not include water well reports or a description of the well construction details sufficient to establish the ground water body developed or proposed to be developed.
- ☐ Other _____

1. Basic description of the changes proposed in this transfer: _____

This application is related to certificate 81448 which authorizes groundwater pumping from 4 wells (POD 1 = GRAN 253; POD 2 = GRAN 254; POD 3 = GRAN 249; POD 3 = GRAN 250) for aquaculture, primary irrigation of 45.9 acres, and supplemental irrigation of 52.4 acres in the John Day Basin. The following changes are proposed:

1. Add one APOA "Well #5" – not yet drilled.

2. Will the proposed POA develop the same aquifer (source) as the existing authorized POA?

☒ Yes ☐ No Comments: _____

The existing wells produce groundwater from water bearing zones within the Picture Gorge Basalt formation of the Columbia River Basalt Group (based on geologic mapping by Thayer, 1966). At the proposed depth the APOA will also produce groundwater from the Picture Gorge Basalt.

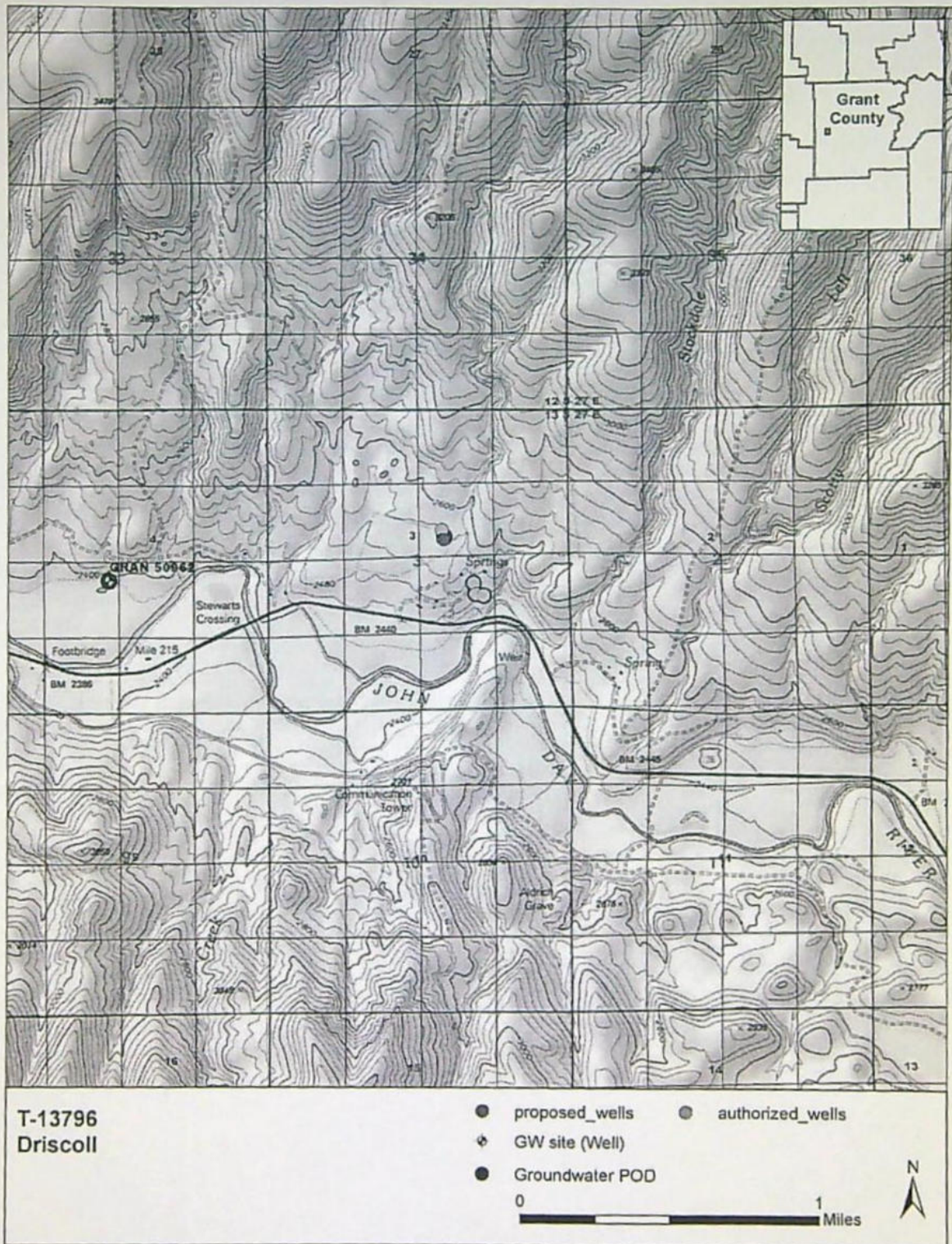
3. a) Is there more than one source developed under the right (e.g., basalt and alluvium)?

☐ Yes ☒ No _____

b) If yes, estimate the portion of the right supplied by each of the sources and describe any limitations that will need to be placed on the proposed change (rate, duty, etc.): _____

4. a) Will this proposed change, at its maximum allowed rate of use, likely result in an increase in interference with **another ground water right**?
☐ Yes ☒ No Comments: The proposed APOA is located within ~30 feet of existing authorized POD 4.
- b) If yes, would this proposed change, at its maximum allowed rate of use, likely result in another groundwater right not receiving the water to which it is legally entitled?
☐ Yes ☐ No If yes, explain: _____
5. a) Will this proposed change, at its maximum allowed rate of use, likely result in an increase in interference with **another surface water source**?
☐ Yes ☒ No Comments: The proposed APOA is located within ~30 feet of existing authorized POD 4.
- b) If yes, at its maximum allowed rate of use, what is the expected change in degree of interference with any **surface water sources** resulting from the proposed change?
Stream: _____ ☐ Minimal ☐ Significant
Stream: _____ ☐ Minimal ☐ Significant
Provide context for minimal/significant impact: _____
6. For SW-GW transfers, will the proposed change in point of diversion affect the surface water source similarly (as per OAR 690-380-2130) to the authorized point of diversion specified in the water use subject to transfer?
☐ Yes ☐ No Comments: _____
7. What conditions or other changes in the application are necessary to address any potential issues identified above: none.
8. Any additional comments: The proposed APOA will need to be constructed in accordance with well construction standards for Columbia River Basalt aquifers.

Thayer, T.P., Brown, C.E, 1966. Geologic map of the Aldrich Mountain quadrangle, Grant County, Oregon. USGS Geologic Quadrangle 438, 1:62,500.





Oregon
Kate Brown, Governor

Water Resources Department

725 Summer St NE, Suite A

Salem, OR 97301

(503) 986-0900

Fax (503) 986-0904

MARCH 21, 2022

VIA CERTIFIED MAIL AND E-MAIL

DRISCOLL FAMILY TRUST
46673 HWY 26
DAYVILLE, OR 97825

SUBJECT: Water Right Transfer Application T-13796

Please find enclosed the Preliminary Determination indicating that, based on the information available, the Department intends to approve application T-13796. This document is an intermediate step in the approval process; water may not be used legally as proposed in the transfer application until a Final Order has been issued by the Department. Please read this entire letter carefully to determine your responsibility for additional action.

A public notice is being published in the Department's weekly publication, simultaneously with issuance of the Preliminary Determination. The notice initiates a period in which any person may file either a protest opposing the decision proposed by the Department in the Preliminary Determination or a standing statement supporting the Department's decision. The protest period will end 30 days after the Department's notice.

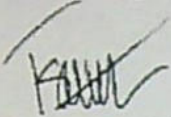
If no protest is filed, the Department will issue a Final Order consistent with the Preliminary Determination. You should receive a copy of the Final Order about 30 days after the close of the protest period.

If a protest is filed, the application may be referred to a contested case proceeding. A contested case provides an opportunity for the proponents and opponents of the decision proposed in the Preliminary Determination to present information and arguments supporting their position in a quasi-judicial proceeding.

IMPORTANT: Due to COVID-19, the Department's office is closed to walk-in services. The Department encourages the submission of protests by U.S. mail. Please consider mailing early to ensure the Department receives the protest by the deadline specified above.

Please do not hesitate to contact me at tamera.l.smith@water.oregon.gov or 503-979-9607 if I may be of assistance.

Kindest regards,

A handwritten signature in black ink, appearing to read 'Tamera Smith', with a stylized flourish at the end.

Tamera Smith
Transfer Caseworker
Transfer and Conservation Section

cc: Transfer Application file T-13796
 Eric W. Julsrud, District 4 Watermaster (*via e-mail*)
 Deanne Driscoll, Agent for the applicant (*via e-mail*)

encs

**BEFORE THE WATER RESOURCES DEPARTMENT
OF THE
STATE OF OREGON**

In the Matter of Transfer Application)	PRELIMINARY DETERMINATION
T-13796, Grant County)	PROPOSING APPROVAL OF AN
)	ADDITIONAL POINT OF APPROPRIATION

Authority

Oregon Revised Statutes (ORS) 537.705 and 540.505 to 540.580 establish the process in which a water right holder may submit a request to transfer the point of appropriation, place of use, or character of use authorized under an existing water right. Oregon Administrative Rules (OAR) Chapter 690, Division 380 implement the statutes and provides the Department's procedures and criteria for evaluating transfer applications.

Applicant

DRISCOLL FAMILY TRUST
46673 HWY 26
DAYVILLE, OR 97825

Agent

DEANNE DRISCOLL
46673 HWY 26
DAYVILLE, OR 97825

Findings of Fact

1. On July 29, 2021, DRISCOLL FAMILY TRUST filed an application for an additional point of appropriation under Certificate 81448. The Department assigned the application number T-13796.
2. Notice of the application for transfer was published on August 31, 2021, pursuant to OAR 690-380-4000. No comments were filed in response to the notice.
3. On January 27, 2022, the Department mailed a copy of the draft Preliminary Determination proposing to approve Transfer Application T-13650 to the applicant. The draft Preliminary Determination cover letter set forth a deadline of February 26, 2022, for the applicant to respond. The applicant requested that the Department proceed with issuance of a Preliminary Determination and provided the necessary information to demonstrate that the applicant is authorized to pursue the transfer.
4. This Preliminary Determination correctly describes the additional point of appropriation proposed in Transfer Application T-13796.

Pursuant to OAR 690-380-4030, any person may file a protest or standing statement within 30 days after the last date of publication of notice of this preliminary determination.
--

5. The portion of the right to be transferred is as follows:

Certificate: 81448 in the name of DANIEL T. DRISCOLL (perfected under Permits G-11203 and G-11477)
Use: IRRIGATION of 44.1 ACRES
Priority Date: FEBRUARY 15, 1991
Rate: 247 GPM FROM WELL 4 FOR IRRIGATION OF 44.1 ACRES
Limit/Duty: The amount of water used for irrigation, together with the amount secured under any other right existing for the same lands, is limited to ONE-EIGHTIETH of one cubic foot per second per acre, or its equivalent for each acre irrigated and shall be further limited to a diversion of not to exceed 3.0 acre-feet per acre for each acre irrigated during the irrigation season of each year.
Source: WELL 4 in the JOHN DAY RIVER BASIN

Authorized Point of Appropriation:

Twp	Rng	Mer	Sec	Q-Q	Measured Distances
13 S	27 E	WM	3	SW NE	WELL 4 - 400 FEET NORTH AND 2220 FEET WEST FROM THE EAST 1/4 CORNER OF SECTION 3

Authorized Place of Use:

IRRIGATION					
Twp	Rng	Mer	Sec	Q-Q	Acres
13 S	27 E	WM	3	SW NE	16.0
13 S	27 E	WM	3	SE NW	23.9
13 S	27 E	WM	3	NE SW	2.6
13 S	27 E	WM	3	NW SE	1.6
TOTAL					44.1

6. Transfer Application T-13796 proposes an additional point of appropriation as follows:

Twp	Rng	Mer	Sec	Q-Q	Measured Distances	Approximate Distance from Authorized Wells in Feet (ft.)			
13 S	27 E	WM	3	SW NE	WELL #5 - 380 FEET NORTH AND 2230 FEET WEST OF THE EAST 1/4 CORNER OF SECTION 3	WELL #1	WELL #2	WELL #3	WELL #4
						962.0 ft.	1153.0 ft.	1248.0 ft.	26.0 ft.

Transfer Review Criteria (OAR 690-380-4010)

7. Water has been used within the last five years according to the terms and conditions of the right. There is no information in the record that would demonstrate that the right is subject to forfeiture under ORS 540.610.

8. A pump, pipeline, and sprinkler system sufficient to use the full amount of water allowed under the existing right were present within the five-year period prior to submittal of Transfer Application T-13796.
9. The proposed change would not result in enlargement of the right.
10. The proposed change would not result in injury to other water rights.
11. All other application requirements are met.

Determination and Proposed Action

The additional point of appropriation proposed in Transfer Application T-13796 appears to be consistent with the requirements of ORS 537.705 and 540.505 to 540.580 and OAR 690-380-5000. If protests are not filed pursuant to OAR 690-380-4030, the application will be approved.


If Transfer Application T-13796 is approved, the final order will include the following:

1. *The additional point of appropriation proposed in Transfer Application T-13796 is approved.*
2. *The right to the use of the water is restricted to beneficial use at the place of use described, and is subject to all other conditions and limitations contained in Certificate 81448 and any related decree.*
3. *Water right Certificate 81448 is cancelled. A new certificate will be issued describing that portion of the right not affected by this transfer.*
4. *The quantity of water diverted at the additional point of appropriation (Well #5), together with that diverted at the original point of appropriation (Well #4), shall not exceed the quantity of water lawfully available at the original point of appropriation (Well #4).*
5. *Water use measurement conditions:*
 - a. *Before water use may begin under this order, the water user shall install a totalizing flow meter, or, with prior approval of the Director, another suitable measuring device, at each point of appropriation (new).*
 - b. *The water user shall maintain the meters or measuring devices in good working order.*
 - c. *The water user shall allow the Watermaster access to the meters or measuring devices; provided however, where the meters or measuring devices are located within a private structure, the Watermaster shall request access upon reasonable notice.*
6. *Water shall be acquired from the same aquifer (water source) as the original point of appropriation.*
7. *Full beneficial use of the water shall be made, consistent with the terms of this order, on or before **October 1, 2023**. A Claim of Beneficial Use prepared by a Certified Water Right*

Examiner shall be submitted by the applicant to the Department within one year after the deadline for completion of the change and full beneficial use of the water.

8. *After satisfactory proof of beneficial use is received, a new certificate confirming the right transferred will be issued.*

Dated in Salem, Oregon on MAR 21 2022



Lisa J. Jaramillo, Transfer and Conservation Section Manager, for
THOMAS M BYLER, DIRECTOR
Oregon Water Resources Department

This Preliminary Determination was prepared by: Tamera Smith. If you have any questions about the information in this document, you may reach me at 503-979-9607 or tamera.l.smith@water.oregon.gov

Protests should be addressed to the attention of Water Rights Services Division, Water Resources Department, 725 Summer St. NE, Suite A, Salem, OR 97301-1266.

IMPORTANT: Due to COVID-19, the Department's office is closed to walk-in services. The Department encourages the submission of protests by U.S. mail. Please consider mailing early to ensure the Department receives the protest by the deadline specified above.

Notice Regarding Service Members: Active duty service members have a right to stay these proceedings under the Federal Service Members Civil Relief Act. For more information contact the Oregon State Bar at 800-452-8260, the Oregon Military Department at 503-584-3571, or the nearest United States Armed Forces Legal Assistance Office through <http://legalassistance.law.af.mil>. The Oregon Military Department does not have a toll free number.

SMITH Tamera L * WRD

From: Deanne Driscoll <deannedriscoll1@gmail.com>
Sent: Monday, February 14, 2022 4:24 PM
To: SMITH Tamera L * WRD
Subject: Fwd: Ownership and Encumbrance Report Order #28156 ----- Driscoll
Attachments: 28156 o&e.pdf

Hi Tamera,

I approve the draft preliminary for transfer application T-13796. Here attached is the required title report.

Thank you,

Deanne Driscoll

----- Forwarded message -----

From: Britney Reed <Britney@ltcofgrantcounty.com>
Date: Mon, Feb 14, 2022 at 1:49 PM
Subject: Ownership and Encumbrance Report Order #28156 ----- Driscoll
To: Deanne Driscoll <deannedriscoll1@gmail.com>

Attached is the Ownership and Encumbrance Report Order #28156 ----- Driscoll

Thank you for your time,

Britney Reed

Title Assistant

Email- Britney@ltcofgrantcounty.com

Land Title Company of Grant County, Inc.

145 NE Dayton St.

Land Title Company of Grant County, Inc.

145 NE Dayton Street
John Day, OR 97845-1092

Phone: (541) 575-1529
Fax: 1(541) 628-7415
E-Mail: landtitleco@ltcofgrantcounty.com

Date: February 08, 2022

Fee: \$150.00

OWNERSHIP AND ENCUMBRANCE REPORT

Property Address: 46673 HWY 26, Dayville, OR 97877

The Company has searched its title plant records, and the Company reports as follows:

According to the Company's title plant records for Grant County as to land described below, the Company finds the following matters as of 8:00 a.m. on February 07, 2022:

A. The land which is the subject of this search is described as follows:

SEE EXHIBIT "A" ATTACHED HERETO

B. The apparent vested owner is:

Deanne M Driscoll, as trustee of The Driscoll Family Trust

C. The land is subject to the following apparent monetary encumbrances and real property taxes:

1. The Land shall not be deemed to include any house trailer, manufactured home, mobile home or mobile dwelling on the land.
2. As disclosed by the tax roll the premises herein described have been zoned or classified for farm use. At any time that said land is disqualified for such use, the property may be subject to additional taxes or penalties and interest.
3. This report does not include a search for financing statements or agricultural services liens which are filed with the Secretary of State and any matters which would be disclosed thereby are expressly excluded from coverage herein.
4. The legal description in this report is based on information provided by the parties or their representatives. The parties to the forthcoming transaction must notify the title company prior to closing if the description does not conform to their expectations.

NOTE: Taxes paid in full for 2021-2022:

Levied Amount : \$4,528.92

Account No. : 16 13-27 TL300; Ref. 5957

INFORMATION: The apparent property address is:
46673 HWY 26, Dayville, OR 97877

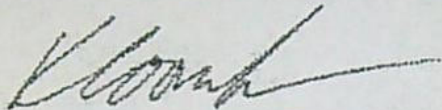
Assessed Land Value: \$743,510.00
Assessed Improvements Value: \$515,250.00
Assessed Total Value: \$1,258,760.00

THIS SEARCH DOES NOT INCLUDE ANY EASEMENTS, COVENANTS, RESTRICTIONS OR OTHER SUCH MATTERS.

Order No.: 28156

THIS IS NOT A TITLE REPORT, since no examination has been made of the title to the above described property. Our search for apparent encumbrances was limited to our Tract Indices, and therefore, above listings do not include additional matters which might have been disclosed by an examination of the record title. We assume no liability in connection with this Report and will not be responsible for errors or omissions therein.

Land Title Company of Grant County, Inc.

A handwritten signature in black ink, appearing to read 'Kristen Coombs', with a long horizontal flourish extending to the right.

Kristen Coombs, Title Officer
kristen@ltcofgrantcounty.com
(541) 575-1529

EXHIBIT "A"
LEGAL DESCRIPTION

Township 13 South, Range 27 East of the Willamette Meridian, Grant County, Oregon:

Section 3: N1/2.

ALSO, Beginning at a point South 89°54' East, a distance of 700.0 feet from the quarter corner common to Sections 3 and 4, Township 13 South, Range 27 E.W.M.; thence South, 660 feet; thence South 23°34' East, 1036.1 feet; thence South 69°53' East, 218.9 feet; thence South 780 feet; thence North 63°50' East, 380 feet; thence North 46°06' East, 300 feet; thence South 81°45' East, 257 feet; thence North 85°38' East, 1190 feet; thence North 34° 20' East, 471 feet; thence North 30°23' East, 1052.6 feet; thence South 80° East, 200 feet; thence South 15° 30' East, 813.5 feet; thence South 6° 43' East, 387.1 feet; thence North 41° 30' East, 2579.5 feet; thence North 89° 54' West, 5586.1 feet to the point of beginning.

SAVE AND EXCEPTING THEREFROM that portion thereof conveyed to the State of Oregon, by and through its State Highway Commission, by Deed dated September 14, 1935, filed November 16, 1935, and recorded in Book 40 of Deeds, Page 622.

ALSO, SAVE AND EXCEPTING THEREFROM that portion conveyed to the State of Oregon, by and through its State Highway Commission, by Deed dated September 14, 1935, filed December 27, 1935, and recorded in Book 41 of Deeds, Page 27.

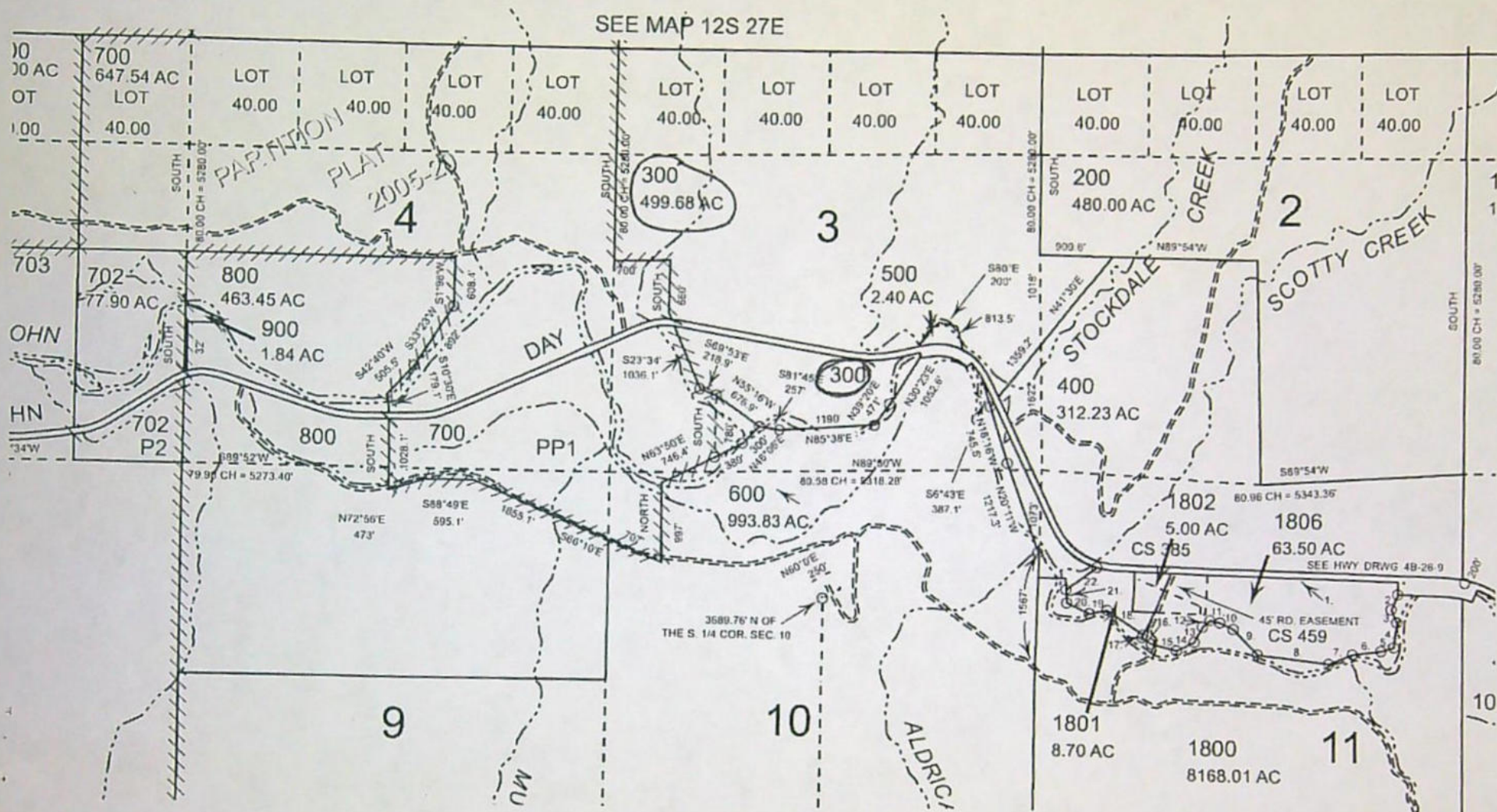
(Tax Acct. 16 13-27 TL300; Ref. 5957)

A horizontal line with 10 vertical tick marks, creating 9 equal intervals. The tick marks are evenly spaced along the line.

$$1'' = 2000'$$

SEE MAP 12S 27E

THIS SKETCH IS FOR LOCATION PURPOSES ONLY, AND NO WARRANTIES ARE IMPLIED AS TO VARIATIONS. IF ANY, IN DIMENSIONS OR LOCATION AS REVEALED BY AN ACCURATE SURVEY.





Oregon
Kate Brown, Governor

Water Resources Department

725 Summer St NE, Suite A
Salem, OR 97301
(503) 986-0900
Fax (503) 986-0904

JANUARY 27, 2022

VIA E-MAIL

DRISCOLL FAMILY TRUST
46673 HWY 26
DAYVILLE, OR 97825

AGENT
DEANNE DRISCOLL
46673 HWY 26
DAYVILLE, OR 97825

Reference: Water Right Transfer Application T-13796

Your water right transfer is in the first of three phases of processing. Enclosed is a draft of the Department's Preliminary Determination regarding Transfer Application T-13796. The document reflects the Department's conclusion that, based on the information currently available, the transfer will be approved. Your response and submittal of the items outlined below are required by February 26, 2022.

Required items needing your immediate attention:

1. Please carefully review the Draft Preliminary Determination to verify that it accurately reflects the changes you intend to make and to become familiar with the proposed conditions.
2. **Respond in writing** by February 26, 2022 with acknowledgement that you agree to the proposed action and conditions.
3. If you find any errors, please let me know.
4. **REQUIRED:** You must submit a **Report of Ownership** for the lands where the water right(s) are currently located (i.e., the FROM lands). This report:
 - a) Must be prepared by a title company;
 - b) Shall include a "prepared by" statement and the date the title company prepared the report printed on the cover sheet;
 - c) Must be:
 - i. Prepared within 3 months of the Draft Preliminary Determination showing current ownership; **OR**
 - ii. Prepared within 3 months of recording of a water right conveyance agreement; **OR**
 - iii. Have a prepared date showing ownership at the time a water right conveyance agreement was recorded.

If water right conveyance agreements are involved, it is helpful to provide copies of those agreements along with the Report of Ownership.

IMPORTANT: In order for the Department to clearly understand the date that the title company prepared the Report of Ownership, the title company must indicate/state the date that they prepared the report on the coversheet and/or first page of the report.

- d) Must include a list of owners at the time the report was generated; **AND**
 - e) Must include a legal description of the property where the water right to be transferred is currently located (i.e., the FROM lands).
5. You must provide a notarized statement of consent signed by any landowner listed in the Report of Ownership who is not already included in the transfer application. The Department's statement of consent form (**Consent By Deeded Landowner**) is available at: [https://www.oregon.gov/OWRD/WRDFormsPDF/consent to transfer form.pdf](https://www.oregon.gov/OWRD/WRDFormsPDF/consent%20to%20transfer%20form.pdf)

Conditions to your water right...

The Watermaster has required a water measurement device(s) at the new diversion point(s) prior to diversion of water. Enclosed is a contact information sheet to assist you in pursuing additional information or approval of the required (or alternate) device(s).

Please note the proposed date by which all conditions must be met: October 1, 2023. If the required completion date is insufficient to comply with any of the conditions, you may request more time, at no cost to you, during this stage of processing. **Please let me know by the comment deadline if you will need more time and explain the reasons why.**

What happens next...

Once the preliminary determination is issued a publication period is required. The Department will publish a notice in their weekly publication, which opens a 30-day period in which the transfer can be protested.


Issuance of the Preliminary Determination will occur shortly after we receive:

1. Your written response to the conditions and proposed action in the Draft Preliminary Determination (e-mail is acceptable); and
2. The Report of Ownership, including affidavits of consent from any landowners shown in the ownership report who have not signed the transfer application. The title company must indicate/state the date that they prepared the ownership report on the coversheet and/or first page of the report.

If we do not receive the items listed above by February 26, 2022, a Preliminary Determination may be issued denying the application as incomplete.

Please do not hesitate to contact me at tamera.l.smith@water.oregon.gov or 503-979-9607 if I may be of assistance.

Sincerely,



Tamera Smith
Transfer Caseworker
Transfer and Conservation Section

cc: Transfer Application file T-13796
Eric W. Julsrud, District 4 Watermaster (*via e-mail*)
Deanne Driscoll, Agent for the applicant (*via e-mail*)

encs

**STATE OF OREGON
WATER RESOURCES DEPARTMENT**

725 Summer St. N.E. Ste. A

SALEM, OR 97301-4172

(503) 986-0900 / (503) 986-0904 (fax)

RECEIPT # **136008**

INVOICE # _____

RECEIVED FROM:

BY:

CASH:

CHECK: #

OTHER: (IDENTIFY)

APPLICATION

PERMIT

TRANSFER

TOTAL REC'D

\$ **1,570.00**

1083 TREASURY 4170 WRD MISC CASH ACCT

0407 COPIES

\$

OTHER: (IDENTIFY)

\$

0243 I/S Lease 0244 Muni Water Mgmt. Plan 0245 Cons. Water

4270 WRD OPERATING ACCT

MISCELLANEOUS

0407 COPY & TAPE FEES

\$

0410 RESEARCH FEES

\$

0408 MISC REVENUE: (IDENTIFY)

\$

TC162 DEPOSIT LIAB. (IDENTIFY)

\$

0240 EXTENSION OF TIME

\$

WATER RIGHTS:

0201 SURFACE WATER

EXAM FEE

\$

0202

RECORD FEE

\$

0203 GROUND WATER

\$

0204

\$

0205 TRANSFER

\$ **1570.00**

WELL CONSTRUCTION

EXAM FEE

0218 WELL DRILL CONSTRUCTOR

\$

0219

LICENSE FEE

\$

LANDOWNER'S PERMIT

0220

\$

OTHER (IDENTIFY)

0536 TREASURY 0437 WELL CONST. START FEE

0211 WELL CONST START FEE

\$

CARD#

0210 MONITORING WELLS

\$

CARD#

OTHER (IDENTIFY)

0607 TREASURY 0467 HYDRO ACTIVITY LIC NUMBER

0233 POWER LICENSE FEE (FWWRD)

\$

0231 HYDRO LICENSE FEE (FWWRD)

\$

HYDRO APPLICATION

\$

TREASURY OTHER / RDX

FUND _____ TITLE _____

OBJ. CODE _____ VENDOR # _____

DESCRIPTION _____

\$

RECEIPT: **136008**

DATED: **7-29-2021**

BY: **K. Hall**

**STATE OF OREGON
WATER RESOURCES DEPARTMENT**

725 Summer St. N.E. Ste. A

SALEM, OR 97301-4172

(503) 986-0900 / (503) 986-0904 (fax)

RECEIPT # **136118**

INVOICE # _____

RECEIVED FROM: Deanne Driscoll
BY: Prairie Springs Fish Farms

APPLICATION	
PERMIT	
TRANSFER	<u>1-13796</u>

CASH: ☐ CHECK # 1415 OTHER: (IDENTIFY) ☐

TOTAL REC'D \$ 270.00

1083 TREASURY 4170 WRD MISC CASH ACCT

0407 COPIES	\$
OTHER: (IDENTIFY)	\$

0243 I/S Lease _____ 0244 Muni Water Mgmt. Plan _____ 0245 Cons. Water _____

4270 WRD OPERATING ACCT

MISCELLANEOUS

46110

0407 COPY & TAPE FEES	\$
0410 RESEARCH FEES	\$
0408 MISC REVENUE: (IDENTIFY)	\$
TC162 DEPOSIT LIAB. (IDENTIFY)	\$
0240 EXTENSION OF TIME	\$

WATER RIGHTS:

0201 SURFACE WATER	\$	0202	\$
0203 GROUND WATER	\$	0204	\$

0205 TRANSFER \$ 270.00

WELL CONSTRUCTION

0218 WELL DRILL CONSTRUCTOR	\$	0219	\$
LANDOWNER'S PERMIT		0220	\$

OTHER (IDENTIFY) _____

0536 TREASURY 0437 WELL CONST. START FEE

0211 WELL CONST START FEE	\$	CARD#	
0210 MONITORING WELLS	\$	CARD#	

OTHER (IDENTIFY) _____

0607 TREASURY 0467 HYDRO ACTIVITY LIC NUMBER

0233 POWER LICENSE FEE (FW/WRD)	\$
0231 HYDRO LICENSE FEE (FW/WRD)	\$
HYDRO APPLICATION	\$

TREASURY OTHER / RDX

FUND _____	TITLE _____
OBJ. CODE _____	VENDOR # _____
DESCRIPTION _____	\$ _____

RECEIPT: **136118**

DATE: 8-10-2021 BY: Mandy Carls

STATE OF OREGON
WATER RESOURCES DEPARTMENT

725 Summer St. N.E. Ste. A

SALEM, OR 97301-4172

(503) 986-0900 / (503) 986-0904 (fax)

RECEIPT # 136442

INVOICE #

RECEIVED FROM: Blue Sky Farm, Inc.
BY: Cascade Trees

APPLICATION
PERMIT
TRANSFER T-13796

CASH: ☐ CHECK: # 6318 OTHER: (IDENTIFY) ☐

TOTAL REC'D \$3,360.00

1083 TREASURY 4170 WRD MISC CASH ACCT

0407 COPIES \$
OTHER: (IDENTIFY) \$

0243 I/S Lease 0244 Muni Water Mgmt. Plan 0245 Cons. Water

4270 WRD OPERATING ACCT

MISCELLANEOUS

0407 COPY & TAPE FEES 46110 \$
0410 RESEARCH FEES \$
0408 MISC REVENUE: (IDENTIFY) \$
TC162 DEPOSIT LIAB. (IDENTIFY) \$
0240 EXTENSION OF TIME \$

WATER RIGHTS:

	EXAM FEE		RECORD FEE
0201 SURFACE WATER	\$	0202	\$
0203 GROUND WATER	\$	0204	\$
0205 TRANSFER	\$ 3,360.00		
WELL CONSTRUCTION			
0218 WELL DRILL CONSTRUCTOR	\$	0219	\$
LANDOWNER'S PERMIT		0220	\$

OTHER (IDENTIFY)

0536 TREASURY 0437 WELL CONST. START FEE

0211 WELL CONST START FEE \$ CARD#
0210 MONITORING WELLS \$ CARD#
OTHER (IDENTIFY)

0607 TREASURY 0467 HYDRO ACTIVITY LIC NUMBER

0233 POWER LICENSE FEE (FW/WRD) \$
0231 HYDRO LICENSE FEE (FW/WRD) \$
HYDRO APPLICATION \$

TREASURY OTHER / RDX

FUND TITLE
OBJ. CODE VENDOR #
DESCRIPTION \$

RECEIPT: 136442

DATED: 9-20-2021 BY: Mindy Carlson

Distribution - White Copy - Customer, Yellow Copy - Fiscal, Blue Copy - File, Buff Copy - Fiscal

BLUE SKY FARM, INC. Cascade Trees
Oregon Water Resources Dept.

COLUMBIA Bank Che

STATE OF OREGON
WATER RESOURCES DEPARTMENT

725 Summer St. N.E. Ste. A

SALEM, OR 97301-4172

(503) 986-0900 / (503) 986-0904 (fax)

RECEIPT # 136442

INVOICE #

RECEIVED FROM: Blue Sky Farm, Inc.
BY: Cascade Trees

APPLICATION
PERMIT
TRANSFER T-13796

CASH: ☐ CHECK: # 6318 OTHER: (IDENTIFY) ☐

TOTAL REC'D \$3,360.00

1083 TREASURY 4170 WRD MISC CASH ACCT

0407 COPIES \$
OTHER: (IDENTIFY) \$

0243 I/S Lease 0244 Muni Water Mgmt. Plan 0245 Cons. Water

4270 WRD OPERATING ACCT

MISCELLANEOUS

0407 COPY & TAPE FEES 46110 \$
0410 RESEARCH FEES \$
0408 MISC REVENUE: (IDENTIFY) \$
TC162 DEPOSIT LIAB. (IDENTIFY) \$
0240 EXTENSION OF TIME \$

WATER RIGHTS:

	EXAM FEE		RECORD FEE
0201 SURFACE WATER	\$	0202	\$
0203 GROUND WATER	\$	0204	\$
0205 TRANSFER	\$ 3,360.00		
WELL CONSTRUCTION			
0218 WELL DRILL CONSTRUCTOR	\$	0219	\$
LANDOWNER'S PERMIT		0220	\$

OTHER (IDENTIFY)

0536 TREASURY 0437 WELL CONST. START FEE

0211 WELL CONST START FEE \$ CARD#
0210 MONITORING WELLS \$ CARD#
OTHER (IDENTIFY)

0607 TREASURY 0467 HYDRO ACTIVITY LIC NUMBER

0233 POWER LICENSE FEE (FW/WRD) \$
0231 HYDRO LICENSE FEE (FW/WRD) \$
HYDRO APPLICATION \$

TREASURY OTHER / RDX

FUND TITLE
OBJ. CODE VENDOR #
DESCRIPTION \$

RECEIPT: 136442

DATED: 9-20-2021 BY: Mindy Carlson

Distribution - White Copy - Customer, Yellow Copy - Fiscal, Blue Copy - File, Buff Copy - Fiscal

T-13769 - additional fees

9/15/2021

6318

3,360.00

RECEIVED

SEP 20 2021

OWRD

3,360.00

Application for Permanent Water Right Transfer

Part 1 of 5 – Minimum Requirements Checklist



Oregon Water Resources Department
725 Summer Street NE, Suite A
Salem, Oregon 97301-1266
(503) 986-0900
www.oregon.gov/OWRD

This transfer application will be returned if Parts 1 through 5 and all required attachments are not completed and included.

For questions, please call (503) 986-0900, and ask for Transfer Section.

RECEIVED

JUL 29 2021

OWRD

Check all items included with this application. (N/A = Not Applicable)

- ☒ Part 1 – Completed Minimum Requirements Checklist.
- ☒ Part 2 – Completed Transfer Application Map Checklist.
- ☒ Part 3 – Application Fee, payable by check to the Oregon Water Resources Department, and completed Fee Worksheet, page 3. Try the new online fee calculator at: http://apps.wrd.state.or.us/apps/misc/wrd_fee_calculator. If you have questions, call Customer Service at (503) 986-0801.
- ☒ Part 4 – Completed Applicant Information and Signature.
- ☒ Part 5 – Information about Water Rights to be Transferred: **How many water rights are to be transferred? 1 List them here: C-81448**
Please include a separate Part 5 for each water right. (See instructions on page 6)

Attachments:

- ☒ Completed Transfer Application Map.
- X Completed Evidence of Use Affidavit and supporting documentation.
- ☐ ☒ N/A Affidavit(s) of Consent from Landowner(s) (if the applicant does not own the land the water right is on.)
- ☐ ☒ N/A Supplemental Form D – For water rights served by or issued in the name of an irrigation district. Complete when the transfer applicant is not the irrigation district.
- ☒ ☐ N/A Oregon Water Resources Department's Land Use Information Form with approval and signature (or signed land use form receipt stub) from each local land use authority in which water is to be diverted, conveyed, and/or used. Not required if water is to be diverted, conveyed, and/or used only on federal lands or if **all** of the following apply: a) a change in place of use only, b) no structural changes, c) the use of water is for irrigation only, and d) the use is located within an irrigation district or an exclusive farm use zone.
- ☒ ☐ N/A Water Well Report/Well Log for changes in point(s) of appropriation (well(s)) or additional point(s) of appropriation.
- ☐ ☒ N/A Geologist Report for a change from a surface water point of diversion to a ground water point of appropriation (well), if the proposed well is more than 500' from the surface water source and more than 1000' upstream or downstream from the point of diversion. See OAR 690-380-2130 for requirements and applicability.

(For Staff Use Only)

WE ARE RETURNING YOUR APPLICATION FOR THE FOLLOWING REASON(S):

- | | |
|--|--|
| <input type="checkbox"/> Application fee not enclosed/insufficient | <input type="checkbox"/> Map not included or incomplete |
| <input type="checkbox"/> Land Use Form not enclosed or incomplete | <input type="checkbox"/> Evidence of Use Form not enclosed or incomplete |
| <input type="checkbox"/> Additional signature(s) required | <input type="checkbox"/> Part _____ is incomplete |

Other/Explanation _____

Staff: _____ 503-986-0 _____

Date: ____/____/____

Part 2 of 5 – Transfer Application Map

Your transfer application will be returned if any of the map requirements listed below are not met.

CWRD

Please be sure that the transfer application map you submit includes all the required items and matches the existing water right map. Check all boxes that apply.

- ☒ ☐ N/A Certified Water Right Examiner (CWRE) Stamp and Original Signature. For a list of CWREs, see http://apps.wrd.state.or.us/apps/wr/cwre_license_view/. CWRE stamp and signature are not required for substitutions.
- ☐ ☒ N/A If **more than three** water rights are involved, separate maps are needed for each water right.
- ☒ Permanent quality printed with dark ink on good quality paper.
- ☒ The size of the map can be 8½ x 11 inches, 8½ x 14 inches, 11 x 17 inches, or up to 30 x 30 inches. For 30 x 30 inch maps, one extra copy is required.
- ☒ A north arrow, a legend, and scale.
- ☒ The scale of the map must be: 1 inch = 400 feet, 1 inch = 1,320 feet, the scale of the Final Proof/Claim of Beneficial Use Map (the map used when the permit was certificated), the scale of the county assessor map if the scale is not smaller than 1 inch = 1,320 feet, or a scale that has been pre-approved by the Department.
- ☒ Township, Range, Section, ¼ ¼, DLC, Government Lot, and other recognized public land survey lines.
- ☒ Tax lot boundaries (property lines) are required. Tax lot numbers are recommended.
- ☒ Major physical features including rivers and creeks showing direction of flow, lakes and reservoirs, roads, and railroads.
- ☒ Major water delivery system features from the point(s) of diversion/appropriation such as main pipelines, canals, and ditches.
- ☒ Existing place of use that includes separate hachuring for each water right, priority date, and use including number of acres in each quarter-quarter section, government lot, or in each quarter-quarter section as projected within government lots, donation land claims, or other recognized public land survey subdivisions. If less than the entirety of the water right is being changed, a separate hachuring is needed for lands left unchanged.
- ☐ ☒ N/A Proposed place of use that includes separate hachuring for each water right, priority date, and use including number of acres in each quarter-quarter section, government lot, or in each quarter-quarter section as projected within government lots, donation land claims, or other recognized public land survey subdivisions.
- ☒ Existing point(s) of diversion or well(s) with distance and bearing or coordinates from a recognized survey corner. This information can be found in your water right certificate or permit.
- ☒ ☐ N/A If you are proposing a change in point(s) of diversion or well(s), show the proposed location and label it clearly with distance and bearing or coordinates. If GPS coordinates are used, latitude-longitude coordinates may be expressed as either degrees-minutes-seconds with at least one digit after the decimal (example – 42°32'15.5") or degrees-decimal with five or more digits after the decimal (example – 42.53764°).

FEE WORKSHEET for PERMANENT TRANSFER (except Substitution)			
1	Base Fee (includes one type of change to one water right for up to 1 cfs)	1	\$1,160
	Types of change proposed: <input type="checkbox"/> Place of Use <input type="checkbox"/> Character of Use <input checked="" type="checkbox"/> Point of Diversion/Appropriation Number of above boxes checked = <u>1 (2a)</u> Subtract 1 from the number in line 2a = <u>0 (2b)</u> <i>If only one change, this will be 0</i>		
2	Multiply line 2b by \$930 and enter » » » » » » » » » » » » » » » »	2	0
3	Number of water rights included in transfer <u>1 (3a)</u> Subtract 1 from the number in 3a above: <u>0 (3b)</u> <i>If only one water right this will be 0</i> Multiply line 3b by \$520 and enter » » » » » » » » » » » » » » » »	3	0
4	Do you propose to add or change a well, or change from a surface water POD to a well? <input type="checkbox"/> No: enter 0 » <input checked="" type="checkbox"/> Yes: enter \$410 »	4	410
5	Do you propose to change the place of use or character of use? <input checked="" type="checkbox"/> No: enter 0 on line 5 » <input type="checkbox"/> Yes: enter the cfs for the portions of the rights to be transferred (see example below*): _____ (5a) Subtract 1.0 from the number in 5a above: _____ (5b) If 5b is 0 or less, enter 0 on line 5 » If 5b is greater than 0, round up to the nearest whole number: _____ (5c) and multiply 5c by \$350, then enter on line 5 »	5	0
6	Add entries on lines 1 through 5 above » » » » » » » » » » Subtotal:	6	\$1,570
7	Is this transfer: <input type="checkbox"/> necessary to complete a project funded by the Oregon Watershed Enhancement Board (OWEB) under ORS 541.932? <input type="checkbox"/> endorsed in writing by ODFW as a change that will result in a net benefit to fish and wildlife habitat? If one or more boxes is checked, multiply line 6 by 0.5 and enter on line 7 » If no box is applicable, enter 0 on line 7 »	7	0
8	Subtract line 7 from line 6 » » » » » » » » » » » » » » » » Transfer Fee:	8	\$1,570

*Example for Line 5a calculation to transfer 45.0 acres of Primary Certificate 12345 (total 1.25 cfs for 100 acres) and 45.0 acres of Supplemental Certificate 87654 (1/80 cfs per acre) on the same land:

1. For irrigation calculate cfs for each water right involved as follows:
 - a. Divide total authorized cfs by total acres in the water right (for C12345, $1.25 \text{ cfs} \div 100 \text{ ac}$); then multiply by the number of acres to be transferred to get the transfer cfs ($\times 45 \text{ ac} = 0.56 \text{ cfs}$).
 - b. If the water right certificate does not list total cfs, but identifies the allowable use as $1/40$ or $1/80$ of a cfs per acre; multiply number of acres proposed for change by either 0.025 ($1/40$) or 0.0125 ($1/80$). (For C87654, $45.0 \text{ ac} \times 0.0125 \text{ cfs/ac} = 0.56 \text{ cfs}$)
2. Add cfs for the portions of water rights on all the land included in the transfer; however **do not count cfs for supplemental rights on acreage for which you have already calculated the cfs fee for the primary right on the same land**. The fee should be assessed only once for each "on the ground" acre included in the transfer. (In this example, blank 5a would be only 0.56 cfs , since both rights serve the same 45.0 acres . Blank 5b would be 0 and Line 5 would then also become 0).

FEE WORKSHEET for SUBSTITUTION

1	Base Fee (includes change to one well)	1	\$840.00
	Number of wells included in substitution _____ (2a) Subtract 1 from the number in 2a above: _____ (2b) <i>If only one well this will be 0</i>		
2	Multiply line 2b by \$410 and enter » » » » » » » » » » » » » » » »	2	
3	Add entries on lines 1 through 2 above » » » » » » Fee for Substitution:	3	

Part 4 of 5 – Applicant Information and Signature

Applicant Information

APPLICANT/BUSINESS NAME DRISCOLL FAMILY TRUST		PHONE NO. 541-620-4156	ADDITIONAL CONTACT NO.
ADDRESS 46673 HWY 26		FAX NO.	
CITY DAYVILLE	STATE OR	ZIP 97825	E-MAIL deannedriscoll1@gmail.com
BY PROVIDING AN E-MAIL ADDRESS, CONSENT IS GIVEN TO RECEIVE ALL CORRESPONDENCE FROM THE DEPARTMENT ELECTRONICALLY. COPIES OF THE FINAL ORDER DOCUMENTS WILL ALSO BE MAILED.			

Agent Information – The agent is authorized to represent the applicant in all matters relating to this application.

AGENT/BUSINESS NAME DEANNE DRISCOLL		PHONE NO. 541-620-4156	ADDITIONAL CONTACT NO.
ADDRESS 46673 HWY 26		FAX NO.	
CITY DAYVILLE	STATE OR	ZIP 97825	E-MAIL deannedriscoll1@gmail.com
BY PROVIDING AN E-MAIL ADDRESS, CONSENT IS GIVEN TO RECEIVE ALL CORRESPONDENCE FROM THE DEPARTMENT ELECTRONICALLY. COPIES OF THE FINAL ORDER DOCUMENTS WILL ALSO BE MAILED.			

Explain in your own words what you propose to accomplish with this transfer application, and why:

We need to drill an additional well (#5) to supplement a lack of water from Well #4 due to casing issues of Well #4 which limits the amount of water that can be withdrawn for this well.

If you need additional space, continue on a separate piece of paper and attach to the application as "Attachment 1".

Check One Box

- ☒ By signing this application, I understand that, upon receipt of the draft preliminary determination and prior to Department approval of the transfer, I will be required to provide landownership information and evidence that I am authorized to pursue the transfer as identified in OAR 690-380-4010(5); **OR**
- ☐ I affirm the applicant is a municipality as defined in ORS 540.510(3)(b) and that the right is in the name of the municipality or a predecessor; **OR**
- ☐ I affirm the applicant is an entity with the authority to condemn property and is acquiring by condemnation the property to which the water right proposed for transfer is appurtenant and have supporting documentation.

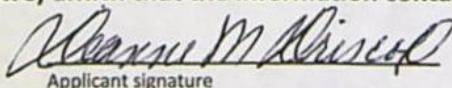
RECEIVED
JUL 29 2021

By my signature below, I confirm that I understand:

OWRD

- Prior to Department approval of the transfer application, I may be required to submit payment to the Department for publication of a notice in a newspaper with general circulation in the area where the water right is located, once per week for two consecutive weeks. If more than one qualifying newspaper is available, I suggest publishing the notice in the following newspaper: BLUE MOUNTAIN EAGLE.
- Amendments to the application may only be made in response to the Department's Draft Preliminary Determination (DPD). The applicant will have a period of at least 30 days to amend the application to address any issues identified by the Department in the DPD, or to withdraw the application. Note that amendments may be subject to additional fees, pursuant to ORS 536.050.
- Failure to complete an approved change in place of use and/or change in character of use, will result in loss of the water right (OAR 690-380-6010).

I (we) affirm that the information contained in this application is true and accurate.


Applicant signature

DEANNE M. DRISCOLL, TRUSTEE
Print Name (and Title if applicable)

7/27/21
Date

Applicant signature

Print Name (and Title if applicable)

Date

Is the applicant the sole owner of the land on which the water right, or portion thereof, proposed for transfer is located? ☒ Yes ☐ No If NO, include signatures of all deeded landowners (and mailing and/or e-mail addresses if different than the applicant's) or attach affidavits of consent (and mailing and/or e-mail addresses) from all landowners or individuals/entities to which the water right(s) were conveyed.

Check the following boxes that apply:

- ☒ The applicant is responsible for completion of change(s). Notices and correspondence should continue to be sent to the applicant.
- ☐ The receiving landowner will be responsible for completing the proposed change(s) after the final order is issued. Copies of notices and correspondence should be sent to this landowner.
- ☐ Both the receiving landowner and applicant will be responsible for completion of change(s). Copies of notices and correspondence should be sent to this landowner and the applicant.

At this time, are the lands in this transfer application in the process of being sold? ☐ Yes ☒ No

If YES, and you know who the new landowner will be, please complete the receiving landowner information table below. If you do not know who the new landowner will be, then a request for assignment will have to be filed for at a later date.

If a property sells, the certificated water right(s) located on the land belong to the new owner, unless a sale agreement or other document states otherwise. For more information see:

https://www.oregon.gov/owrd/WRDFormsPDF/Transfer_Property_Transactions.pdf

RECEIVING LANDOWNER NAME NA			PHONE NO.	ADDITIONAL CONTACT NO.
ADDRESS			FAX NO.	
CITY	STATE	ZIP	E-MAIL	

RECEIVED
JUL 29 2021
OWRD


Describe any special ownership circumstances here: _____

- ☐ Check here if any of the water rights proposed for transfer are or will be located within or served by an irrigation or other water district. (Tip: Complete and attach Supplemental Form D.)

IRRIGATION DISTRICT NAME NA	ADDRESS	
CITY	STATE	ZIP

- ☐ Check here if water for any of the rights supplied under a water service agreement or other contract for stored water with a federal agency or other entity.

ENTITY NAME NA	ADDRESS	
CITY	STATE	ZIP

 To meet State Land Use Consistency Requirements, you must list all county, city, municipal corporation, or tribal governments within whose jurisdiction water will be diverted, conveyed or used.

ENTITY NAME GRANT COUNTY	ADDRESS 201 SOUTH HUMBOLT	
CITY CANYON CITY	STATE OR	ZIP 97820

ENTITY NAME	ADDRESS	
CITY	STATE	ZIP

Part 5 of 5 – Water Right Information

Please use a separate Part 5 for each water right being changed. See instructions on page 6, to copy and paste additional Part 5s, or to add additional rows to tables within the form.

CERTIFICATE # **81448**

RECEIVED

Description of Water Delivery System

JUL 29 2021

System capacity: _____ cubic feet per second (cfs) OR

380 gallons per minute (gpm)

OWRD

Describe the current water delivery system or the system that was in place at some time within the last five years. Include information on the pumps, canals, pipelines, and sprinklers used to divert, convey, and apply the water at the authorized place of use. Water pumped from wells via pivot, mainlines to wheel lines and hand line for irrigation, supplemental irrigation or aquaculture.

Table 1. Location of Authorized and Proposed Point(s) of Diversion (POD) or Appropriation (POA)

(Note: If the POD/POA name is not specified on the certificate, assign it a name or number here.)

POD/POA Name or Number	Is this POD/POA Authorized on the Certificate or is it Proposed?	If POA, OWRD Well Log ID# (or Well ID Tag # L- _____)	Twp	Rng	Sec	¼	¼	Tax Lot, DLC or Gov't Lot	Measured Distances (from a recognized survey corner)
WELL #1	<input checked="" type="checkbox"/> Authorized <input type="checkbox"/> Proposed	GRAN 253	13 S	27 E	3	NW	SE	500	410' S & 1680' W OF E1/4 COR SEC 3.
WELL #2	<input checked="" type="checkbox"/> Authorized <input type="checkbox"/> Proposed	GRAN254	13 S	27 E	3	NW	SE	500	600' S & 1630' W OF E1/4 COR SEC 3.
WELL #3	<input checked="" type="checkbox"/> Authorized <input type="checkbox"/> Proposed	GRAN 249	13 S	27 E	3	NW	SE	500	630' S & 1500' W OF E1/4 COR SEC 3.
WELL #4	<input checked="" type="checkbox"/> Authorized <input type="checkbox"/> Proposed	GRAN 250 GRAN 50915	13 S	27 E	3	SW	NE	500	400' N & 2220' W OF E1/4 COR SEC 3.
WELL #5 APOA	Authorized <input checked="" type="checkbox"/> Proposed		13 S	27 E	3	SW	NE	500	380' N & 2230' W OF E1/4 COR SEC 3

Check all type(s) of change(s) proposed below (change "CODES" are provided in parentheses):

- | | |
|--|--|
| <input type="checkbox"/> Place of Use (POU) | <input type="checkbox"/> Supplemental Use to Primary Use (S to P) |
| <input type="checkbox"/> Character of Use (USE) | <input type="checkbox"/> Point of Appropriation/Well (POA) |
| <input type="checkbox"/> Point of Diversion (POD) | <input checked="" type="checkbox"/> Additional Point of Appropriation (APOA) |
| <input type="checkbox"/> Additional Point of Diversion (APOD) | <input type="checkbox"/> Substitution (SUB) |
| <input type="checkbox"/> Surface Water POD to Ground Water POA (SW/GW) | <input type="checkbox"/> Government Action POD (GOV) |

Will all of the proposed changes affect the entire water right?

- ☐ Yes Complete only the Proposed ("to" or "on" lands) section of Table 2 on the next page. Use the "CODES" listed above to describe the proposed changes. POA#4
- ☒ No Complete all of Table 2 to describe the portion of the water right to be changed.

Please use and attach additional pages of Table 2 as needed.
See page 6 for instructions.

Do you have questions about how to fill-out the tables?
Contact the Department at 503-986-0900 and ask for Transfer Staff.

Table 2. Description of Changes to Water Right Certificate # 81488

List the change proposed for the acreage in each ¼ ¼. If more than one change is proposed, specify the acreage associated with each change.
If there is more than one POD/POA involved in the proposed changes, specify the acreage associated with each POD/POA.

AUTHORIZED (the "from" or "off" lands) The listing that appears on the certificate BEFORE PROPOSED CHANGES List only that part or portion of the water right that will be changed.													Proposed Changes (see "CODES" from previous page)	PROPOSED (the "to" or "on" lands) The listing as it would appear AFTER PROPOSED CHANGES are made.												
Twp	Rng	Sec	¼ ¼	Tax Lot	Gvt Lot or DLC	Acres	Type of USE listed on Certificate	POD(s) or POA(s) (name or number from Table 1)	Priority Date	Twp	Rng	Sec		¼ ¼	Tax Lot	Gvt Lot or DLC	Acres	New Type of USE	POD(s)/ POA(s) to be used (from Table 1)	Priority Date						
EXAMPLE																										
2	S	9	E	15	NE	NW	100		15.0	Irrigation	POD #1 POD #2	1901	POU/POD	2	S	9	E	1	NW	NW	500	1	10.0		POD #5	1901
														2	S	9	E	2	SW	NW	500		5.0		POD #6	1901
13	S	27	E	3	SW	NE	500		16.0	IRRIGATION	WELL #4	1991	WELL#5	13	S	27	E	3	SW	NE	500		16.0		WELL #4 WELL #5	1991
13	S	27	E	3	SE	NW	500		23.9	IRRIGATION	WELL #4	1991	WELL#5	13	S	27	E	3	SE	NW	500		23.9		WELL #4 WELL #5	1991
13	S	27	E	3	NE	SW	500		2.6	IRRIGATION	WELL #4	1991	WELL #5	13	S	27	E	3	NE	SW	500		2.6		WELL #4 WELL #5	1991
13	S	27	E	3	NW	SE	500		1.6	IRRIGATION	WELL #4	1991	WELL #5	13	S	27	E	3	NW	SE	500		1.6		WELL #4 WELL #5	1991
TOTAL ACRES:									44.1					TOTAL ACRES:									44.1			

Additional remarks: APOA ONLY.

For Place of Use or Character of Use Changes

Are there other water right certificates, water use permits or ground water registrations associated with the "from" or the "to" lands? ☐ Yes ☒ No

If YES, list the certificate, water use permit, or ground water registration numbers: _____.

Pursuant to ORS 540.510, any "layered" water use such as an irrigation right that is supplemental to a primary right proposed for transfer must be included in the transfer or be cancelled. Any change to a ground water registration must be filed separately in a ground water registration modification application.

For Substitution (ground water supplemental irrigation will be substituted for surface water primary irrigation)

Ground water supplemental Permit or Certificate # _____;

Surface water primary Certificate # _____.

RECEIVED

JUL 29 2021

For a change from Supplemental Irrigation Use to Primary Irrigation Use

Identify the primary certificate to be cancelled. Certificate # _____

OWRD

For a change in point(s) of appropriation (well(s)) or additional point(s) of appropriation:

- ☒ Well log(s) are attached for each authorized and proposed well(s) that are clearly labeled and associated with the corresponding well(s) in Table 1 above and on the accompanying application map.

Tip: You may search for well logs on the Department's web page at:

http://apps.wrd.state.or.us/apps/gw/well_log/Default.aspx

AND/OR

- ☒ Describe the construction of the authorized and proposed well(s) in Table 3 for any wells that do not have a well log. For *proposed wells not yet constructed or built*, provide "a best estimate" for each requested information element in the table. The Department recommends you consult a licensed well driller, geologist, or certified water right examiner to assist with assembling the information necessary to complete Table 3.

Table 3. Construction of Point(s) of Appropriation

Any well(s) in this listing must be clearly tied to corresponding well(s) described in Table 1 and shown on the accompanying application map. Failure to provide the information will delay the processing of your transfer application until it is received. The information is necessary for the department to assess whether the proposed well(s) will access the same source aquifer as the authorized point(s) of appropriation (POA). The Department is prohibited by law from approving POA changes that do not access the same source aquifer.

Proposed or Authorized POA Name or Number	Is well already built? (Yes or No)	If an existing well: OWRD Well ID Tag No. L-_____	Total well depth	Casing Diameter	Casing Intervals (feet)	Seal depth(s) (intervals)	Perforated or screened intervals (in feet)	Static water level of completed well (in feet)	Source aquifer (sand, gravel, basalt, etc.)	Well-specific rate (cfs or gpm). If less than full rate of water right
WELL #5	NO		240'	10"	20'	50'	200-240'	32'	Basalt/rock	247 gpm

Best estimate by Kevin Moles, Oregon Trail Well Service, LLC.

Application for Water Right Transfer Evidence of Use Affidavit



Oregon Water Resources Department
725 Summer Street NE, Suite A
Salem, Oregon 97301-1266
(503) 986-0900
www.wrd.state.or.us

Please print legibly or type. Be as specific as possible. Attach additional pages if you need more spacing.
Supporting documentation must be attached.

State of Oregon)
) ss

County of GRANT)

I, DEANNE DRISCOLL, in my capacity as OWNER,

mailing address 46673 HWY 26, DAYVILLE, OR 97825

telephone number (541)620-4156, being first duly sworn depose and say:

RECEIVED

JUL 29 2021

OWRD

1. My knowledge of the exercise or status of the water right is based on (check one):

☒ Personal observation

☐ Professional expertise

2. I attest that:

☒ Water was used during the previous five years on the **entire** place of use for
Certificate # 81448; **OR**

☐ My knowledge is specific to the use of water at the following locations within the last five years:

Certificate #	Township	Range	Mer	Sec	1/4 1/4	Gov't Lot or DLC	Acres (if applicable)

OR

☐ Confirming Certificate # ____ has been issued within the past five years; **OR**

☐ Part or all of the water right was leased instream at some time within the last five years. The
instream lease number is: ____ (Note: If the entire right proposed for
transfer was not leased, additional evidence of use is needed for the portion not leased instream.); **OR**

☐ The water right is not subject to forfeiture and documentation that a presumption of forfeiture for
non-use would be rebutted under ORS 540.610(2) is attached.

☐ Water has been used at the actual current point of diversion or appropriation for more than
10 years for Certificate # ____ (For Historic POD/POA Transfers)

(continues on reverse side)

3. The water right was used for: (e.g., crops, pasture, etc.): IRRIGATION-CROPS, PASTURE & AQUACULTURE.
4. I understand that if I do not attach one or more of the documents shown in the table below to support the above statements, my application will be considered incomplete.

Kristen M. Coombs
Signature of Affiant

7/27/21
Date

RECEIVED

JUL 29 2021

OWRD

Signed and sworn to (or affirmed) before me this 27 day of July, 2021.



Kristen Coombs
Notary Public for Oregon

My Commission Expires: 8/24/2024

Supporting Documents	Examples
<input type="checkbox"/> Copy of a water right certificate that has been issued within the last five years. (not a remaining right certificate)	Copy of confirming water right certificate that shows issue date
<input type="checkbox"/> Copies of receipts from sales of irrigated crops or for expenditures related to use of water	<ul style="list-style-type: none"> • Power usage records for pumps associated with irrigation use • Fertilizer or seed bills related to irrigated crops • Farmers Co-op sales receipt
<input type="checkbox"/> Records such as FSA crop reports, irrigation district records, NRCS farm management plan, or records of other water suppliers	<ul style="list-style-type: none"> • District assessment records for water delivered • Crop reports submitted under a federal loan agreement • Beneficial use reports from district • IRS Farm Usage Deduction Report • Agricultural Stabilization Plan • CREP Report
<input checked="" type="checkbox"/> Aerial photos containing sufficient detail to establish location and date of photograph	<p>Multiple photos can be submitted to resolve different areas of a water right.</p> <p>If the photograph does not print with a "date stamp" or without the source being identified, the date of the photograph and source should be added.</p> <p>Sources for aerial photos: OSU – www.oregonexplorer.info/imagery OWRD – www.wrd.state.or.us Google Earth – earth.google.com TerraServer – www.terra-server.com</p>
<input type="checkbox"/> Approved Lease establishing beneficial use within the last 5 years	Copy of instream lease or lease number

Land Use Information Form



Oregon Water Resources Department
725 Summer Street NE, Suite A
Salem, Oregon 97301-1266
(503) 986-0900
www.wrd.state.or.us

RECEIVED

JUL 29 2021

NOTE TO APPLICANTS

OWRD

In order for your application to be processed by the Water Resources Department (WRD), this Land Use Information Form must be completed by a local government planning official in the jurisdiction(s) where your water right will be used and developed. The planning official may choose to complete the form while you wait, or return the receipt stub to you. Applications received by WRD without the Land Use Form or the receipt stub will be returned to you. Please be aware that your application will not be approved without land use approval.

This form is NOT required if:

- 1) Water is to be diverted, conveyed, and/or used only on federal lands; **OR**
- 2) The application is for a water right transfer, allocation of conserved water, exchange, permit amendment, or ground water registration modification, and all of the following apply:
 - a) The existing and proposed water use is located entirely within lands zoned for exclusive farm-use or within an irrigation district;
 - b) The application involves a change in place of use only;
 - c) The change does not involve the placement or modification of structures, including but not limited to water diversion, impoundment, distribution facilities, water wells and well houses; and
 - d) The application involves irrigation water uses only.

NOTE TO LOCAL GOVERNMENTS

The person presenting the attached Land Use Information Form is applying for or modifying a water right. The Water Resources Department (WRD) requires its applicants to obtain land-use information to be sure the water rights do not result in land uses that are incompatible with your comprehensive plan. Please complete the form or detach the receipt stub and return it to the applicant for inclusion in their water right application. You will receive notice once the applicant formally submits his or her request to the WRD. The notice will give more information about WRD's water rights process and provide additional comment opportunities. You will have 30 days from the date of the notice to complete the land-use form and return it to the WRD. If no land-use information is received from you within that 30-day period, the WRD may presume the land use associated with the proposed water right is compatible with your comprehensive plan. Your attention to this request for information is greatly appreciated by the Water Resources Department. If you have any questions concerning this form, please contact the WRD's Customer Service Group at 503-986-0801.

Land Use Information Form



Oregon Water Resources Department
725 Summer Street NE, Suite A
Salem, Oregon 97301-1266
(503) 986-0900
www.wrd.state.or.us

RECEIVED

JUL 29 2021

OWRD

Applicant(s): DRISCOLL FAMILY TRUST

Mailing Address: 46673 HWY 26

City: DAYVILLE

State: OR

Zip Code: 97825

Daytime Phone: 541-620-4156

A. Land and Location

Please include the following information for all tax lots where water will be diverted (taken from its source), conveyed (transported), and/or used or developed. Applicants for municipal use, or irrigation uses within irrigation districts may substitute existing and proposed service-area boundaries for the tax-lot information requested below.

Township	Range	Section	¼ ¼	Tax Lot #	Plan Designation (e.g., Rural Residential/RR-5)	Water to be:			Proposed Land Use:
<u>13S</u>	<u>27E</u>	<u>3</u>	<u>SWNE</u>	<u>300</u>	<u>MUR</u>	<input checked="" type="checkbox"/> Diverted	<input checked="" type="checkbox"/> Conveyed	<input checked="" type="checkbox"/> Used	<u>irrigation</u>
<u>13S</u>	<u>27E</u>	<u>3</u>	<u>NWSE</u>	<u>300</u>	<u>EFU</u>	<input type="checkbox"/> Diverted	<input checked="" type="checkbox"/> Conveyed	<input checked="" type="checkbox"/> Used	
<u>13S</u>	<u>27E</u>	<u>3</u>	<u>NESW</u>	<u>300</u>	<u>EFU</u>	<input type="checkbox"/> Diverted	<input checked="" type="checkbox"/> Conveyed	<input checked="" type="checkbox"/> Used	
<u>13S</u>	<u>27E</u>	<u>3</u>	<u>SENE</u>	<u>300</u>	<u>MUR</u>	<input type="checkbox"/> Diverted	<input checked="" type="checkbox"/> Conveyed	<input checked="" type="checkbox"/> Used	

List all counties and cities where water is proposed to be diverted, conveyed, and/or used or developed:

GRANT COUNTY

B. Description of Proposed Use

Type of application to be filed with the Water Resources Department:

- ☐ Permit to Use or Store Water ☒ Water Right Transfer ☐ Permit Amendment or Ground Water Registration Modification
☐ Limited Water Use License ☐ Allocation of Conserved Water ☐ Exchange of Water

Source of water: ☐ Reservoir/Pond ☒ Ground Water ☐ Surface Water (name) _____

Estimated quantity of water needed: 24.7 ^{ACR} ☐ cubic feet per second ☒ gallons per minute ☐ acre-feet

Intended use of water: ☒ Irrigation ☐ Commercial ☐ Industrial ☐ Domestic for _____ household(s)
☐ Municipal ☐ Quasi-Municipal ☐ Instream ☐ Other _____

Briefly describe:

We need to drill an additional well (#5) to supplement a lack of water from Well #4 due to casing issues of Well #4 which limits the amount of water that can be withdrawn from this well.

Note to applicant: If the Land Use Information Form cannot be completed while you wait, please have a local government representative sign the receipt at the bottom of the next page and include it with the application filed with the Water Resources Department.

See bottom of Page 3. →

For Local Government Use Only

The following section must be completed by a planning official from each county and city listed unless the project will be located entirely within the city limits. In that case, only the city planning agency must complete this form. This deals only with the local land-use plan. Do not include approval for activities such as building or grading permits.

Please check the appropriate box below and provide the requested information

- ☒ Land uses to be served by the proposed water uses (including proposed construction) are allowed outright or are not regulated by your comprehensive plan. Cite applicable ordinance section(s): Article 64 Grant Co Land Dev Code
- ☐ Land uses to be served by the proposed water uses (including proposed construction) involve discretionary land-use approvals as listed in the table below. (Please attach documentation of applicable land-use approvals which have already been obtained. Record of Action/land-use decision and accompanying findings are sufficient.) **If approvals have been obtained but all appeal periods have not ended, check "Being pursued."**

Type of Land-Use Approval Needed (e.g., plan amendments, rezones, conditional-use permits, etc.)	Cite Most Significant, Applicable Plan Policies & Ordinance Section References	Land-Use Approval:	
		<input type="checkbox"/> Obtained <input type="checkbox"/> Denied	<input type="checkbox"/> Being Pursued <input type="checkbox"/> Not Being Pursued
	RECEIVED	<input type="checkbox"/> Obtained <input type="checkbox"/> Denied	<input type="checkbox"/> Being Pursued <input type="checkbox"/> Not Being Pursued
	JUL 29 2021	<input type="checkbox"/> Obtained <input type="checkbox"/> Denied	<input type="checkbox"/> Being Pursued <input type="checkbox"/> Not Being Pursued
	OWRD	<input type="checkbox"/> Obtained <input type="checkbox"/> Denied	<input type="checkbox"/> Being Pursued <input type="checkbox"/> Not Being Pursued
		<input type="checkbox"/> Obtained <input type="checkbox"/> Denied	<input type="checkbox"/> Being Pursued <input type="checkbox"/> Not Being Pursued

Local governments are invited to express special land-use concerns or make recommendations to the Water Resources Department regarding this proposed use of water below, or on a separate sheet.

irrigation is an allowed use in a farm zone.

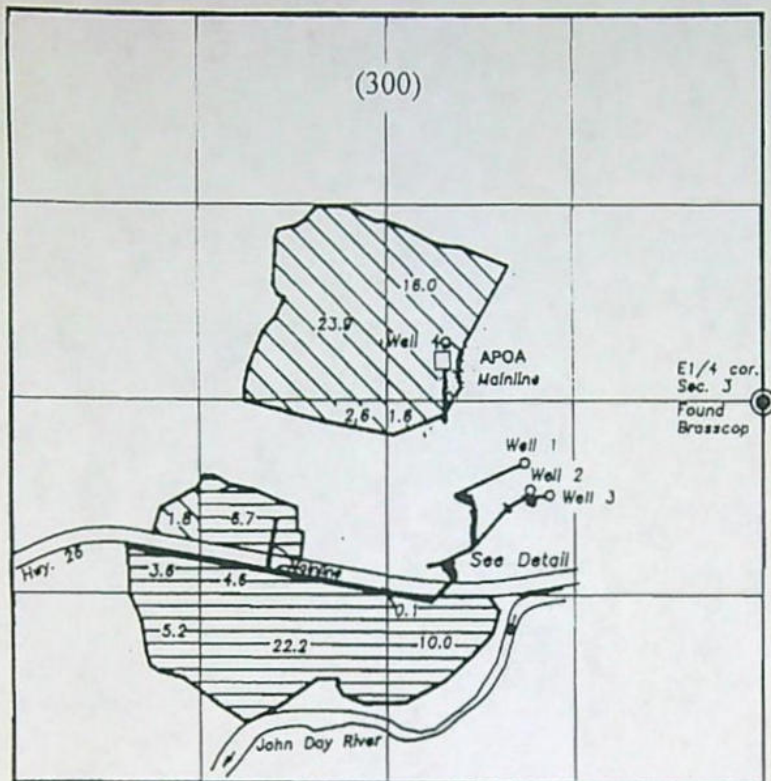
Name: Shannon Springer Title: Planning Director
 Signature: [Signature] Phone: 541-575-1519 Date: 7/19/2021
 Government Entity: Grant County Planning Department

Note to local government representative: Please complete this form or sign the receipt below and return it to the applicant. If you sign the receipt, you will have 30 days from the Water Resources Department's notice date to return the completed Land Use Information Form or WRD may presume the land use associated with the proposed use of water is compatible with local comprehensive plans.

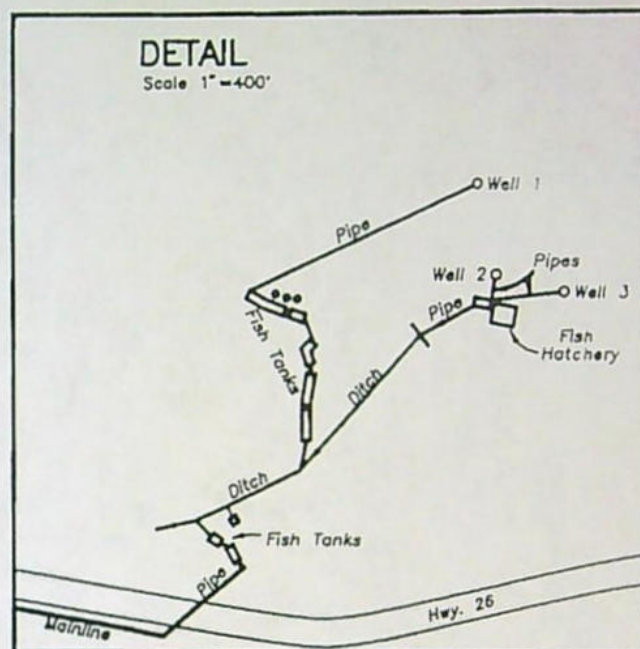
Receipt for Request for Land Use Information

Applicant name: _____
 City or County: _____ Staff contact: _____
 Signature: _____ Phone: _____ Date: _____

T13S, R27E, W.M.
SEC. 3



NW1/4SE1/4 SEC. 3



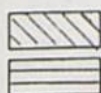
TRANSFER APPLICATION MAP
ADDITIONAL POINT OF APPROPRIATION
UNDER C-81448
FOR
DRISCOLL FAMILY TRUST

AUTHORIZED POA'S

WELL #1: 410' SOUTH & 1680' WEST OF E1/4 COR., SEC. 3.
WELL #2: 600' SOUTH & 1630' WEST OF E1/4 COR., SEC. 3.
WELL #3: 630' SOUTH & 1500' WEST OF E1/4 COR., SEC. 3.
WELL #4: 400' NORTH & 2220' WEST OF E1/4 COR., SEC. 3.

PROPOSED APOA

WELL #5: 380' NORTH & 2230' WEST OF E1/4 COR., SEC. 3.



PRIMARY USE PRIORITY DATE 1991

SUPPLEMENTAL USE PRIORITY DATE 1991

..... PIPELINE

() TAX LOT




SCALE 1" = 1320'

RECEIVED

JUL 29 2021

OWRD

PREPARED BY
ROBERT D. BAGETT, PLS, CWRE
217 N. CANYON BLVD.
JOHN DAY, OR 97845
(541)-620-0717
(541)-575-1251
June 23, 2021



Renews 12/31/2021

DISCLAIMER: THIS MAP IS NOT INTENDED TO PROVIDE LEGAL
DIMENSIONS OR LOCATIONS OF PROPERTY OWNERSHIP LINES.

**STATE OF OREGON
WATER RESOURCES DEPARTMENT**

725 Summer St. N.E. Ste. A

SALEM, OR 97301-4172

(503) 986-0900 / (503) 986-0904 (fax)

RECEIPT # **136374**

INVOICE # _____

RECEIVED FROM:

BY:

Deanne Driscoll
Daniel Thomas Driscoll

APPLICATION

PERMIT

TRANSFER

T-13776

CASH:

CHECK #

OTHER: (IDENTIFY)

☐

X 1078

☐

TOTAL REC'D \$ *730.62*

1083 TREASURY 4170 WRD MISC CASH ACCT

0407 COPIES

0412 OTHER:

(IDENTIFY)

47124 R 11316-23
Reimbursement Authority

\$ *930.62*

0243 I/S Lease

0244 Muni Water Mgmt. Plan

0245 Cons. Water

4270 WRD OPERATING ACCT

MISCELLANEOUS

0407 COPY & TAPE FEES

0410 RESEARCH FEES

0408 MISC REVENUE: (IDENTIFY)

TC162 DEPOSIT LIAB. (IDENTIFY)

0240 EXTENSION OF TIME

WATER RIGHTS:

0201 SURFACE WATER

0203 GROUND WATER

0205 TRANSFER

WELL CONSTRUCTION

0218 WELL DRILL CONSTRUCTOR

LANDOWNER'S PERMIT

OTHER

(IDENTIFY)

EXAM FEE

\$

\$

\$

EXAM FEE

\$

RECORD FEE

0202

0204

LICENSE FEE

0219

0220

0536 TREASURY 0437 WELL CONST. START FEE

0211 WELL CONST START FEE

0210 MONITORING WELLS

OTHER

(IDENTIFY)

\$

\$

CARD#

CARD#

0607 TREASURY 0467 HYDRO ACTIVITY

LIC NUMBER

0233 POWER LICENSE FEE (FW/WRD)

0231 HYDRO LICENSE FEE (FW/WRD)

HYDRO APPLICATION

\$

\$

\$

TREASURY

OTHER / RDX

FUND

TITLE

OBJ. CODE

VENDOR #

DESCRIPTION

\$

RECEIPT:

136374

DATED:

9-9-2021

BY:

[Signature]

RECEIVED

SEP 09 2021

OWRD

**REIMBURSEMENT AUTHORITY
APPLICANT'S AGREEMENT**
Contract Number: R11-316-23

This Agreement is between the Oregon Water Resources Department, hereafter OWRD, and Driscoll Family Trust, hereafter Applicant, hereafter known together as the parties.

OWRD Information

Contact: Kelly Starnes
Title: Transfer Advisor
Address: 725 Summer Street, NE, Suite A
Salem, OR 97301-1266

Phone: 503 986-0886
Fax: 503 986-0901
Email: patrick.k.starnes@oregon.gov

Applicant's Information

Name: Driscoll Family Trust
Contact: Deanne Driscoll
Address: 46673 Hwy 26
Dayville, OR 97825

Phone: (541) 620-4156
Fax:
Email: deannedriscoll1@gmail.com

Applicant's Representative

Name:
Contact:
Address:

Phone:
Fax:
Email:

Purpose The purpose of this Agreement is to expedite the processing of the Transfer Application. (Application Number: T-13796)

1. **Authority.** The OWRD has been authorized pursuant to ORS 536.055 to enter into a voluntary agreement with any applicant, permittee or regulated entity (collectively Applicant) for expediting or enhancing a regulatory process. In making this agreement, OWRD shall require the applicant to pay the full cost of expedited process.
2. **Restrictions.** Applicant and OWRD agree that this Agreement shall not be construed to restrict in any way the decisions and actions by OWRD. OWRD shall be free to exercise independent judgment consistent with existing laws and regulations.
3. **Effective Date and Duration.** Unless otherwise terminated by non-deposit of funds by the Applicant, this Agreement shall become effective on the date on which both parties have signed the Agreement and the full deposit of the estimated cost of the proposed service.
4. **Consideration.**
 - a. Applicant shall pay OWRD in advance for actual costs incurred by OWRD. The estimated maximum reimbursement payable to OWRD under this Agreement is \$930.62. Applicant agrees to pay the full amount of \$930.62 to OWRD prior to commencement of any work stated in this Agreement. This payment will be placed in an account administered by OWRD and drawn upon as costs are actually incurred. If the actual cost of performing the work is less than payments received, OWRD will refund the unspent balance. If the actual cost of processing exceeds the estimate, the Applicant can either elect to terminate this Agreement or amend the Agreement to reflect the increase in cost.
 - b. The costs stated in this Agreement do not include the statutory application processing and filing fees.
5. **Confidentiality.** Applicant agrees that any information provided to or acquired by OWRD under this Agreement will be subject to the Oregon Public Records Law and shall be considered public records.
6. **Indemnity.** Applicant shall defend, save, hold harmless, and indemnify the State of Oregon, OWRD, and their officers, employees, and agents from and against all claims, suits, actions, losses, damages, liabilities, costs, and expenses of any nature resulting from or arising out of, or relating to the activities of Applicant or its representatives, officers, employees, contractors, or agents under this Agreement or with respect to the expedited service. The Applicant acknowledges that the Oregon Water Resources Department cannot and does not guarantee a favorable review under the subject regulatory process.

7. **Termination.** Applicant may request to terminate this agreement only in writing at anytime during the process. The Applicant agrees to pay for the work done by OWRD up until the time of the written termination request. OWRD, upon receiving such written termination request from the Applicant, will refund any unspent balance.
8. **Funds Authorized and Available.** By its execution of this Agreement, Applicants certify that sufficient funds are authorized and available to cover the expenditures contemplated by this Agreement.
9. **Duration of Estimate.** The Estimate of Time to completion is **approximately** 120 days once this Agreement has been fully executed and payment of the estimated cost deposited. If the Applicant's Agreement is not received by the Department within thirty (30) days of mailing the Agreement, the Applicant may need to re-apply for a new estimate. NOTE: Any time estimate is approximate; No guarantee of Final Order issuance of a date is certain. Duration estimates do not include any statutory waiting periods.
10. **Completion Date.** OWRD, by the execution of this Agreement does not guarantee the completion date indicated in this Agreement. Completion date is only an estimate and may be affected by the Department's workload, issues arising from the processing of the requested services and Applicant's timely response to requests for additional information. **IMPORTANT:** Due to COVID-19 and actions taken by the State of Oregon to facilitate teleworking as a tool to help prevent the spread of the disease, Department processes for Reimbursement Authority may be unavoidably delayed.
11. **Captions.** The captions or headings in this Agreement are for the convenience only and in no way define, limit, or describe the scope, or intent, of any provision of this Agreement.
12. **Amendment and Merger.** The terms of this Agreement shall not be waived, altered, modified, supplemented, or amended in any manner whatsoever, except by written instrument signed by both parties. Such waiver, consent, modification or change, if made, shall be effective only in the specific instance and for the specific purpose given. There are no understandings, agreements or representations, oral or written, not specified herein regarding this Agreement.
13. **Signatures.** All parties, by the authorized representative's signature below, hereby acknowledge that they have read this Agreement, understand it and agree to be bound by its terms and conditions.

For Applicant:

Deanne M. Driscoll

Name Title:

For OWRD:

Dwight French

Dwight French – Administrator

9/3/21
Date

9-15-21
Date

Mail signed Agreement to:

Stacy Phillips
Oregon Water Resources Department
725 Summer Street NE, Suite A
Salem, OR 97301-1266

**STATE OF OREGON
WATER RESOURCES DEPARTMENT**

725 Summer St. N.E. Ste. A

SALEM, OR 97301-4172

(503) 986-0900 / (503) 986-0904 (fax)

RECEIPT # **136003**

INVOICE # _____

RECEIVED FROM: Deanne Driscoll; Prairie Springs Fish Farms
BY: _____

APPLICATION	
PERMIT	
TRANSFER	<u>T-13796</u>

CASH: ☐ CHECK: # 1412 OTHER: (IDENTIFY) ☐

TOTAL REC'D \$ 125.00

1083 TREASURY 4170 WRD MISC CASH ACCT

0407 COPIES 47124 R11316-23 \$ _____
0412 OTHER: (IDENTIFY) Transfer Reimbursement Authority \$ 125.00

0243 I/S Lease _____ 0244 Muni Water Mgmt. Plan _____ 0245 Cons. Water _____

4270 WRD OPERATING ACCT

MISCELLANEOUS

0407	COPY & TAPE FEES	\$ _____
0410	RESEARCH FEES	\$ _____
0408	MISC REVENUE: (IDENTIFY) _____	\$ _____
TC162	DEPOSIT LIAB. (IDENTIFY) _____	\$ _____
0240	EXTENSION OF TIME	\$ _____

WATER RIGHTS:

0201	SURFACE WATER	EXAM FEE \$ _____	0202	RECORD FEE \$ _____
0203	GROUND WATER	\$ _____	0204	\$ _____
0205	TRANSFER	\$ _____		

WELL CONSTRUCTION

0218	WELL DRILL CONSTRUCTOR	EXAM FEE \$ _____	0219	LICENSE FEE \$ _____
	LANDOWNER'S PERMIT		0220	\$ _____

OTHER (IDENTIFY) _____

0536 TREASURY 0437 WELL CONST. START FEE

0211	WELL CONST START FEE	\$ _____	CARD# _____
0210	MONITORING WELLS	\$ _____	CARD# _____

OTHER (IDENTIFY) _____

0607 TREASURY 0467 HYDRO ACTIVITY LIC NUMBER

0233	POWER LICENSE FEE (FW/WRD)	\$ _____
0231	HYDRO LICENSE FEE (FW/WRD)	\$ _____
	HYDRO APPLICATION	\$ _____

TREASURY OTHER / RDX

FUND _____ TITLE _____

OBJ. CODE _____ VENDOR # _____

DESCRIPTION _____ \$ _____

RECEIPT: **136003**

DATED: 7-29-2021 BY: Mandy Gordon



OREGON WATER RESOURCES DEPARTMENT
TRANSFER REIMBURSEMENT AUTHORITY
ESTIMATE APPLICATION



ORS 536.055 authorizes the Oregon Water Resources Department to expedite or enhance regulatory processes voluntarily requested under the agreement.

Please contact Transfer Personnel before submitting this request; as the application fee is a non-refundable \$125.00 fee per request. Checks submitted for this application should be separate from Transfer fees.

The purpose of this application is to obtain estimates of the cost and time required to process a Transfer Application Request. There is a non-refundable application fee of \$125.00 per request.

TYPE	FILE NUMBER
Transfer Application	Transfer Number T-13796

	Applicant Information	Applicant's Representative/Contact
Name:	Driscoll Family Trust	Deanne Driscoll
Address:	46673 Hwy 26	
	Dayville, OR 97825	
Phone:	541-620-4156	
Fax:		
E-Mail Address:	deannedriscoll1@gmail.com	

RECEIVED

JUL 29 2021

OWRD

I understand the following:

- That upon receipt of my non-refundable application fee of \$ 125.00, OWRD will, within fourteen (14) days, notify me in writing of the estimate of costs and time frame for the expedited service.
- That this fee covers the reimbursement authority staff to evaluate and provide the estimate for processing of the request.
- That OWRD will, within fourteen (14) business days, notify me in writing of the estimates of costs and time frame for the expedited service.
- That upon receiving the estimate I may agree or decline to enter into a formal contract to pay the estimated cost in advance to initiate the expedited service.
- An incomplete or inaccurate application may delay the process and increase the cost to process my request.
- Expedited processing does not guarantee a favorable review of my request.
- Send completed Application and payment to:

Oregon Water Resources Department
Transfer Reimbursement Authority Program
725 Summer St. NE, Suite A
Salem, OR 97301-1271

I certify that I am the (check one):

☒ Applicant ☐ Applicant's Representative ☐ Other (Please specify) _____

Name: Deanne Driscoll

Signature: Deanne M Driscoll

OWRD USE ONLY: Reimbursement Authority Number: R11-316-23



Oregon
Kate Brown, Governor

Water Resources Department

725 Summer St NE, Suite A
Salem, OR 97301
(503) 986-0900
Fax (503) 986-0904

August 30, 2021

DEANNE DRISCOLL
46673 HWY 26
DAYVILLE, OR 97825

Reference: Application T-13796

On July 29, 2021, OWRD received your water right Permanent Transfer Application. The application was accompanied by \$1570.00. Our receipt number 136008 is enclosed.

By copy of this letter, we are asking the Watermaster for a report regarding the potential for injury to existing water rights which may be caused by the requested change. A review form will also be sent to our groundwater staff to determine whether the proposed well accesses the same source of water as the original well.

This application may require publication of a notice for two consecutive weeks in a newspaper with general circulation in the area where the water right is located. If it is determined that newspaper notice will be required, the Department will prepare the notice and notify you of the cost. You will be responsible for submitting payment to the Department prior to publication of the notice.

Except as provided under ORS 540.510(3) for municipalities, you may not use water from the new point of appropriation until a final order approving the transfer application has been issued by the Department. In order to avoid any possible forfeiture of the water right, you should continue to use the water as described by your existing water right.

If the land is sold before the application is approved, the buyer's consent to the application will be required unless a recorded deed or other legal document clearly established that the water right was not conveyed in the sale.

Refer to the following page for a chart showing the steps and expected timelines for the processing of your application.

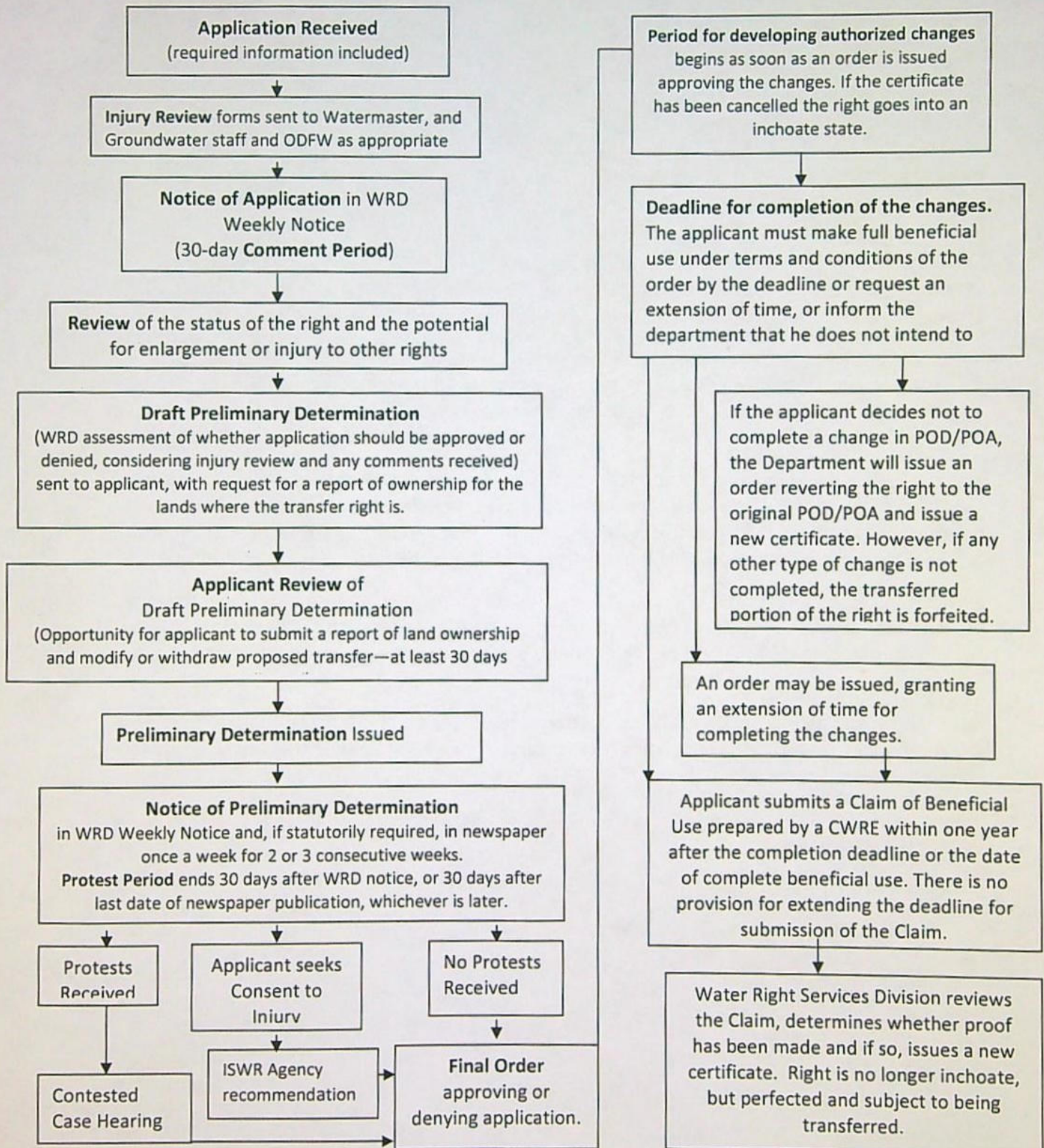
If you have any questions, please contact the Transfer Section at (503) 979-9931.

Cc: Watermaster Dist. #4, Eric W. Julsrud (*via email*)
Grant County

Enclosure

Regular Transfer Process (including "Proving Up" on the changes)

OAR 690 Division 380



WATER WELL REPORT
STATE OF OREGON

well #4 250
GR-N 250

State Well No. 13/27-3

State Permit No.

(1) OWNER:

Name James H. Driscoll
Address Dayville, Ore.

(2) LOCATION OF WELL:

County Grover Owner's number, if any—
1/4 1/4 Section T. R. W.M.
Bearing and distance from section or subdivision corner

(3) TYPE OF WORK (check):

Well ☒ Deepening ☐ Reconditioning ☐ Abandon ☐
Abandonment, describe material and procedure in Item 11.

(4) PROPOSED USE (check):

Domestic ☐ Industrial ☒ Municipal ☐
Irrigation ☐ Test Well ☒ Other ☐

(5) TYPE OF WELL:

Rotary ☐ Driven ☐
Cable ☒ Jetted ☐
Dug ☐ Bored ☐

(6) CASING INSTALLED:

Threaded ☐ Welded ☐

6" Diam. from 0 ft. to 50 ft. Gage 210
" Diam. from ft. to ft. Gage
" Diam. from ft. to ft. Gage

(7) PERFORATIONS:

Perforated? ☐ Yes ☒ No

Type of perforator used

SIZE of perforations	in. by	in.
perforations from	ft. to	ft.
perforations from	ft. to	ft.
perforations from	ft. to	ft.
perforations from	ft. to	ft.
perforations from	ft. to	ft.

(8) SCREENS:

Well screen installed ☐ Yes ☒ No

Manufacturer's Name

Model No.

Open Slot size Set from ft. to ft.
Diam. Slot size Set from ft. to ft.

(9) CONSTRUCTION:

Was well gravel packed? ☐ Yes ☒ No Size of gravel:
Gravel placed from ft. to ft.
Was a surface seal provided? ☐ Yes ☒ No To what depth? ft.
Material used in seal—
Did any strata contain unusable water? ☐ Yes ☐ No
Type of water? Depth of strata
Method of sealing strata off

(10) WATER LEVELS:

Static level 32 ft. below land surface Date 6/21/63
Artesian pressure lbs. per square inch Date

Log Accepted by:

[Signed] James H. Driscoll Date 7/4, 1963
(Owner)

(11) WELL TESTS:

Drawdown is amount water level is lowered below static level

Was a pump test made? ☐ Yes ☒ No If yes, by whom?

Yield: gal./min. with ft. drawdown after hrs.

" " " "

"no pump test was Drilled Super"

Ball test gal./min. with ft. drawdown after hrs.

Artesian flow at a static date

Temperature of water Was a chemical analysis made? ☐ Yes ☐ No

(12) WELL LOG:

Diameter of well 6" inches.

Depth drilled 230 ft. Depth of completed well 230 ft.

Formation: Describe by color, character, size of material and structure, and show thickness of aquifers and the kind and nature of the material in each stratum penetrated, with at least one entry for each change of formation.

MATERIAL	FROM	TO
Overburden Brown	0	29
Several boulders up to 2 ft.	29	29
Gray sand & gravel	29	47
Black & Red R. Heavy sand	47	67
Brown crushed R. gravel	67	82
Hard Gray sand & R.	82	129
Red Rock	129	134
Gray sand & gravel	134	230

RECEIVED

JUL 29 2021

OWRD

Work started 6/2 1963 Completed 6/21 1963

(13) PUMP:

Manufacturer's Name
Type: H.P.

Well Driller's Statement:

This well was drilled under my jurisdiction and this report is true to the best of my knowledge and belief.

NAME Rudd W. Davis
(Person, firm, or corporation) (Type or print)

Address HELFWAY, Oregon

Driller's well number

[Signed] Rudd W. Davis
(Well Driller)

License No. 159 Date 6/28, 1963

STATE OF OREGON
WATER SUPPLY WELL REPORT
(as required by ORS 537.765 & OAR 690-205-0210)

GRAN 50915

WELL LABEL # L 91901

START CARD # 190270

Instructions for completing this report are on the last page of this form.

(1) LAND OWNER Owner Well I.D.
First Name DANIEL T Last Name BRISCOE
Company
Address 46673 Hwy 26
City Dayville State OR Zip 97825

(2) TYPE OF WORK ☐ New Well ☐ Deepening ☐ Conversion
☒ Alteration (repair/recondition) ☐ Abandonment

(3) DRILL METHOD
☒ Rotary Air ☐ Rotary Mud ☐ Cable ☐ Auger ☐ Cable Mud
☐ Reverse Rotary ☐ Other

(4) PROPOSED USE ☒ Domestic ☐ Irrigation ☐ Community
☐ Industrial/Commercial ☐ Livestock ☐ Dewatering ☐ Injection
☐ Thermal ☐ Other

(5) BORE HOLE CONSTRUCTION Special Standard: ☐ Yes (attach copy)
Depth of Completed Well 70 ft.

BORE HOLE				SEAL			
Dia	From	To	Material	From	To	Amount	Scks/lbs
10	0	13	Bentonite	0	13	7	Scks
6	13	70					

How was seal placed: Method ☐ A ☐ B ☐ C ☐ D ☐ E

☒ Other Pour
Backfill placed from ft. to ft. Material
Filter pack from ft. to ft. Material Size
Explosives used: ☐ Yes Type Amount

(6) CASING/LINER

Csng	Liner	Dia	+	From	To	Gauge	Steel	Plastic	Welded	Thrd
✓		6	+	1	13	250	✓		✓	

Shoe ☐ Inside ☐ Outside ☐ Other Location of shoe(s)
Temporary casing ☐ Yes Diameter From To

(7) PERFORATIONS/SCREENS

Perforations Method
Screens Type Material

Perf	Scrn	Csng	Liner	Screen Dia	From	To	Screen slot width	Slot length	# of slots	Tele/ pipe size

(8) WELL TESTS: Minimum testing time is 1 hour

☐ Pump ☐ Bailer ☐ Air ☐ Flowing Artesian
Yield gal/min Drawdown Drill stem/Pump depth Duration (hr)

Temperature °F Lab analysis ☐ Yes ☐ No
Water quality concerns? ☐ Yes (describe below)

From	To	Description	Units

(9) LOCATION OF WELL (legal description)

County Grant Twp 13 N or S Range 27 E or W W.M.
Sec 3 SW 1/4 of the NE 1/4 Tax Lot 300
Tax Map Number Lot
Lat " or DMS or DD
Long " or DMS or DD
Street Address of Well (or nearest address) 46673 Hwy 26

(10) STATIC WATER LEVEL

	Date	SWL (psi)	+	SWL (ft)
Existing Well/Predeepening				
Completed Well				

Flowing Artesian? ☐ Yes Dry Hole? ☐ Yes

WATER BEARING ZONES

Depth water was first found

SWL Date	From	To	Est Flow	SWL (psi)	+	SWL (ft)
10-12-07						33

(11) WELL LOG

Ground Elevation

Material	From	To
found this well had been dug down around casing 13' below surface and casing cut off - Replace casing, weld back to splicing and Buchert a 10" seal of Bentonite from 13' to level surface. after digging down to splicing seal of cement.		

Date Started 10-12-07 Completed 10-12-07

(unbonded) Water Well Constructor Certification

I certify that the work I performed on the construction, deepening, alteration, or abandonment of this well is in compliance with Oregon water supply well construction standards. Materials used and information reported above are true to the best of my knowledge and belief.

License Number Date

Signed JUL 29 2021

(bonded) Water Well Constructor Certification

I accept responsibility for the construction, deepening, alteration, or abandonment work performed on this well during the construction dates reported above. All work performed during this time is in compliance with Oregon water supply well construction standards. This report is true to the best of my knowledge and belief.

License Number 1606 Date 10-15-07

Signed John Marcell
Contact Info. (optional)

RECEIVED

OCT 18 2007

WATER RESOURCES DEPT



1000 ft

IMAGED DATE 8-19-2016

RECEIVED
JUL 29 2021
OWRD

Google Earth

RECEIVED

AUG 10 2021

OWRD

From: SMITH Tamera L * WRD
Sent: Wednesday, August 4, 2021 2:42 PM
To: deannedriscoll1@gmail.com
Subject: Transfer application - ACTION REQUESTED

Hello Deanne,

The Department has received the transfer application. Unfortunately, the fees are incorrect. The fees changed on July 1 of this year. \$1570 was sent in, but the actual amount due is \$1840, \$270.00 more.

(Base fee changed from \$1160 to \$1360 and Add/change a well fee changed from \$410 to \$480)

If you can send in the balance, we can continue to process the application. I can hold onto the application for about a week. If the fees don't arrive by then, I'll have to return the application and fees as incomplete.

Please send to my attention, and list the Driscoll Family Trust permanent transfer application somewhere on the envelope or check.

My apologies for this inconvenience. If you have any questions, please let me know.

Kindest regards,

TAMERA SMITH
REIMBURSEMENT AUTHORITY (EXPEDITED PROGRAM) TRANSFER CASEWORKER
725 Summer St. NE, Suite A | Salem, Oregon 97301 | PLEASE NOTE NEW PHONE: 503-979-9607



Integrity | Service | Technical Excellence | Teamwork | Forward-Looking

Tamera,
Thank you so much for catching this error.
Here is the balance you requested.
My well driller is ready to go. It has been devastating to have such a good well sitting idle in this terrible year of drought. Thank you for your help.
Deanne

Regular Permanent Water Right Transfer Application Checklist

Checked by B Date 8/13

(If OK, check box to left; if not, fill in the blank)

☒ 1. Page 1 of application: Are all attachments that have been checked actually included?
If not, what is missing? _____

☐ 2. Are fees included and correct? Fee paid: 1570
If not, the correct fee would be: 1770, so the amount missing is: 270
1840

► If a Government Action POD change (see: Page 5): NO CHARGE

*NOTE: [POD/APOD, POA/APOA, SW to GW, Gov Action] are all counted as one type
POU is counted as one type
[USE or (Supplemental to Primary)] are counted as one type

☒ 3. Page 3 of application: Have all the applicants listed at the top of the page signed?
If no, whose signature is missing? _____

☒ 4. Are all listed certificates or permits shown by WRIS as non-cancelled?
If no, which are cancelled? _____
For each cancelled certificate, if there has been a remaining right certificate issued that covers the lands in the left side of Table 2, list its number _____ and check the #4 box at left on this checklist.

☐ 5. If any certificate is in the name of a "district", is a Supplemental Form D from that district enclosed?
☒ N/A ☐ Form D needed from _____ (district)

6. If all #1-#5 boxes on this checklist are checked (with no remaining deficiencies identified), accept the application. Put this check sheet in the transfer folder. If #1, #2, #3, #4 or #5 on this checklist is deficient, the application cannot be accepted. It should be returned and the deficiencies listed in the "staff" section at the bottom of Application Page 1, unless the applicant or agent can resolve the deficiencies within 2-3 days.

Certs & acres involved:
<u>81448</u> <u>ARDA</u>
Changes:
cfs involved: <u>380 gpm</u>
Source:

base fee is incorrect:

Now 1360 < 200 >

add / Δ well is incorrect:

Now 480 < 70 >

need to em.
short 270.

Link # 136008 to 1570. to
dated 7/29 (related: #136003 12500 RA)