

Regular

Name Gary & Laise ReedAddress PO Box 747
Winchester Oregon 97485Change in POD
Date Filed 10/24/2022
Initial notice date 11/1/2022
DPD issued date _____
PD issued date 12/24/2024
PD notice date 12/24/2024
Date of FO 2/27/2025 Vol 133 Page 934-938C-Date _____
COBU due date _____
COBU Received date _____
Certificate issued _____Assignments: _____

Irrigation District _____

Agent _____

CWRE _____

CC's list Douglas County☐ - Oversized map - Location _____

DESCRIPTION OF WATER RIGHT(S)

Name of Stream North Umpqua RiverTrib. of Umpqua RiverUse IrrigationCounty Douglas

Quantity of water (CFS) _____

No. of Acres _____

Name of ditch _____

App# S-24695Per # S-19661Cert # 91903PR Date 5-10-1950

App# _____

Per # _____

Cert # _____

PR Date _____

App# _____

Per # _____

Cert # _____

PR Date _____

App# _____

Per # _____

Cert # _____

PR Date _____

App# _____

Per # _____

Cert # _____

PR Date _____

FEES PAID

Date	Amount	Receipt #
<u>10-26-2022</u>	<u>\$1,300.00</u>	<u>139422</u>

FEES REFUNDED

Date	Amount	Receipt #
------	--------	-----------



Oregon

Tina Kotek, Governor

Water Resources Department

North Mall Office Building

725 Summer St NE, Suite A

Salem, OR 97301

Phone 503 986-0900

Fax 503 986-0904

February 27, 2025

Louise A. Reed
PO BOX 747
Winchester, OR 97495

REFERENCE: Transfer Application T-14110

Enclosed is a copy of the final order approving your water right transfer application.

The time allowed to complete the transfer is specified in the final order. YOU SHOULD GIVE PARTICULAR ATTENTION TO THE TIME LIMIT. The water right for any portion of the authorized change in character of use or change in place of use NOT carried out within the time allowed will be lost.

An extension of the time limit can be allowed only upon a showing that diligent effort has been made to complete the actual change(s) within the time allowed.

You are required to hire a Certified Water Rights Examiner (CWRE) to complete a Claim of Beneficial Use report and map which must be submitted to this Department within one year of the date you complete the change(s) or within one year of the completion date authorized in the transfer final order, whichever occurs first.

If you have any questions related to the approval of this transfer, you may contact your caseworker, Dante Luongo, by telephone at (971) 304-5006 or by e-mail at Dante.j.luongo@water.oregon.gov.

Sincerely,

David V. Jones Jr
Water Rights Services Support
Transfers and Conservation Section

cc: Susan M. Douthit, Watermaster Dist. # 15 (via email)
Douglas County Planning Department/Land Use, Local Government

Enclosure

**BEFORE THE WATER RESOURCES DEPARTMENT
OF THE
STATE OF OREGON**

In the Matter of Transfer Application)	FINAL ORDER APPROVING A CHANGE IN
T-14110, Douglas County)	POINT OF DIVERSION

Authority

Oregon Revised Statutes (ORS) 540.505 to 540.580 establish the process in which a water right holder may submit a request to transfer the point of diversion, place of use, or character of use authorized under an existing water right. Oregon Administrative Rules (OAR) Chapter 690, Division 380 implement the statutes and provides the Department's procedures and criteria for evaluating transfer applications.

Applicant

GARY J. AND LOUISE A. REED
PO BOX 747
WINCHESTER, OR 97495

Findings of Fact

1. On October 26, 2022, Gary J. and Louise A. Reed filed an application to change the points of diversion (POD) under Certificate 91903. The Department assigned the application number T-14110.
2. Notice of the application for transfer was published on November 1, 2022, pursuant to OAR 690-380-4000. No comments were filed in response to the notice.
3. On August 16, 2023, the Department notified the applicant's agent via email that the application did not include required documentation, namely the Evidence of Use Affidavit and Land Use Information Form.
4. On August 16, 2023, the Department received the required documents from the applicant's agent via email.

This final order is subject to judicial review by the Court of Appeals under ORS 183.482. Any petition for judicial review must be filed within the 60-day time period specified by ORS 183.482(1). Pursuant to ORS 536.075 and OAR 137-003-0675, you may petition for judicial review or petition the Director for reconsideration of this order. A petition for reconsideration may be granted or denied by the Director, and if no action is taken within 60 days following the date the petition was filed, the petition shall be deemed denied.

5. On October 10, 2023, the Department sent a copy of the draft Preliminary Determination proposing to deny Transfer Application T-14110 to the applicants. The change in point of diversion for POD 1 involved an upstream move where two instream water rights are present and would have been injured as a result of the transfer. The draft Preliminary Determination cover letter set forth a deadline of October 10, 2023, for the applicants to respond. The applicants requested that the Department proceed with issuance of a Preliminary Determination and provided the necessary information to amend the application.
6. On November 14, 2023, the applicant's agent submitted revised Tables 1 and 2, removing authorized POD 1 from the application. The removal of POD 1 resolved the potential for injury of instream water right Certificates 59939 and 81500.
7. On December 24, 2024, the Department issued a Preliminary Determination proposing to approve Transfer Application T-14110 and sent a copy to the applicants. Additionally, notice of the Preliminary Determination for the transfer application was published in the Department's weekly notice on December 24 and 31, 2024, and in the Roseburg News Review newspaper on December 30, 2024, and January 6, 2025, pursuant to ORS 540.520 and OAR 690-380-4020. No protests were filed in response to the notices.

8. The portion of the right to be transferred is as follows:

Certificate: 91903 in the name of ELTON V. JACKSON (perfected under Permit S-19661)
Use: IRRIGATION OF 0.32 ACRE
Priority Date: MAY 10, 1950
Rate: 0.004 CUBIC FOOT PER SECOND
Limit/Duty: The amount of water used for irrigation, together with the amount secured under any other right existing for the same lands, is limited to a diversion of ONE-EIGHTIETH of one cubic foot per second, or its equivalent for each acre irrigated, and shall be further limited to a diversion of not to exceed 2.5 acre-feet per acre for each acre irrigated during the irrigation season of each year, subject to the terms and conditions of that agreement between Elton V. Jackson and the California Oregon Power Company dated September 1, 1950.

Source: NORTH UMPQUA RIVER, a tributary to the UMPQUA RIVER

Authorized Points of Diversion:

Twp	Rng	Mer	Sec	Q-Q	DLC	Measured Distances
26 S	5 W	WM	30	NW NE	47	POD 2- 2940 FEET SOUTH AND 3360 FEET EAST FROM THE W1/4 CORNER OF SECTION 19

Authorized Place of Use:

IRRIGATION						
Twp	Rng	Mer	Sec	Q-Q	DLC	Acres
26 S	5 W	WM	19	SW SW	37	0.32

9. Transfer Application T-14110 proposes to move the authorized point of diversion to:

Twp	Rng	Mer	Sec	Q-Q	DLC	Measured Distances	Approximate Distance from Authorized POD
26 S	5 W	WM	19	SW SW	47	POD 3 - 200 FEET NORTH AND 700 FEET EAST FROM THE SW CORNER OF SECTION 19	3000 FEET DOWNSTREAM FROM POD 2
26 S	5 W	WM	19	SW SW	37	POD 4 - 155 FEET NORTH AND 440 FEET EAST FROM THE SW CORNER OF SECTION 19	2800 FEET DOWNSTREAM FROM POD 2

10. The Oregon Department of Fish and Wildlife (ODFW) has determined that a fish screen is necessary at the new point of diversion to prevent fish from entering the diversion and that the diversion is not currently equipped with an appropriate fish screen. This diversion may be eligible for screening cost-share funds.

Transfer Review Criteria [OAR 690-380-0100(14), 690-380-4010(2) and 690-380-2110(2)]

11. Water has been used within the five-year period prior to submittal of Transfer Application T-14110 according to the terms and conditions of the right. There is no information in the record that would demonstrate that the right is subject to forfeiture under ORS 540.610.
12. A water delivery system sufficient to use the full amount of water allowed under the existing right was present within the five-year period prior to submittal of Transfer Application T-14110.
13. The water right is subject to transfer as defined in ORS 540.505(4) and OAR 690-380-0100(14).
14. The proposed points of diversion divert water from the same source of surface water as the authorized point of diversion, as required by OAR 690-380-2110(2).
15. The proposed changes, as conditioned, would not result in enlargement of the right.
16. The proposed changes, as conditioned, would not result in injury to other water rights.
17. All other application requirements are met.

Conclusions of Law

The change in point of diversion proposed in Transfer Application T-14110 is consistent with the requirements of ORS 537.705 and 540.505 to 540.580 and OAR 690-380-5000.

Now, therefore, it is ORDERED:

1. The changes in point of diversion proposed in Transfer Application T-14110 is approved.


2. The right to the use of the water is restricted to beneficial use at the place of use described and is subject to all other conditions and limitations contained in Certificate 91903 and any related decree.
3. Approval of this transfer application does not constitute nor grant legal access onto or through another person's property for purposes of accessing the new points of diversion.
4. Water right Certificate 91903 is cancelled. A new certificate will be issued describing that portion of the right not affected by this transfer.
5. The quantity of water diverted at the new points of diversion (POD 3 and POD 4) shall not exceed the quantity of water lawfully available at the original point of diversion (POD 2).
6. Water shall be acquired from the same source of surface water as the original point of diversion.
7. Water use measurement conditions:
 - a. Before water use may begin under this order, the water user shall install a totalizing flow meter, or, with prior approval of the Director, another suitable measuring device, at each point of diversion, with the exception that water rights issued to the Bureau of Reclamation or an irrigation district (or similar entity) are not subject to this condition.
 - b. The water user shall maintain the meters or measuring devices in good working order.
 - c. The water user shall allow the Watermaster access to the meters or measuring devices; provided however, where the meters or measuring devices are located within a private structure, the Watermaster shall request access upon reasonable notice.
8. Prior to diverting water, the water user shall install an approved fish screen at the new point of diversion and shall provide to the OWRD a written statement from Oregon Department of Fish and Wildlife (ODFW) that the installed screen meets the state's criteria, or that ODFW has determined a screen is not necessary.

The water user shall operate and maintain the fish screen at the new point of diversion consistent with ODFW's operational and maintenance standards. If ODFW determines the screen is not functioning properly, and is unsuccessful in working with the water user to meet ODFW standards, ODFW may request that OWRD regulate the use of water until OWRD receives notification from ODFW that the fish screen is functioning properly.

9. Full beneficial use of the water shall be made, consistent with the terms of this order, on or before **October 1, 2026**. A Claim of Beneficial Use prepared by a Certified Water Right Examiner shall be submitted by the applicant to the Department within one year after the deadline for completion of the changes and full beneficial use of the water.

10. After satisfactory proof of beneficial use is received, a new certificate confirming the right transferred will be issued.

Dated in Salem, Oregon on **FEB 27 2025**


Lisa J. Jaramillo, Transfer and Conservation Section Manager, for
IVAN GALL, DIRECTOR
Oregon Water Resources Department

Mailing Date: **FEB 28 2025**

STATE OF OREGON

COUNTY OF DOUGLAS

CERTIFICATE OF WATER RIGHT

THIS CERTIFICATE ISSUED TO
 ELTON V. JACKSON
 PO BOX 36
 WINCHESTER, OR 97467

confirms the right to use the waters of the NORTH UMPQUA RIVER, a tributary to the UMPQUA RIVER for IRRIGATION of 237.77 ACRES.

This right was perfected under Permit S-19661. The date of priority is MAY 10, 1950. The amount of water to which this right is entitled is limited to an amount actually used beneficially, and shall not exceed 2.942 CUBIC FEET PER SECOND, or its equivalent in case of rotation, measured at the points of diversion.

The points of diversion are located as follows:

Twp	Rng	Mer	Sec	Q-Q	DLC	Measured Distances
26 S	6 W	WM	24	SE SE	44	POD1- 2600 FEET SOUTH AND 550 FEET WEST FROM W1/4 CORNER, SECTION 19
26 S	5 W	WM	30	NW NE	47	POD2- 2940 FEET SOUTH AND 3360 FEET EAST FROM THE W1/4 CORNER OF SECTION 19

The amount of water used for irrigation, together with the amount secured under any other right existing for the same lands, is limited to a diversion of ONE-EIGHTIETH of one cubic foot per second per acre, or its equivalent for each acre irrigated, and shall be further limited to a diversion of not to exceed 2.5 acre-feet per acre for each acre irrigated during the irrigation season of each year. The use shall conform to such reasonable rotation system as may be ordered by the proper state officer.

A description of the place of use to which this right is appurtenant is as follows:

IRRIGATION							
Twp	Rng	Mer	Sec	Q-Q	GLot	DLC	Acres
26 S	5 W	WM	18	NE SW		46	29.60
26 S	5 W	WM	18	NW SW		46	27.00
26 S	5 W	WM	18	SW SW		46	46.80
26 S	5 W	WM	18	SE SW		46	14.00
26 S	5 W	WM	19	NW NW		37	11.10
26 S	5 W	WM	19	SW NW		37	7.20
26 S	5 W	WM	19	SW SW		37	0.90
26 S	5 W	WM	19	SW SW		47	1.88
26 S	5 W	WM	19	SE SW		47	4.60

IRRIGATION							
Twp	Rng	Mer	Sec	Q-Q	GLot	DLC	Acres
26 S	5 W	WM	19	SW SE		47	2.70
26 S	5 W	WM	30	NE NE		47	0.80
26 S	5 W	WM	30	NW NE		47	4.19
26 S	6 W	WM	13	SE SW		52	12.40
26 S	6 W	WM	24	NE NE		44	21.00
26 S	6 W	WM	24	SW NE	5	44	0.90
26 S	6 W	WM	24	SE NE		44	30.90
26 S	6 W	WM	24	NE SE	7	44	9.90
26 S	6 W	WM	24	NE SE		44	0.10
26 S	6 W	WM	24	NW SE	6	44	2.10
26 S	6 W	WM	24	NW SE		44	3.80
26 S	6 W	WM	24	SW SE		44	3.80
26 S	6 W	WM	24	SE SE		44	2.10
TOTAL							237.77


This use may be regulated if analysis of data available discloses that the appropriation will measurably reduce the surface water flows necessary to maintain the free-flowing character of a scenic waterway in quantities necessary for recreation, fish and wildlife in effect as of the priority date of this right or as those quantities may be subsequently reduced.

This certificate describes that portion of water right Certificate 91903, State Record of Water Right Certificates, NOT modified by the provisions of an order of the Water Resources Director entered FEB 27 2025, approving Transfer Application T-14110.

The issuance of this superseding certificate does not confirm the status of the water right in regard to the provisions of ORS 540.610 pertaining to forfeiture or abandonment.

The right to the use of the water for the above purpose is restricted to beneficial use on the lands or place of use described.

WITNESS the signature of the Water Resources Director, affixed FEB 27 2025.



Lisa J. Jaramillo, Transfer and Conservation Section Manager, for
IVAN GALL, DIRECTOR
Oregon Water Resources Department

WATER RIGHT TRANSFER COVER SHEET

Transfer: T- 14110

Transfer Specialist:

Transfer Type: Regular Transfer

Dante Luongo

Applicant: GARY & LOUISE REED PO BOX 747 WINCHESTER, OR 97495 Email: _____ Phone: _____		Agent: <input type="checkbox"/> N/A UNAVAILABLE Email: _____ Phone: _____	
Irrigation District: <input type="checkbox"/> N/A Email: _____		CWRE: <input type="checkbox"/> N/A Email: _____	
Affected Local Gov'ts: <input type="checkbox"/> N/A Douglas County Planning Email: _____		Affected Tribal Gov't: <input type="checkbox"/> N/A UNAVAILABLE Email: _____	
Current Landowner if other than Applicant: <input type="checkbox"/> N/A Email: _____		Receiving Landowner: <input type="checkbox"/> N/A Email: _____	

Water Rights Affected

File Marked	App. File # or Decree Name	Permit	Certificate	RR/CR Needed	RR/CR Nos.
<input type="checkbox"/>	S24695	S19661	91903	<input type="checkbox"/> Yes <input type="checkbox"/> No	
<input type="checkbox"/>				<input type="checkbox"/> Yes <input type="checkbox"/> No	
<input type="checkbox"/>				<input type="checkbox"/> Yes <input type="checkbox"/> No	

Key Dates & Initial Actions:

Rec'd: October 26, 2022	Proposed Action(s): POINT OF DIVERSION	
Fees Pd: 1360.00	WM District: 15	ODFW District:
Initial Public Notice: November 1, 2022	WM Review sent:	ODFW Review sent:
Acknowledgement Letter Sent <input checked="" type="checkbox"/>		GW Review sent: <input type="checkbox"/> N/A
County sent cc: of Ack Letter <input type="checkbox"/>	BOR notified (date): <input type="checkbox"/> N/A	
Newspaper quote requested:	Request for news \$ sent:	News \$ received:
Request to publish sent:	Affidavit of publication received:	Last day of publication:

Document	Drafted	Peer Review	Changes Made	Coordinator	Changes Made	Signature Bin	Signature Date
DPD	Date: <u>8-31-24</u> Initials: <u>AL</u>	Date: <u>9-1-23</u> Initials: <u>RF</u>	Date: <u>9-2-23</u> Initials: <u>AL</u>	Date: <u>10-5-23</u> Initials: <u>AL</u>	Date: <u>2-28-24</u> Initials: <u>AL</u>	CW Sent:	N/A
PD	Date: <u>8-23-24</u> Initials: <u>AL</u>	Date: <u>8-24-24</u> Initials: <u>SG</u>	Date: _____ Initials: _____	Date: <u>9-11-24</u> Initials: <u>CC</u>	Date: <u>9-20-24</u> Initials: <u>AL</u>	Date: <u>12-19-24</u>	Date: <u>12/24/24</u>
FO	Date: <u>1-6-25</u> Initials: <u>AL</u>	Date: <u>1-8-25</u> Initials: <u>1-8-25 AL</u>	Date: <u>1-16-25</u> Initials: <u>CC</u>	Date: <u>1-16-25</u> Initials: <u>CC</u>	Date: <u>2-4-25</u> Initials: <u>AL</u>	Date: <u>2 doc</u> <u>2-21-25</u>	Date: <u>2/27/2025</u>

Special Issues: _____

Special Order Volume: Vol. 133 Pages 934-938

**STATE OF OREGON
WATER RESOURCES DEPARTMENT**

725 Summer St. N.E. Ste. A

SALEM, OR 97301-4172

(503) 986-0900 / (503) 986-0904 (fax)

RECEIPT # **144321**

INVOICE # _____

RECEIVED FROM: Louise A Reed T-14110

BY: Louise A Reed T-14110

APPLICATION	
PERMIT	
TRANSFER	T-14110

CASH: ☐ CHECK: # 4138 OTHER: (IDENTIFY) ☐

TOTAL REC'D \$ 203.74

1083 TREASURY 4170 WRD MISC CASH ACCT

0407 COPIES 46118 \$
0207 OTHER: (IDENTIFY) Newspaper Notice \$ 203.74

0243 I/S Lease _____ 0244 Muni Water Mgmt. Plan _____ 0245 Cons. Water _____

4270 WRD OPERATING ACCT

MISCELLANEOUS

0407	COPY & TAPE FEES	\$
0410	RESEARCH FEES	\$
0408	MISC REVENUE: (IDENTIFY) _____	\$
TC162	DEPOSIT LIAB. (IDENTIFY) _____	\$
0240	EXTENSION OF TIME	\$

WATER RIGHTS:

0201	SURFACE WATER	EXAM FEE \$	0202	RECORD FEE \$
0203	GROUND WATER	\$	0204	\$
0205	TRANSFER	\$		

WELL CONSTRUCTION

0218	WELL DRILL CONSTRUCTOR	EXAM FEE \$	0219	LICENSE FEE \$
	LANDOWNER'S PERMIT		0220	\$

OTHER (IDENTIFY) _____

0536 TREASURY 0437 WELL CONST. START FEE

0211	WELL CONST START FEE	\$	CARD#	
0210	MONITORING WELLS	\$	CARD#	
	OTHER (IDENTIFY) _____			

0607 TREASURY 0467 HYDRO ACTIVITY LIC NUMBER

0233	POWER LICENSE FEE (FW/WRD)	\$
0231	HYDRO LICENSE FEE (FW/WRD)	\$
	HYDRO APPLICATION	\$

TREASURY OTHER / RDX

FUND _____ TITLE _____

OBJ. CODE _____ VENDOR # _____

DESCRIPTION _____ \$

RECEIPT: **144321**

DATED: 12-5-24 BY: Louise A Reed

Distribution - White Copy - Customer, Yellow Copy - Fiscal, Blue Copy - File, Buff Copy - Fiscal

Attached is a check in the amount of \$203.74 (PCA #46118) for Newspaper Notice for Transf
 14110 made out to Oregon Water Resources Department (or WRD)
 • "for T-14110 NOTICE" written on front of check
 Mail to: Oregon Water Resources Department
 725 Summer St. NE, Suite A
 Salem, OR 97301-1266
 Caseworker: Dante Luongo
 OWRD
 DEC 05 2024
 RECEIVED

The News-Review

AFFIDAVIT OF PUBLICATION

State of Florida, County of Orange, ss:

Stefani Beard, being first duly sworn, deposes and says: That (s)he is a duly authorized signatory of Column Software, PBC, duly authorized agent of The News-Review, a newspaper printed and published in the City of Roseburg, County of Douglas, State of Oregon, and that this affidavit is Page 1 of 1 with the full text of the sworn-to notice set forth on the pages that follow, and the hereto attached:

PUBLICATION DATES:

Dec. 30, 2024

Jan. 6, 2025

NOTICE ID: VyXJbtthA3AYN8OaKAY

PUBLISHER ID: 100871

NOTICE NAME: Legal Notice for T-14110

Publication Fee: \$165.42

I declare under penalty of perjury under the law of Oregon that the foregoing is true and correct

(Signed) Stefani Beard



VERIFICATION

State of Florida
County of Orange

Subscribed in my presence and sworn to before me on this: 01/06/2025

J. Tra

Notary Public

Notarized remotely online using communication technology via Proof.

Notice of Preliminary Determination for Water Right Transfer T- 14110

T- 14110 filed by Gary J. and Louise A. Reed, PO Box 747, Winchester, OR 97495, proposes a change in point of diversion under Certificate 91903. The right allows the use of 0.004 cubic foot per second from the North Umpqua River in Sec. 30, T 26S, R5W, WM for irrigation in Sec. 19, T26S, R5W, WM. The applicant proposes to move the point of diversion to Sec. 19, T26S, R5W, WM. The Water Resources Department proposes to approve the transfer, based on the requirements of ORS Chapter 540 and OAR 690-380-5000. Any person may file, jointly or severally, a protest or standing statement within 30 days after the last date of newspaper publication of this notice, 01/06/2025. Call (503) 986-0935 to obtain additional information. If no protests are filed, the Department will issue a final order consistent with the preliminary determination.

Pub 100871 Dates: December 30, 2024 and January 6, 2025

Received by OWRD

JAN 07 2025

Salem, OR



Oregon

Tina Kotek, Governor

Water Resources Department

North Mall Office Building

725 Summer St NE, Suite A

Salem, OR 97301

Phone 503 986-0900

Fax 503 986-0904

www.oregon.gov/owrd

December 24, 2024

VIA CERTIFIED MAIL AND E-MAIL

GARY J. AND LOUISE A. REED

PO BOX 747

WINCHESTER, OR 97495

SUBJECT: Water Right Transfer Application T-14110

Please find enclosed the Preliminary Determination indicating that, based on the information available, the Department intends to approve application T-14110. This document is an intermediate step in the approval process; water may not be used legally as proposed in the transfer application until a Final Order has been issued by the Department. Please read this entire letter carefully to determine your responsibility for additional action.


A public notice is being published in the Department's weekly publication and in the Roseburg News Review newspaper, simultaneously with issuance of the Preliminary Determination. The notice initiates a period in which any person may file either a protest opposing the decision proposed by the Department in the Preliminary Determination or a standing statement supporting the Department's decision. The protest period will end 30 days after the last date of newspaper publication.

If no protest is filed, the Department will issue a Final Order consistent with the Preliminary Determination. You should receive a copy of the Final Order about 30 days after the close of the protest period.

If a protest is filed, the application may be referred to a contested case proceeding. A contested case provides an opportunity for the proponents and opponents of the decision proposed in the Preliminary Determination to present information and arguments supporting their position in a quasi-judicial proceeding.

Please don't hesitate to contact me at 971 304-5006 or Dante.J.Luongo@water.oregon.gov, if I may be of assistance.

Sincerely,

A handwritten signature in black ink, appearing to be 'D. Luongo', with a stylized flourish at the end.

Dante Luongo
Transfer Specialist
Transfer and Conservation Section

cc: Transfer Application file T-14110
Susan M. Douthit, District 15 Watermaster (*via e-mail*)
Norm Daft, Agent for the applicant (*via e-mail*)

encs

**BEFORE THE WATER RESOURCES DEPARTMENT
OF THE
STATE OF OREGON**

In the Matter of Transfer Application)	PRELIMINARY DETERMINATION
T-14110, Douglas County)	PROPOSING APPROVAL OF A CHANGE IN
)	POINT OF DIVERSION

Authority

Oregon Revised Statutes (ORS) 540.505 to 540.580 establish the process in which a water right holder may submit a request to transfer the point of diversion, place of use, or character of use authorized under an existing water right. Oregon Administrative Rules (OAR) Chapter 690, Division 380 implement the statutes and provides the Department's procedures and criteria for evaluating transfer applications.

Applicant

GARY J. AND LOUISE A. REED
PO BOX 747
WINCHESTER, OR 97495

Findings of Fact

1. On October 26, 2022, Gary J. and Louise A. Reed filed an application to change the points of diversion (POD) under Certificate 91903. The Department assigned the application number T-14110.
2. Notice of the application for transfer was published on November 1, 2022, pursuant to OAR 690-380-4000. No comments were filed in response to the notice.
3. On August 16, 2023, the Department notified the applicant's agent via email that the application did not include required documentation, namely the Evidence of Use Affidavit and Land Use Information Form.
4. On August 16, 2023, the Department received the required documents from the applicant's agent via email.
5. On October 10, 2023, the Department sent a copy of the draft Preliminary Determination proposing to deny Transfer Application T-14110 to the applicants. The change in point of diversion for POD 1 involved an upstream move where two instream water rights are present, and would have been injured as a result of the transfer. The draft Preliminary Determination cover letter set forth a deadline of October 10, 2023, for the applicants to

Pursuant to OAR 690-380-4030, any person may file a protest or standing statement within 30 days after the last date of publication of the newspaper notice or the Department's weekly notice as prescribed by OAR 690-380-4020, whichever is later, of this preliminary determination.

respond. The applicants requested that the Department proceed with issuance of a Preliminary Determination and provided the necessary information to amend the application.

6. On November 14, 2023, the applicant's agent submitted revised Tables 1 and 2, removing authorized POD 1 from the application. The removal of POD 1 resolved the potential for injury of instream water right Certificates 59939 and 81500.
7. The portion of the right to be transferred is as follows:

Certificate: 91903 in the name of ELTON V. JACKSON (perfected under Permit S-19661)
Use: IRRIGATION OF 0.32 ACRE
Priority Date: MAY 10, 1950
Rate: 0.004 CUBIC FOOT PER SECOND
Limit/Duty: The amount of water used for irrigation, together with the amount secured under any other right existing for the same lands, is limited to a diversion of ONE-EIGHTIETH of one cubic foot per second, or its equivalent for each acre irrigated, and shall be further limited to a diversion of not to exceed 2.5 acre-feet per acre for each acre irrigated during the irrigation season of each year, subject to the terms and conditions of that agreement between Elton V. Jackson and the California Oregon Power Company dated September 1, 1950.
Source: NORTH UMPQUA RIVER, a tributary to the UMPQUA RIVER

Authorized Points of Diversion:

Twp	Rng	Mer	Sec	Q-Q	DLC	Measured Distances
26 S	5 W	WM	30	NW NE	47	POD 2- 2940 FEET SOUTH AND 3360 FEET EAST FROM THE W1/4 CORNER OF SECTION 19

Authorized Place of Use:

IRRIGATION						
Twp	Rng	Mer	Sec	Q-Q	DLC	Acres
26 S	5 W	WM	19	SW SW	37	0.32

8. Transfer Application T-14110 proposes to move the authorized point of diversion to:

Twp	Rng	Mer	Sec	Q-Q	DLC	Measured Distances	Approximate Distance from Authorized POD
26 S	5 W	WM	19	SW SW	47	POD 3 - 200 FEET NORTH AND 700 FEET EAST FROM THE SW CORNER OF SECTION 19	3000 FEET DOWNSTREAM FROM POD 2
26 S	5 W	WM	19	SW SW	37	POD 4 - 155 FEET NORTH AND 440 FEET EAST FROM THE SW CORNER OF SECTION 19	2800 FEET DOWNSTREAM FROM POD 2

9. The Oregon Department of Fish and Wildlife (ODFW) has determined that a fish screen is necessary at the new point of diversion to prevent fish from entering the diversion and that the diversion is not currently equipped with an appropriate fish screen. This diversion may be eligible for screening cost-share funds.

Transfer Review Criteria [OAR 690-380-0100(14), 690-380-4010(2) and 690-380-2110(2)]

10. Water has been used within the five-year period prior to submittal of Transfer Application T-14110 according to the terms and conditions of the right. There is no information in the record that would demonstrate that the right is subject to forfeiture under ORS 540.610.
11. A water delivery system sufficient to use the full amount of water allowed under the existing right was present within the five-year period prior to submittal of Transfer Application T-14110.
12. The water right is subject to transfer as defined in ORS 540.505(4) and OAR 690-380-0100(14).
13. The proposed points of diversion divert water from the same source of surface water as the authorized point of diversion, as required by OAR 690-380-2110(2).
14. The proposed changes, as conditioned, would not result in enlargement of the right.
15. The proposed changes, as conditioned, would not result in injury to other water rights.
16. All other application requirements are met.

Determination and Proposed Action

The change in point of diversion proposed in Transfer Application T-14110 appears to be consistent with the requirements of ORS 537.705 and 540.505 to 540.580 and OAR 690-380-5000. If protests are not filed pursuant to OAR 690-380-4030, the application will be approved.

If Transfer Application T-14110 is approved the final order will include the following:

1. *The changes in point of diversion proposed in Transfer Application T-14110 is approved.*
2. *The right to the use of the water is restricted to beneficial use at the place of use described and is subject to all other conditions and limitations contained in Certificate 91903 and any related decree.*
3. *Approval of this transfer application does not constitute nor grant legal access onto or through another person's property for purposes of accessing the new points of diversion.*
4. *Water right Certificate 91903 is cancelled. A new certificate will be issued describing that portion of the right not affected by this transfer.*


5. *The quantity of water diverted at the new points of diversion (POD 3 and POD 4) shall not exceed the quantity of water lawfully available at the original point of diversion (POD 2).*
6. *Water shall be acquired from the same source of surface water as the original point of diversion.*
7. *Water use measurement conditions:*
 - a. *Before water use may begin under this order, the water user shall install a totalizing flow meter, or, with prior approval of the Director, another suitable measuring device, at each point of diversion, with the exception that water rights issued to the Bureau of Reclamation or an irrigation district (or similar entity) are not subject to this condition.*
 - b. *The water user shall maintain the meters or measuring devices in good working order.*
 - c. *The water user shall allow the Watermaster access to the meters or measuring devices; provided however, where the meters or measuring devices are located within a private structure, the Watermaster shall request access upon reasonable notice.*
8. *Prior to diverting water, the water user shall install an approved fish screen at the new point of diversion and shall provide to the OWRD a written statement from Oregon Department of Fish and Wildlife (ODFW) that the installed screen meets the state's criteria, or that ODFW has determined a screen is not necessary.*

The water user shall operate and maintain the fish screen at the new point of diversion consistent with ODFW's operational and maintenance standards. If ODFW determines the screen is not functioning properly, and is unsuccessful in working with the water user to meet ODFW standards, ODFW may request that OWRD regulate the use of water until OWRD receives notification from ODFW that the fish screen is functioning properly.

9. *Full beneficial use of the water shall be made, consistent with the terms of this order, on or before **October 1, 2026**. A Claim of Beneficial Use prepared by a Certified Water Right Examiner shall be submitted by the applicant to the Department within one year after the deadline for completion of the changes and full beneficial use of the water.*

10. *After satisfactory proof of beneficial use is received, a new certificate confirming the right transferred will be issued.*

Dated in Salem, Oregon on **DEC 24 2024**


Lisa J. Jaramillo, Transfer and Conservation Section Manager, for
IVAN GALL, DIRECTOR
Oregon Water Resources Department

This Preliminary Determination was prepared by Dante Luongo. If you have questions about the information in this document, you may reach me at 971 304-5006 or Dante.J.Luongo@water.oregon.gov.

Protests

Under the provisions of ORS 540.520(6) & (7) and OAR 690-380-4030, within 30 days after the last date of publication of the newspaper notice or the Department's weekly notice as prescribed by OAR 690-380-4020, whichever is later, any person may file, jointly or severally, a protest expressing opposition of approval of the transfer application and disagreement with this Preliminary Determination or a standing statement in support of this Preliminary Determination. If this Preliminary Determination determines that a change in point of diversion or appropriation would result in injury, the applicant may file a notification of intent to pursue approval of the transfer under OAR 690-380-5030 to 690-380-5050. Protests and standing statements must be received by the Water Resources Department within 30 days after the last date of publication of the newspaper notice or the Department's weekly notice as prescribed by OAR 690-380-4020, whichever is later.

Protests must be in writing and received in hard copy form with the appropriate statutory protest filing fee; protests cannot be filed by electronic mail. [OAR 690-002-0025(3) and 690-380-0100(9)]. The protest must include the following:

- The person's name, address, and telephone number;
- All reasonably ascertainable issues and all reasonably available arguments supporting the person's position by the close of the protest period. Failure to raise a reasonably ascertainable issue in a protest or failure to provide sufficient specificity to afford the Department an opportunity to respond to the issue may preclude consideration of the issue during the hearing;

- If you are the applicant, a protest fee of \$480 required by ORS 536.050; and
- If you are not the applicant, a protest fee of \$950 required by ORS 536.050 and proof of service of the protest upon the applicant.

Requests for Standing

Under the provisions of OAR 690-380-4030(5), the Department shall provide to persons who have filed standing statements as defined under OAR 690-380-0100(11) notice of any differences between the Department's Preliminary Determination and the Final Order, notice of a hearing on the application under OAR 137-003-0535, and an opportunity to request limited party status or party status in the hearing.

Requests for standing must be received in the Water Resources Department no later than 30 days after the last date of publication of the newspaper notice or the Department's weekly notice as prescribed by OAR 690-380-4020, whichever is later. Requests for standing must be in writing, and must include the following:

- The requester's name, mailing address and telephone number;
- If the requester is representing a group, association or other organization, the name, address and telephone number of the represented group;
- A statement that the requester supports the preliminary determination as issued.

After the protest period has ended, the Director will either issue a Final Order or schedule a contested case hearing. The contested case hearing will be scheduled only if a protest has been filed under OAR 690-380-4030. In accordance with OAR 690-380-4200, notice and conduct of the hearing shall:

- Be under the applicable provisions of ORS 183.310 to 183.550, pertaining to contested cases, and the hearing shall be held in the area where the rights are located unless all parties stipulate otherwise; and
- If a protest has asserted that a water right to be transferred has been forfeited through non-use, include the notice and procedures described in OAR 690-017-0500 to 690-017-0900.

If after hearing the Department issues a proposed Final Order finding that a change in point of diversion or appropriation will result in injury, the applicant may file a notification of intent to pursue approval of the transfer under OAR 690-380-5030 to 690-380-5050 within 15 days of receipt of the proposed order. Notwithstanding 690-002-0175, if the applicant files a notification of intent to pursue approval of the transfer under 690-380-5030 to 690-380-5050,

the deadline for filing exceptions to the proposed order shall be 30 days after the Department provides notice to the parties that the transfer does not meet the requirements of 690-380-5030 to 690-380-5050.

If you do not request a hearing within 30 days after the close of the protest period, or if you withdraw a request for a hearing, notify the Department or the administrative law judge that you will not appear, or fail to appear at a scheduled hearing, the Director may issue a final order by default. If the Director issues a Final Order by default, the Department designates the relevant portions of its files on this matter, including all materials that you have submitted relating to this matter, as the record for purpose of proving a *prima facie* case upon default.

You may be represented by an attorney at the hearing. Legal aid organizations may be able to assist a party with limited financial resources. Generally, partnerships, corporations, associations, governmental subdivisions, or public or private organizations are represented by an attorney. However, consistent with OAR 690-002-0020 and OAR 690-137-0555, an agency representative may represent partnerships, corporations, associations, governmental subdivisions or public, or private organizations if the Department determines that appearance of a person by an authorized representative will not hinder the orderly and timely development of the record in this case.

Notice Regarding Servicemembers: Active-duty servicemembers have a right to stay proceedings under the federal Servicemembers Civil Relief Act. 50 U.S.C. App. §§501-597b. For more information contact the Oregon State Bar at 800-452-8260, the Oregon Military Department at 971-355-4127, or the nearest United States Armed Forces Legal Assistance Office through <http://legalassistance.law.af.mil>.

If you have questions about how to file a protest or if you have previously filed a protest and you want to know the status, please contact Will Davidson at 503-507-2749.

If you have questions about the Department or any of its programs, please contact our Water Resources Customer Service Group at 503-986-0900.

Address any correspondence to: Oregon Water Resources Department, Transfer and Conservation Section, 725 Summer Street NE, Suite A, Salem OR 97301-1266.

TOWNSHIP 26 SOUTH, RANGE 5 WEST, WM
SW 1/4 SW 1/4 SECTION 19

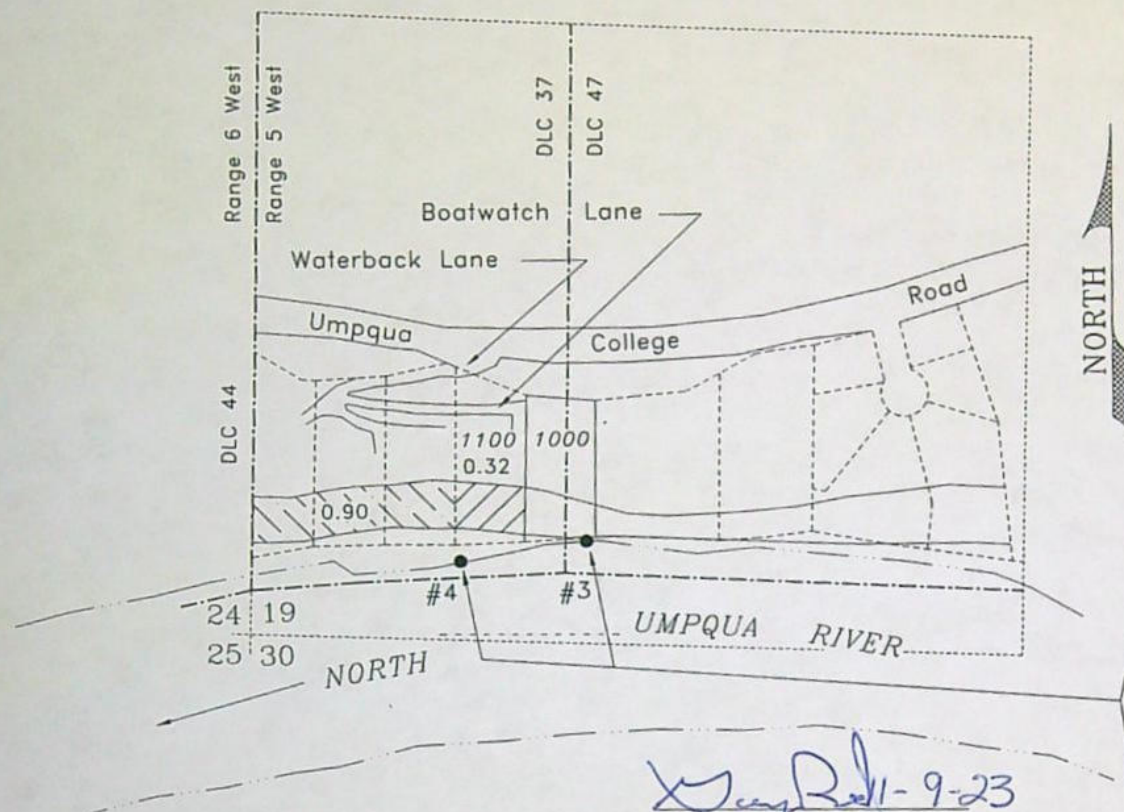
DOUGLAS COUNTY

T-14110 REVISED

TRANSFER APPLICATION MAP
CHANGE IN POINT OF DIVERSION
CERTIFICATE 91903

FOR

Gary and Louise Reed
P.O. Box 747
Winchester, OR 97495



Scale
1 inch = 400 feet

RECEIVED

NOV 17 2023

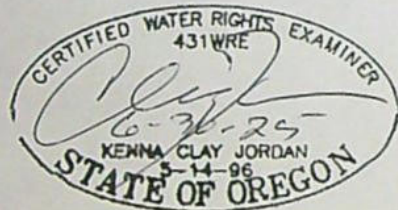
OWRD

POD between 2 points

POD #3 - 200 feet north and 700 feet east from the SW corner section 19, being within the SW/SW section 19 and in DLC 47.

POD #4 - 155 feet north and 440 feet east from the SW corner section 19, being within the SW/SW section 19 and in DLC 37.

Authorized POD #2 - 180 feet south & 3360 feet east from the SW corner section 19, being within the NW/NE section 30 (Plotted from permit map)



- Change in POD
TL-1100 - 0.32 Acres
- Remaining Right
within DLC 37 - 0.90 Acres

This map is not intended to provide legal dimensions or locations of property ownership lines

map prepared using County GIS tax lots over current ORmap & certificate map & oriented to survey M154-39

Rev-b. 11/6/2023 kcj

JORDAN ENGINEERING
460 JORDAN LANE
ROSEBURG, OR 97471
(541) 673-1931

Drawn 9/23/2022 ned
Rev. 11/6/2023 ned

Part 5 of 5 – Water Right Information

Please use a separate Part 5 for each water right being changed. See instructions on page 6, to copy and paste additional Part 5s, or to add additional rows to tables within the form.

CERTIFICATE # **91903****Description of Water Delivery System**

System capacity: _____ cubic feet per second (cfs) OR
25 gallons per minute (gpm)

Gary Reed 11-9-23
 Gary Reed Date
Louise Reed 11-9-23
 Louise Reed Date

Describe the current water delivery system or the system that was in place at some time within the last five years. Include information on the pumps, canals, pipelines, and sprinklers used to divert, convey, and apply the water at the authorized place of use. **2 HP submersible pump into 1.5 inch PVC pipeline to 1 inch PVC to faucets, hoses and portable sprinklers**

Table 1. Location of Authorized and Proposed Point(s) of Diversion (POD) or Appropriation (POA)

(Note: If the POD/POA name is not specified on the certificate, assign it a name or number here.)

POD/POA Name or Number	Is this POD/POA Authorized on the Certificate or is it Proposed?	If POA, OWRD Well Log ID# (or Well ID Tag # L-__)	Twp		Rng		Sec	¼ ¼		Tax Lot, DLC or Gov't Lot	Measured Distances (from a recognized survey corner)
2	<input checked="" type="checkbox"/> Authorized <input type="checkbox"/> Proposed		26	S	5	W	30	NW	NE		2940 feet South & 3360 feet East from W 1/4 Corner Section 19
3	<input type="checkbox"/> Authorized <input checked="" type="checkbox"/> Proposed		26	S	5	W	19	SW	SW	47	200 feet North & 700 feet East from SW Corner Section 19
4	<input type="checkbox"/> Authorized <input checked="" type="checkbox"/> Proposed		26	S	5	W	19	SW	SW	37	155 feet North & 440 feet East from SW Corner Section 19

Check all type(s) of change(s) proposed below (change "CODES" are provided in parentheses):

- | | |
|--|---|
| <input type="checkbox"/> Place of Use (POU) | <input type="checkbox"/> Supplemental Use to Primary Use (S to P) |
| <input type="checkbox"/> Character of Use (USE) | <input type="checkbox"/> Point of Appropriation/Well (POA) |
| <input checked="" type="checkbox"/> Point of Diversion (POD) | <input type="checkbox"/> Additional Point of Appropriation (APOA) |
| <input type="checkbox"/> Additional Point of Diversion (APOD) | <input type="checkbox"/> Substitution (SUB) |
| <input type="checkbox"/> Surface Water POD to Ground Water POA (SW/GW) | <input type="checkbox"/> Government Action POD (GOV) |

Will all of the proposed changes affect the entire water right?

- ☐ Yes Complete only the Proposed ("to" or "on" lands) section of Table 2 on the next page. Use the "CODES" listed above to describe the proposed changes.
- ☒ No Complete all of Table 2 to describe the portion of the water right to be changed.

RECEIVED

NOV 17 2023

TACS



OWRD

Please use and attach additional pages of Table 2 as needed.
See page 6 for instructions.

Do you have questions about how to fill-out the tables?
Contact the Department at 503-986-0900 and ask for Transfer Staff.

Table 2. Description of Changes to Water Right Certificate # 91903

List the change proposed for the acreage in each ¼ ¼. If more than one change is proposed, specify the acreage associated with each change.
If there is more than one POD/POA involved in the proposed changes, specify the acreage associated with each POD/POA.

AUTHORIZED (the "from" or "off" lands) The listing that appears on the certificate BEFORE PROPOSED CHANGES List only that part or portion of the water right that will be changed.													Proposed Changes (see "CODES" from previous page)	PROPOSED (the "to" or "on" lands) The listing as it would appear AFTER PROPOSED CHANGES are made.										
Twp	Rng	Sec	¼ ¼	Tax Lot	Gvt Lot or DLC	Acres	Type of USE listed on Certificate	POD(s) or POA(s) (name or number from Table 1)	Priority Date	Twp	Rng	Sec		¼ ¼	Tax Lot	Gvt Lot or DLC	Acres	New Type of USE	POD(s)/ POA(s) to be used (from Table 1)	Priority Date				
EXAMPLE																								
2	S	9	E 15 NE NW	100		15.0	Irrigation	POD #1 POD #2	1901	POU/POD	2	S	9	E 1 NW NW	500	1	10.0		POD #5	1901				
											2	S	9	E 2 SW NW	500		5.0		POD #6	1901				
26	S	5	W 19 SW SW	1100	37	0.32	Irrigation	2	1950		26	S	5	W 19 SW SW	1100	37	0.32		3 & 4	1950				
REVISÉ 11-6-2023																								
 11-9-23 Gary Reed Date																								
 11-9-23 Louise Reed Date																								
TOTAL ACRES:						0.32	TOTAL ACRES:															0.32		

Additional remarks: We are requesting the point of diversion be between two points as we will use the existing pump on TL-1000 or a portable pump on TL-1100 . A permanent location for a pump on TL-1100 has not been determined at this time.

RECEIVED

NOV 17 2023

OWRD



Oregon
Kate Brown, Governor

Water Resources Department
725 Summer St NE, Suite A
Salem, OR 97301
(503) 986-0900
Fax (503) 986-0904

October 31, 2022

GARY & LOUISE REED
PO BOX 747
WINCHESTER, OR 97495

Reference: Application T-14110

On October 26, 2022, OWRD received your water right Permanent Transfer Application. The application was accompanied by \$1360.00. Our receipt number 139422 is enclosed.

By copy of this letter, we are asking the Watermaster for a report regarding the potential for injury to existing water rights which may be caused by the requested change. A review form will also be sent to Oregon Department of Fish and Wildlife to determine if a fish screen is needed .

This application may require publication of a notice for two consecutive weeks in a newspaper with general circulation in the area where the water right is located. If it is determined that newspaper notice will be required, the Department will prepare the notice and notify you of the cost. You will be responsible for submitting payment to the Department prior to publication of the notice.

Except as provided under ORS 540.510(3) for municipalities, you may not use water for the new use, in the new place of use or from the new point of diversion/appropriation until a final order approving the transfer application has been issued by the Department. In order to avoid any possible forfeiture of the water right, you should continue to use the water as described by your existing water right.

If the land is sold before the application is approved, the buyer's consent to the application will be required unless a recorded deed or other legal document clearly established that the water right was not conveyed in the sale.

Refer to the following page for a chart showing the steps and expected timelines for the processing of your application.

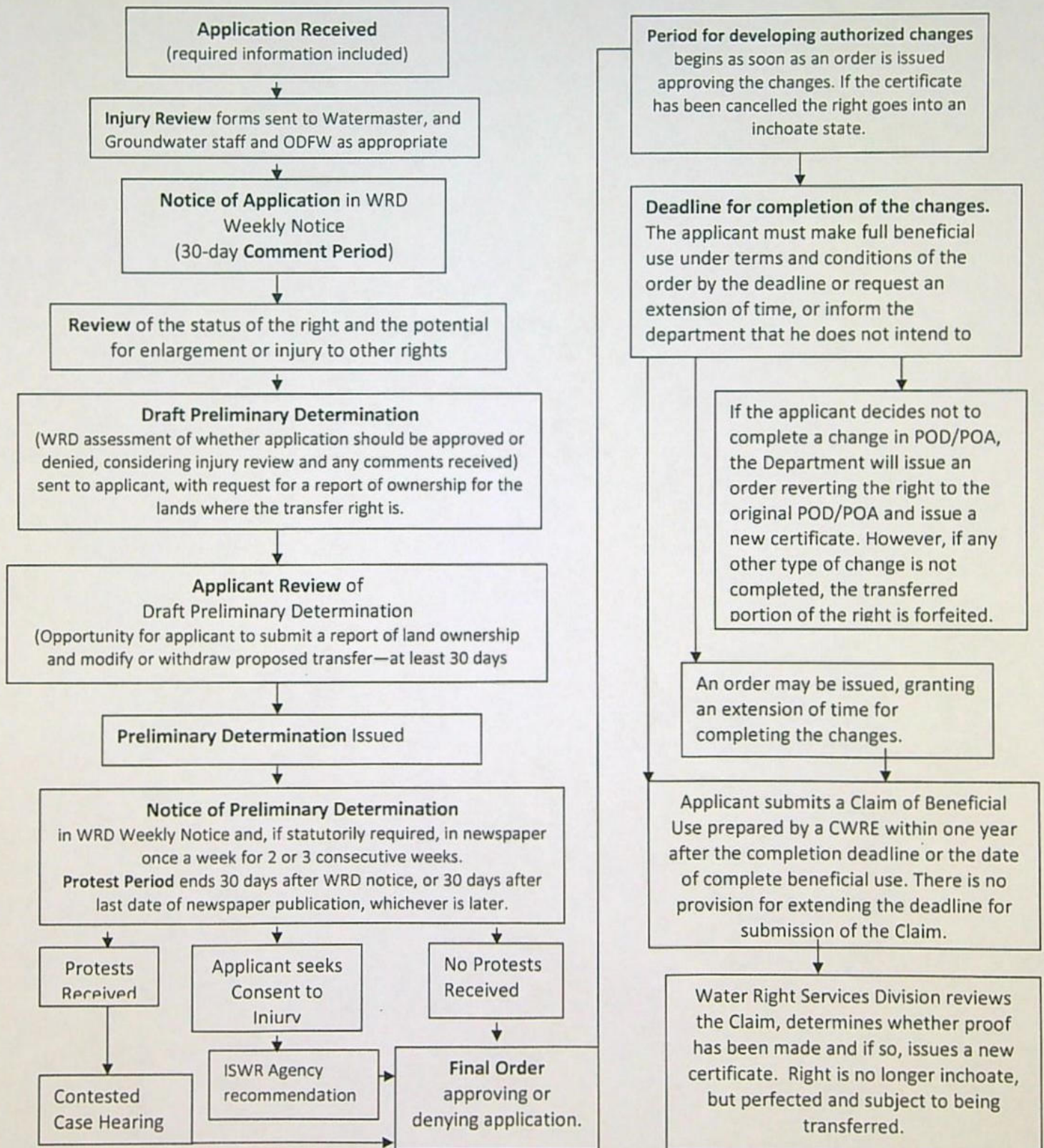
If you have any questions, please contact the Transfer Section at (503) 979-9931.

Cc: Watermaster Dist. #15, Susan M. Douthit (*via email*)
Douglas County

Enclosure

Regular Transfer Process (including "Proving Up" on the changes)

OAR 690 Division 380



**STATE OF OREGON
WATER RESOURCES DEPARTMENT**

725 Summer St. N.E. Ste. A
SALEM, OR 97301-4172

(503) 986-0900 / (503) 986-0904 (fax)

RECEIPT #

139422

INVOICE #

RECEIVED FROM:

Louise A Reed 1STEE GRNT

BY:

Gary And Louise Reed REVOCABL

CASH:

CHECK: #

OTHER: (IDENTIFY)

☐
☒

4097

☐

APPLICATION

PERMIT

TRANSFER

1-14110

TOTAL REC'D

\$1,360.00

1083 TREASURY 4170 WRD MISC CASH ACCT

0407 COPIES

\$

OTHER: (IDENTIFY)

\$

0243 I/S Lease

0244 Muni Water Mgmt. Plan

0245 Cons. Water

4270 WRD OPERATING ACCT

MISCELLANEOUS

0407 COPY & TAPE FEES

\$

0410 RESEARCH FEES

\$

0408 MISC REVENUE: (IDENTIFY)

\$

TC162 DEPOSIT LIAB. (IDENTIFY)

\$

0240 EXTENSION OF TIME

\$

WATER RIGHTS:

0201 SURFACE WATER

\$

0202

\$

0203 GROUND WATER

\$

0204

\$

0205 TRANSFER

\$1360.00

WELL CONSTRUCTION

EXAM FEE

RECORD FEE

0218 WELL DRILL CONSTRUCTOR

\$

0219

\$

LANDOWNER'S PERMIT

0220

\$

OTHER (IDENTIFY)

0536 TREASURY 0437 WELL CONST. START FEE

0211 WELL CONST START FEE

\$

CARD#

0210 MONITORING WELLS

\$

CARD#

OTHER (IDENTIFY)

0607 TREASURY 0467 HYDRO ACTIVITY LIC NUMBER

0233 POWER LICENSE FEE (FW/WRD)

\$

0231 HYDRO LICENSE FEE (FW/WRD)

\$

HYDRO APPLICATION

\$

TREASURY OTHER / RDX

FUND TITLE

OBJ. CODE VENDOR #

DESCRIPTION \$

RECEIPT:

139422

DATED:

10-26-2020

BY:

Mindy Carlson

Application for
Permanent Water Right Transfer
POD CHANGE
Part 1 of 5 – Minimum Requirements Checklist



Oregon Water Resources Department
725 Summer Street NE, Suite A
Salem, Oregon 97301-1266
(503) 986-0900
www.oregon.gov/OWRD

This transfer application will be returned if Parts 1 through 5 and all required attachments are not completed and included.

For questions, please call (503) 986-0900, and ask for Transfer Section.

RECEIVED

Check all items included with this application. (N/A = Not Applicable)

OCT 26 2022

- ☒ Part 1 – Completed Minimum Requirements Checklist.
- ☒ Part 2 – Completed Transfer Application Map Checklist.
- ☒ Part 3 – Application Fee, payable by check to the Oregon Water Resources Department, and completed Fee Worksheet, page 3. Try the new online fee calculator at:
http://apps.wrd.state.or.us/apps/misc/wrd_fee_calculator.
- ☒ Part 4 – Completed Applicant Information and Signature.
- ☒ Part 5 – Information about Water Rights to be Transferred: **How many water rights are to be transferred? 1 List them here: 91903**
Please include a separate Part 5 for each water right. (See instructions on page 6)
NOTE: A separate transfer application is required for each water right unless the criteria in OAR 690-380-3220 are met.

OWRD

Attachments:

- ☒ Completed Transfer Application Map.
- ☒ Completed Evidence of Use Affidavit and supporting documentation.
- ☐ ☒ N/A Affidavit(s) of Consent from Landowner(s) (if the applicant does not own the land the water right is on.)
- ☐ ☒ N/A Supplemental Form D – For water rights served by or issued in the name of an irrigation district. Complete when the transfer applicant is not the irrigation district.
- ☒ ☐ N/A Oregon Water Resources Department's Land Use Information Form with approval and signature from each local land use authority in which water is to be diverted, conveyed, and/or used. Not required if water is to be diverted, conveyed, and/or used only on federal lands or if all of the following apply: a) a change in place of use only, b) no structural changes, c) the use of water is for irrigation only, and d) the use is located within an irrigation district or an exclusive farm use zone.
- ☐ ☒ N/A Water Well Report/Well Log for changes in point(s) of appropriation (well(s)) or additional point(s) of appropriation.
- ☐ ☒ N/A Geologist Report for a change from a surface water point of diversion to a ground water point of appropriation (well), if the proposed well is more than 500' from the surface water source and more than 1000' upstream or downstream from the point of diversion. See OAR 690-380-2130 for requirements and applicability.

(For Staff Use Only)

WE ARE RETURNING YOUR APPLICATION FOR THE FOLLOWING REASON(S):

- | | |
|--|--|
| <input type="checkbox"/> Application fee not enclosed/insufficient | <input type="checkbox"/> Map not included or incomplete |
| <input type="checkbox"/> Land Use Form not enclosed or incomplete | <input type="checkbox"/> Evidence of Use Form not enclosed or incomplete |
| <input type="checkbox"/> Additional signature(s) required | <input type="checkbox"/> Part _____ is incomplete |

Other/Explanation _____

Staff: _____ 503- _____ Date: ____/____/____

Part 2 of 5 – Transfer Application Map

POD

Your transfer application will be returned if any of the map requirements listed below are not met.

Please be sure that the transfer application map you submit includes all the required items and matches the existing water right map. Check all boxes that apply.

- ☒ ☐ N/A Certified Water Right Examiner (CWRE) Stamp and Original Signature. For a list of CWREs, see http://apps.wrd.state.or.us/apps/wr/cwre_license_view/. CWRE stamp and signature are not required for substitutions.
- ☐ ☒ N/A If **more than three** water rights are involved, separate maps are needed for each water right.
- ☒ Permanent quality printed with dark ink on good quality paper.
- ☒ The size of the map can be 8½ x 11 inches, 8½ x 14 inches, 11 x 17 inches, or up to 30 x 30 inches. For 30 x 30 inch maps, one extra copy is required.
- ☒ A north arrow, a legend, and scale.
- ☒ The scale of the map must be: 1 inch = 400 feet, 1 inch = 1,320 feet, the scale of the Final Proof/Claim of Beneficial Use Map (the map used when the permit was certificated), the scale of the county assessor map if the scale is not smaller than 1 inch = 1,320 feet, or a scale that has been pre-approved by the Department.
- ☒ Township, Range, Section, ¼ ¼, DLC, Government Lot, and other recognized public land survey lines.
- ☒ Tax lot boundaries (property lines) are required. Tax lot numbers are recommended.
- ☒ Major physical features including rivers and creeks showing direction of flow, lakes and reservoirs, roads, and railroads.
- ☒ Major water delivery system features from the point(s) of diversion/appropriation such as main pipelines, canals, and ditches.
- ☒ Existing place of use that includes separate hachuring for each water right, priority date, and use including number of acres in each quarter-quarter section, government lot, or in each quarter-quarter section as projected within government lots, donation land claims, or other recognized public land survey subdivisions. If less than the entirety of the water right is being changed, a separate hachuring is needed for lands left unchanged.
- ☒ ☐ N/A Proposed place of use that includes separate hachuring for each water right, priority date, and use including number of acres in each quarter-quarter section, government lot, or in each quarter-quarter section as projected within government lots, donation land claims, or other recognized public land survey subdivisions.
- ☒ Existing point(s) of diversion or well(s) with distance and bearing or coordinates from a recognized survey corner. This information can be found in your water right certificate or permit.
- ☐ ☒ N/A If you are proposing a change in point(s) of diversion or well(s), show the proposed location and label it clearly with distance and bearing or coordinates. If GPS coordinates are used, latitude-longitude coordinates may be expressed as either degrees-minutes-seconds with at least one digit after the decimal (example – 42°32'15.5") or degrees-decimal with five or more digits after the decimal (example – 42.53764°).

RECEIVED

OCT 26 2022

ONRD

Revised 7/7/2022

14110

TACS

FEE WORKSHEET for PERMANENT TRANSFER (except Substitution)

1	Base Fee (includes one type of change to one water right for up to 1 cfs)	1	\$1,360
	Types of change proposed: <input type="checkbox"/> Place of Use <input type="checkbox"/> Character of Use <input checked="" type="checkbox"/> Point of Diversion/Appropriation Number of above boxes checked = <u>1 (2a)</u> Subtract 1 from the number in line 2a = <u>0 (2b) If only one change, this will be 0</u>		
2	Multiply line 2b by \$1090 and enter »	2	0
	Number of water rights included in transfer <u>1 (3a)</u> Subtract 1 from the number in 3a above: <u>0 (3b) If only one water right this will be 0</u>		
3	Multiply line 3b by \$610 and enter »	3	0
	Do you propose to add or change a well, or change from a surface water POD to a well? <input checked="" type="checkbox"/> No: enter 0 <input type="checkbox"/> Yes: enter \$480 for the 1 st well to be added or changed _____ (4a) Do you propose to add or change additional wells? <input checked="" type="checkbox"/> No: enter 0 <input type="checkbox"/> Yes: multiply the number of additional wells by \$410 _____ (4b)		
4	Add line 4a to line 4b and enter »	4	0
	Do you propose to change the place of use or character of use? <input checked="" type="checkbox"/> No: enter 0 on line 5 <input type="checkbox"/> Yes: enter the cfs for the portions of the rights to be transferred (see below*): _____ (5a) Subtract 1.0 from the number in 5a above: _____ (5b) If 5b is 0 or less, enter 0 on line 5 » If 5b is greater than 0, round up to the nearest whole number: _____ (5c) and multiply 5c by \$410, then enter on line 5 »		
5		5	0
6	Add entries on lines 1 through 5 above » » » » » » » » » » Subtotal:	6	1,360
	Is this transfer: <input type="checkbox"/> necessary to complete a project funded by the Oregon Watershed Enhancement Board (OWEB) under ORS 541.932? <input type="checkbox"/> endorsed in writing by ODFW as a change that will result in a net benefit to fish and wildlife habitat? If one or more boxes is checked, multiply line 6 by 0.5 and enter on line 7 »		
7	If no box is applicable, enter 0 on line 7 »	7	
8	Subtract line 7 from line 6 » Transfer Fee:	8	\$1,360

*Example for Line 5a calculation to transfer 45.0 acres of Primary Certificate 12345 (total 1.25 cfs for 100 acres) and 45.0 acres of Supplemental Certificate 87654 (1/80 cfs per acre) on the same land:

1. For irrigation calculate cfs for each water right involved as follows:
 - a. Divide total authorized cfs by total acres in the water right (*for C12345, 1.25 cfs ÷ 100 ac*); then multiply by the number of acres to be transferred to get the transfer cfs (*x 45 ac = 0.56 cfs*).
 - b. If the water right certificate does not list total cfs, but identifies the allowable use as 1/40 or 1/80 of a cfs per acre; multiply number of acres proposed for change by either 0.025 (1/40) or 0.0125 (1/80). (*For C87654, 45.0 ac x 0.0125 cfs/ac = 0.56 cfs*)
2. Add cfs for the portions of water rights on all the land included in the transfer; however **do not count cfs for supplemental rights on acreage for which you have already calculated the cfs fee for the primary right on the same land**. The fee should be assessed only once for each "on the ground" acre included in the transfer. (*In this example, blank 5a would be only 0.56 cfs, since both rights serve the same 45.0 acres. Blank 5b would be 0 and Line 5 would then also become 0*).

FEE WORKSHEET for SUBSTITUTION

1	Base Fee (includes change to one well)	1	\$990.00
	Number of wells included in substitution _____ (2a) Subtract 1 from the number in 2a above: _____ (2b) <i>If only one well this will be 0</i>		
2	Multiply line 2b by \$480 and enter » » » » » » » » » » » » » » » »	2	
3	Add entries on lines 1 through 2 above » » » » » » Fee for Substitution:	3	

RECEIVED

Part 4 of 5 – Applicant Information and Signature

POD

Applicant Information

APPLICANT/BUSINESS NAME Gary and Louise Reed			PHONE NO. (541) 315-5166	ADDITIONAL CONTACT NO.
ADDRESS P.O. Box 747			FAX NO.	
CITY Winchester	STATE OR	ZIP 97495	E-MAIL louise852@yahoo.com	
BY PROVIDING AN E-MAIL ADDRESS, CONSENT IS GIVEN TO RECEIVE ALL CORRESPONDENCE FROM THE DEPARTMENT ELECTRONICALLY. COPIES OF THE FINAL ORDER DOCUMENTS WILL ALSO BE MAILED.				

Agent Information – The agent is authorized to represent the applicant in all matters relating to this application.

AGENT/BUSINESS NAME			PHONE NO.	ADDITIONAL CONTACT NO.
ADDRESS			FAX NO.	
CITY	STATE	ZIP	E-MAIL	
BY PROVIDING AN E-MAIL ADDRESS, CONSENT IS GIVEN TO RECEIVE ALL CORRESPONDENCE FROM THE DEPARTMENT ELECTRONICALLY. COPIES OF THE FINAL ORDER DOCUMENTS WILL ALSO BE MAILED.				

Explain in your own words what you propose to accomplish with this transfer application, and why:
We would like to have the authorized point of diversion on our property. We own TL-1100 & 1000

If you need additional space, continue on a separate piece of paper and attach to the application as "Attachment 1".

Check One Box

- ☒ By signing this application, I understand that, upon receipt of the draft preliminary determination and prior to Department approval of the transfer, I will be required to provide landownership information and evidence that I am authorized to pursue the transfer as identified in OAR 690-380-4010(5); OR
- ☐ I affirm the applicant is a municipality as defined in ORS 540.510(3)(b) and that the right is in the name of the municipality or a predecessor; OR
- ☐ I affirm the applicant is an entity with the authority to condemn property and is acquiring by condemnation the property to which the water right proposed for transfer is appurtenant and have supporting documentation.

RECEIVED

OCT 26 2022


OWRD

POD

By my signature below, I confirm that I understand:


- Prior to Department approval of the transfer application, I may be required to submit payment to the Department for publication of a notice in a newspaper with general circulation in the area where the water right is located, once per week for two consecutive weeks. If more than one qualifying newspaper is available, I suggest publishing the notice in the following newspaper: News Review.
- Amendments to the application may only be made in response to the Department's Draft Preliminary Determination (DPD). The applicant will have a period of at least 30 days to amend the application to address any issues identified by the Department in the DPD, or to withdraw the application. Note that amendments may be subject to additional fees, pursuant to ORS 536.050.
- Failure to complete an approved change in place of use and/or change in character of use, will result in loss of the water right (OAR 690-380-6010).
- Refunds may only be granted upon request and, as set forth in ORS 536.050(4)(a), if the Director determines that a refund of all or part of a fee is appropriate in the interests of fairness to the public or necessary to correct an error of the Department.

I (we) affirm that the information contained in this application is true and accurate.


Applicant signature

Gary J. Reed
Print Name (and Title if applicable)

Oct. 14, 2022
Date


Applicant signature

Louise A. Reed, owner
Print Name (and Title if applicable)

Oct. 14, 2022
Date

Is the applicant the sole owner of the land on which the water right, or portion thereof, proposed for transfer is located? ☒ Yes ☐ No*

*If NO, include signatures of all deeded landowners (and mailing and/or e-mail addresses if different than the applicant's) or attach affidavits of consent (and mailing and/or e-mail addresses) from all landowners or individuals/entities to which the water right(s) were conveyed.

Check the following boxes that apply:

- ☒ The applicant is responsible for completion of change(s). Notices and correspondence should continue to be sent to the applicant.
- ☐ The receiving landowner will be responsible for completing the proposed change(s) after the final order is issued. Copies of notices and correspondence should be sent to this landowner.
- ☐ Both the receiving landowner and applicant will be responsible for completion of change(s). Copies of notices and correspondence should be sent to this landowner and the applicant.

At this time, are the lands in this transfer application in the process of being sold? ☐ Yes ☒ No

If YES, and you know who the new landowner will be, please complete the receiving landowner information table below. If you do not know who the new landowner will be, then a request for assignment will have to be filed for at a later date.

If a property sells, the certificated water right(s) located on the land belong to the new owner, unless a sale agreement or other document states otherwise. For more information see:
https://www.oregon.gov/owrd/WRDFormsPDF/Transfer_Property_Transactions.pdf

RECEIVING LANDOWNER NAME			PHONE NO.	ADDITIONAL CONTACT NO.
ADDRESS			FAX NO.	
CITY	STATE	ZIP	E-MAIL	
Describe any special ownership circumstances:				
The confirming Certificate shall be issued in the name of: <input type="checkbox"/> Applicant <input type="checkbox"/> Receiving Landowner				

RECEIVED

OCT 26 2022

OWRD

POD

☐ Check here if any of the water rights proposed for transfer are or will be located within or served by an irrigation or other water district. (Tip: Complete and attach Supplemental Form D.)

IRRIGATION DISTRICT NAME	ADDRESS	
CITY	STATE	ZIP

☐ Check here if water for any of the rights supplied under a water service agreement or other contract for stored water with a federal agency or other entity.

ENTITY NAME	ADDRESS	
CITY	STATE	ZIP



To meet State Land Use Consistency Requirements, you must list all county, city, municipal corporation, or tribal governments within whose jurisdiction water will be diverted, conveyed or used.

ENTITY NAME	ADDRESS	
Douglas County	1036 SE Douglas Ave., Justice Bldg. Rm. 106	
CITY	STATE	ZIP
Roseburg	OR	97470

ENTITY NAME	ADDRESS	
CITY	STATE	ZIP

RECEIVED

OCT 26 2022

OWRD

Part 5 of 5 – Water Right Information

POD

Please use a separate Part 5 for each water right being changed. See instructions on page 6, to copy and paste additional Part 5s, or to add additional rows to tables within the form.

CERTIFICATE # 91903

RECEIVED

Description of Water Delivery System

OCT 26 2022

System capacity: _____ cubic feet per second (cfs) OR

25 gallons per minute (gpm)

OWRD

Describe the current water delivery system or the system that was in place at some time within the last five years. Include information on the pumps, canals, pipelines, and sprinklers used to divert, convey, and apply the water at the authorized place of use. 2 HP submersible pump into 1.5 inch PVC pipeline to 1 inch PVC to faucets, hoses and portable sprinklers

Table 1. Location of Authorized and Proposed Point(s) of Diversion (POD) or Appropriation (POA)

(Note: If the POD/POA name is not specified on the certificate, assign it a name or number here.)

POD/POA Name or Number	Is this POD/POA Authorized on the Certificate or is it Proposed?	If POA, OWRD Well Log ID# (or Well ID Tag # L-___)	Twp	Rng	Sec	¼	¼	Tax Lot, DLC or Gov't Lot	Measured Distances (from a recognized survey corner)
1	<input checked="" type="checkbox"/> Authorized <input type="checkbox"/> Proposed		26 S	6 W	24	SE	SE		2600 feet South & 550 feet West from W 1/4 Corner Section 19
2	<input checked="" type="checkbox"/> Authorized <input type="checkbox"/> Proposed		26 S	5 W	30	NW	NE		2940 feet South & 3360 feet East from W 1/4 Corner Section 19
3	<input type="checkbox"/> Authorized <input checked="" type="checkbox"/> Proposed		26 S	5 W	19	SW	SW	47	200 feet North & 700 feet East from SW Corner Section 19
4	<input type="checkbox"/> Authorized <input checked="" type="checkbox"/> Proposed		26 S	5 W	19	SW	SW	37	155 feet North & 440 feet East from SW Corner Section 19

Check all type(s) of change(s) proposed below (change "CODES" are provided in parentheses):

- | | |
|--|---|
| <input type="checkbox"/> Place of Use (POU) | <input type="checkbox"/> Supplemental Use to Primary Use (S to P) |
| <input type="checkbox"/> Character of Use (USE) | <input type="checkbox"/> Point of Appropriation/Well (POA) |
| <input checked="" type="checkbox"/> Point of Diversion (POD) | <input type="checkbox"/> Additional Point of Appropriation (APOA) |
| <input type="checkbox"/> Additional Point of Diversion (APOD) | <input type="checkbox"/> Substitution (SUB) |
| <input type="checkbox"/> Surface Water POD to Ground Water POA (SW/GW) | <input type="checkbox"/> Government Action POD (GOV) |

Will all of the proposed changes affect the entire water right?

- ☐ Yes Complete only the Proposed ("to" or "on" lands) section of Table 2 on the next page. Use the "CODES" listed above to describe the proposed changes.
- ☒ No Complete all of Table 2 to describe the portion of the water right to be changed.

Do you have questions about how to fill-out the tables?
Contact the Department at 503-986-0900 and ask for Transfer Staff.

List the change proposed for the acreage in each ¼ ¼. If more than one change is proposed, specify the acreage associated with each change. If there is more than one POD/POA involved in the proposed changes, specify the acreage associated with each POD/POA.

AUTHORIZED (the "from" or "off" lands) The listing that appears on the certificate BEFORE PROPOSED CHANGES List only that part or portion of the water right that will be changed.													Proposed Changes (see "CODES" from previous page)	PROPOSED (the "to" or "on" lands) The listing as it would appear AFTER PROPOSED CHANGES are made.													
Twp	Rng	Sec	¼ ¼	Tax Lot	Gvt Lot or DLC	Acres	Type of USE listed on Certificate	POD(s) or POA(s) (name or number from Table 1)	Priority Date	Twp	Rng	Sec		¼ ¼	Tax Lot	Gvt Lot or DLC	Acres	New Type of USE	POD(s)/ POA(s) to be used (from Table 1)	Priority Date							
EXAMPLE																											
2	S	9	E	15	NE	NW	100		15.0	Irrigation	POD #1 POD #2	1901	POU/POD	2	S	9	E	1	NW	NW	500	1	10.0		POD #5	1901	
														2	S	9	E	2	SW	NW	500		5.0		POD #6	1901	
26	S	5	W	19	SW	SW	1100	37	0.32	Irrigation	1 & 2	1950		26	S	5	W	19	SW	SW	1100	37	0.32		3 & 4	1950	
TOTAL ACRES:									0.32					TOTAL ACRES:									0.32				

POD

Certificate # 91903

For Place of Use or Character of Use Changes

Are there other water right certificates, water use permits or ground water registrations associated with the "from" or the "to" lands? ☐ Yes ☒ No

If YES, list the certificate, water use permit, or ground water registration numbers: _____.



Pursuant to ORS 540.510, any "layered" water use such as an irrigation right that is supplemental to a primary right proposed for transfer must be included in the transfer or be cancelled. Any change to a ground water registration must be filed separately in a ground water registration modification application.

For Substitution (ground water supplemental irrigation will be substituted for surface water primary irrigation)

Ground water supplemental Permit or Certificate # _____;

Surface water primary Certificate # _____.

For a change from Supplemental Irrigation Use to Primary Irrigation Use

Identify the primary certificate to be cancelled. Certificate # _____

For a change in point(s) of appropriation (well(s)) or additional point(s) of appropriation:

- ☐ Well log(s) are attached for each authorized and proposed well(s) that are clearly labeled and associated with the corresponding well(s) in Table 1 above and on the accompanying application map.

Tip: You may search for well logs on the Department's web page at:

http://apps.wrd.state.or.us/apps/gw/well_log/Default.aspx

AND/OR

- ☐ Describe the construction of the authorized and proposed well(s) in Table 3 for any wells that do not have a well log. For *proposed wells not yet constructed or built*, provide "a best estimate" for each requested information element in the table. The Department recommends you consult a licensed well driller, geologist, or certified water right examiner to assist with assembling the information necessary to complete Table 3.

Table 3. Construction of Point(s) of Appropriation

Any well(s) in this listing must be clearly tied to corresponding well(s) described in Table 1 and shown on the accompanying application map. Failure to provide the information will delay the processing of your transfer application until it is received. The information is necessary for the department to assess whether the proposed well(s) will access the same source aquifer as the authorized point(s) of appropriation (POA). The Department is prohibited by law from approving POA changes that do not access the same source aquifer.

Proposed or Authorized POA Name or Number	Is well already built? (Yes or No)	If an existing well: OWRD Well ID Tag No. L- _____	Total well depth	Casing Diameter	Casing Intervals (feet)	Seal depth(s) (intervals)	Perforated or screened intervals (in feet)	Static water level of completed well (in feet)	Source aquifer (sand, gravel, basalt, etc.)	Well-specific rate (cfs or gpm). If less than full rate of water right

RECEIVED

OCT 26 2022
14110

OWRD

Application for Water Right Transfer *POD* Evidence of Use Affidavit



Oregon Water Resources Department
725 Summer Street NE, Suite A
Salem, Oregon 97301-1266
(503) 986-0900
www.wrd.state.or.us

Please print legibly or type. Be as specific as possible. Attach additional pages if you need more spacing.
Supporting documentation must be attached.

RECEIVED

OCT 26 2022

OWRD

State of Oregon)
County of DOUGLAS) ss

I, GARY REED, in my capacity as LAND OWNER,

mailing address P.O. BOX 747, WINCHESTER, OR 97495

telephone number 209-614-4114 OR
541-580-4871, being first duly sworn depose and say:

1. My knowledge of the exercise or status of the water right is based on (check one):

☒ Personal observation

☐ Professional expertise

2. I attest that:

☐ Water was used during the previous five years on the **entire** place of use for
Certificate # _____; OR

☒ My knowledge is specific to the use of water at the following locations within the last five years:

Certificate #	Township		Range		Mer	Sec	¼ ¼		Gov't Lot or DLC	Acres (if applicable)
91903	26	S	5	W	WM	19	SW	SW	37	0.32

OR

☐ Confirming Certificate # _____ has been issued within the past five years; OR

☐ Part or all of the water right was leased instream at some time within the last five years. The
instream lease number is: _____ (Note: If the entire right proposed for
transfer was not leased, additional evidence of use is needed for the portion not leased instream.); OR

☐ The water right is not subject to forfeiture and documentation that a presumption of forfeiture for non-use
would be rebutted under ORS 540.610(2) is attached.

☐ Water has been used at the actual current point of diversion or appropriation for more than
10 years for Certificate # _____ (For Historic POD/POA Transfers)

(continues on reverse side)

14110

POD


3. The water right was used for: (e.g., crops, pasture, etc.): GRASS

4. I understand that if I do not attach one or more of the documents shown in the table below to support the above statements, my application will be considered incomplete.

[Signature]
Signature of Affiant

10-14-22
Date

Signed and sworn to (or affirmed) before me this 14th day of October, 2022.



[Signature]
Notary Public for Oregon
My Commission Expires: Sep. 29th 2024

Supporting Documents	Examples
<input type="checkbox"/> Copy of a water right certificate that has been issued within the last five years. (not a remaining right certificate)	Copy of confirming water right certificate that shows issue date
<input type="checkbox"/> Copies of receipts from sales of irrigated crops or for expenditures related to use of water	<ul style="list-style-type: none">• Power usage records for pumps associated with irrigation use• Fertilizer or seed bills related to irrigated crops• Farmers Co-op sales receipt
<input type="checkbox"/> Records such as FSA crop reports, irrigation district records, NRCS farm management plan, or records of other water suppliers	<ul style="list-style-type: none">• District assessment records for water delivered• Crop reports submitted under a federal loan agreement• Beneficial use reports from district• IRS Farm Usage Deduction Report• Agricultural Stabilization Plan• CREP Report
<input checked="" type="checkbox"/> Aerial photos containing sufficient detail to establish location and date of photograph	<p>Multiple photos can be submitted to resolve different areas of a water right. If the photograph does not print with a "date stamp" or without the source being identified, the date of the photograph and source should be added.</p> <p>Sources for aerial photos: OSU – www.oregonexplorer.info/imagery OWRD – www.wrd.state.or.us Google Earth – earth.google.com TerraServer – www.terra-server.com</p>
<input type="checkbox"/> Approved Lease establishing beneficial use within the last 5 years	Copy of instream lease or lease number

RECEIVED

OCT 26 2022

14110

OWRD

POD

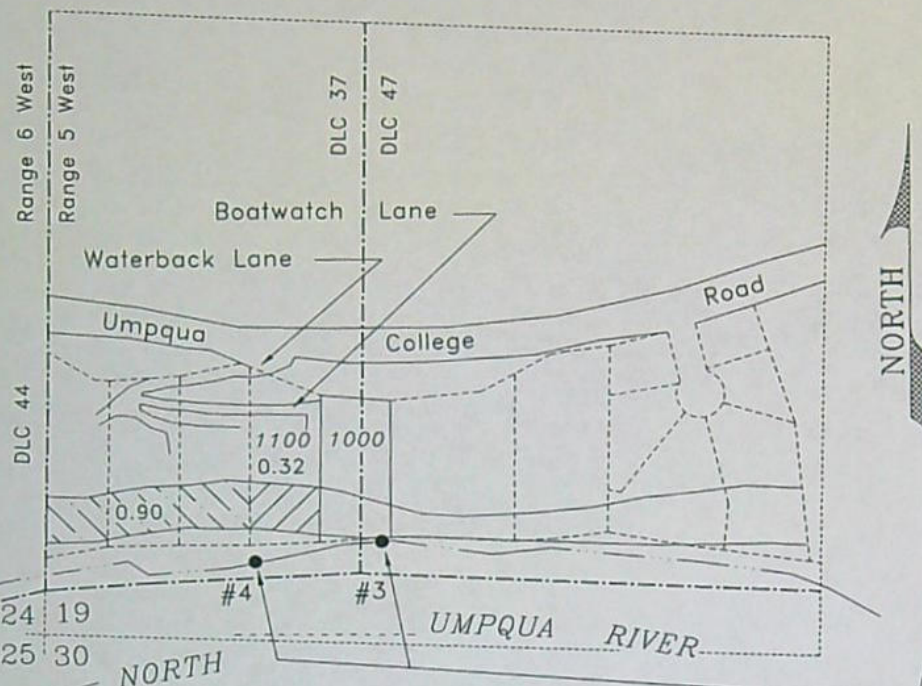
TOWNSHIP 26 SOUTH, RANGE 5 WEST, WM
SW 1/4 SW 1/4 SECTION 19
DOUGLAS COUNTY

TRANSFER APPLICATION MAP
CHANGE IN POINT OF DIVERSION
CERTIFICATE 91903
FOR

Gary and Louise Reed
P.O. Box 747
Winchester, OR 97495

RECEIVED
OCT 26 2022

OWRD



NORTH

Scale

1 inch = 400 feet

14110


POD between 2 points

POD #3 - 200 feet north and 700 feet east from the SW corner section 19, being within the SW/SW section 19 and in DLC 47.

POD #4 - 155 feet north and 440 feet east from the SW corner section 19, being within the SW/SW section 19 and in DLC 37.

Authorized POD #1 - 5 feet north & 560 feet west from the SW corner section 19 being within the SE/SE section 24. (Plotted from permit map)

Authorized POD #2 - 180 feet south & 3360 feet east from the SW corner section 19, being within the NW/NE section 30 (Plotted from permit map)



Change in POD
TL-1100 - 0.32 Acres

Remaining Right
within DLC 37 - 0.90 Acres

This map is not intended to provide legal dimensions or locations of property ownership lines

map prepared using County GIS tax lots over current ORmap & certificate map & oriented to survey M154-39

JORDAN ENGINEERING
460 JORDAN LANE
ROSEBURG, OR 97471
(541) 673-1931

Drawn 9/23/2022 ned

POD

Oregon Water Resources Department
Transfer Fee Calculation for Permanent (Non-District) Transfer[Main](#) [Help](#)
[Return](#) [Contact Us](#)

Today's Date: Friday, September 23, 2022

Fee Calculation

Base Fee (includes one type of change to one water right for up to 1 cfs)

\$1,360.00

Fill in information below-- Check each box that applies.

Types of Change Proposed:

☐ Place of Use☒ Point of Diversion (POD)/Appropriation (POA); and/or Additional POD/POA; and/or SW POD to GW POD☐ Character of Use

\$0.00

Enter total number of water rights included in transfer.

1

\$0.00

☐ Check this box if you propose to add or change a well, or change from a surface water POD to a well.

Enter total number of groundwater wells (POAs) included in transfer.

\$0.00

☐ Check this box if you propose to change the place of use or character of use for a NON-irrigation right.☐ Check this box if you propose to change the place of use or character of use for an irrigation right.

Total Transfer CFS(rounded up to the next whole cfs):

Subtotal:

\$1,360.00

Check each box that applies.

☐ The transfer is necessary to complete a project funded by the Oregon Watershed Enhancement Board (OWEB) under ORS 541.932.☐ The transfer is endorsed in writing by ODFW as a change that will result in a net benefit to fish and wildlife habitat.

Discount:

Transfer Fee:

\$1,360.00

[Return to Edit](#)[Clear](#)

RECEIVED

OCT 26 2022

OWRD

Jordan Engineering

Structural-Civil-Geotech

460 Jordan Lane
Roseburg, OR 97471
541-673-1931

RECEIVED

OCT 26 2022

OWRD

Water Resources Department
725 Summer St. NE, Suite A
Salem, OR 97301

October 22, 2022

Three Applications:

1. Extension of Time:

Application: S-87824 Permit: S-54797

2. POD Change: Cert: 91903

3. Domestic Expanded: Tax Lot 1100

Staff:

Inclosed are three applications with documentation as follows:

1. Extension of Time:

Application form and a check No. 4094 in the sum of \$780 made out to the Department.

2. POD Change:


Application form, Map, Land Use Information Form, Evidence of Use Affidavit, fee calculator and a check No. 4097 in the sum of \$1,360 made out to the Department.

3. Domestic Expanded:

Application form, Map, Figure 1, Land Use Information Form, fee calculator and a check No. 4099 in the sum of \$2,520 made out to the Department.

If there are any questions please officially contact the applicant with a copy to me.

Respectfully,



Clay Jordan, P.E., S.E., Geotech, CWRE

cc: Mr. Reed

file: Reed - 3 Apps- Extension - POD - Domestic wrd-cl.wpd

Land Use Information Form

POD



Oregon Water Resources Department
725 Summer Street NE, Suite A
Salem, Oregon 97301-1266
(503) 986-0900
www.oregon.gov/OWRD

RECEIVED

OCT 26 2022

OWRD

NOTE TO APPLICANTS

In order for your application to be processed by the Water Resources Department (WRD), this Land Use Information Form must be completed by a local government planning official in the jurisdiction(s) where your water right will be used and developed. The planning official may choose to complete the form while you wait, or return the receipt stub to you. Applications received by WRD without the Land Use Form or the receipt stub will be returned to you. Please be aware that your application will not be approved without land use approval.

This form is NOT required if:

- 1) Water is to be diverted, conveyed, and/or used only on federal lands; **OR**
- 2) The application is for a water right transfer, allocation of conserved water, exchange, permit amendment, or ground water registration modification, and all of the following apply:
 - a) The existing and proposed water use is located entirely within lands zoned for exclusive farm-use or within an irrigation district;
 - b) The application involves a change in place of use only;
 - c) The change does not involve the placement or modification of structures, including but not limited to water diversion, impoundment, distribution facilities, water wells and well houses; and
 - d) The application involves irrigation water uses only.

NOTE TO LOCAL GOVERNMENTS

The person presenting the attached Land Use Information Form is applying for or modifying a water right. The Water Resources Department (WRD) requires its applicants to obtain land-use information to be sure the water rights do not result in land uses that are incompatible with your comprehensive plan. Please complete the form or detach the receipt stub and return it to the applicant for inclusion in their water right application. You will receive notice once the applicant formally submits his or her request to the WRD. The notice will give more information about WRD's water rights process and provide additional comment opportunities. You will have 30 days from the date of the notice to complete the land-use form and return it to the WRD. If no land-use information is received from you within that 30-day period, the WRD may presume the land use associated with the proposed water right is compatible with your comprehensive plan. Your attention to this request for information is greatly appreciated by the Water Resources Department. If you have any questions concerning this form, please contact the WRD's Customer Service Group at 503-986-0801.

Land Use Information Form

70D

RECEIVED

OCT 26 2022



Oregon Water Resources Department
725 Summer Street NE, Suite A
Salem, Oregon 97301-1266
(503) 986-0900
www.oregon.gov/OWRD

Applicant(s): Gary and Louise Reed

Mailing Address: P.O. Box 747

OWRD

City: Winchester

State: OR

Zip Code: 97495

Daytime Phone: (541) 580-4871

315-5166

A. Land and Location

Please include the following information for all tax lots where water will be diverted (taken from its source), conveyed (transported), and/or used or developed. Applicants for municipal use, or irrigation uses within irrigation districts may substitute existing and proposed service-area boundaries for the tax-lot information requested below.

Township	Range	Section	¼ ¼	Tax Lot #	Plan Designation (e.g., Rural Residential/RR-5)	Water to be:			Proposed Land Use:
<u>26S</u>	<u>5W</u>	<u>19</u>	<u>SWSW</u>	<u>1000</u>	_____	<input checked="" type="checkbox"/> Diverted	<input checked="" type="checkbox"/> Conveyed	<input type="checkbox"/> Used	<u>Pump & pipeline</u>
<u>26</u>	<u>5W</u>	<u>19</u>	<u>SWSW</u>	<u>1100</u>	_____	<input checked="" type="checkbox"/> Diverted	<input checked="" type="checkbox"/> Conveyed	<input checked="" type="checkbox"/> Used	<u>irrigation</u>
_____	_____	_____	_____	_____	_____	<input type="checkbox"/> Diverted	<input type="checkbox"/> Conveyed	<input type="checkbox"/> Used	_____
_____	_____	_____	_____	_____	_____	<input type="checkbox"/> Diverted	<input type="checkbox"/> Conveyed	<input type="checkbox"/> Used	_____

List all counties and cities where water is proposed to be diverted, conveyed, and/or used or developed:

Douglas

B. Description of Proposed Use

Type of application to be filed with the Water Resources Department:

- ☐ Permit to Use or Store Water ☒ Water Right Transfer ☐ Permit Amendment or Ground Water Registration Modification
☐ Limited Water Use License ☐ Allocation of Conserved Water ☐ Exchange of Water

Source of water: ☐ Reservoir/Pond ☐ Ground Water ☒ Surface Water (name) North Umpqua River

Estimated quantity of water needed: 20 ☐ cubic feet per second ☒ gallons per minute ☐ acre-feet

Intended use of water: ☒ Irrigation ☐ Commercial ☐ Industrial ☐ Domestic for _____ household(s)
☐ Municipal ☐ Quasi-Municipal ☐ Instream ☐ Other _____

Briefly describe:

We are proposing to move the authorized point of diversion to our property. We own both TL:-1000 and TL-1100

Note to applicant: If the Land Use Information Form cannot be completed while you wait, please have a local government representative sign the receipt at the bottom of the next page and include it with the application filed with the Water Resources Department.

See bottom of Page 3. →

For Local Government Use Only

POD

The following section must be completed by a planning official from each county and city listed unless the project will be located entirely within the city limits. In that case, only the city planning agency must complete this form. This deals only with the local land-use plan. Do not include approval for activities such as building or grading permits.

Please check the appropriate box below and provide the requested information

- ☒ Land uses to be served by the proposed water uses (including proposed construction) are allowed outright or are not regulated by your comprehensive plan. Cite applicable ordinance section(s): 3.12.050
- ☐ Land uses to be served by the proposed water uses (including proposed construction) involve discretionary land-use approvals as listed in the table below. (Please attach documentation of applicable land-use approvals which have already been obtained. Record of Action/land-use decision and accompanying findings are sufficient.) If approvals have been obtained but all appeal periods have not ended, check "Being pursued."

Type of Land-Use Approval Needed (e.g., plan amendments, rezones, conditional-use permits, etc.)	Cite Most Significant, Applicable Plan Policies & Ordinance Section References	Land-Use Approval:	
N/A		<input type="checkbox"/> Obtained <input type="checkbox"/> Denied	<input type="checkbox"/> Being Pursued <input type="checkbox"/> Not Being Pursued
		<input type="checkbox"/> Obtained <input type="checkbox"/> Denied	<input type="checkbox"/> Being Pursued <input type="checkbox"/> Not Being Pursued
		<input type="checkbox"/> Obtained <input type="checkbox"/> Denied	<input type="checkbox"/> Being Pursued <input type="checkbox"/> Not Being Pursued
		<input type="checkbox"/> Obtained <input type="checkbox"/> Denied	<input type="checkbox"/> Being Pursued <input type="checkbox"/> Not Being Pursued
		<input type="checkbox"/> Obtained <input type="checkbox"/> Denied	<input type="checkbox"/> Being Pursued <input type="checkbox"/> Not Being Pursued

Local governments are invited to express special land-use concerns or make recommendations to the Water Resources Department regarding this proposed use of water below, or on a separate sheet.

MTL: <u>26-05-19CC-1000</u> <u>WS22-0068</u>	Zoning: <u>R1</u>	DOUGLAS COUNTY PLANNING DEPARTMENT ROOM 106, JUSTICE BUILDING DOUGLAS COUNTY COURTHOUSE ROSEBURG, OR 97470
---	-------------------	---

Name: JOSHUA GIBSON Title: PLANNER II

Signature: [Signature] Phone: 541-440-4285 Date: 10/14/22

Government Entity: DOUGLAS COUNTY

Note to local government representative: Please complete this form or sign the receipt below and return it to the applicant. If you sign the receipt, you will have 30 days from the Water Resources Department's notice date to return the completed Land Use Information Form or WRD may presume the land use associated with the proposed use of water is compatible with local comprehensive plans.

Receipt for Request for Land Use Information

Applicant name: _____

City or County: _____ Staff contact: _____

Signature: _____ Phone: _____ Date: _____

RECEIVED

Permanent Transfer Application Intake Completion Checklist

Check the Certificate(s) in WRIS

Transfer # T- 14110

Checked by: <u>Scott</u>	Type of Change(s) Proposed: Mark the Proposed Changes	Substitution	Supplemental to Primary	POU	POD	APOD
Date: <u>10/28/22</u>		Gov Action	Surface to Ground	USE	POA	APOA
Fee Received: <u>1360</u>						
Calculated Fee: <u>1360</u>		How many rights to be Transferred? Certificate # <u>91903</u>				
Additional Observations: <u>EOU Photo Missing</u>						

If OK and complete, check box to the left; if NOT, fill in.

- ☒ 1. Is applicant information complete? Have all applicants listed at the top of the page signed at the bottom?
If no, what is missing? Whose signature is missing? _____
 - ☒ 2. Does applicant indicate the place of use is in or near an irrigation district? Is a Form D included? ☒ N/A.
Name of the district: _____
 - ☒ 3. Part 5 of application, has the applicant(s) completed the entire page and does the information match the description of the explanation of the reasons for transfer on Part 4 of the application?
If no, you may need to contact the applicant or agent? _____
 - ☒ 4. Is there only one (1) water right included in this transfer application?
If no, are the criteria of OAR 690-380-3220 for more than one WR met? Yes or No _____
If no, then the transfer application **CANNOT** be accepted. See attached "3220" Decision Tree Flowchart.
 - ☒ 5. For multiple certificates do each of the certificates listed on Application Page 1 have their own separate completed Part 5 tables 1 & 2?
If no, which certificate(s) are missing a separate Part 5 tables 1 & 2? _____
 - ☒ 6. Is the map prepared and signed by a CWRE? Does the map meet requirements?
If no, what is missing? _____. Map waiver included? ☐ Yes ☐ No
 - ☒ 7. If a change in point of appropriation (POA), have the well logs been included? ☒ N/A.
 - ☒ 8. If a change in place of use (POU) within Umatilla County, have the applicant(s) provided a Supplemental Form U? ☒ N/A.
 - ☒ 9. If all boxes on this checklist are checked (with no remaining deficiencies identified), **ACCEPT** the application.
Put this application intake completeness check sheet in the transfer folder.
- OR: ☐ If all boxes to the left are **NOT** checked, then this application is deficient and **CANNOT** be accepted.
It should be returned and the deficiencies listed in the "staff" section at the bottom of Application Page 1, unless the applicant or agent can resolve the deficiencies within 2-3 days.

Actions taken: _____ Date: _____