

District

T-14133

Name Central Oregon Irrigation district

## DESCRIPTION OF WATER RIGHT(S)

Address 1055 lake court  
redmond Oregon 97550  
gbrooksbank@cobd.orgName of Stream Grane Prane ResTrib. of Deschutes riverUse Domestic, Industrial SE Q. res County Chick Deschutes

Quantity of water (CFS) \_\_\_\_\_ No. of Acres \_\_\_\_\_

Name of ditch \_\_\_\_\_

App# Decree Per # Deschutes Cert # 94850 PR Date \_\_\_\_\_App# 513180 Per # 523250 Cert # 710714 PR Date \_\_\_\_\_

App# \_\_\_\_\_ Per # \_\_\_\_\_ Cert # \_\_\_\_\_ PR Date \_\_\_\_\_

App# \_\_\_\_\_ Per # \_\_\_\_\_ Cert # \_\_\_\_\_ PR Date \_\_\_\_\_

App# \_\_\_\_\_ Per # \_\_\_\_\_ Cert # \_\_\_\_\_ PR Date \_\_\_\_\_

Change in POUDate Filed 12/19/2022Initial notice date 1/3/2023

DPD issued date \_\_\_\_\_

PD issued date \_\_\_\_\_

PD notice date \_\_\_\_\_

Date of FO 3/21/2023 Vol 127 Page 1059-1064DSP 9/27/2024 133 88-90C-Date 10/1/2024COBU due date 10/1/2025COBU Received date 9/5/2024

Certificate issued \_\_\_\_\_

## FEES PAID

Date	Amount	Receipt #
<u>12-19-2022</u>	<u>\$1970.00</u>	<u>139784</u>

## FEES REFUNDED

Date	Amount	Receipt #
------	--------	-----------

Assignments: \_\_\_\_\_

Irrigation District BOR

Agent \_\_\_\_\_

CWRE \_\_\_\_\_

CC's list \_\_\_\_\_

☐ - Oversized map - Location \_\_\_\_\_





# Oregon

Tina Kotek, Governor

App: S-13180

## Water Resources Department

North Mall Office Building

725 Summer St NE, Suite A

Salem, OR 97301

Phone 503 986-0900

Fax 503 986-0904

September 27, 2024

Central Oregon Irrigation District  
1055 SW Lake Court  
Redmond, OR 97756

Reference: Transfer Application T-14133

Enclosed is a copy of the Determination of Satisfactory Proof Final Order.

If you have any questions related to the completion of this Claim of Beneficial Use, you may contact Ann Reece, by telephone at (503) 979-3214 or by e-mail at [Ann.L.Reece@water.oregon.gov](mailto:Ann.L.Reece@water.oregon.gov).

Sincerely,

Elyse D. Richman  
Water Rights Services Support  
Transfers and Conservation Section

cc: Watermaster Dist. #11, Jeremy T. Giffin (via email)  
U.S. Bureau of Reclamation  
File  
Land Owner – if Loss of Right involved

Enclosure



**BEFORE THE WATER RESOURCES DEPARTMENT  
FOR THE  
STATE OF OREGON**

In the Matter of the Completion of a Change	)	DETERMINATION OF SATISFACTORY PROOF
in Place of Use Under Transfer Application	)	OF COMPLETION FOR A PERMANENT
T-14133, Deschutes County	)	DISTRICT TRANSFER

**Authority**

Oregon Administrative Rule (OAR) 690-385-7400 describes the documentation the district must file with the Department in order to provide proof of use.

OAR 690-385-7600 provides in pertinent part that satisfactory proof shall be (a) a determination by the Department that application of water to beneficial use under the terms of the transfer final order was completed to the extent authorized, or (b) a determination by the Department that the application of water to a beneficial use under the terms of the transfer final order was completed to an extent less than authorized.

Oregon Revised Statute (ORS) 540.530(2)(a) and OAR 690-385-7600 authorize the Department to issue or modify a certificate of water right upon satisfactory proof of completion of the change or changes authorized by a final order approving a permanent district transfer.

**Applicant**

CENTRAL OREGON IRRIGATION DISTRICT  
1055 SW LAKE COURT  
REDMOND, OR 97756

**Findings of Fact**

1. On March 21, 2023, the Department signed a final order, which was mailed on March 22, 2023, and recorded in Special Order Volume 127, Pages 1059-1064, approving Transfer Application T-14133 involving Certificates 94956 and 76714. The final order established October 1, 2024, as the date for completion of the authorized changes in place of use.
2. On September 5, 2024, the Department received a Claim of Beneficial Use (CBU) and associated maps from the applicant for Transfer Application T-14133 satisfying the requirements for providing proof of use under OAR 690-385-7400.

**NOTICE OF RIGHT TO PETITION FOR RECONSIDERATION OR JUDICIAL REVIEW**

This is a final order in other than contested case. This order is subject to judicial review under ORS 183.484. Any petition for judicial review must be filed within the 60-day time period specified by ORS 183.484(2). Pursuant to ORS 536.075 and OAR 137-004-0080 you may either petition for judicial review or petition the Director for reconsideration of this order. A petition for reconsideration may be granted or denied by the Director, and if no action is taken within 60 days following the date the petition was filed, the petition shall be deemed denied.



3. The Department reviewed the CBU and map(s) submitted by the applicant for Transfer Application T-14133.
4. The CBU did not contain a map of the point of diversion from the source. However, since the transfer involved the transfer of places of use only within an irrigation district and did not involve a change in the point of diversion, the existing maps on file with the Department are sufficient to identify the point of diversion from the source.
5. The proposed place of use for Certificates 94956 for primary irrigation and 76714 for supplemental irrigation as approved the final order for Transfer Application T-14133, and as recorded in Special Order Volume 127, Pages 1059-1064, is shown in Table 1, below:

**Table 1:**

IRRIGATION and SUPPLEMENTAL IRRIGATION									
Twp	Rng	Mer	Sec	Q-Q	Acres	Taxlot	Water User	Notice	POD
14 S	13 E	WM	9	SE NW	0.92	902	THE DORMAN-QUINN FAM TRUST	2022-023	11
14 S	13 E	WM	27	NW NW	1.22	600	CGA INVESTMENTS LLC	2022-025	11
15 S	12 E	WM	25	NW NW	0.72	300	EVANS	2022-028	11
15 S	13 E	WM	6	SE NW	<b>0.50*</b>	700	DAVIS	2022-026	11
15 S	14 E	WM	14	SE NE	1.00	102	WALKER LIVING TRUST	2022-008	1
17 S	12 E	WM	12	SW SE	0.10	305	LOGSDON	2022-022	1
17 S	13 E	WM	19	SW SE	0.28	1702	JOHNSON	2022-024	1
17 S	13 E	WM	21	NW SE	0.73	1401	2000 OWEN TRUST	2022-027	1
17 S	14 E	WM	27	NW SW	4.55	200	DYNES	2022-014	1
TOTAL					<b>10.02</b>				

\*The acre listed in bold represents a slightly reconfigured place of use within the same tax lot and quarter-quarter.

6. The reconfigured change in place of use as documented in the CBU and associated map is determined satisfactory because the reconfigured, completed use is under the same water right holder, within the same tax lot and quarter-quarter, does not enlarge the rights, and affects the same number of irrigated acres.
7. Based on the review of evidence submitted by the applicant, the Department finds that the application of water to beneficial use under the terms of the transfer final order for T-14133 was completed to the extent authorized in the transfer as described in Table 1.

#### Conclusions of Law

1. The Applicant has submitted proof of use pursuant to OAR 690-385-7400.
2. Application of water to a beneficial use under the terms of the transfer final order has been made to the extent shown in Table 1, above.




3. The applicant has demonstrated proof of completion under T-14133 to the satisfaction of the Department.
4. The Department is authorized to issue or modify certificates of water rights involved in transfer T-14133 consistent with this determination of satisfactory proof of completion.

Now, therefore, it is ORDERED:

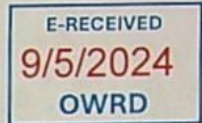
1. Water right Certificates 94956 and 76714 are modified as shown in Table 1, above. The Department will issue superseding certificates describing these rights when it determines it is necessary for record keeping.

Signed at Salem, Oregon on SEP 27 2024.

  
Lisa J. Jaramillo, Transfer and Conservation Section Manager for  
IVAN GALL, DIRECTOR  
Oregon Water Resources Department

Mailing Date: SEP 30 2024





September 5, 2024

Ann Reece  
Oregon Water Resources Department  
725 Summer St NE Ste A  
Salem, OR 97301-1266

**RE: Claim of Beneficial Use Transfer #T-14133**

Dear Ann,


Central Oregon Irrigation District is submitting our claim of beneficial use for a permanent District transfer ("385").

Enclosed is a list of the authorized lands. Site reports are attached to each map and any specific details about the properties are contained in each site report.

Please Note: the below noted properties have had the following changes:

1. 15-13-06 SENW 700: Polygon re-shape for Davis, Cliff L./Gayle

The District certifies that it has inspected the place of use and confirms the change in place of use has been completed consistent with the terms and conditions of the final order approving the transfer.

  
\_\_\_\_\_  
Craig Horrell  
Managing Director, Central Oregon Irrigation District

Date: 9-5-24





Oregon Water Resources Department  
725 Summer Street NE, Suite A  
Salem, Oregon 97301-1266  
(503) 986-0900  
www.wrd.state.or.us

District Permanent  
Water Right Transfer

# Claim of Beneficial Use

E-RECEIVED  
9/5/2024  
OWRD

## 1. APPLICANT INFORMATION

District: Central Oregon Irrigation District

Contact Person: Mikaela Watson

Phone: 541-548-6047

Mailing Address: 1055 SW Lake Ct.

City: Redmond

State: OR

Zip: 97756

E-Mail address: mwatson@coid.org

Transfer Number: T - 14133

## 2. WATER RIGHT(S)

Pursuant to OAR Chapter 690, Division 385, the district is submitting to the Water Resources Department this claim of beneficial use, with the appropriate fee, for the following water right(s):

*NOTE: Fees do not apply if the priority date is prior to July 9, 1987.*

PERMIT NUMBER	CERTIFICATE NUMBER	DECREE (name, volume, and page)	PRIMARY (P) OR SUPP. (S)
-	94956		<input checked="" type="checkbox"/> P <input type="checkbox"/> S
-	76714		<input type="checkbox"/> P <input checked="" type="checkbox"/> S
-			<input type="checkbox"/> P <input type="checkbox"/> S
-			<input type="checkbox"/> P <input type="checkbox"/> S

## 3. AUTHORIZED POINT(S) OF DIVERSION (POD) / APPROPRIATION (POA)


The authorized point(s) of diversion / appropriation for the water right modified by the transfer are as follows:

PERMIT NUMBER	DECREE or CERTIFICATE	POD / POA #	SOURCE	LOCATION - MEASURED DISTANCES
-	94956	1	Deschutes River	SW ¼ NE ¼ SEC. 13, T. 18 S., R. 11 E., W.M.; 1520' S. & 1535' W. FROM THE NE CORN OF SEC. 13
-	94956	11	Deschutes River	SE ¼ NE ¼ SEC. 29, T. 17 S., R. 12 E., W.M.; 850' N. AND 630' W. FROM THE E ¼ CORN OF SEC. 29
-	76714		Crane Prairie Res.	NE ¼ NE ¼ SECTION 17, T 21 S, R 8 E, W.M.
-				



6. SIGNATURES

The district certifies that it has inspected the place of use listed in Table I, and confirms the change in place of use has been completed consistent with the terms and conditions of the final order approving the transfer.

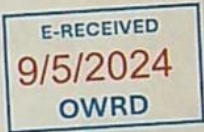
  
Craig Horrell - Managing Director  
Central Oregon Irrigation District

9.5.24  
Date

See Table Below




TABLE 1. - AUTHORIZED PLACE OF USE



Cert/Decree	Cert/Perm										
PRIMARY	SUPP	TRANSFER NBR	POD	USE	TWP	RNG	SEC	QQ	LOT	ACRES	USER NAME
94956	76714	T-2022-023	#11	IRRIG	14	13	09	SENW	00902	0.050	The Dorman-Quinn Family Trust
94956	76714	T-2022-023	#11	IRRIG	14	13	27	NWSW	00801	0.870	COLD/Quitclaim
94956	76714	T-2022-025	#11	IRRIG	14	13	27	SWNE	00301	1.220	Arnett, Gary/Carolle
94956	76714	T-2022-028	#11	IRRIG	15	12	25	NWNW	00300	0.540	Evans, Robert/Sharon
94956	76714	T-2022-028	#11	IRRIG	15	12	25	NWNW	00302	0.180	Evans, Robert/Sharon
94956	76714	T-2022-026	#11	IRRIG	15	13	03	NWSW	01400	0.500	COLD/Quitclaim
94956	76714	T-2022-022	#1	IRRIG	17	12	12	SWSE	00305	0.100	Logsdon, Gary
94956	76714	T-2022-014	#1	IRRIG	17	12	26	SWNW	00300	3.750	Venture Properties, Inc.
94956	76714	T-2022-014	#1	IRRIG	17	12	26	SWNW	00200	0.800	Venture Properties, Inc.
94956	76714	T-2022-008	#1	IRRIG	17	12	35	NWSE	01100	1.000	Dogfish Investments, LLC
94956	76714	T-2022-024	#1	IRRIG	17	13	19	SWSE	01702	0.280	Johnson, Brian/Kelly
94956	76714	T-2022-027	#1	IRRIG	17	13	21	NWSE	01401	0.730	2000 Owen Trust



TABLE 2. - PROPOSED PLACE OF USE



Cert/Decree PRIMARY	Cert/Perm SUPP	TRANSFER NBR	POD	USE	TWP	RNG	SEC	QQ	LOT	ACRES	USER NAME
94956	76714	T-2022-023	#11	IRRIG	14	13	09	SENW	00902	0.870	The Dorman-Quinn Family Trust
94956	76714	T-2022-023	#11	IRRIG	14	13	09	SENW	00902	0.050	The Dorman-Quinn Family Trust
94956	76714	T-2022-025	#11	IRRIG	14	13	27	NWNW	00600	1.220	GCA Investments LLC
94956	76714	T-2022-028	#11	IRRIG	15	12	25	NWNW	00300	0.540	Evans, Robert/Sharon
94956	76714	T-2022-028	#11	IRRIG	15	12	25	NWNW	00300	0.180	Evans, Robert/Sharon
94956	76714	T-2022-026	#11	IRRIG	15	13	06	SENW	00700	0.500	Davis, Cliff L/Gayle A
94956	76714	T-2022-008	#1	IRRIG	15	14	14	SENE	00102	1.000	Walker Living Trust, Fred/Patricia
94956	76714	T-2022-022	#1	IRRIG	17	12	12	SWSE	00305	0.100	Logsdon, Gary
94956	76714	T-2022-024	#1	IRRIG	17	13	19	SWSE	01702	0.280	Johnson, Brian/Kelly
94956	76714	T-2022-027	#1	IRRIG	17	13	21	NWSE	01401	0.730	2000 Owen Trust
94956	76714	T-2022-014	#1	IRRIG	17	14	27	NWSW	00200	3.750	Dynes, Luke A
94956	76714	T-2022-014	#1	IRRIG	17	14	27	NWSW	00200	0.800	Dynes, Luke A



9/5/2024

OWRD

# FINAL PROOF SITE REPORT

## Claim of Beneficial Use

Property Owner (Applicant): The Dorman-Quinn Family Trust Petition #: P-2022-003  
 OWRD #: T-14133  
 Current Owner: \_\_\_\_\_ Notice #: T-2022-023

P.O.D	USE	HG	TRSQQTL	ACRES
<u>PBC</u>	<u>IRR</u>	<u>H-13-0</u>	<u>141309SENW00902</u>	<u>0.92 ac.</u>

- ☐ Person interview (if any): \_\_\_\_\_
- ☐ Method of Irrigation: Pressurized Irrigation System
- ☐ Use (crops produced): Lawn / Landscape
- ☐ Method used to calculate area irrigated: Visual - GPS
- ☐ Is beneficial use achieved: yes
- ☐ Dated photos of beneficial use: yes
- ☐ Are there any mapping changes: NO
- ☐ Submit map changes to mapping for updates to ARC. Date submitted: \_\_\_\_\_
- ☐ Update QQ/TL changes in WWIN: \_\_\_\_\_
- ☐ Enter use into WWIN: \_\_\_\_\_

### IF INCOMPLETE:

- ☐ Failure to Prove up: \_\_\_\_\_ acres of transferred water right
- ☐ Extension Filed: \_\_\_\_\_

### NOTES:

1ST Review:


2ND Review:


3RD Review (if not complete assess \$150.00 fee):


Final Inspection by: Cary P Date: 6-16-23



DESCHUTES COUNTY  
SEC.09 T14S R13E

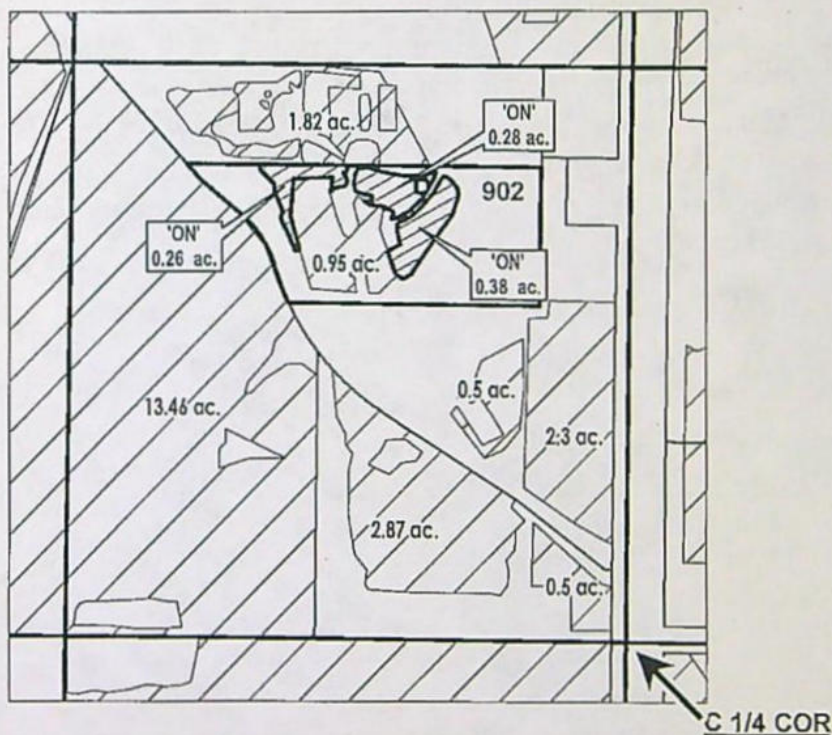
E-RECEIVED  
9/5/2024  
OWRD



SCALE - 1" = 400'



SE 1/4 OF THE NW 1/4

OWRD #: T-14133



 ON LANDS  
 EXISTING WATER RIGHTS



FINAL PROOF MAP

NAME: The Dorman-Quinn Family Trust

TAXLOT #: 902

0.92 ACRES

DATE: 7/6/2023



9/5/2024

OWRD

# FINAL PROOF SITE REPORT

## Claim of Beneficial Use

Property Owner (Applicant): GCA Investments LLCPetition #: P-2022-003OWRD #: T-14133

Current Owner: \_\_\_\_\_

Notice #: T. 2022-025

P.O.D	USE	HG	TRSQQTL	ACRES
<u>PBC</u>	<u>IRR</u>	<u>G-15-1</u>	<u>141327NWNW00600</u>	<u>1.22 ac.</u>

- ☐ Person interview (if any): \_\_\_\_\_
- ☐ Method of Irrigation: K-Line
- ☐ Use (crops produced): Pasture Mex
- ☐ Method used to calculate area irrigated: Visual
- ☐ Is beneficial use achieved: yes
- ☐ Dated photos of beneficial use: 7-15-24 84 2024 Points
- ☐ Are there any mapping changes: \_\_\_\_\_
- ☐ Submit map changes to mapping for updates to ARC. Date submitted: \_\_\_\_\_
- ☐ Update QQ/TL changes in WWIN: \_\_\_\_\_
- ☐ Enter use into WWIN: \_\_\_\_\_

### IF INCOMPLETE:

- ☐ Failure to Prove up: \_\_\_\_\_ acres of transferred water right
- ☐ Extension Filed: \_\_\_\_\_

### NOTES:

1ST Review:


2ND Review:


3RD Review (if not complete assess \$150.00 fee):


Final Inspection by: CPDate: 7-15-24



DESCHUTES COUNTY  
SEC.27 T14S R13E

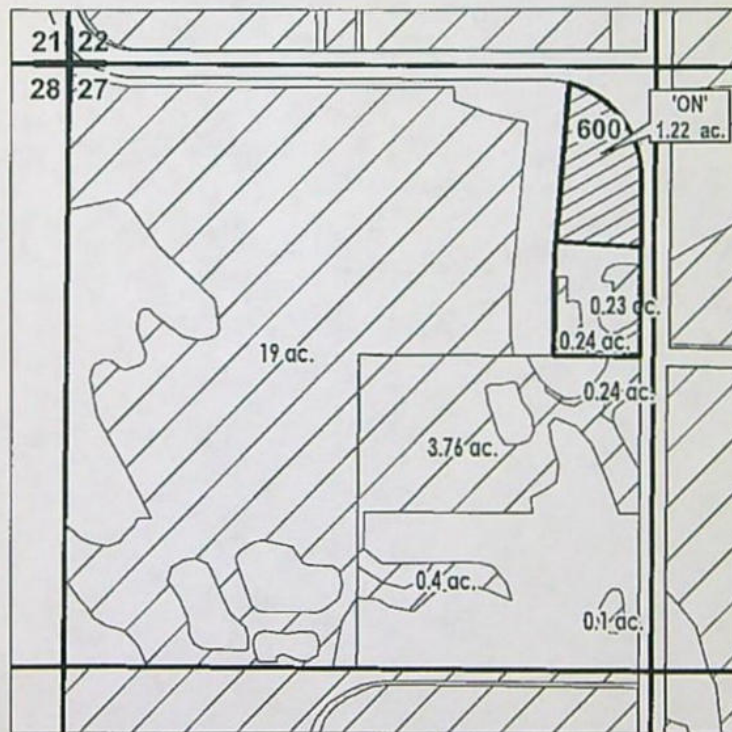
E-RECEIVED  
9/5/2024  
OWRD



SCALE - 1" = 400'



NW 1/4 OF THE NW 1/4

OWRD #: T-14133



 ON LANDS  
 EXISTING WATER RIGHTS

FINAL PROOF MAP

NAME: GCA Investments LLC

TAXLOT #: 600

1.22 ACRES



DATE: 9/5/2024



9/5/2024

OWRD

# FINAL PROOF SITE REPORT

## Claim of Beneficial Use

Property Owner (Applicant): Evans, Robert/SharonPetition #: P-2022-003OWRD #: T-14133

Current Owner: \_\_\_\_\_

Notice #: T. 2022-028

P.O.D	USE	HG	TRSQQTL	ACRES
<u>PBC</u>	<u>IRR</u>	<u>B-2-18</u>	<u>151225NWNW00300</u>	<u>0.72 ac.</u>

- ☐ Person interview (if any): \_\_\_\_\_
- ☐ Method of Irrigation: FLOOD
- ☐ Use (crops produced): PASTURE
- ☐ Method used to calculate area irrigated: GPS
- ☐ Is beneficial use achieved: Yes
- ☐ Dated photos of beneficial use: YES 5/23/23
- ☐ Are there any mapping changes: No
- ☐ Submit map changes to mapping for updates to ARC. Date submitted: \_\_\_\_\_
- ☐ Update QQ/TL changes in WWIN: \_\_\_\_\_
- ☐ Enter use into WWIN: \_\_\_\_\_

### IF INCOMPLETE:

- ☐ Failure to Prove up: \_\_\_\_\_ acres of transferred water right
- ☐ Extension Filed: \_\_\_\_\_

### NOTES:

1ST Review:


2ND Review:


3RD Review (if not complete assess \$150.00 fee):


Final Inspection by: CARY P Date: 5/23/23



DESCHUTES COUNTY  
SEC.25 T15S R12E

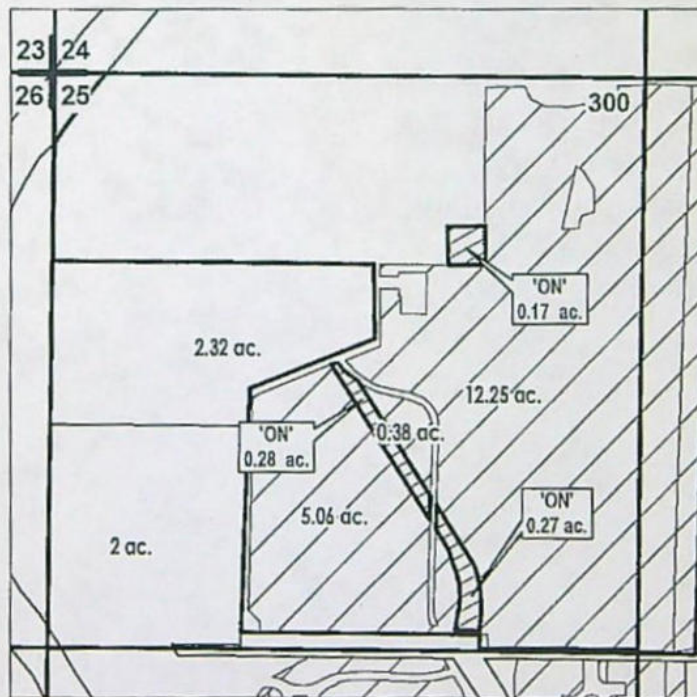
E-RECEIVED  
9/5/2024  
OWRD

SCALE - 1" = 400'



NW 1/4 OF THE NW 1/4

OWRD #: T-14133



# ac.	PARCELS W/ WATER RIGHTS
	ON LANDS
	EXISTING WATER RIGHTS



FINAL PROOF MAP

NAME: Evans, Robert/Sharon

TAXLOT #: 300

0.72 ACRES

DATE: 6/30/2023



9/5/2024

OWRD

## FINAL PROOF SITE REPORT

## Claim of Beneficial Use

Property Owner (Applicant): Davis, Cliff L/Gayle APetition #: P-2022-003

Current Owner: \_\_\_\_\_

OWRD #: T-14133Notice #: T-2022-026

P.O.D	USE	HG	TRSQQTL	ACRES
<u>PBL</u>	<u>IRR</u>	<u>B-32-1</u>	<u>151306SENW00700</u>	<u>0.5 ac.</u>

- ☒ Person interview (if any): Cliff  
☒ Method of Irrigation: sprinklers  
☒ Use (crops produced): Pasture mix  
☐ Method used to calculate area irrigated: GPS  
☒ Is beneficial use achieved: yes  
☒ Dated photos of beneficial use: 8-29-24  
☐ Are there any mapping changes: yes  
     o Submit map changes to mapping for updates to ARC. Date submitted: \_\_\_\_\_  
     o Update QQ/TL changes in WWIN: \_\_\_\_\_  
☐ Enter use into WWIN: \_\_\_\_\_

## IF INCOMPLETE:

- ☐ Failure to Prove up: \_\_\_\_\_ acres of transferred water right  
☐ Extension Filed: \_\_\_\_\_

## NOTES:

1ST Review:


2ND Review:


3RD Review (if not complete assess \$150.00 fee):


Final Inspection by: CPDate: 8-29-24



DESCHUTES COUNTY  
SEC.06 T15S R13E

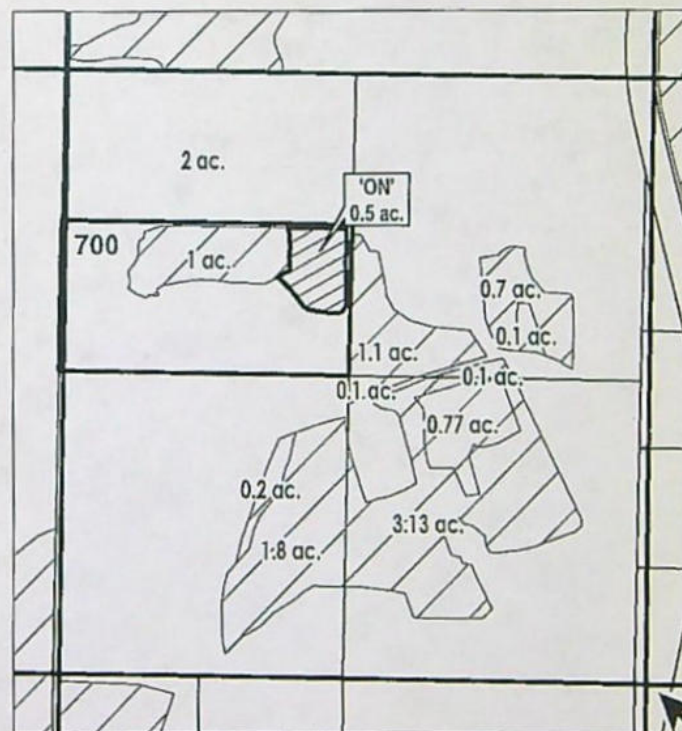
E-RECEIVED  
9/5/2024  
OWRD

SCALE - 1" = 400'



SE 1/4 OF THE NW 1/4

OWRD #: T-14133



C 1/4 COR

# ac.	PARCELS W/ WATER RIGHTS
	ON LANDS
	EXISTING WATER RIGHTS

FINAL PROOF MAP

NAME: Davis, Cliff L./Gayle

TAXLOT #: 700

0.5 ACRES



DATE: 9/5/2024



9/5/2024

OWRD

# FINAL PROOF SITE REPORT

## Claim of Beneficial Use

Property Owner (Applicant): Walker Living Trust, Fred/Patricia Petition #: P-2022-003OWRD #: T-14133Current Owner: \_\_\_\_\_ Notice #: T-2022-008

P.O.D	USE	HG	TRSQQTL	ACRES
<u>COC</u>	<u>IRR</u>	<u>N-#3</u>	<u>151414SENE00102</u>	<u>1 ac.</u>

- ☐ Person interview (if any): \_\_\_\_\_
- ☐ Method of Irrigation: SPRINKLER
- ☐ Use (crops produced): PASTURE
- ☐ Method used to calculate area irrigated: Visual
- ☐ Is beneficial use achieved: Yes
- ☐ Dated photos of beneficial use: YES
- ☐ Are there any mapping changes: No
- ☐ Submit map changes to mapping for updates to ARC. Date submitted: \_\_\_\_\_
- ☐ Update QQ/TL changes in WWIN: \_\_\_\_\_
- ☐ Enter use into WWIN: \_\_\_\_\_

### IF INCOMPLETE:

- ☐ Failure to Prove up: \_\_\_\_\_ acres of transferred water right
- ☐ Extension Filed: \_\_\_\_\_

### NOTES:

#### 1ST Review:

Full BU achieved

#### 2ND Review:

#### 3RD Review (if not complete assess \$150.00 fee):

Final Inspection by: BAXTER D Date: 05/23/24



CROOK COUNTY  
SEC.14 T15S R14E

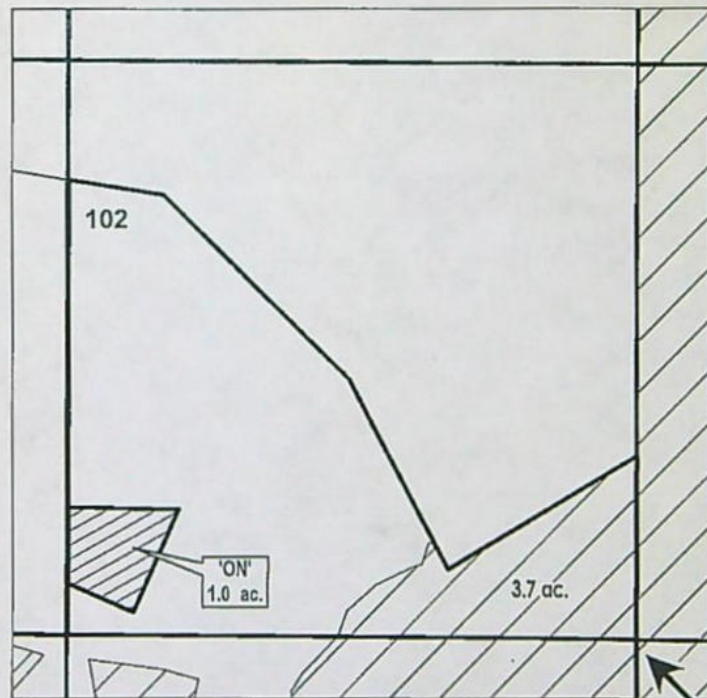
E-RECEIVED  
9/5/2024  
OWRD



SCALE - 1" = 400'



SE 1/4 OF THE NE 1/4

OWRD #: T-14133



 ON LANDS  
 EXISTING WATER RIGHTS



FINAL PROOF MAP

NAME: Walker Living Trust, Fred/Patricia

TAXLOT #: 102

1.0 ACRES

DATE: 6/30/2023



9/5/2024

OWRD

# FINAL PROOF SITE REPORT

## Claim of Beneficial Use

Property Owner (Applicant): Logsdon, GaryPetition #: P-2022-003OWRD #: T-14133

Current Owner: \_\_\_\_\_

Notice #: T-2022-022

P.O.D	USE	HG	TRSQQTL	ACRES
<u>COC</u>	<u>IRR</u>	<u>A-24-37</u>	<u>171212SWSE00305</u>	<u>0.1 ac.</u>

- ☐ Person interview (if any): \_\_\_\_\_  
☐ Method of Irrigation: SPRINKLER  
☐ Use (crops produced): YARD  
☐ Method used to calculate area irrigated: Visual  
☐ Is beneficial use achieved: Yes  
☐ Dated photos of beneficial use: YES  
☐ Are there any mapping changes: \_\_\_\_\_  
     o Submit map changes to mapping for updates to ARC. Date submitted: \_\_\_\_\_  
     o Update QQ/TL changes in WWIN: \_\_\_\_\_  
☐ Enter use into WWIN: \_\_\_\_\_

### IF INCOMPLETE:

- ☐ Failure to Prove up: \_\_\_\_\_ acres of transferred water right  
☐ Extension Filed: \_\_\_\_\_

### NOTES:

#### 1ST Review:

<u>Full BU Achieved</u>
-------------------------

#### 2ND Review:

--

#### 3RD Review (if not complete assess \$150.00 fee):

--

Final Inspection by: CARY PDate: 7/11/23



DESCHUTES COUNTY  
SEC.12 T17S R12E

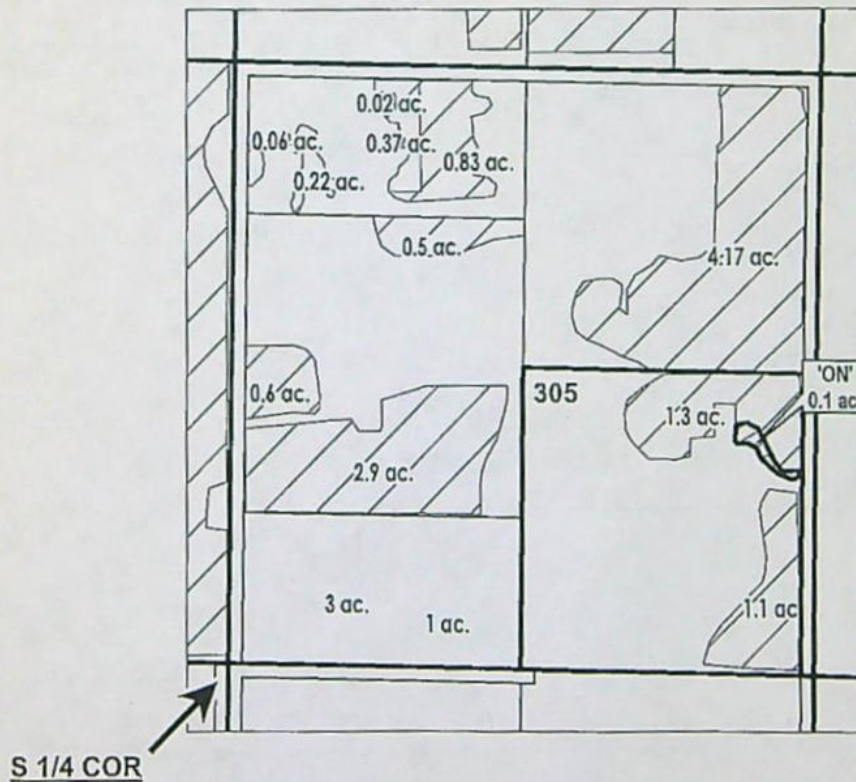
SCALE - 1" = 400'



SW 1/4 OF THE SE 1/4

E-RECEIVED  
9/5/2024  
OWRD

OWRD #: T-14133



# ac.	PARCELS W/ WATER RIGHTS
	ON LANDS
	EXISTING WATER RIGHTS



FINAL PROOF MAP

NAME: Logsdon, Gary

TAXLOT #: 305

0.1 ACRES

DATE: 9/5/2024



9/5/2024

OWRD

**FINAL PROOF SITE REPORT****Claim of Beneficial Use**Property Owner (Applicant): Johnson, Brian/KellyPetition #: P-2022-003OWRD #: T-14133

Current Owner: \_\_\_\_\_

Notice #: T. 2022-024

P.O.D	USE	HG	TRSQQTL	ACRES
<u>COC</u>	<u>IRR</u>	<u>B-30</u>	<u>171319SWSE01702</u>	<u>0.28 ac.</u>

- ☐ Person interview (if any): \_\_\_\_\_  
☐ Method of Irrigation: SPRINKLER  
☐ Use (crops produced): PASTURE  
☐ Method used to calculate area irrigated: Visual/gps  
☐ Is beneficial use achieved: Yes  
☐ Dated photos of beneficial use: YES  
☐ Are there any mapping changes: No  
     o Submit map changes to mapping for updates to ARC. Date submitted: \_\_\_\_\_  
     o Update QQ/TL changes in WWIN: \_\_\_\_\_  
☐ Enter use into WWIN: \_\_\_\_\_

**IF INCOMPLETE:**

- ☐ Failure to Prove up: \_\_\_\_\_ acres of transferred water right  
☐ Extension Filed: \_\_\_\_\_

**NOTES:****1ST Review:**Slight over irrigation**2ND Review:****3RD Review (if not complete assess \$150.00 fee):**Final Inspection by: BAXTER D Date: 7/26/23



DESCHUTES COUNTY  
SEC.19 T17S R13E

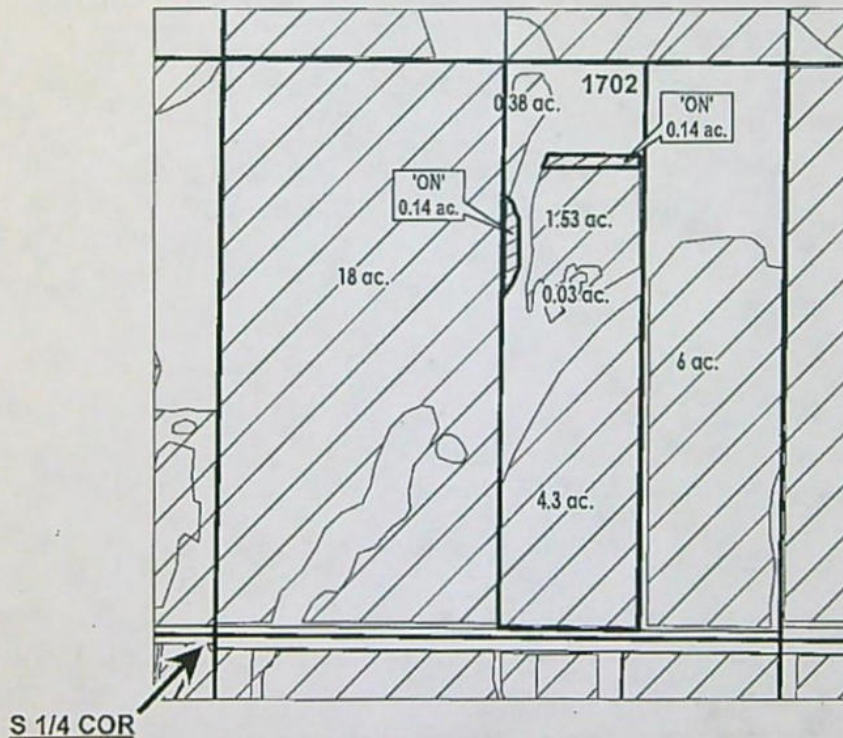
E-RECEIVED  
9/5/2024  
OWRD

SCALE - 1" = 400'



SW 1/4 OF THE SE 1/4

OWRD #: T-14133



S 1/4 COR

ON LANDS  
EXISTING WATER RIGHTS

FINAL PROOF MAP

NAME: Johnson, Brian/Kelly

TAXLOT #: 1702

0.28 ACRES



DATE: 7/26/2023



9/5/2024

OWRD

**FINAL PROOF SITE REPORT****Claim of Beneficial Use**Property Owner (Applicant): 2000 Owen TrustPetition #: P-2022-003OWRD #: T-14133

Current Owner: \_\_\_\_\_

Notice #: T-2022-027

P.O.D	USE	HG	TRSQQTL	ACRES
<u>COC</u>	<u>IRR</u>	<u>C-14</u>	<u>171321NWSE01401</u>	<u>0.73 ac.</u>

- ☐ Person interview (if any): \_\_\_\_\_  
☐ Method of Irrigation: SPRINKLER  
☐ Use (crops produced): YARD  
☐ Method used to calculate area irrigated: Visual/GPS  
☐ Is beneficial use achieved: Yes  
☐ Dated photos of beneficial use: YES  
☐ Are there any mapping changes: No  
     ○ Submit map changes to mapping for updates to ARC. Date submitted: \_\_\_\_\_  
     ○ Update QQ/TL changes in WWIN: \_\_\_\_\_  
☐ Enter use into WWIN: \_\_\_\_\_

**IF INCOMPLETE:**

- ☐ Failure to Prove up: \_\_\_\_\_ acres of transferred water right  
☐ Extension Filed: \_\_\_\_\_

**NOTES:****1ST Review:**Irrigating established lawn**2ND Review:****3RD Review (if not complete assess \$150.00 fee):**Final Inspection by: BAXTER DDate: 7/26/23



DESCHUTES COUNTY  
SEC.21 T17S R13E

E-RECEIVED  
9/5/2024  
OWRD

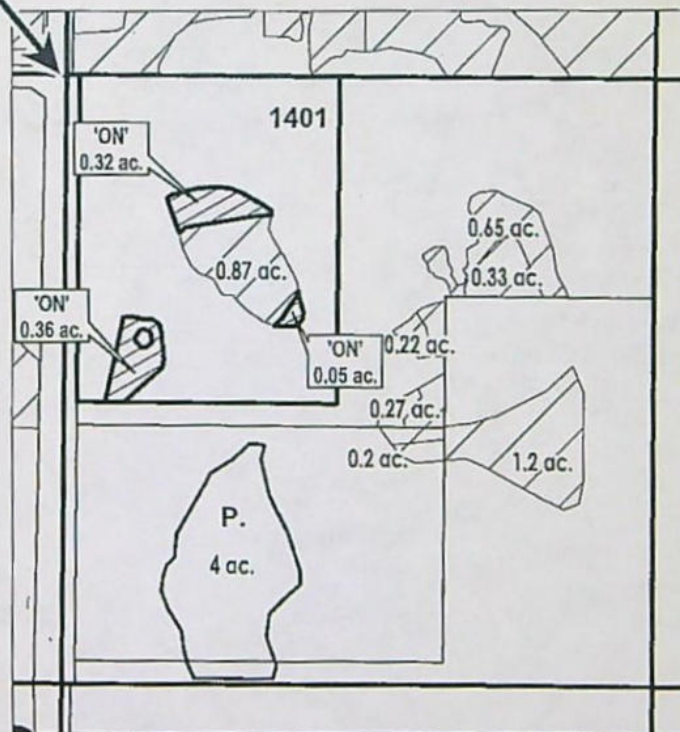
SCALE - 1" = 400'






NW 1/4 OF THE SE 1/4

OWRD #: T-14133

C 1/4 COR



-  POND
-  ON LANDS
-  EXISTING WATER RIGHTS

FINAL PROOF MAP

NAME: 2000 Owen Trust

TAXLOT #: 1401

0.73 ACRES



DATE: 9/5/2024



# FINAL PROOF SITE REPORT

## Claim of Beneficial Use

Property Owner (Applicant): Dynes, Luke  
Current Owner:  
Property Address: 62550 Dodds Rd Bend, OR

Petition #: P-2022-003  
OWRD#: T-14133  
Notice #: T-2022-014

POD	USE	HG	TWP	RNG	SEC	QQ	TAX LOT	ACRES
COC	IRR	H-20	17	14	27	NWSW	200	4.55

- ☐ Person interviewed (if any): \_\_\_\_\_
- ☐ Method of irrigation (pump, flood, etc): Pump
- ☐ Use (crops produced): Hay
- ☐ Method used to calculate area irrigated: Wheel-Line
- ☐ Is beneficial use achieved: Yes
- ☐ Dated photos of beneficial use: 6/27/23
- ☐ Are there any mapping changes: \_\_\_\_\_
- ☐ Submit map changes to mapping for updates to ARC. Date submitted: \_\_\_\_\_
- ☐ Update QQ/TL changes in WWIN: \_\_\_\_\_
- ☐ Enter use into WWIN: \_\_\_\_\_

### IF INCOMPLETE:

- ☐ Failure to Prove up \_\_\_\_\_ acres of transferred water right
- ☐ Extension Filed: \_\_\_\_\_

### NOTES:

1<sup>st</sup> Review:

2<sup>nd</sup> Review:

3<sup>rd</sup> Review (if not complete assess \$150 fee)

Final Inspection by: Barter Davies

Date: 6/27/23



DESCHUTES COUNTY  
SEC.27 T17S R14E

SCALE - 1" = 400'



NW 1/4 OF THE SW 1/4

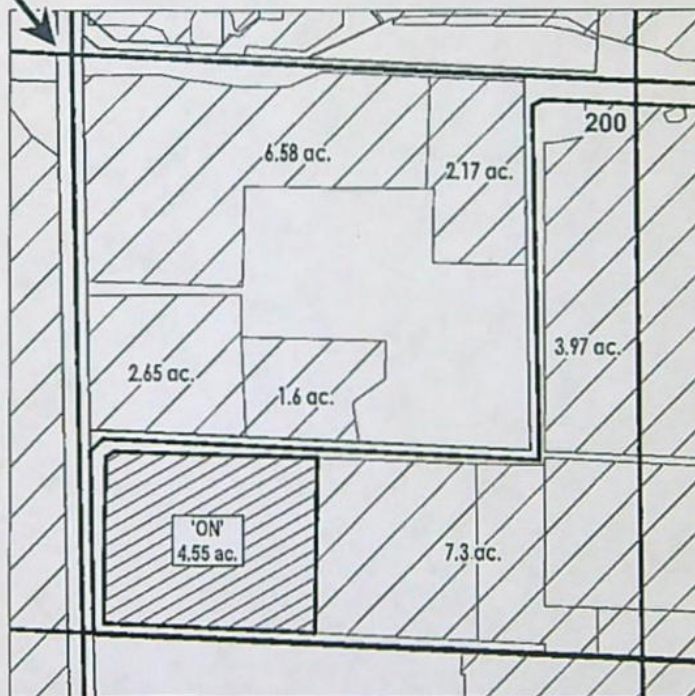
E-RECEIVED

9/5/2024

OWRD

OWRD #: T-14133

W 1/4 COR



ON LANDS



EXISTING WATER RIGHTS



FINAL PROOF MAP

NAME: Dynes, Luke A

TAXLOT #: 200

4.55 ACRES

DATE: 6/30/2023





# Oregon

Tina Kotek, Governor

Water Resources Department  
North Mall Office Building  
725 Summer St NE, Suite A  
Salem, OR 97301  
Phone 503 986-0900  
Fax 503 986-0904  
[www.oregon.gov/owrd](http://www.oregon.gov/owrd)

March 21, 2023

CENTRAL OREGON IRRIGATION DISTRICT  
1055 SW LAKE COURT  
REDMOND, OR 97756

REFERENCE: District Transfer T-14133

Enclosed is a copy of the final order approving your District Transfer.

The time allowed to complete the transfer is specified in the final order. You are required to submit a claim of beneficial use to this Department within one year of the date you complete the change(s) or within one year of the completion date authorized final order whichever comes first. If necessary, you may request more time by filing for transfer extension. All extensions are subject to approval.

To file a claim please include:

1. A CLAIM OF BENEFICIAL USE form
2. A CLAIM OF BENEFICIAL USE SITE REPORT
3. A Claim of Beneficial Use Map (this map does not need to be prepared by a Certified Water Rights Examiner (CWRE))

All forms needed to file a claim for a district transfer are available at  
<https://www.oregon.gov/OWRD/programs/WaterRights/Transfers/DistTransfer/Pages/Forms.aspx>

If you have any questions related to the approval of this transfer, you may contact your caseworker Ann Reece by telephone at (503) 979-3214 or by e-mail at [Ann.L.Reece@water.oregon.gov](mailto:Ann.L.Reece@water.oregon.gov).

Sincerely,

Nila Kamis  
Water Right Services Support  
Transfers and Conservation Section

cc: Jeremy T. Giffin, Watermaster Dist. # 11 (via email)

Enclosure



BEFORE THE WATER RESOURCES DEPARTMENT  
OF THE  
STATE OF OREGON

In the Matter of Transfer Application	)	FINAL ORDER APPROVING
T-14133, Deschutes and Crook Counties	)	A DISTRICT PERMANENT TRANSFER
	)	FOR PLACE OF USE AND VOLUNTARY
	)	CANCELLATION OF A PORTION OF A
	)	WATER RIGHT CERTIFICATE

**Authority**

Oregon Revised Statutes (ORS) 540.570 to 540.580 establish the process in which a district may submit a request to transfer a water right within district boundaries. Oregon Administrative Rule (OAR) Chapter 690, Division 385 implements the statutes and provides the Department's procedures and criteria for evaluating district transfer applications.

**Applicant**

CENTRAL OREGON IRRIGATION DISTRICT  
1055 SW LAKE CT.  
REDMOND, OR 97756

**Findings of Fact**

1. On December 19, 2022, Central Oregon Irrigation District (COID) filed a district transfer application to permanently change the places of use under Certificates 94956 and 76714. The Department assigned the application number T-14133.
2. Notice of the District Permanent Transfer Application was published on December 27, 2022, pursuant to ORS 540.580 and OAR 690-385-4400. No comments were filed in response to the notice.
3. The U.S. Bureau of Reclamation was notified of the transfer application on December 27, 2022, no comments were received within 90 days of the notification.
4. The portion of the first right to be transferred is as follows:  
Certificate: 94956 in the name of CENTRAL OREGON IRRIGATION DISTRICT (confirmed by decree of the Circuit Court of the State of Oregon for Deschutes County)  
Use: IRRIGATION of 10.02 acres  
Priority Dates: OCTOBER 31, 1900 and DECEMBER 2, 1907  
Seasons of Use: Season 1: April 1 through April 30 & October 1 through October 31

This final order is in a contested case and is subject to judicial review by the Court of Appeals under ORS 183.482. Any petition for judicial review must be filed within the 60-day time period specified by ORS 183.482(1). Pursuant to ORS 536.075(2) and OAR 137-003-0675, you may petition for judicial review or petition the Director for reconsideration of this order. A petition for reconsideration may be granted or denied by the Director, and if no action is taken within 60 days following the date the petition was filed, the petition shall be deemed denied.

Within 20 days after this final order is issued (i.e., mailing date), the district or any protestant may file with the commission exceptions to the final order. The commission shall issue an order granting or denying the exceptions within 30 days after receiving the exceptions. ORS 540.580(10).



Season 2: May 1 through May 14 & September 16 through September 30  
 Season 3: May 15 through September 15

**Maximum Quantity (Rate) that can be applied to an acre:**

Season 1: Limited to 1/80 cubic foot per second (cfs) per acre  
 Season 2: Limited to 1/60 cfs per acre  
 Season 3: Limited to 1/32.4 cfs per acre

**Maximum Duty that can be applied to an acre:**

Not to exceed 9.91 acre-feet (af) per acre per year.

The above listed rates and duty reflect allowance of a 45% transmission loss as determined by decree of the Circuit Court of Deschutes County, dated March 24, 1933. Those lands not served from the district main canal systems, but by direct pumping from the Deschutes River, are not allowed the 45% transmission loss.

Source: The DESCHUTES RIVER, tributary to the COLUMBIA RIVER

**Authorized Points of Diversion:**

POD	Twp	Rng	Mer	Sec	Q-Q	Measured Distances
1	18 S	11 E	WM	13	SW NE	CENTRAL OREGON CANAL: 1520 FEET SOUTH AND 1535 FEET WEST FROM THE NE CORNER OF SECTION 13
11	17 S	12 E	WM	29	SE NE	COID NORTH CANAL: 850 FEET NORTH AND 630 FEET WEST FROM THE E1/4 CORNER OF SECTION 29

**Authorized Place of Use:**

IRRIGATION									
Twp	Rng	Mer	Sec	Q-Q	Acres	Taxlot	Water User	Notice	POD
14 S	13 E	WM	9	SE NW	0.05	902	THE DORMAN-QUINN FAM TRUST	2022-023	11
14 S	13 E	WM	27	SW NE	1.22	301	ARNETT	2022-025	11
14 S	13 E	WM	27	NW SW	0.87	801	COID	2022-023	11
15 S	12 E	WM	25	NW NW	0.54	300	EVANS	2022-028	11
15 S	12 E	WM	25	NW NW	0.18	302	EVANS	2022-028	11
15 S	13 E	WM	3	NW SW	0.50	1400	COID	2022-026	11
17 S	12 E	WM	12	SW SE	0.10	305	LOGSDON	2022-022	1
17 S	12 E	WM	26	SW NW	3.75	300	VENTURE PROPERTIES INC	2022-014	1
17 S	12 E	WM	26	SW NW	0.80	200	VENTURE PROPERTIES INC	2022-014	1
17 S	12 E	WM	35	NW SE	1.00	1100	DOGIFISH INVESTMENTS LLC	2022-008	1
17 S	13 E	WM	19	SW SE	0.28	1702	JOHNSON	2022-024	1
17 S	13 E	WM	21	NW SE	0.73	1401	OWEN TRUST	2022-027	1
TOTAL					10.02				

5. Transfer Application T-14133 proposes to change the place of use to:

**Proposed Place of Use:**

IRRIGATION									
Twp	Rng	Mer	Sec	Q-Q	Acres	Taxlot	Water User	Notice	POD
14 S	13 E	WM	9	SE NW	0.92	902	THE DORMAN-QUINN FAM TRUST	2022-023	11
14 S	13 E	WM	27	NW NW	1.22	600	CGA INVESTMENTS LLC	2022-025	11



IRRIGATION									
Twp	Rng	Mer	Sec	Q-Q	Acres	Taxlot	Water User	Notice	POD
15 S	12 E	WM	25	NW NW	0.72	300	EVANS	2022-028	11
15 S	13 E	WM	6	SE NW	0.50	700	DAVIS	2022-026	11
15 S	14 E	WM	14	SE NE	1.00	102	WALKER LIVING TRUST	2022-008	1
17 S	12 E	WM	12	SW SE	0.10	305	LOGSDON	2022-022	1
17 S	13 E	WM	19	SW SE	0.28	1702	JOHNSON	2022-024	1
17 S	13 E	WM	21	NW SE	0.73	1401	2000 OWEN TRUST	2022-027	1
17 S	14 E	WM	27	NW SW	4.55	200	DYNES	2022-014	1
TOTAL					10.02				

6. The portion of the second right to be transferred is as follows:

**Certificate:** 76714 in the name of CENTRAL OREGON IRRIGATION DISTRICT (perfected under Permit S-23256)

**Use:** SUPPLEMENTAL IRRIGATION of 10.02 acres

**Priority Date:** FEBRUARY 28, 1913

**Limit/Duty:** Limited to 50,000 acre-feet of stored water only. The appropriation shall be limited to the duty of water as set out in the modified supplemental decree of the circuit court dated March 24, 1933 in the matter of the determination of the relative rights to the use of the waters of the Deschutes River and its tributaries; provided further that the amount of water allowed herein, together with the amount secured under any other right existing for the same lands shall not exceed the limitation allowed herein, and shall be further limited to the terms of an inter-district contract dated January 4, 1938.

**Source:** CRANE PRAIRIE RESERVOIR, constructed under Permit R-1687, a tributary of the DESCHUTES RIVER

**Authorized Point of Diversion:**

Twp	Rng	Mer	Sec	Q-Q	POD Name
21 S	8 E	WM	17	NE NE	CRANE PRAIRIE RESERVOIR DAM

**Authorized Place of Use:**

SUPPLEMENTAL IRRIGATION									
Twp	Rng	Mer	Sec	Q-Q	Acres	Taxlot	Water User	Notice	POD
14 S	13 E	WM	9	SE NW	0.05	902	THE DORMAN-QUINN FAM TRUST	2022-023	11
14 S	13 E	WM	27	SW NE	1.22	301	ARNETT	2022-025	11
14 S	13 E	WM	27	NW SW	0.87	801	COID	2022-023	11
15 S	12 E	WM	25	NW NW	0.54	300	EVANS	2022-028	11
15 S	12 E	WM	25	NW NW	0.18	302	EVANS	2022-028	11
15 S	13 E	WM	3	NW SW	0.50	305	COID	2022-026	11
17 S	12 E	WM	12	SW SE	0.10	305	LOGSDON	2022-022	1
17 S	12 E	WM	26	SW NW	3.75	300	VENTURE PROPERTIES INC	2022-014	1
17 S	12 E	WM	26	SW NW	0.80	200	VENTURE PROPERTIES INC	2022-014	1
17 S	12 E	WM	35	NW SE	1.00	1100	DOGIFISH INVESTMENTS LLC	2022-014	1
17 S	13 E	WM	19	SW SE	0.28	1702	JOHNSON	2022-024	1



SUPPLEMENTAL IRRIGATION									
Twp	Rng	Mer	Sec	Q-Q	Acres	Taxlot	Water User	Notice	POD
17 S	13 E	WM	21	NW SE	0.73	2000	OWEN TRUST	2022-027	1
TOTAL					10.02				

7. Transfer Application T-14133 proposes to change the place of use to:

**Proposed Place of Use:**

SUPPLEMENTAL IRRIGATION									
Twp	Rng	Mer	Sec	Q-Q	Acres	Taxlot	Water User	Notice	POD
14 S	13 E	WM	9	SE NW	0.92	902	THE DORMAN-QUINN FAM TRUST	2022-023	11
14 S	13 E	WM	27	NW NW	1.22	600	CGA INVESTMENTS LLC	2022-025	11
15 S	12 E	WM	25	NW NW	0.72	300	EVANS	2022-028	11
15 S	13 E	WM	6	SE NW	0.50	700	DAVIS	2022-026	11
15 S	14 E	WM	14	SE NE	1.00	102	WALKER LIVING TRUST	2022-008	1
17 S	12 E	WM	12	SW SE	0.10	305	LOGSDON	2022-022	1
17 S	13 E	WM	19	SW SE	0.28	1702	JOHNSON	2022-024	1
17 S	13 E	WM	21	NW SE	0.73	1401	2000 OWEN TRUST	2022-027	1
17 S	14 E	WM	27	NW SW	4.55	200	DYNES	2022-014	1
TOTAL					10.02				

8. The Department finds that the district permanent transfer application was submitted according to ORS 540.580 and OAR 690-385-4000, contains the information required under OARs 690-385-4200 and 690-385-2000, and includes maps meeting the requirements of OARs 690-385-4300 and 690-385-2200.
9. The Department finds that the proposed district permanent transfer meets all the criteria set forth in ORS 540.580 and OAR 690-385-4000.
10. The proposed change in places of use will not result in enlargement of the right as defined in OAR 690-385-0100(4).
11. The proposed change in places of use will not result in injury to other water rights as defined in OAR 690-385-0100(6).
12. Any other applicable requirements for district permanent water right transfers are met as required in OAR 690-385-4500.

**Partial Cancellation of Certificate 80689**

A portion of water right Certificate 80689 is appurtenant to certain authorized lands under Certificate 94956 which are involved in Transfer T-14133.

13. On February 16, 2023, the Department received an affidavit from Frederick F. Walker and Patricia T. Walker, trustees of the Frederick F. Walker and Patricia T. Walker Living Trust dated September 25, 2018, stating they are the owners of a portion of the lands appurtenant to the water right as evidenced by Certificate 80689. The affiants identified a "layered" water right on a portion of the "FROM" lands described in Finding of Fact #4, and do not intend to transfer this portion of the water right with the primary water right. An



affidavit was submitted requesting a partial cancellation of Certificate 80689 as described below:

**Certificate:** 80689 in the name of WAMPLER & WERTH FARMS (perfected under Permit G-8720)

**Use:** IRRIGATION of 5.0 acres

**Priority Date:** DECEMBER 28, 1978

**Rate:** 0.06 CUBIC FOOT PER SECOND

**Limit / Duty:** The amount of water used for irrigation, together with the amount secured under any other right existing for the same lands, is limited to a diversion of ONE-EIGHTIETH of one cubic foot per second, or its equivalent for each acre irrigated, and shall be further limited to a diversion of not to exceed 3.0 acre-feet per acre for each acre irrigated during the irrigation season of each year.

**Source:** FIVE WELLS, tributary to the COLUMBIA RIVER

**Authorized Locations of the Wells:**

Twp	Rng	Mer	Sec	Q-Q	Measured Distances
15 S	14 E	WM	11	SW SE	980 FEET NORTH AND 1950 FEET WEST FROM THE SE CORNER OF SECTION 11
15 S	14 E	WM	11	NE SW	2550 FEET NORTH AND 2550 FEET EAST FROM THE SW CORNER OF SECTION 11
15 S	14 E	WM	11	SW NE	2060 FEET SOUTH AND 2600 FEET WEST FROM THE NE CORNER OF SECTION 11
15 S	14 E	WM	11	SW SE	1090 FEET NORTH AND 1480 FEET WEST FROM THE SE CORNER OF SECTION 11
15 S	14 E	WM	11	NE SW	2370 FEET NORTH AND 2550 FEET EAST FROM THE SW CORNER OF SECTION 11

**Authorized Place of Use to be Cancelled:**

THE PORTION OF CERTIFICATE 80689 TO BE CANCELLED							
Twp	Rng	Mer	Sec	Q-Q	Acres	Tax Lot	Water User
15 S	14 E	WM	14	SE NE	5.0	102	WALKER

**Conclusions of Law**

The proposed change in places of use as proposed in Transfer Application T-14133 comply with and satisfy the requirements of ORS 540.580 and OAR 690-385-4500, and the abandoned portion of Certificate 80689 should be cancelled.


**Now, therefore, it is ORDERED:**

1. The proposed change in places of use to the water rights evidenced by Certificates 94956 and 76714 are approved.
2. The places of use from which the water rights are transferred off by Transfer T-14133 shall no longer be irrigated and are cancelled from Certificates 94956 and 76714.



3. The right to the use of the water at the place of use NOT modified by this order is restricted to beneficial and is subject to all other conditions and limitations contained in Certificates 94956 and 76714, and any related decree.
4. The portion of the water right as evidenced by Certificates 80689 as requested to be canceled is canceled. A new certificate will be issued describing the portions of the right not modified by this Final Order.
5. The district shall maintain and operate the existing measurement device and shall make such improvements as may be required by the Department.
6. Full beneficial use of the water shall be made, consistent with the terms of this order, on or before **October 1, 2024**. A Claim of Beneficial Use shall be submitted by COID to the Department within one year after the deadline for completion of the changes and full beneficial use of the water.
7. Water right Certificates 94956 and 76714 are modified. After satisfactory proof of completion has been determined by the Department, superseding water right certificates will be issued when the Department determines it is necessary for record keeping.

Dated in Salem, Oregon on MAR 21 2023.



Lisa J. Jaramillo, Transfer and Conservation Section Manager, for  
Douglas E. Woodcock, Acting Director  
Oregon Water Resources Department

Mailing Date: MAR 22 2023



STATE OF OREGON

COUNTY OF CROOK

CERTIFICATE OF WATER RIGHT

THIS CERTIFICATE ISSUED TO

WAMPLER & WERTH FARMS  
2490 SOUTH WILLIAMS ROAD  
POWELL BUTTE OR 97753

confirms the right to use the waters of five WELLS in the Crooked River Basin for IRRIGATION of 494.9 acres, being 423.8 acres of primary irrigation and 71.1 acres of supplemental irrigation.

This right was perfected under Permit G-8720. The date of priority is December 11, 1978, for primary irrigation of 372.9 acres and supplemental irrigation of 0.2 acres, and December 28, 1978, for primary irrigation of 50.9 acres and supplemental irrigation of 70.9 acres. The amount of water to which this right is entitled is limited to an amount actually beneficially used, and shall not exceed 6.19 cubic feet per second or its equivalent in case of rotation, measured at the wells.

The wells are located as follows:

Twp	Rng	Mer	Sec	Q-Q	Measured Distances
15 S	14 E	WM	11	SW SE	980 FEET NORTH AND 1950 FEET WEST FROM THE SE CORNER OF SECTION 11
15 S	14 E	WM	11	NE SW	2550 FEET NORTH AND 2550 FEET EAST FROM THE SW CORNER OF SECTION 11
15 S	14 E	WM	11	SW NE	2060 FEET SOUTH AND 2600 FEET WEST FROM THE NE CORNER OF SECTION 11
15 S	14 E	WM	11	SW SE	1090 FEET NORTH AND 1480 FEET WEST FROM THE SE CORNER OF SECTION 11
15 S	14 E	WM	11	NE SW	2370 FEET NORTH AND 2550 FEET EAST FROM THE SW CORNER OF SECTION 11

The amount of water used for irrigation, together with the amount secured under any other right existing for the same lands, is limited to a diversion of ONE-EIGHTIETH of one cubic foot per second, or its equivalent for each acre irrigated, and shall be further limited to a diversion of not to exceed 3 acre-feet per acre for each acre irrigated during the irrigation season of each year. The use shall conform to such reasonable rotation system as may be ordered by the proper state officer.



A description of the place of use to which this right is appurtenant is as follows:

IRRIGATION						
Priority Date	Twp	Rng	Mer	Sec	Q-Q	Acres
December 11, 1978	15 S	14 E	WM	11	NE NE	8.4
December 11, 1978	15 S	14 E	WM	11	NW NE	36.8
December 11, 1978	15 S	14 E	WM	11	SW NE	39.4
December 28, 1978	15 S	14 E	WM	11	SE NE	0.6
December 11, 1978	15 S	14 E	WM	11	SE NE	20.1
December 11, 1978	15 S	14 E	WM	11	NE SW	34.8
December 11, 1978	15 S	14 E	WM	11	NW SW	38.0
December 11, 1978	15 S	14 E	WM	11	SW SW	40.0
December 11, 1978	15 S	14 E	WM	11	SE SW	34.0
December 11, 1978	15 S	14 E	WM	11	NE SE	10.0
December 28, 1978	15 S	14 E	WM	11	NE SE	3.2
December 11, 1978	15 S	14 E	WM	11	NW SE	33.1
December 11, 1978	15 S	14 E	WM	11	SW SE	17.0
December 11, 1978	15 S	14 E	WM	11	SE SE	0.9
December 28, 1978	15 S	14 E	WM	12	NW SW	33.6
December 28, 1978	15 S	14 E	WM	14	NE NE	3.6
December 11, 1978	15 S	14 E	WM	14	NW NE	34.4
December 11, 1978	15 S	14 E	WM	14	SW NE	26.0
December 28, 1978	15 S	14 E	WM	14	SE NE	9.9
TOTAL						423.8

SUPPLEMENTAL IRRIGATION						
Priority Date	Twp	Rng	Mer	Sec	Q-Q	Acres
December 11, 1978	15 S	14 E	WM	11	SE SE	0.2
December 28, 1978	15 S	14 E	WM	14	SE NE	3.3
December 28, 1978	15 S	14 E	WM	14	NE SE	38.4
December 28, 1978	15 S	14 E	WM	14	NW SE	29.2
TOTAL						71.1

The works constructed shall be in accordance with the General Standards for the Construction and Maintenance of Water Wells in Oregon, and shall include air lines and pressure gauges or access ports for measurement adequate to determine water level elevation in the well at all times. Subsequent maintenance of wells shall also be in accordance with the General Standards for the Construction and Maintenance of Water Wells in Oregon.

The user shall maintain measuring devices suitable to the Water Resources Department, and shall keep a complete record of the amount of groundwater withdrawn.




The use of water allowed herein may be made only at a time when sufficient water is available to satisfy all prior rights, including rights for maintaining instream flows. This use may be regulated if analysis of data available discloses that the appropriation will measurably reduce the surface water flows necessary to maintain the free-flowing character of a scenic waterway in quantities necessary for recreation, fish and wildlife in effect as of the priority date of this right or as those quantities maybe subsequently reduced.

This certificate describes that portion of the water right described by Certificate 80689, State Record of Water Right Certificates, NOT modified by the provisions of an order of the Water Resources Director entered MAR 21 2023, approving Transfer Application T-14123, and to correct a scrivener's error in the measured distances for one of the wells. This certificate supersedes Certificate 80689.

The issuance of this superseding certificate does not confirm the status of the water right in regard to the provisions of ORS 540.610 pertaining to forfeiture or abandonment.

The right to the use of the water for the above purpose is restricted to beneficial use on the lands or place of use described.

Signed at Salem, Oregon on MAR 21 2023.



Lisa J. Jaramillo, Transfer and Conservation Section Manager, for  
Douglas E. Woodcock, Acting Director  
Oregon Water Resources Department

Mailing Date: MAR 22 2023



1/31/2023- Frederick F. Walker and Patricia T. Walker, Trustees of the Frederick F.

and Patricia T. Walker Living Trust dated September 25, 2018

Map for Part Cancellation of Certificate 80689 with Priority Date December 28, 1978.

Cancel 5.0 acre T15S R14E S14, NENE, Primary Irrigation

### Township 15 South Range 14 East, NE 1/4 Section 14



**CERTIFICATE 80689**

T-14133 Part Cancellation Map

(P) = primary irrigation

(S) = supplemental irrigation

**NENE QQ**

**5.0 CN (P)**

**9.9 RR (P)**

**12/28/1978**





STATE OF OREGON

COUNTY OF CROOK

CERTIFICATE OF WATER RIGHT

THIS CERTIFICATE ISSUED TO

Wampler & Werth Farms  
2490 South Williams Road  
Powell Butte OR 97753

confirms the right to use the waters of five WELLS in the Crooked River Basin for IRRIGATION of ~~499.9~~ acres, being ~~428.8~~ acres of primary irrigation and 71.1 acres of supplemental irrigation.

~~494.9~~ ~~423.8~~

This right was perfected under Permit G-8720. The date of priority is December 11, 1978 for primary irrigation of 372.9 acres and supplemental irrigation of 0.2 acres, and December 28, 1978 for primary irrigation of ~~55.9~~ acres and supplemental irrigation of 70.9 acres. The amount of water to which this right is entitled is limited to an amount actually beneficially used, and shall not exceed ~~6.25~~ cubic feet per second or its equivalent in case of rotation, measured at the wells.

~~6.19~~

~~50.9~~

The wells are located as follows:

Township	Range	Section	Q-Q	Coordinates
15S	14E	11	SW SE	980 feet N & 1950 feet W of SE corner, Sec 11
15S	14E	11	NE SW	2550 feet N & 2550 feet E of SW corner, Sec 11
15S	14E	11	SW NE	2060 feet S & 2600 feet W of NE corner, Sec 11
15S	14E	11	SW SE	1090 feet N & 1480 feet E of SE corner, Sec 11
15S	14E	11	NE SW	2370 feet N & 2550 feet E of SW corner, Sec 11

The amount of water used for irrigation, together with the amount secured under any other right existing for the same lands, is limited to a diversion of ONE-EIGHTIETH of one cubic foot per second, or its equivalent for each acre irrigated, and shall be further limited to a diversion of not to exceed 3 acre-feet per acre for each acre irrigated during the irrigation season of each year. The use shall conform to such reasonable rotation system as may be ordered by the proper state officer.



A description of the place of use to which this right is appurtenant is as follows:

Priority Date – December 11, 1978

	Primary	Supplemental
NE NE	8.4	
NW NE	36.8	
SW NE	39.4	
SE NE	20.1	
NE SW	34.8	
NW SW	38.0	
SW SW	40.0	
SE SW	34.0	
NE SE	10.0	
NW SE	33.1	
SW SE	17.0	
SE SE	0.9	0.2

SECTION 11

NW NE	34.4
SW NE	26.0

SECTION 14

TOWNSHIP 15 SOUTH, RANGE 14 EAST, W.M.

Priority Date – December 28, 1978

	Primary	Supplemental
SE NE	0.6	
NE SE	3.2	

SECTION 11

NW SW	33.6
-------	------

SECTION 12

NE NE	3.6	
SE NE	14.9	CN 5.0 RR 9.9 3.3
NE SE		38.4
NW SE		29.2

SECTION 14

TOWNSHIP 15 SOUTH, RANGE 14 EAST, W.M.

The right to the use of the water for the above purpose is restricted to beneficial use on the lands or place of use described.



The works constructed shall be in accordance with the General Standards for the Construction and Maintenance of Water Wells in Oregon, and shall include air lines and pressure gauges or access ports for measurement adequate to determine water level elevation in the well at all times. Subsequent maintenance of wells shall also be in accordance with the General Standards for the Construction and Maintenance of Water Wells in Oregon.

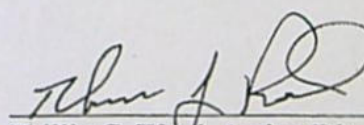
The user shall maintain measuring devices suitable to the Water Resources Department, and shall keep a complete record of the amount of groundwater withdrawn.

The use of water allowed herein may be made only at a time when sufficient water is available to satisfy all prior rights, including rights for maintaining instream flows. This use may be regulated if analysis of data available discloses that the appropriation will measurably reduce the surface water flows necessary to maintain the free-flowing character of a scenic waterway in quantities necessary for recreation, fish and wildlife in effect as of the priority date of this right or as those quantities may be subsequently reduced.

This certificate describes that portion of the water right confirmed by Certificate 79681, State Record of Water Right Certificates, NOT modified by the provisions of six orders of the Water Resources Director entered JUL 26 2004, approving Transfer Applications 9293, 9333, 9341, 9342, 9344, and 9404.

The issuance of this superseding certificate does not confirm the status of the water right in regard to the provisions of ORS 540.610 pertaining to forfeiture or abandonment.

WITNESS the signature of the Water Resources Director, affixed July 26, 2004.

  
for Phillip C. Ward, Acting Director

Recorded in State Record of Water Right Certificates numbered 80689.





## Affidavit of Voluntary Cancellation or Diminution of a Water Right Certificate

**VOLUNTARY CANCELLATION** is how the legal holder(s) of a water right certificate may cancel an abandoned water right or an abandoned portion of a water right. Abandonment means water use has or will have ceased under the cancellation. A cancellation can apply to an entire certificate or to a specific place of use and acreage. The rate of water must be proportionately cancelled to match the portion of the right being cancelled. If a certificate is partially cancelled, a remaining water right certificate will be issued describing the uncanceled portion.

[see also Oregon Revised Statute (ORS) 540.621 and Administrative Rule (OAR) 690-017-0100.]

**VOLUNTARY DIMINUTION** is how the legal holder(s) of a water right certificate may diminish an entire water right or a portion of it from a primary purpose to a supplemental purpose. The overall authorized rate of water on the certificate will remain the same, but the proportions between primary use and supplemental use will change. In the diminution process, the originating water right will be cancelled, and a new water right will be issued describing the diminution. [see also Oregon Administrative Rule (OAR) 690-330-0040.]

Describe in your own words what you want to accomplish with this affidavit: I want to utilize district irrigation water rights, and would like to cancel 5.0 acres of groundwater rights so they will not be layered.

### Certificate of Water Right Information:

Certificate Number: 80689

Issued for use within the State of Oregon, County of Crook.

Issued in the name of: Wampler-Werth Farms.

Date of priority: 12/11/1978 and 12/28/1978

Rate or Volume on entire certificate: 6.25 (cubic foot per second *or* gallons per minute *or* acre-feet).

Source(s) of water on certificate: 5 wells in Crook River Basin.

Use(s) of water listed on certificate: Primary and Supplemental Irrigation (purposes),

If for irrigation (IR), total number of acres on certificate for primary IR 428.8, supplemental IR 71.1.



Affidavit for the VOLUNTARY CANCELLATION or DIMINUTION of a Water Right Certificate

Statements of Oath:

I/We (or authorized agent), Frederick F. Walker and Patricia T. Walker, Trustees, or their successors in interest, of the Frederick F. and Patricia T. Walker Living Trust dated September 25, 2018,

residing at 3694 SW Williams RD., Powell Butte, OR 97753,

with a mailing address of (if different) PO Box 36, Powell Butte, OR 97753,

and a telephone number of 559-287-4707, being first duly sworn depose and say:

1. I/We are the legal owners of property appurtenant to all ☐ or ☒ a portion (check one box) of the water right described above. My/Our property is described on a recorded property deed in my/our/an entity name(s). The property is located within the following legal description [must include at a minimum, township(s), range(s), section number(s), quarter- quarter(s) and tax lot number(s)]. Examples:

- Township 3 South, Range 5 East, Section 12, NW¼, NW¼ SW¼ & SW¼ SW¼; Section 13 NWNW, SWNW, all within Tax Lot 700.
- T16S, R18E, Sec18, SWSE & SESE, TL 1700
- T6N, R35E, Sec 27, S¼, TL 1100

Enter legal description here: T15S R14E S14, TL00102.

2. I/We are requesting a [check one box - the affidavit will be returned if more than one box is checked]:

☐ voluntary cancellation of and have abandoned any and all interest in the ENTIRE water right Certificate # \_\_\_\_.

☒ voluntary cancellation of and have abandoned any and all interest a PORTION of water right Certificate # 80689.

☐ voluntary diminution of the ENTIRE water right Certificate # \_\_\_\_.

☐ voluntary diminution of a PORTION of water right Certificate # \_\_\_\_.

3. The appurtenant water right ☒ is or ☐ is not (check one box) located within the boundaries of an irrigation, drainage, water improvement, or water control district, or federal reclamation project (district). If the right is located within a district or reclamation project, name it here: Central Oregon Irrigation District.

- a. The water right, or portion thereof, being ☐ cancelled or ☐ diminished (check one box) is in the name of or served by a district. The signature of district manager on the line below documents the concurrence of the district to the changes to the water right specified in this affidavit, for the portion of the water right in the name of or served by the district.

\_\_\_\_\_



## Affidavit for the VOLUNTARY CANCELLATION or DIMINUTION of a Water Right Certificate

Signature of district manager      Printed Name

Date

## 4. Complete this item (#4) only if this is a CANCELLATION for a PORTION of the water right.

I/We have abandoned any and all interest in and wish to cancel the following portion(s) of the water right certificate number listed in Item #2, above:

☒ A place of use, or use.

- For the use of (specify irrigation, domestic, etc.) Irrigation
- IF FOR IRRIGATION OR NURSERY USE: Total number of acres to be cancelled 5.0
- In the amount of 0.06 with priority date 12/28/1978 cubic foot per second
- From the water source (s) 5 Wells
- At the following location(s) (attach a larger table if needed):

ABANDONED PORTION TO BE CANCELLED										
Township	N or S	Range	E or W	Mer	Section #	DLC #	G-LOT #	Quarter-Quarter	Acres	Tax Lot #
<u>15</u>	<u>S</u>	<u>14</u>	<u>E</u>	WM	<u>14</u>			<u>SENE</u>	<u>5.0</u>	<u>00102</u>
				WM						
				WM						

- Locations of the place of use or acres being cancelled are clearly identified on a copy of the certificate map of record (decree map, final proof map, or claim of beneficial use map); or, if there is no certificate map of record, then an alternate map is being submitted with information sufficient to determine the lands on which the right is to be cancelled)
- Locations of the place of use or acres **NOT** being cancelled are clearly identified on a copy of the certificate map of record; or if there is no certificate map of record, then an alternate map is being submitted with information sufficient to determine the lands on which the right is NOT to be cancelled.

## AND/OR (less common)

- ☐ One or more of the authorized points of diversion (surface water) or points of appropriation (groundwater) authorized under the certificate.
- For the use of (specify irrigation, domestic, etc.) \_\_\_\_\_
  - From the water source (s) \_\_\_\_\_
  - Located within the \_\_\_\_\_ $\frac{1}{4}$ , Section \_\_\_\_\_, Township \_\_\_\_\_ (N ☐ or S ☐)  
Range \_\_\_\_\_ (E ☐ or W ☐, W.M.
  - Location Description (if given on the certificate) \_\_\_\_\_



Affidavit for the VOLUNTARY CANCELLATION *or* DIMINUTION of a Water Right Certificate

5. Complete this section (Item #5a-c) for a DIMINUTION of ALL or a PORTION of the water right.
- I/We have found a more dependable source of primary water, and therefore request the water right certificate ☐ in its entirety, *or* ☐ as described in Item #6, below, (check one box) be diminished from a right for primary use to a right for supplemental use.
  - I/We agree that if this change is approved, it is permanent and the right to the use of water from \_\_\_\_\_ (source) cannot be changed back to the primary use unless otherwise provided by law.
  - I/We also agree that so long as there is sufficient water available from the new primary source, I am/we are not entitled to use any water from \_\_\_\_\_ (source of water) for primary use on these lands.

6. Complete this item (#6) for a DIMINUTION of a PORTION of the water right.

I/We, being the legal owners of the property described below are requesting a partial diminution of the water right certificate (identified in Item #2 above in the amount of \_\_\_\_\_ (cfs) from \_\_\_\_\_ (sources) for irrigation (if applicable) of \_\_\_\_\_ acres at the following location(s) as listed on the certificate (*attach a larger table if needed*):

PORTION TO BE DIMINISHED FROM PRIMARY TO SUPPLEMENTAL IRRIGATION										
Township	N or S	Range	E or W	Mer	Section #	DLC #	G-LOT #	Quarter-Quarter	Acres	Tax Lot #
_____	_____	_____	_____	WM	_____	_____	_____	_____	_____	_____
_____	_____	_____	_____	WM	_____	_____	_____	_____	_____	_____
_____	_____	_____	_____	WM	_____	_____	_____	_____	_____	_____
_____	_____	_____	_____	WM	_____	_____	_____	_____	_____	_____



Affidavit for the VOLUNTARY CANCELLATION or DIMINUTION of a Water Right Certificate

Signatures and Notary:

Frederick F. Walker

Signature of legal owner as listed on deed, or authorized agent

Printed Name:

Frederick F. Walker, Trustee, or successors in interest, of the Frederick F. and Patricia T.  
Walker Living Trust dated September 25, 2018

Date 2/16/23

Patricia T. Walker

Signature of legal co-owner as listed on deed (if applicable)

Printed Name:

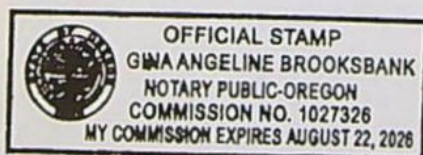
Patricia T. Walker, Trustee, or successors in interest, of the Frederick F. and Patricia T.  
Walker Living Trust dated September 25, 2018

2-16-23

Date 2

February

Subscribed and Sworn to Before Me this 02 day of February, 2023.



Gina B

Signature of Notary Public for Oregon

My Commission Expires 08/22/2028



Affidavit for the VOLUNTARY CANCELLATION or DIMINUTION of a Water Right Certificate

**REQUIRED ATTACHMENTS (LEGIBLE COPIES):**

- 1) A recorded property deed which lists landowner(s) and includes a legal description of lands affected by this affidavit of cancellation or diminution.
- 2) An adjudication map, water right final proof map, or a tax lot map that clearly shows:
  - a. Location and acreages within each township, range and quarter-quarter of the lands described on the water right being cancelled or diminished, and
  - b. the remaining locations and acreages within each township, range and quarter-quarter of the lands described on entire water right NOT being cancelled or diminished, if any.
- See below 3) A list of names and addresses of other property owners with lands appurtenant to portions of the water right certificate not legally owned by the person(s) signing the affidavit.
- n/A 4) If acting as an authorized agent, include a copy of the Power of Attorney or other documents granting authority to act on behalf of legal owner(s) as listed on the deed.

**MISSING ATTACHMENTS WILL RESULT IN THE AFFIDAVIT BEING RETURNED, AND NO ACTION TAKEN ON THE AFFIDAVIT.**

#3 - ANN Reece agreed to provide 10-15 landowners.





THIS SPACE RESERVED FOR RECORDER'S USE

After recording return to:

Frederick F. & Patricia T. Walker Living Trust

PO Box 57

Powell Butte, OR 97753

Until a change is requested all tax statements shall be sent to the following address:

Frederick F. & Patricia T. Walker Living Trust

PO Box 57

Powell Butte, OR 97753

File No. 459628AM

Crook County Official Records

2021-310589

DEED-D

07/19/2021 03:19:02 PM

Pgs=2

\$10.00 \$2.00 \$11.00 \$10.00 \$61.00  
\$5.00

\$99.00

I, Cheryl Seely, County Clerk for Crook County, Oregon, certify that the instrument identified herein was recorded in the Clerk records.

Cheryl Seely - County Clerk



### STATUTORY WARRANTY DEED

Matt L. McCaw and Shannon J. McCaw, as Tenants by the Entirety ,

Grantor(s), hereby convey and warrant to

Frederick F. Walker and Patricia T. Walker, Trustees, or their successors in interest, of the Frederick F. and Patricia T. Walker Living Trust dated September 25, 2018, and any amendments thereto,

Grantee(s), the following described real property in the County of Crook and State of Oregon free of encumbrances except as specifically set forth herein:

Parcel 1 of Partition Plat No. 1994-18, recorded September 9, 1994, as Instrument No: 117101, Records of Crook County, Oregon.

FOR INFORMATION PURPOSES ONLY, THE MAP/TAX ACCT #(S) ARE REFERENCED HERE:

1514140000102 14268

The consideration paid for the transfer is \$1,449,000.00, PURSUANT TO AN IRC 1031 TAX DEFERRED EXCHANGE ON BEHALF OF GRANTOR/GRANTEE.

The above-described property is free of encumbrances except all those items of record, if any, as of the date of this deed and those shown below, if any:

2021-2022 Real Property Taxes, a lien not yet due and payable

Return To:





Page 2 Statutory Warranty Deed  
Escrow No. 459628AM

BEFORE SIGNING OR ACCEPTING THIS INSTRUMENT, THE PERSON TRANSFERRING FEE TITLE SHOULD INQUIRE ABOUT THE PERSON'S RIGHTS, IF ANY, UNDER ORS 195.300, 195.301 AND 195.305 TO 195.336 AND SECTIONS 5 TO 11, CHAPTER 424, OREGON LAWS 2007, SECTIONS 2 TO 9 AND 17, CHAPTER 855, OREGON LAWS 2009, AND SECTIONS 2 TO 7, CHAPTER 8, OREGON LAWS 2010. THIS INSTRUMENT DOES NOT ALLOW USE OF THE PROPERTY DESCRIBED IN THIS INSTRUMENT IN VIOLATION OF APPLICABLE LAND USE LAWS AND REGULATIONS. BEFORE SIGNING OR ACCEPTING THIS INSTRUMENT, THE PERSON ACQUIRING FEE TITLE TO THE PROPERTY SHOULD CHECK WITH THE APPROPRIATE CITY OR COUNTY PLANNING DEPARTMENT TO VERIFY THAT THE UNIT OF LAND BEING TRANSFERRED IS A LAWFULLY ESTABLISHED LOT OR PARCEL, AS DEFINED IN ORS 92.010 OR 215.010, TO VERIFY THE APPROVED USES OF THE LOT OR PARCEL, TO DETERMINE ANY LIMITS ON LAWSUITS AGAINST FARMING OR FOREST PRACTICES, AS DEFINED IN ORS 30.930, AND TO INQUIRE ABOUT THE RIGHTS OF NEIGHBORING PROPERTY OWNERS, IF ANY, UNDER ORS 195.300, 195.301 AND 195.305 TO 195.336 AND SECTIONS 5 TO 11, CHAPTER 424, OREGON LAWS 2007, SECTIONS 2 TO 9 AND 17, CHAPTER 855, OREGON LAWS 2009, AND SECTIONS 2 TO 7, CHAPTER 8, OREGON LAWS 2010.

Dated this 19 day of July, 2021.

Matt L. McCaw  
Matt L. McCaw

Shannon J. McCaw  
Shannon J. McCaw

State of Oregon } ss  
County of Clark }

On this 19 day of July, 2021, before me,

Sharon Reason a Notary Public in and for said state, personally appeared Matt L. McCaw and Shannon J. McCaw, known or identified to me to be the person(s) whose name(s) is/are subscribed to the within Instrument and acknowledged to me that he/she/they executed same.

IN WITNESS WHEREOF, I have hereunto set my hand and affixed my official seal the day and year in this certificate first above written.

Sharon Reason  
Notary Public for the State of Oregon  
Residing at: Heppner  
Commission Expires: 6-12-2022





2/15/2023- Frederick F. Walker and Patricia T. Walker, Trustees, or their successors in interest, of the Frederick F. and Patricia T. Walker Living Trust dated September 25, 2018

Map for Part Cancellation of Certificate 80689 with Priority Date December 28, 1978.

Cancel 5.0 acre T15S R14E S14, NENE, Primary Irrigation

### Township 15 South Range 14 East, NE 1/4 Section 14



**CERTIFICATE 80689**  
T-14133 Part Cancellation Map

(P) = primary irrigation  
(S) = supplemental irrigation

**NENE QQ**  
5.0 CN (P)  
9.9 RR (P)  
12/28/1978







**Oregon**  
Kate Brown, Governor

**Water Resources Department**  
725 Summer St NE, Suite A  
Salem, OR 97301  
(503) 986-0900  
Fax (503) 986-0904

December 21, 2022

CENTRAL OREGON IRRIGATION DISTRICT  
1055 SW LAKE COURT  
REDMOND, OR 97756

Reference: District Permanent Transfer T-14133

On December 19, 2022, we received your district transfer application requesting PLACE OF USE changes. The application was accompanied by \$1970.00. Your receipt number 139784 is enclosed.

By copy of this letter, we are asking the Watermaster for their report regarding the potential for injury to existing water rights which may be caused by the change.

This application will be published on the Department's weekly notice dated December 27, 2022, viewable at [http://apps.wrd.state.or.us/apps/misc/wrd\\_notice\\_view/?notice\\_id=21](http://apps.wrd.state.or.us/apps/misc/wrd_notice_view/?notice_id=21). A copy of the application can be assessed through this public notice link. Pursuant to Oregon administrative rules, the Department is requesting public comments on the recently filed district transfer application listed above. Comments may be submitted by any interested persons within 30 days of the weekly notice publication date. Comments must be received by the Department on or before January 26, 2023. For details on how to file comments please refer to the Department's weekly notice. Details for filing protests, if applicable, are also noted on the weekly notice.

If you have any questions, please call the Transfer Section, (503) 979-9931.

cc: Watermaster # 11, Jeremy T. Giffin (*via email*)  
Bureau of Reclamation  
File

Enclosure



# WATER RIGHT TRANSFER COVER SHEET

Transfer: T- 14133

Transfer Specialist:

Transfer Type: District Permanent Transfer

<b>Applicant:</b> CENTRAL OREGON IRRIGATION DISTRICT 1055 SW LAKE COURT REDMOND, OR 97756 Email: _____ Phone: _____		<b>Agent:</b> <input type="checkbox"/> N/A UNAVAILABLE Email: _____ Phone: _____	
<b>Irrigation District:</b> <input type="checkbox"/> N/A Email: _____		<b>CWRE:</b> <input type="checkbox"/> N/A Email: _____	
<b>Affected Local Gov'ts:</b> <input type="checkbox"/> N/A Gail McGarry Email: _____		<b>Affected Tribal Gov't:</b> <input type="checkbox"/> N/A UNAVAILABLE Email: _____	
<b>Current Landowner if other than Applicant:</b> <input type="checkbox"/> N/A Email: _____		<b>Receiving Landowner:</b> <input type="checkbox"/> N/A Email: _____	

## Water Rights Affected

File Marked	App. File # or Decree Name	Permit	Certificate	RR/CR Needed	RR/CR Nos.
<input type="checkbox"/>				<input type="checkbox"/> Yes <input type="checkbox"/> No	
<input type="checkbox"/>				<input type="checkbox"/> Yes <input type="checkbox"/> No	
<input type="checkbox"/>				<input type="checkbox"/> Yes <input type="checkbox"/> No	

## Key Dates & Initial Actions:

Rec'd: December 19, 2022	Proposed Action(s): PLACE OF USE	
Fees Pd: 1970.00	WM District: 11	ODFW District:
Initial Public Notice: December 27, 2022	WM Review sent:	ODFW Review sent:
Acknowledgement Letter Sent <input checked="" type="checkbox"/>		GW Review sent: <input type="checkbox"/> N/A
County sent cc: of Ack Letter <input type="checkbox"/>	BOR notified (date): <input type="checkbox"/> N/A	
Newspaper quote requested:	Request for news \$ sent:	News \$ received:
Request to publish sent:	Affidavit of publication received:	Last day of publication:

Document	Drafted	Peer Review	Changes Made	Coordinator	Changes Made	Signature Bin	Signature Date
DPD	Date: _____ Initials: _____	Date: _____ Initials: _____	Date: _____ Initials: _____	Date: _____ Initials: _____	Date: _____ Initials: _____	CW Sent: _____	N/A
PD	Date: _____ Initials: _____	Date: _____ Initials: _____	Date: _____ Initials: _____	Date: _____ Initials: _____	Date: _____ Initials: _____	Date: _____	Date: _____
FO	Date: _____ Initials: _____	Date: _____ Initials: _____	Date: _____ Initials: _____	Date: _____ Initials: _____	Date: _____ Initials: _____	Date: _____	Date: _____

Special Issues: \_\_\_\_\_

Special Order Volume: Vol. \_\_\_\_\_ Pages \_\_\_\_\_



Oregon Water Resources Department

Date  
11/21/2022  
Type  
Bill  
Reference  
P-2022-003 PERMOriginal Amt.  
1,970.00Balance Due  
1,970.00

Check Amount

11/22/2022

Discount

Payment  
1,970.00  
1,970.00

31100

First Interstate Bank

**RECEIVED**  
**DEC 19 2022**  
**OWRD**  
**SALEM, OREGON**

1,970.00

STATE OF OREGON  
 WATER RESOURCES DEPARTMENT

725 Summer St. N.E. Ste. A

SALEM, OR 97301-4172

(503) 986-0900 / (503) 986-0904 (fax)

RECEIPT # 139784

INVOICE #

 RECEIVED FROM: Central Oregon Irrigation  
 BY: District

 APPLICATION  
 PERMIT  
 TRANSFER 1-14133

CASH: CHECK: # OTHER: (IDENTIFY)

31100

TOTAL REC'D \$1970.00

1083 TREASURY 4170 WRD MISC CASH ACCT

0407 COPIES \$

OTHER: (IDENTIFY) \$

0243 I/S Lease 0244 Muni Water Mgmt. Plan 0245 Cons. Water

4270 WRD OPERATING ACCT

## MISCELLANEOUS

0407 COPY &amp; TAPE FEES \$

0410 RESEARCH FEES \$

0408 MISC REVENUE: (IDENTIFY) \$

TC162 DEPOSIT LIAB. (IDENTIFY) \$

0240 EXTENSION OF TIME \$

## WATER RIGHTS:

0201 SURFACE WATER EXAM FEE 0202 RECORD FEE \$

0203 GROUND WATER \$ 0204 \$

0205 TRANSFER \$1970.00

## WELL CONSTRUCTION

0218 WELL DRILL CONSTRUCTOR EXAM FEE 0219 LICENSE FEE \$

LANDOWNER'S PERMIT 0220 \$

OTHER (IDENTIFY)

0536 TREASURY 0437 WELL CONST. START FEE

0211 WELL CONST START FEE \$ CARD#

0210 MONITORING WELLS \$ CARD#

OTHER (IDENTIFY)

0607 TREASURY 0467 HYDRO ACTIVITY LIC NUMBER

0233 POWER LICENSE FEE (FWWRD) \$

0231 HYDRO LICENSE FEE (FWWRD) \$

HYDRO APPLICATION \$

TREASURY OTHER / RDX

FUND TITLE

OBJ. CODE VENDOR #

DESCRIPTION \$

RECEIPT: 139784

DATED: 12-19-2022 BY: Minky Carlson





Oregon Water Resources Department  
725 Summer Street NE, Suite A  
Salem Oregon 97301-1266  
(503) 986-0900  
www.wrd.state.or.us

Application for  
District Permanent  
Water Right

**P-2022-003**

**Transfer**

Please type or print legibly in dark ink. If your application is incomplete or inaccurate, we will return it to you. If any requested information does not apply to your application, insert "N/A" to indicate "Not Applicable." As you complete this form, please refer to notes and guidance included on the application. A summary of review criteria and procedures that are generally applicable to the application is available at [www.wrd.state.or.us/OWRD/PUBS/forms/short#app\\_criteria\\_review](http://www.wrd.state.or.us/OWRD/PUBS/forms/short#app_criteria_review).

RECEIVED

DEC 19 2022

OWRD  
SALEM, OREGON

Change in Place of Use Only

**1A. APPLICANT INFORMATION**

IRRIGATION DISTRICT CENTRAL OREGON IRRIGATION DISTRICT		PHONE NO. 541-548-6047	ADDITIONAL CONTACT NO. Gina Brooksbank
ADDRESS 1055 SW LAKE COURT		COUNTY DESCHUTES	
CITY REDMOND	STATE OR	ZIP 97756	E-MAIL gbrooksbank@coid.org
BY PROVIDING AN E-MAIL ADDRESS, CONSENT IS GIVEN TO RECEIVE ALL CORRESPONDENCE FROM THE DEPARTMENT ELECTRONICALLY. COPIES OF THE FINAL ORDER DOCUMENTS WILL ALSO BE MAILED.			

**1B. AGENT INFORMATION**

AGENT/BUSINESS NAME		PHONE NO.	ADDITIONAL CONTACT NO.
ADDRESS		FAX NO.	
CITY	STATE	ZIP	E-MAIL
BY PROVIDING AN E-MAIL ADDRESS, CONSENT IS GIVEN TO RECEIVE ALL CORRESPONDENCE FROM THE DEPARTMENT ELECTRONICALLY. COPIES OF THE FINAL ORDER DOCUMENTS WILL ALSO BE MAILED.			

**2. PROPOSED CHANGE(S) TO WATER RIGHT(S)**

- List all water rights to be affected by this transfer. Indicate the certificate, permit, decree or other identifying number(s) in the table below: (Attach additional pages as necessary.)

	Certificate	Permit / Previous Transfer	Decree
1.	94956	-	PRIMARY
2.	76714	-	SUPPLEMENTAL
3.		-	
4.		-	
5.		-	
6.		-	



RECEIVED

DEC 19 2022

OWRD  
SALEM, OREGON

### 3. ATTACHMENTS

Check each of the following attachments included with this application. The application will be returned if all required attachments are not included.

<p><b>Supplemental Form A –</b>  <b>Description of Proposed Change(s) to a Water Right</b>  <input checked="" type="checkbox"/> A <u>separate</u> Supplemental Form A is enclosed for <u>each</u> water right to be affected by this transfer.  <b>Map</b>  <input checked="" type="checkbox"/> Permanent Transfer          A map meeting the requirements of OAR 690-385-3300 must be included but need not be prepared by a Certified Water Right Examiner (CWRE).</p>	<p><b>Fees:</b>  <input checked="" type="checkbox"/> Amount enclosed: \$1,970 mailed.          See the Department's Fee Schedule at <a href="http://www.wrd.state.or.us">www.wrd.state.or.us</a> or call (503) 986-0900.  <b>Land Use Compatibility Statement</b>  <input type="checkbox"/> The Land Use Information Form is <u>not</u> required if water is to be diverted, conveyed and/or used only on federal lands or if <u>ALL</u> of the following apply: a) a change in place of use only, b) a change that does not involve the placement or modification of structures, c) the use of water is for irrigation <u>only</u> and d) the use is located within an irrigation district or an exclusive farm use zone.</p>
--	--

### 4. SIGNATURES

The district certifies the following:

- (1) The water rights proposed for transfer are water rights subject to transfer and are not subject to forfeiture for nonuse under ORS 540.610;
- (2) Each user affected by the proposed transfer has provided written authorization for the transfer and such authorization is on file with the district;
- (3) For lands which are no longer irrigated or susceptible of irrigation that are included in this transfer under the authority of ORS 540.572 and OAR 690-385-5000, notices as required under ORS 540.572 and OAR 690-385-5100 have been given to the user and any security interest holder of record of intent to transfer the right and the user was provided an opportunity to resolve the matter in the manner described by ORS 540.572 and OAR 690-385-5400 and 690-385-5600.
- (4) On behalf of the district, I affirm to the best of my knowledge the information contained in this application is true and accurate.

*Craig Horrell*

District Manager signature

OR

Craig Horrell  
name (print)

Dec 1, 2022

date

Authorized District Representative signature

name (print)

date

**Before submitting your application to the Department, be sure you have:**

- Answered each question completely.
- Included all the required attachments.
- Included a check payable to the Oregon Water Resources Department for the appropriate amount.



DEC 19 2022

OWRD  
SALEM, OREGON

OREGON

WATER RESOURCES  
DEPARTMENT

## District Permanent Water Right Transfer Application

## Supplemental Form A

## DESCRIPTION OF PROPOSED CHANGE(S) TO A WATER RIGHT

List only one water right per page. A separate Supplemental Form A must be completed for each certificate, permit, decree, or other right involved in the proposed transfer.

Attach additional copies of Supplemental Form A as needed to describe other certificates, permits, decrees or other rights involved in this transfer.

## 1. CURRENT WATER RIGHT INFORMATION

Water Right Subject to Transfer (check and complete one of the following):

<input checked="" type="checkbox"/> Certificated Right	94956	
	Certificate Number	
<input type="checkbox"/> Adjudicated, Non-certificated Right	Name of Decree	Page Number
<input type="checkbox"/> Permit for which Proof has been Approved	-	
	Permit Number	Date Claim of Beneficial Use Submitted
<input type="checkbox"/> Transferred Right for which Proof has been Filed	-	
	Previous Transfer Number	Date Claim of Beneficial Use Submitted
<input type="checkbox"/> Permit for Supplemental Irrigation	-	
	Permit Number	

- Name on Permit, Certificate, or Decree: CENTRAL OREGON IRRIGATION DISTRICT
- Priority Date(s): OCTOBER 31, 1900 & DECEMBER 2, 1907

If there are **multiple Priority Dates** identified on the water right, any information provided in Supplemental Form A of this application must identify which priority date is associated with each of the authorized points of diversion or appropriation and places of use.

Source(s) of Water to be Affected by Transfer: DESCHUTES RIVER

Tributary to: COLUMBIA RIVER

- Are there **other water rights**, Permits or Ground Water Registrations associated with this land?  
☒ Yes    ☐ No

If "Yes", what are the Permit, Registration or Certificate Numbers? 76714



Any "layered" water use or a right that is supplemental to a primary right proposed for transfer **must be included in the transfer or be cancelled.**

RECEIVED

DEC 19 2022

OWRD  
SALEM, OREGON

14133



- Certificate Number or other identifying number: 94956

The following information must be provided only for those points of diversion or appropriation that are involved in the transfer.

If a point of diversion or appropriation is not numbered on the decree or water right certificate or permit, assign it a unique number in the following table (e.g. POD #1 or POA(well) #1). Use the number to refer to the point of diversion or appropriation serving the place of use described in Tables I and II. Note: Permanent district transfers do not allow for a change in point of diversion or appropriation to serve the proposed place of use.

Government lot and donation land claim numbers must be included in the table below **only** if the information is reflected on the existing water right.

**Location of Existing Authorized Point(s) of Diversion (POD) or Appropriation (POA):**

(i.e., the allowed point(s) of diversion or appropriation listed on the water right for the "FROM" or "OFF" lands)

AUTHORIZED POINT(S) of DIVERSION (POD) or APPROPRIATION (POA)							
POD# or POA#	TWP	RNG	SEC	QQ	DLC	GOV'T LOT	MEASURED DISTANCES
1	18 S	11 E	13	SW			CENTRAL OREGON CANAL: 1520' SOUTH AND 1535' WEST FROM THE NE CORNER OF SECTION 13
11	17 S	12 E	29	SE NE			NORTH CANAL: 850' NORTH AND 630' WEST FROM THE E 1/4 CORNER OF SECTION 29

14133

RECEIVED

DEC 19 2022

OWRD  
SALEM, OREGON



DEC 19 2022

OWRD  
SALEM, OREGON

OREGON



## District Permanent Water Right Transfer Application

### Supplemental Form A

#### DESCRIPTION OF PROPOSED CHANGE(S) TO A WATER RIGHT

List only one water right per page. A separate Supplemental Form A must be completed for each certificate, permit, decree, or other right involved in the proposed transfer.

Attach additional copies of Supplemental Form A as needed to describe other certificates, permits, decrees or other rights involved in this transfer.

#### 1. CURRENT WATER RIGHT INFORMATION

Water Right Subject to Transfer (check and complete one of the following):

<input checked="" type="checkbox"/> Certificated Right	76714	
	Certificate Number	
<input type="checkbox"/> Adjudicated, Non-certificated Right	Name of Decree	Page Number
<input type="checkbox"/> Permit for which Proof has been Approved	-	Date Claim of Beneficial Use Submitted
	Permit Number	
<input type="checkbox"/> Transferred Right for which Proof has been Filed	-	Date Claim of Beneficial Use Submitted
	Previous Transfer Number	
<input type="checkbox"/> Permit for Supplemental Irrigation	-	
	Permit Number	

- Name on Permit, Certificate, or Decree: CENTRAL OREGON IRRIGATION DISTRICT
- Priority Date(s): FEBRUARY 28, 1913

If there are **multiple Priority Dates** identified on the water right, any information provided in Supplemental Form A of this application must identify which priority date is associated with each of the authorized points of diversion or appropriation and places of use.

Source(s) of Water to be Affected by Transfer: CRANE PRAIRIE RESERVOIR

Tributary to: DESCHUTES RIVER

- Are there **other water rights**, Permits or Ground Water Registrations associated with this land?

☒ Yes    ☐ No

If "Yes", what are the Permit, Registration or Certificate Numbers? 94956

14133



Any "layered" water use or a right that is supplemental to a primary right proposed for transfer **must be included in the transfer or be cancelled.**

RECEIVED

DEC 19 2022

OWRD  
SALEM, OREGON

14133



The following information must be provided only for those points of diversion or appropriation that are involved in the transfer.

If a point of diversion or appropriation is not numbered on the decree or water right certificate or permit, assign it a unique number in the following table (e.g. POD #1 or POA(well) #1). Use the number to refer to the point of diversion or appropriation serving the place of use described in Tables I and II. Note: Permanent district transfers do not allow for a change in point of diversion or appropriation to serve the proposed place of use.

Government lot and donation land claim numbers must be included in the table below **only** if the information is reflected on the existing water right.

**Location of Existing Authorized Point(s) of Diversion (POD) or Appropriation (POA):**

(i.e., the allowed point(s) of diversion or appropriation listed on the water right for the "FROM" or "OFF" lands)

AUTHORIZED POINT(S) of DIVERSION (POD) or APPROPRIATION (POA)							
POD# or POA#	TWP	RNG	SEC	QQ	DLC	GOV'T LOT	MEASURED DISTANCES
	21 S	8 E	17	NE NE			CRANE PRAIRIE RESERVOIR DAM

14133

RECEIVED

DEC 19 2022

OWRD  
SALEM, OREGON



RECEIVED

DEC 19 2022

OWRD  
SALEM, OREGON

TABLE 1. - AUTHORIZED PLACE OF USE

Cert/Decr PRIMARY	Cert/Per SUPP	TRANSFER NBR	POD USE	TWP	RNG	SEC	QQ	LOT	ACRES	USER NAME
94956	76714	T-2022-023	#11 IRRIG	14	13	09	SEnw	00902	0.050	The Dorman-Quinn Family Trust
94956	76714	T-2022-023	#11 IRRIG	14	13	27	NWsw	00801	0.870	COID/Quitclaim
94956	76714	T-2022-025	#11 IRRIG	14	13	27	SWNE	00301	1.220	Arnett, Gary/Carolle
94956	76714	T-2022-028	#11 IRRIG	15	12	25	NWNw	00300	0.540	Evans, Robert/Sharon
94956	76714	T-2022-028	#11 IRRIG	15	12	25	NWNw	00302	0.180	Evans, Robert/Sharon
94956	76714	T-2022-026	#11 IRRIG	15	13	03	NWsw	01400	0.500	COID/Quitclaim
94956	76714	T-2022-022	#1 IRRIG	17	12	12	SWSE	00305	0.100	Logsdon, Gary
94956	76714	T-2022-014	#1 IRRIG	17	12	26	SWNW	00300	3.750	Venture Properties, Inc.
94956	76714	T-2022-014	#1 IRRIG	17	12	26	SWNW	00200	0.800	Venture Properties, Inc.
94956	76714	T-2022-008	#1 IRRIG	17	12	35	NWSE	01100	1.000	Dogfish Investments, LLC
94956	76714	T-2022-024	#1 IRRIG	17	13	19	SWSE	01702	0.280	Johnson, Brian/Kelly
94956	76714	T-2022-027	#1 IRRIG	17	13	21	NWSE	01401	0.730	2000 Owen Trust
Total									10.020	

14133



RECEIVED

DEC 19 2022

OWRD  
SALEM, OREGON

TABLE 2. - PROPOSED PLACE OF USE

Cert/Decr PRIMARY	Cert/Per SUPP	TRANSFER NBR	POD USE	TWP	RNG	SEC	QQ	LOT	ACRES	USER NAME
94956	76714	T-2022-023	#11 IRRIG	14	13	09	SENW	00902	0.870	The Dorman-Quinn Family Trust
94956	76714	T-2022-023	#11 IRRIG	14	13	09	SENW	00902	0.050	The Dorman-Quinn Family Trust
94956	76714	T-2022-025	#11 IRRIG	14	13	27	NWNW	00600	1.220	GCA Investments LLC
94956	76714	T-2022-028	#11 IRRIG	15	12	25	NWNW	00300	0.540	Evans, Robert/Sharon
94956	76714	T-2022-028	#11 IRRIG	15	12	25	NWNW	00300	0.180	Evans, Robert/Sharon
94956	76714	T-2022-026	#11 IRRIG	15	13	06	SENW	00700	0.500	Davis, Cliff L/Gayle A
94956	76714	T-2022-008	#1 IRRIG	15	14	14	SENE	00102	1.000	Walker Living Trust, Fred/Patricia
94956	76714	T-2022-022	#1 IRRIG	17	12	12	SWSE	00305	0.100	Logsdon, Gary
94956	76714	T-2022-024	#1 IRRIG	17	13	19	SWSE	01702	0.280	Johnson, Brian/Kelly
94956	76714	T-2022-027	#1 IRRIG	17	13	21	NWSE	01401	0.730	2000 Owen Trust
94956	76714	T-2022-014	#1 IRRIG	17	14	27	NWSW	00200	3.750	Dynes, Luke A
94956	76714	T-2022-014	#1 IRRIG	17	14	27	NWSW	00200	0.800	Dynes, Luke A
Total									10.020	

14133





CENTRAL OREGON  
**Irrigation**  
DISTRICT  
Since 1918

RECEIVED

DEC 19 2022

OWRD  
SALEM, OREGON

December 14, 2022

Ann Reece  
Oregon Water Resources Department  
725 Summer Street, NE Ste "A"  
Salem, OR 97301-1266

RE: District Transfer – **P-2022-003**

Dear Ann,

Please find enclosed our **District Petition Number P-2022-003**. Also enclosed is our check for **\$1,970.00** as payment of the transfer fee. Petition includes **10.020 acres** of irrigation transferred under **ORS 540.580**.

Please let me know if you have questions or need additional documentation.

Sincerely,

*Gina Brooksbank*

Gina Brooksbank  
Assistant Director of Water Rights

Encl.

14133



## DAVIS Arla L \* WRD

---

**From:** REECE Ann L \* WRD  
**Sent:** Tuesday, December 20, 2022 1:26 PM  
**To:** DAVIS Arla L \* WRD  
**Cc:** JARAMILLO Lisa J \* WRD  
**Subject:** RE: Pink Slips for District Transfers

Arla,

You are marvelous. Thank you for saving me a trip in. These are all good to go. I had already reviewed EPID because they also emailed it to me 😊. Ann

Best Regards,

**OREGON**



**WATER RESOURCES  
DEPARTMENT**

**Ann Reece**

District Transfer Program Advisor

Oregon Water Resources Department

725 Summer St NE Suite A | Salem OR 97301

Phone: (503) 979-3214

[ann.l.reece@water.oregon.gov](mailto:ann.l.reece@water.oregon.gov)

<https://www.oregon.gov/OWRD/programs/WaterRights/Transfers/DistTransfer>

**Integrity | Service | Technical Excellence | Teamwork | Forward-Looking**

\*\*\*\*Teleworking \*\*\* Mon, Tu, Wed, Thurs 7:00 to 4:45; Fri 7:00 to 11AM\*\*\*\*

Please Note: Under Oregon Law, messages to and from this e-mail address may be available to the public.

---

**From:** DAVIS Arla L \* WRD <Arla.L.DAVIS@water.oregon.gov>  
**Sent:** Tuesday, December 20, 2022 1:02 PM  
**To:** REECE Ann L \* WRD <Ann.L.REECE@water.oregon.gov>  
**Cc:** JARAMILLO Lisa J \* WRD <Lisa.J.JARAMILLO@water.oregon.gov>  
**Subject:** Pink Slips for District Transfers

Hi Ann!

We received 3 pink slips today for Permanent District Transfers. I have attached the pink slip and the application for your review. I can leave them in your inbox or if you give me the thumbs up I can send them for receipting with a T file. Just let me know!

**Arla L. Davis**

Water Rights Transfer Specialist

Transfer and Conservation Section

725 Summer St. NE, Suite A | Salem, OR 97301 | Phone: 503-979-3129



**OREGON  
WATER  
RESOURCES  
DEPARTMENT**

Integrity | Service | Technical Excellence | Teamwork | Forward-Looking



DESCHUTES COUNTY  
SEC.09 T14S R13E

SCALE - 1" = 400'



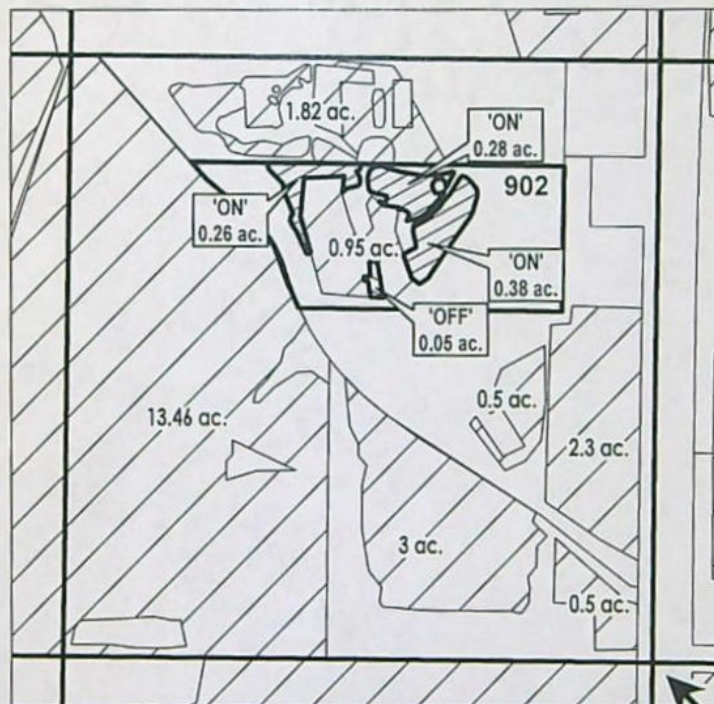
SE 1/4 OF THE NW 1/4

RECEIVED

DEC 19 2022

OWRD  
SALEM, OREGON

DISTRICT INTERNAL  
NOTICE #: T-2022-023



C 1/4 COR

	EXISTING WATER RIGHTS
	ON LANDS
	OFF LANDS

"OFF/ON"



APPLICATION FOR WATER RIGHTS TRANSFER

NAME: Terry P Dorman and Carolyn F Quinn, trustees,  
Dorman-Quinn Family Trust

TAXLOT #: 902

0.05 ACRES 'OFF'  
0.92 ACRES 'ON'

14133

Date: 10/3/2022



DESCHUTES COUNTY  
SEC.27 T14S R13E

SCALE - 1" = 400'



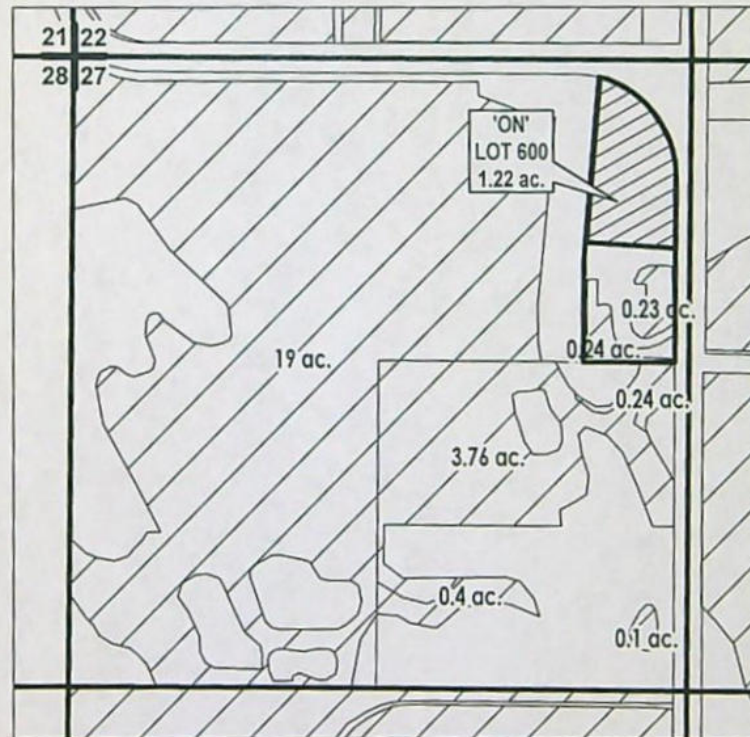
NW 1/4 OF THE NW 1/4

RECEIVED

DEC 19 2022

OWRD  
SALEM, OREGON

DISTRICT INTERNAL  
NOTICE #: T-2022-025



"ON"

EXISTING WATER RIGHTS  
ON LANDS



APPLICATION FOR WATER RIGHTS TRANSFER

NAME: GCA Investments

TAXLOT #: 600

1.22 ACRES 14133

Date: 10/14/2022







DESCHUTES COUNTY  
SEC.27 T14S R13E

SCALE - 1" = 400'



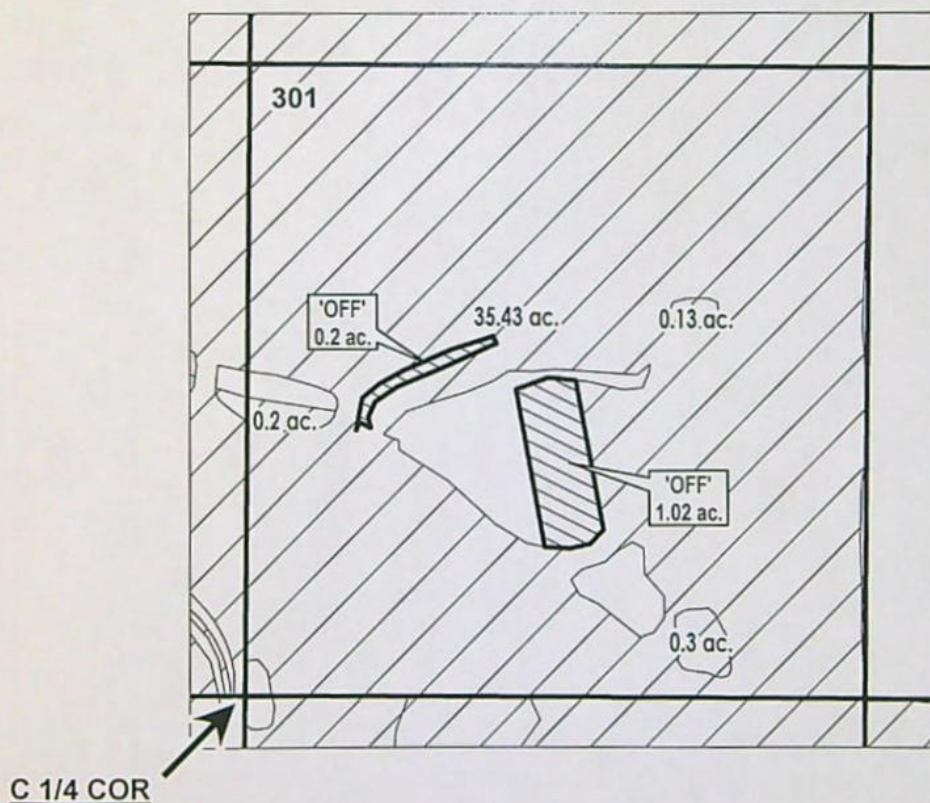
SW 1/4 OF THE NE 1/4

RECEIVED

DEC 19 2022

OWRD  
SALEM, OREGON

DISTRICT INTERNAL  
NOTICE #: T-2022-025



EXISTING WATER RIGHTS  
OFF LANDS

"OFF"



APPLICATION FOR WATER RIGHTS TRANSFER

NAME: Arnett, Gary/Carolle

TAXLOT #: 301

1.22 ACRES

14133

Date: 11/10/2022



# DESCHUTES COUNTY SEC.25 T15S R12E

SCALE - 1" = 400'



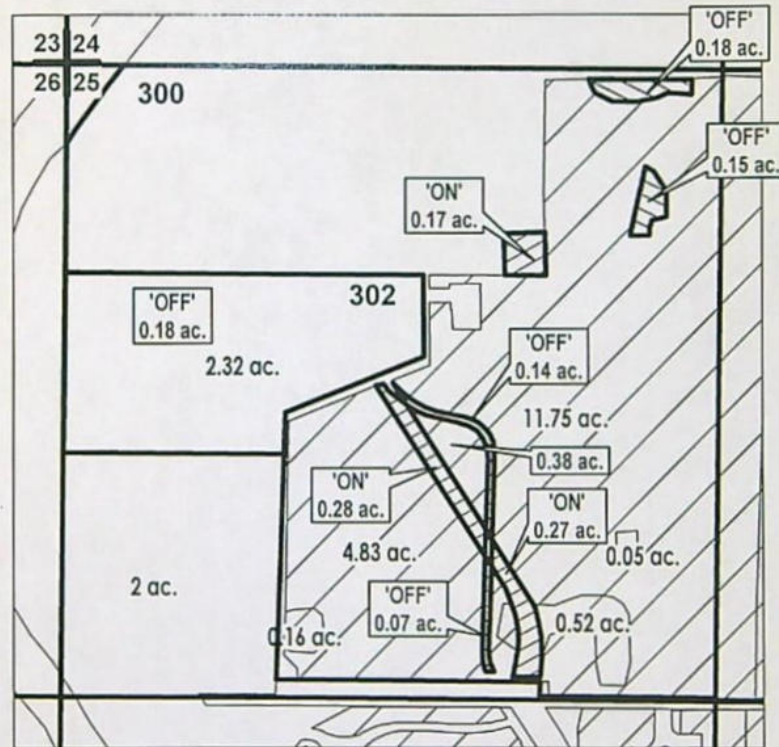
NW 1/4 OF THE NW 1/4

RECEIVED

DEC 19 2022

OWRD  
SALEM, OREGON

DISTRICT INTERNAL  
NOTICE #: T-2022-028



# ac.	'OFF' LAND PARCELS
# ac.	PARCELS W/ WATER RIGHTS
	EXISTING WATER RIGHTS
	OFF LANDS
	ON LANDS

"OFF/ON"

## APPLICATION FOR WATER RIGHTS TRANSFER

NAME: Evans, Robert & Sharon

TAXLOT #: 300, 302

0.72 ACRES

14133



Date: 12/6/2022



DESCHUTES COUNTY  
SEC.03 T15S R13E

SCALE - 1" = 400'



NW 1/4 OF THE SW 1/4

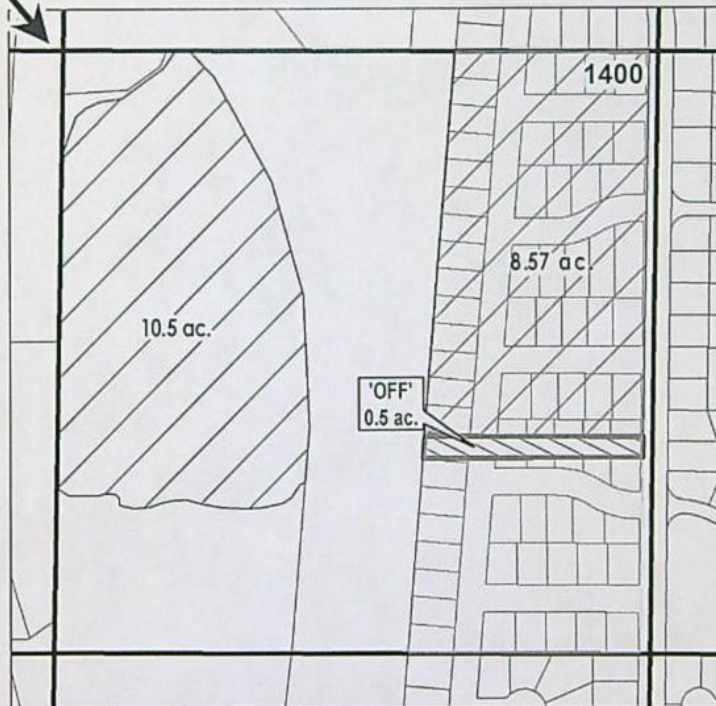
RECEIVED



DEC 19 2022

OWRD  
SALEM, OREGON

DISTRICT INTERNAL  
NOTICE #: T-2022-026

W 1/4 COR



	EXISTING WATER RIGHTS
	OFF LANDS

"OFF"



APPLICATION FOR WATER RIGHTS TRANSFER

NAME: COID/Quitclaim

TAXLOT #: 1400

0.5 ACRES

14133

Date: 12/2/2022



DESCHUTES COUNTY  
SEC.06 T15S R13E

SCALE - 1" = 400'



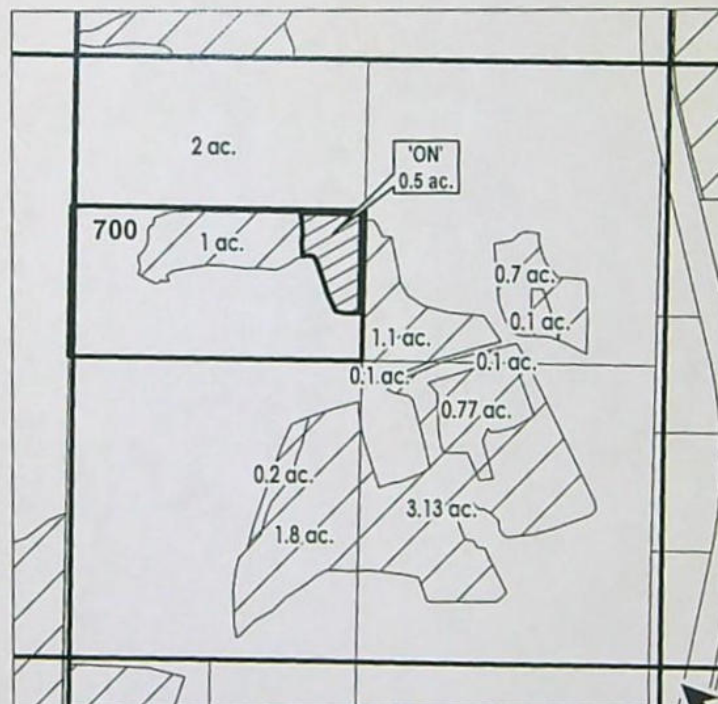
SE 1/4 OF THE NW 1/4

RECEIVED

DEC 19 2022

OWRD  
SALEM, OREGON

DISTRICT INTERNAL  
NOTICE #: T-2022-026



C 1/4 COR

# ac.	PARCELS W/ WATER RIGHTS
	EXISTING WATER RIGHTS
	ON LANDS

"ON"



APPLICATION FOR WATER RIGHTS TRANSFER

NAME: Davis, Cliff L/ Gayle A

TAXLOT #: 700

0.5 ACRES

14133

Date: 12/2/2022



CROOK COUNTY  
SEC.14 T15S R14E

SCALE - 1" = 400'



SE 1/4 OF THE NE 1/4

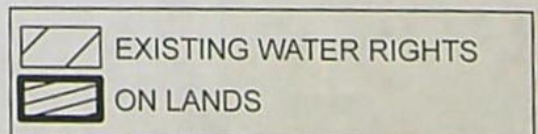
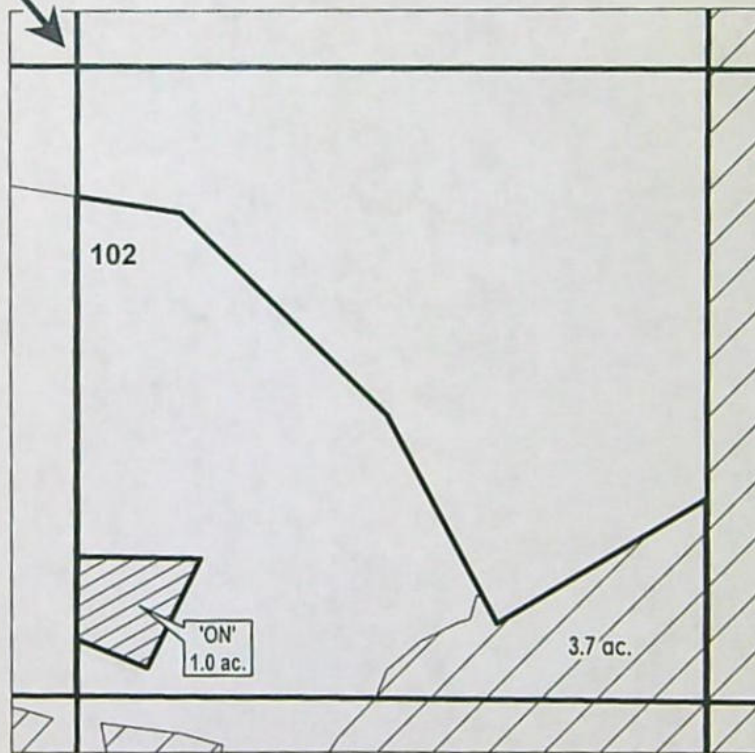
RECEIVED

DEC 19 2022

OWRD  
SALEM, OREGON

DISTRICT INTERNAL  
NOTICE #: T-2022-008

C 1/4 COR



"ON"



APPLICATION FOR WATER RIGHTS TRANSFER

NAME: Walker Living Trust (Frederick F and Patricia T)

TAXLOT #: 102

1.0 ACRES 14133

Date: 7/7/2022



DESCHUTES COUNTY  
SEC.12 T17S R12E

SCALE - 1" = 400'



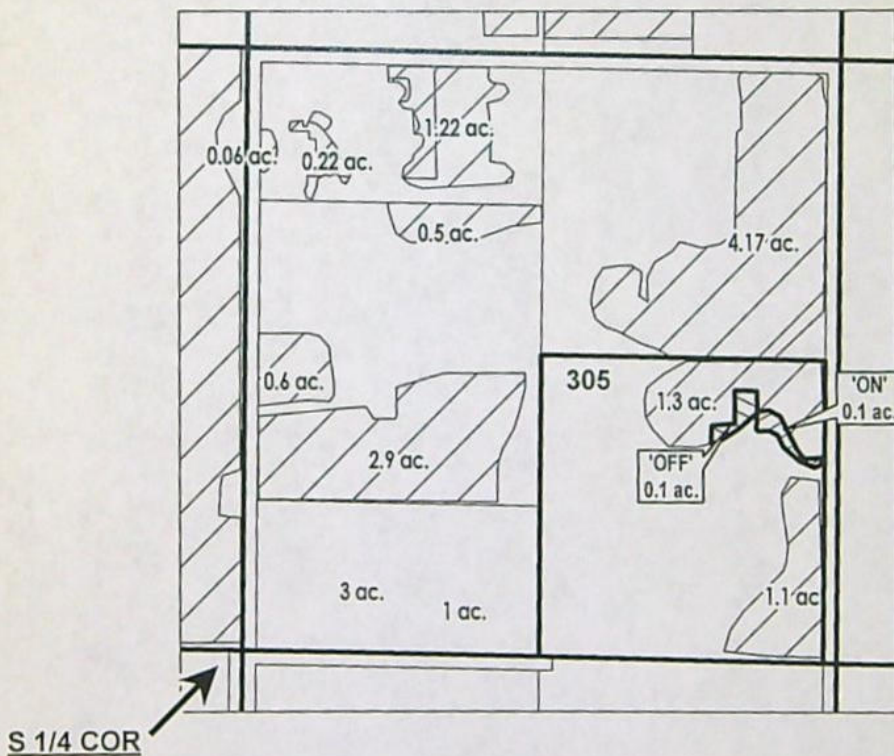
SW 1/4 OF THE SE 1/4

RECEIVED

DEC 19 2022

OWRD  
SALEM, OREGON

DISTRICT INTERNAL  
NOTICE #: T-2022-022



# ac.	PARCELS W/ WATER RIGHTS
	EXISTING WATER RIGHTS
	ON LANDS
	OFF LANDS

"OFF/ON"



APPLICATION FOR WATER RIGHTS TRANSFER

NAME: Wendie Hohman, acting Administrator  
of the estate of Gary Lee Logsdon, deceased

TAXLOT #: 305

0.1 ACRES

14133

Date: 9/9/2022



DESCHUTES COUNTY  
SEC.26 T17S R12E

SCALE - 1" = 400'



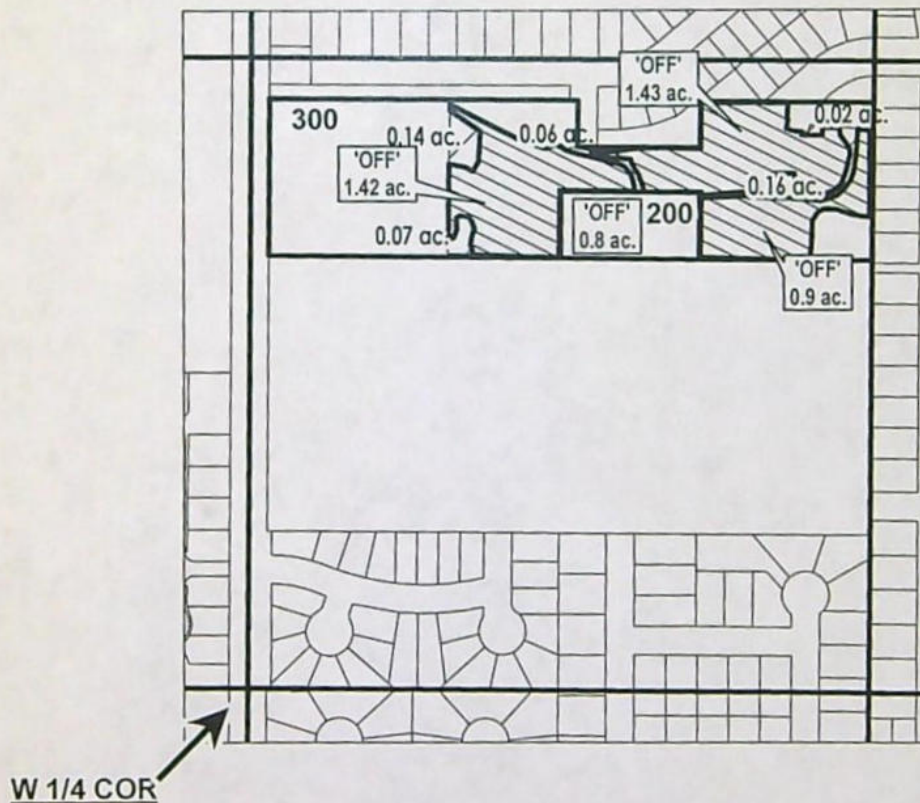
SW 1/4 OF THE NW 1/4

RECEIVED

DEC 19 2022

OWRD  
SALEM, OREGON

DISTRICT INTERNAL  
NOTICE #: T-2022-014



W 1/4 COR

	EXISTING WATER RIGHTS
	'OFF' LAND PARCELS
	OFF LANDS

"OFF"



APPLICATION FOR WATER RIGHTS TRANSFER

NAME: Venture Properties

14133

TAXLOT #: 200, 300

4.55 ACRES

Date: 7/20/2022



DESCHUTES COUNTY  
SEC.35 T17S R12E

SCALE - 1" = 400'



NW 1/4 OF THE SE 1/4

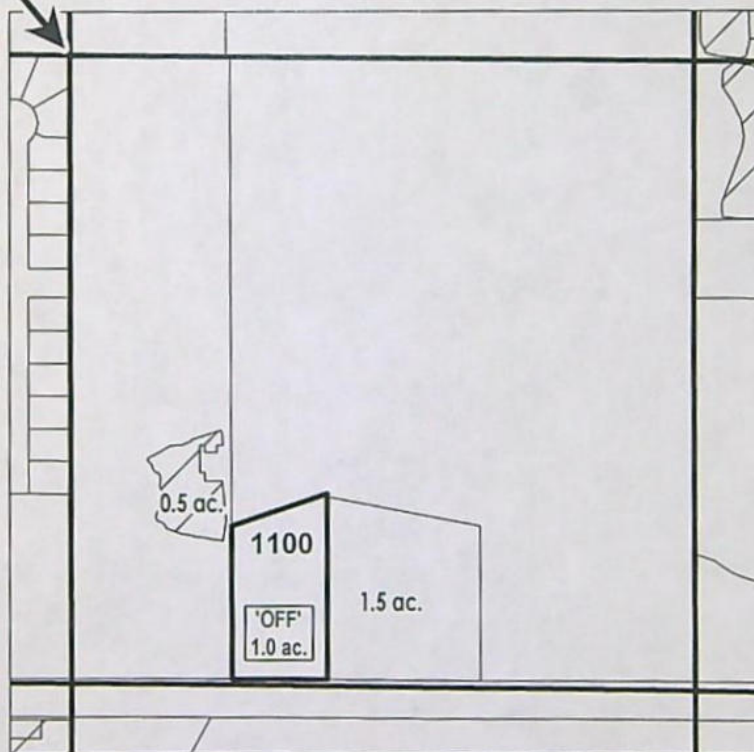
RECEIVED

DEC 19 2022

OWRD  
SALEM, OREGON

DISTRICT INTERNAL  
NOTICE #: T-2022-008

C 1/4 COR



	EXISTING WATER RIGHTS
# ac.	PARCELS W/ WATER RIGHTS
# ac.	'OFF' LAND PARCELS

"OFF"



APPLICATION FOR WATER RIGHTS TRANSFER

NAME: Dogfish Investments, LLC

TAXLOT #: 1100

1.0 ACRES

14133

Date: 7/7/2022



DESCHUTES COUNTY  
SEC.19 T17S R13E

SCALE - 1" = 400'



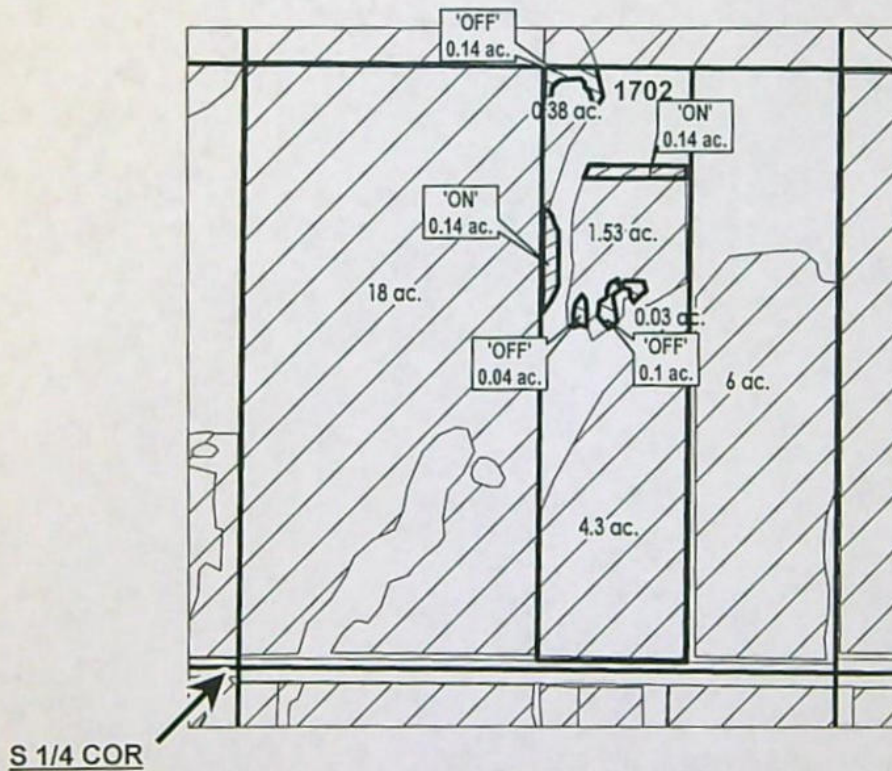
SW 1/4 OF THE SE 1/4

RECEIVED

DEC 19 2022

OWRD  
SALEM, OREGON

DISTRICT INTERNAL  
NOTICE #: T-2022-024



	EXISTING WATER RIGHTS
	ON LANDS
	OFF LANDS

"OFF/ON"



APPLICATION FOR WATER RIGHTS TRANSFER

NAME: Johnson, Brian/Kelly

14133

TAXLOT #: 1702

0.28 ACRES

Date: 10/4/2022



# DESCHUTES COUNTY SEC.21 T17S R13E

SCALE - 1" = 400'



NW 1/4 OF THE SE 1/4

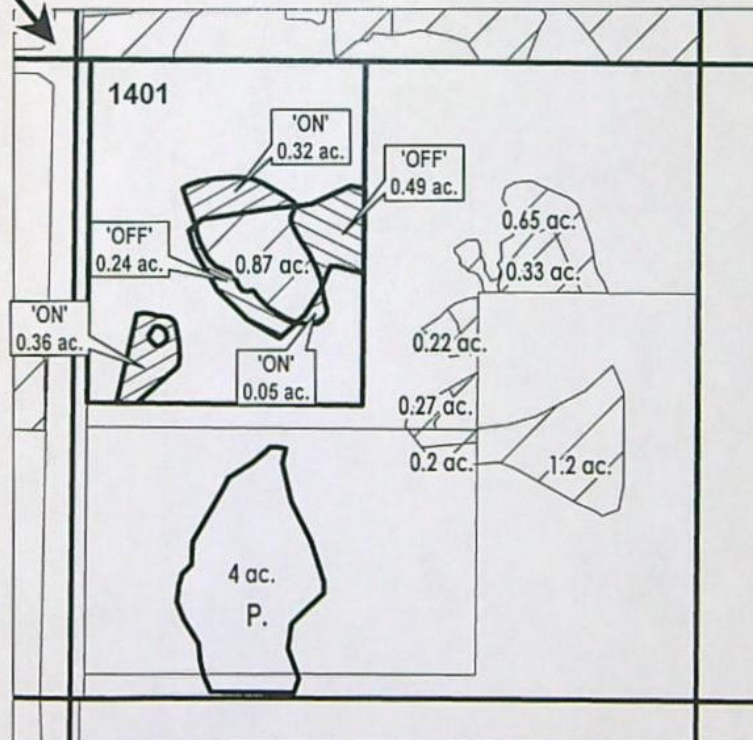
RECEIVED

DEC 19 2022

OWRD  
SALEM, OREGON

DISTRICT INTERNAL  
NOTICE #: T-2022-027

C 1/4 COR



- POND
- EXISTING WATER RIGHTS
- OFF LANDS
- ON LANDS

"OFF/ON"



## APPLICATION FOR WATER RIGHTS TRANSFER

NAME: Charles Dewey Owen III and Tina Akers Owen

TAXLOT #: 1401

0.73 ACRES 14133

Date: 12/5/2022



# DESCHUTES COUNTY SEC.27 T17S R14E

SCALE - 1" = 400'



NW 1/4 OF THE SW 1/4

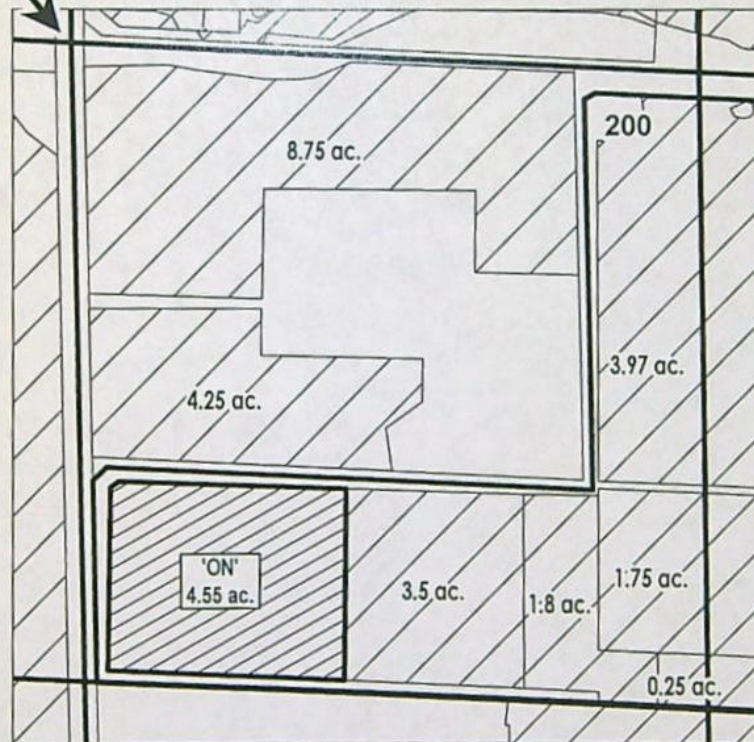
RECEIVED



DEC 19 2022

OWRD  
SALEM, OREGON

DISTRICT INTERNAL  
NOTICE #: T-2022-014

W 1/4 COR



 EXISTING WATER RIGHTS  
 ON LANDS

"ON"



## APPLICATION FOR WATER RIGHTS TRANSFER

NAME: Dynes, Luke

14133

TAXLOT #: 200

4.55 ACRES

Date: 7/20/2022