

District

T-14134

DESCRIPTION OF WATER RIGHT(S)

Name of Stream

Trib. of

Use

County

Quantity of water (CFS)

No. of Acres

Name of ditch

App#	Per #
------	-------

Cert # 949510 PR Date

App#	Per #
------	-------

Cert # 76714 PR Date

App#	Per #
------	-------

Cert #	PR Date
--------	---------

App#	Per #
------	-------

Cert #	PR Date
--------	---------

App#	Per #
------	-------

Cert #	PR Date
1	1/1/2010
2	1/1/2010
3	1/1/2010
4	1/1/2010
5	1/1/2010
6	1/1/2010
7	1/1/2010
8	1/1/2010
9	1/1/2010
10	1/1/2010
11	1/1/2010
12	1/1/2010
13	1/1/2010
14	1/1/2010
15	1/1/2010
16	1/1/2010
17	1/1/2010
18	1/1/2010
19	1/1/2010
20	1/1/2010
21	1/1/2010
22	1/1/2010
23	1/1/2010
24	1/1/2010
25	1/1/2010
26	1/1/2010
27	1/1/2010
28	1/1/2010
29	1/1/2010
30	1/1/2010
31	1/1/2010
32	1/1/2010
33	1/1/2010
34	1/1/2010
35	1/1/2010
36	1/1/2010
37	1/1/2010
38	1/1/2010
39	1/1/2010
40	1/1/2010
41	1/1/2010
42	1/1/2010
43	1/1/2010
44	1/1/2010
45	1/1/2010
46	1/1/2010
47	1/1/2010
48	1/1/2010
49	1/1/2010
50	1/1/2010
51	1/1/2010
52	1/1/2010
53	1/1/2010
54	1/1/2010
55	1/1/2010
56	1/1/2010
57	1/1/2010
58	1/1/2010
59	1/1/2010
60	1/1/2010
61	1/1/2010
62	1/1/2010
63	1/1/2010
64	1/1/2010
65	1/1/2010
66	1/1/2010
67	1/1/2010
68	1/1/2010
69	1/1/2010
70	1/1/2010
71	1/1/2010
72	1/1/2010
73	1/1/2010
74	1/1/2010
75	1/1/2010
76	1/1/2010
77	1/1/2010
78	1/1/2010
79	1/1/2010
80	1/1/2010
81	1/1/2010
82	1/1/2010
83	1/1/2010
84	1/1/2010
85	1/1/2010
86	1/1/2010
87	1/1/2010
88	1/1/2010
89	1/1/2010
90	1/1/2010
91	1/1/2010
92	1/1/2010
93	1/1/2010
94	1/1/2010
95	1/1/2010
96	1/1/2010
97	1/1/2010
98	1/1/2010
99	1/1/2010
100	1/1/2010

Change in POU

Date Filed 12/29/2022

Initial notice date 1/10/2023

DPD issued date

PD issued date

PD notice date

Date of FO 4/11/2023 Vol 128 Page 11-117
129 258-260

C-Date 10/1/2024

COBU due date 10/1/2025

COBU Received date 9/7/2023

Certificate issued

Assignments:

Irrigation District BOL

Agent

CWRE

CC's list

□ - Oversized map – Location



Oregon

Tina Kotek, Governor

Water Resources Department

North Mall Office Building

725 Summer St NE, Suite A

Salem, OR 97301

Phone 503 986-0900

Fax 503 986-0904

November 16, 2023

Central Oregon Irrigation District
1055 SW Lake Court
Redmond, OR 97756

Reference: Transfer Application T-14134

Enclosed is a copy of the Determination of Satisfactory Proof Final Order.

If you have any questions related to the completion of this Claim of Beneficial Use, you may contact Ann Reece, by telephone at (503) 979-3214 or by e-mail at Ann.L.Reece@water.oregon.gov.

Sincerely,

Elyse Richman
Water Rights Services Support
Transfers and Conservation Section

cc: Watermaster Dist. #11, Jeremy T. Giffin (via email)
U.S. Bureau of Reclamation

Enclosure

WATER RESOURCES DEPARTMENT
FOR THE
STATE OF OREGON

In the Matter of the Completion of a Change in Place of Use Under Transfer Application T-14134, Deschutes County)))	DETERMINATION OF SATISFACTORY PROOF OF COMPLETION FOR A PERMANENT DISTRICT TRANSFER
--	-------------	---

Authority

Oregon Administrative Rule (OAR) 690-385-7400 describes the documentation the district must file with the Department in order to provide proof of use.

OAR 690-385-7600 provides in pertinent part that satisfactory proof shall be (a) a determination by the Department that application of water to beneficial use under the terms of the transfer final order was completed to the extent authorized, or (b) a determination by the Department that the application of water to a beneficial use under the terms of the transfer final order was completed to an extent less than authorized.

Oregon Revised Statute (ORS) 540.530(2)(a) and OAR 690-385-7600 authorize the Department to issue or modify a certificate of water right upon satisfactory proof of completion of the change or changes authorized by a final order approving a permanent district transfer.

Applicant

CENTRAL OREGON IRRIGATION DISTRICT
1055 SW LAKE COURT
REDMOND, OR 97756

Findings of Fact

1. On April 11, 2023, the Department signed a final order, which was mailed on April 12, 2023, and recorded in Special Order Volume 128, Pages 111-117, approving Transfer Application T-14134 involving Certificates 94956 and 76714. The final order established October 1, 2024, as the date for completion of the authorized changes in place of use.
2. On September 7, 2023, the Department received a Claim of Beneficial Use (CBU) and associated maps from the applicant for Transfer Application T-14134 satisfying the requirements for providing proof of use under OAR 690-385-7400.

NOTICE OF RIGHT TO PETITION FOR RECONSIDERATION OR JUDICIAL REVIEW

This is a final order in other than contested case. This order is subject to judicial review under ORS 183.484. Any petition for judicial review must be filed within the 60-day time period specified by ORS 183.484(2). Pursuant to ORS 536.075 and OAR 137-004-0080 you may either petition for judicial review or petition the Director for reconsideration of this order. A petition for reconsideration may be granted or denied by the Director, and if no action is taken within 60 days following the date the petition was filed, the petition shall be deemed denied.

3. The Department reviewed the CBU and map(s) submitted by the applicant for Transfer Application T-14134.
4. The CBU did not contain a map of the point of diversion from the source. However, since the transfer involved the transfer of places of use only within an irrigation district and did not involve a change in the point of diversion, the existing maps on file with the Department are sufficient to identify the point of diversion from the source.
5. The proposed place of use for Certificates 94956 for primary irrigation and 76714 for supplemental irrigation as approved the final order for Transfer Application T-14134, and as recorded in Special Order Volume 128, Pages 111-117 is shown in Table 1, below:

Table 1:

PRIMARY AND SUPPLEMENTAL IRRIGATION								
Twp	Rng	Mer	Sec	Q-Q	Acres	Tax Lot	Water User	POD
15 S	12 E	WM	12	SE SE	0.19	401	LARKIN	11
15 S	12 E	WM	13	NE NE	0.39	401	LARKIN	11
15 S	12 E	WM	13	NE SE	4.70 ¹	1200	CRANE/MULLER	11
16 S	14 E	WM	16	SW NW	5.25	101	ENGLAND	1
18 S	13 E	WM	4	NE NE	0.32	300	OBRADOVICH/MIGLIORINI	1
TOTAL					10.85			

¹This parcel was slightly reconfigured within the same tax lot and quarter-quarter.

6. The reconfigured change in place of use as documented in the CBU and associated map is determined satisfactory because the reconfigured, completed use is under the same water Aright holder, withing the same taxlot, does not enlarge the right and affects the same number of irrigated acres.
7. Based on the review of evidence submitted by the applicant, the Department finds that the application of water to beneficial use under the terms of the transfer final order for T-14134 was completed to the extent authorized in the transfer as described in Table 1.


Conclusions of Law

1. The Applicant has submitted proof of use pursuant to OAR 690-385-7400.
2. Application of water to a beneficial use under the terms of the transfer final order has been made to the extent shown in Table 1, above.
3. The applicant has demonstrated proof of completion under T-14134 to the satisfaction of the Department.
4. The Department is authorized to issue or modify certificates of water rights involved in transfer T-14134 consistent with this determination of satisfactory proof of completion.

Now, therefore, it is ORDERED:

1. Water right Certificates 94956 and 76714 are modified as shown in Table 1, above. The Department will issue superseding certificates describing these rights when it determines it is necessary for record keeping.

Signed at Salem, Oregon on NOV 16 2023


Lisa J. Jaramillo, Transfer and Conservation Section Manager for
Douglas E. Woodcock, Acting Director
Oregon Water Resources Department

Mailing Date: NOV 17 2023



September 6, 2023

Ann Reece
Oregon Water Resources Department
725 Summer St NE Ste A
Salem, OR 97301-1266

RE: Final Proofs - Claim of Beneficial Use Transfer #T-14134

Dear Ann,

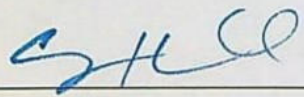
Central Oregon Irrigation District is submitting our claim of beneficial use for a permanent District transfer ("385").

Enclosed is a list of the authorized lands. Site reports are attached to each map and any specific details about the properties are contained in each site report.

Please Note: The below noted property has had the following change:

1. 151213 NESE 01200: slight polygon change on map

The District certifies that it has inspected the place of use and confirms the change in place of use has been completed consistent with the terms and conditions of the final order approving the transfer.



Craig Horrell
Managing Director, Central Oregon Irrigation District

Date: 9-7-23



Oregon Water Resources Department
725 Summer Street NE, Suite A
Salem, Oregon 97301-1266
(503) 986-0900
www.wrd.state.or.us

District Permanent Water Right Transfer Claim of Beneficial Use

1. APPLICANT INFORMATION

District: CENTRAL OREGON IRRIGATION DISTRICT

Contact Person: Gina Brooksbank

Phone: 541-548-6047

Mailing Address: 1055 SW LAKE COURT

City: REDMOND

State: OR

Zip: 97756

E-Mail address:

gbrooksbank@coid.org

Transfer Number: T-14134

2. WATER RIGHT(S)

Pursuant to OAR Chapter 690, Division 385, the district is submitting to the Water Resources Department this claim of beneficial use, with the appropriate fee, for the following water right(s):

NOTE: Fees do not apply if the priority date is prior to July 9, 1987.

PERMIT NUMBER	CERTIFICATE NUMBER	DECREE (name, volume, and page)	PRIMARY (P) OR SUPP (S)
-	94956		<input checked="" type="checkbox"/> P <input type="checkbox"/> S
-	76714		<input type="checkbox"/> P <input checked="" type="checkbox"/> S
-			<input type="checkbox"/> P <input type="checkbox"/> S
-			<input type="checkbox"/> P <input type="checkbox"/> S

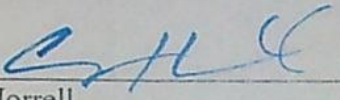
3. AUTHORIZED POINT(S) OF DIVERSION (POD) / APPROPRIATION (POA)

The authorized point(s) of diversion / appropriation for the water right modified by the transfer are as follows:

PERMIT NUMBER	DECREE or CERTIFICATE	POD / POA #	SOURCE	LOCATION - MEASURED DISTANCES
-	94956	1	DESCH	SW ¼ NE ¼ SEC. 13, T. 18 S., R. 11 E., W.M.; 1520' S. & 1535' W. FROM THE NE CORNER OF SEC. 13
-	94956	11	DESCH	SE ¼ NE ¼ SEC. 29, T. 17 S., R. 12 E., W.M.; 850' N. AND 630' W. FROM THE E ¼ CORNER OF SEC. 29
-	76714		C.P.	NE ¼ NE ¼ SECTION 17, T 21 S, R 8 E, W.M.

6. SIGNATURES

The district certifies that it has inspected the place of use listed in Table I, and confirms the change in place of use has been completed consistent with the terms and conditions of the final order approving the transfer.



Craig Horrell
Managing Director, Central Oregon Irrigation District

9-7-23

Date

See Table Below

TABLE 2. - PROPOSED PLACE OF USE

WATER RIGHT Cert/Decree	PRIORITY DATE	USE (IR/IS)	POD #	LEGAL DESCRIPTION							TAX LOT	ACRES	USER NAME	
				TWP	RNG	SEC	QQ	DLC	GOV'T LOT					
94956/76714	10/31/1900	IR/IS	1	16	14	16	SWNW			00101	5.25	England, Jim/Jill	ORS 540.572	
		IR/IS	1	18	13	04	NENE			00300	0.32	Obradovich, Nicholas/Migliorini, Robyn	ORS 540.572	
Total:											5.57			

WATER RIGHT Cert/Decree	PRIORITY DATE	USE (IR/IS)	POD #	LEGAL DESCRIPTION						TAX LOT	ACRES	USER NAME	
				TWP	RNG	SEC	QQ	DLC	GOV'T LOT				
94956/76714	10/31/1900	IR/IS	11	15	12	13	NESE			01200	4.70	Crane, Evan/Muller, Katherine	OR5 540.572
		IR/IS	11	15	12	12	SESE			00401	0.19	Larkin, Jeffrey & Julie	OR5 540.572
		IR/IS	11	15	12	13	NENE			00401	0.39	Larkin, Jeffrey & Julie	OR5 540.580
Total:											5.28		

WATER RIGHT Cert/Decree	PRIORITY DATE	USE (IR/IS)	POD #	LEGAL DESCRIPTION						TAX LOT	ACRES	USER NAME
				TWP	RNG	SEC	QQ	DLC	GOV'T LOT			
94956/76714	10/31/1900	IR/IS	11	15	12	13	NESE			01200	4.70	Crane, Evan/Muller, Katherine
		IR/IS	11	15	12	12	SESE			00401	0.19	Larkin, Jeffrey & Julie
		IR/IS	11	15	12	13	NENE			00401	0.39	Larkin, Jeffrey & Julie
Total:											5.28	

FINAL PROOF SITE REPORT

Claim of Beneficial Use

Property Owner (Applicant): England, Jim B/JillPetition #: P-2022-004Current Owner: no changeOWRD #: T-14134Notice #: FORFEITURE

P.O.D	USE	HG	TRSQQTL	ACRES
1	IRR	K-5-2*, K-5-4*	161416SWNW00101	5.25 ac

- ☐ Person interview (if any): NA
- ☐ Method of Irrigation: FLOOD
- ☐ Use (crops produced): PASTURE
- ☐ Method used to calculate area irrigated: Visual/gps
- ☐ Is beneficial use achieved: Yes
- ☐ Dated photos of beneficial use: YES
- ☐ Are there any mapping changes: None
- ☐ Submit map changes to mapping for updates to ARC. Date submitted: _____
- ☐ Update QQ/TL changes in WWIN: _____
- ☐ Enter use into WWIN: 9/5/2023

IF INCOMPLETE:

- ☐ Failure to Prove up: NA acres of transferred water right
- ☐ Extension Filed: _____

NOTES:

1ST Review:

Irrigating established pasture

2ND Review:

3RD Review (if not complete assess \$150.00 fee):

Final Inspection by: BAXTER D Date: 6/27/2023

CROOK COUNTY
SEC.16 T16S R14E

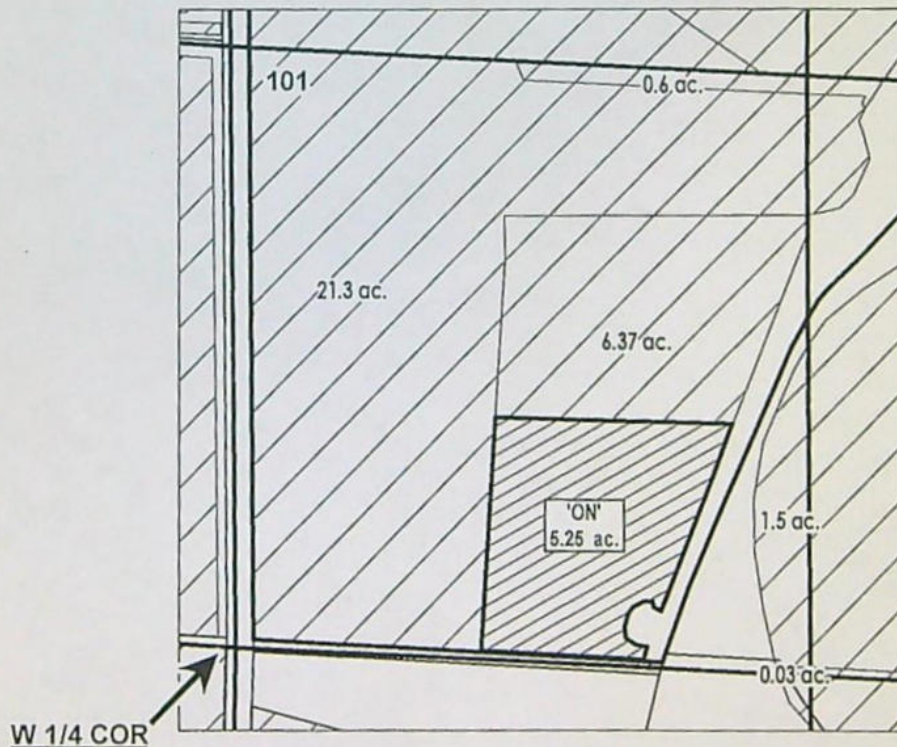
E-RECEIVED
9/7/2023
OWRD



SCALE - 1" = 400'



SW 1/4 OF THE NW 1/4

OWRD #: T-14134



 ON LANDS
 EXISTING WATER RIGHTS

FINAL PROOF MAP

NAME: England, Jim B/Jill

TAXLOT #: 101

5.25 ACRES



DATE: 6/30/2023

FINAL PROOF SITE REPORT

Claim of Beneficial Use

Property Owner (Applicant): _____ Petition #: P-2022-004
Obradovich, Nicholas/Migliorini, Robyn OWRD #: T-14134
Current Owner: no change Notice #: FORFEITURE

P.O.D	USE	HG	TRSQQTL	ACRES
1	IRR	D-3-2-1	181304NENE00300	0.32 ac

- ☐ Person interview (if any): Nick Obradovich
- ☐ Method of Irrigation: HANDLINE
- ☐ Use (crops produced): PASTURE
- ☐ Method used to calculate area irrigated: Visual
- ☐ Is beneficial use achieved: Yes
- ☐ Dated photos of beneficial use: YES
- ☐ Are there any mapping changes: None
- o Submit map changes to mapping for updates to ARC. Date submitted: _____
- o Update QQ/TL changes in WWIN: _____
- ☐ Enter use into WWIN: 9/5/2023

IF INCOMPLETE:

- ☐ Failure to Prove up: NA acres of transferred water right
- ☐ Extension Filed: _____

NOTES:

1ST Review:

Full BU achieved. Irrigating established pasture.

2ND Review:

3RD Review (if not complete assess \$150.00 fee):

Final Inspection by: BAXTER D Date: 6/5/2023

DESCHUTES COUNTY
SEC.04 T18S R13E

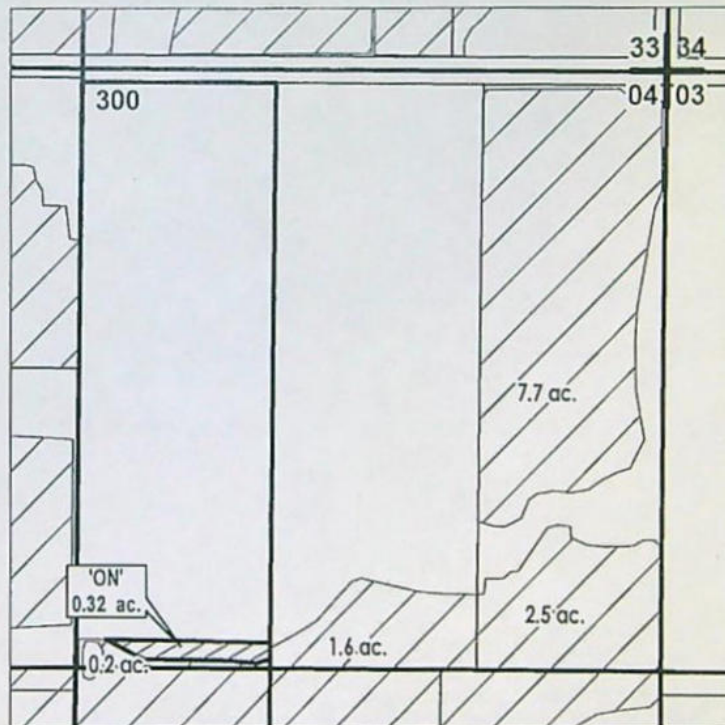
E-RECEIVED
9/7/2023
OWRD



SCALE - 1" = 400'



NE 1/4 OF THE NE 1/4

OWRD #: T-14134



 ON LANDS
 EXISTING WATER RIGHTS

FINAL PROOF MAP

NAME: Obradovich, Nicholas/Migliorini, Robyn

TAXLOT #: 300

0.32 ACRES



DATE: 6/30/2023

FINAL PROOF SITE REPORT

Claim of Beneficial Use

Property Owner (Applicant): Crane, Evan/Muller, Katherine Petition #: P-2022-004
 Current Owner: no change OWRD #: T-14134
 Notice #: FORFEITURE

P.O.D	USE	HG	TRSQQTL	ACRES
11	IRR	B-7-2	151213NESE01200	4.7 ac

- ☐ Person interview (if any): NA
- ☐ Method of Irrigation: SPRINKLER
- ☐ Use (crops produced): CENTRAL OREGON MIX
- ☐ Method used to calculate area irrigated: GPS
- ☐ Is beneficial use achieved: FULL
- ☐ Dated photos of beneficial use: YES
- ☐ Are there any mapping changes: Needed
- ☐ Submit map changes to mapping for updates to ARC. Date submitted: _____
- ☐ Update QQ/TL changes in WWIN: _____
- ☐ Enter use into WWIN: 9/5/2023

IF INCOMPLETE:

- ☐ Failure to Prove up: NA acres of transferred water right
- ☐ Extension Filed: _____

NOTES:

1ST Review:

Remap road on east of canal

2ND Review:

3RD Review (if not complete assess \$150.00 fee):

Final Inspection by: CARY P Date: 5/23/2023

DESCHUTES COUNTY
SEC.13 T15S R12E

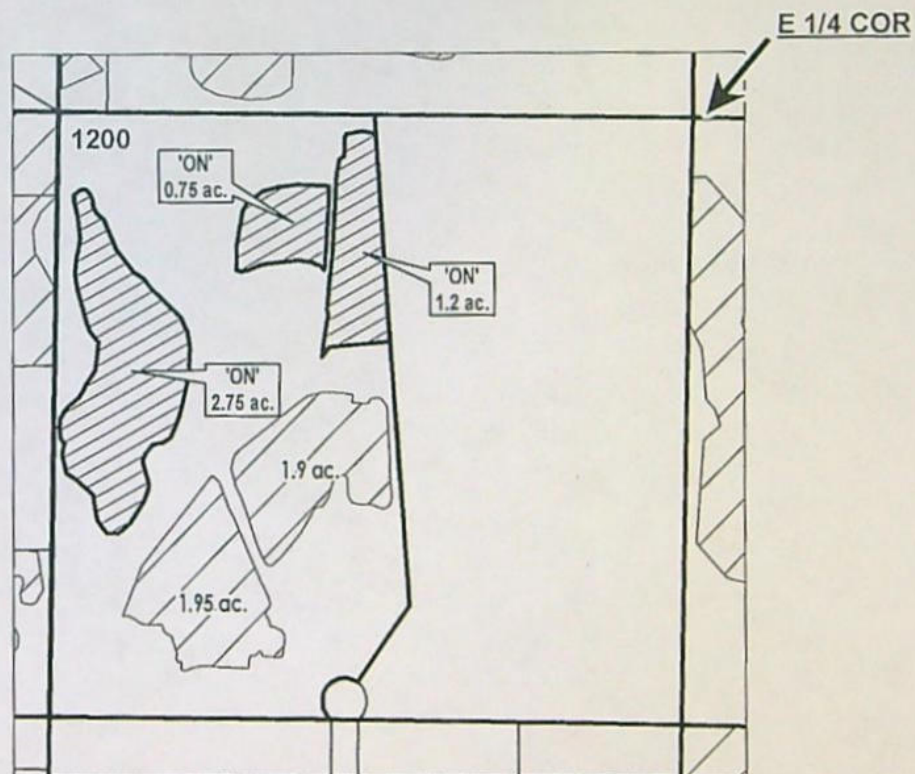
E-RECEIVED
9/7/2023
OWRD



SCALE - 1" = 400'



NE 1/4 OF THE SE 1/4

OWRD #: T-14134



 ON LANDS
 EXISTING WATER RIGHTS

FINAL PROOF MAP

NAME: Crane, Evan/Muller, Katherine

TAXLOT #: 1200

4.7 ACRES



DATE: 8/26/2023

FINAL PROOF SITE REPORT

Claim of Beneficial Use

Property Owner (Applicant): Larkin, Jeffrey/JuliePetition #: P-2022-004Current Owner: no changeOWRD #: T-14134Notice #: FORFEITURE

P.O.D	USE	HG	TRSQQTL	ACRES
11	IRR	B-19-1-2	151212SESE00401	0.19 ac

- ☐ Person interview (if any): NA
☐ Method of Irrigation: SPRINKLER
☐ Use (crops produced): PASTURE
☐ Method used to calculate area irrigated: VISUAL
☐ Is beneficial use achieved: FULL
☐ Dated photos of beneficial use: YES
☐ Are there any mapping changes: NO
 o Submit map changes to mapping for updates to ARC. Date submitted: NA
 o Update QQ/TL changes in WWIN: _____
☐ Enter use into WWIN: 9/5/2023

IF INCOMPLETE:

- ☐ Failure to Prove up: _____ acres of transferred water right
☐ Extension Filed: _____

NOTES:

1ST Review:

2ND Review:

3RD Review (if not complete assess \$150.00 fee):

Final Inspection by: CARY PDate: 5/25/2023

FINAL PROOF SITE REPORT
Claim of Beneficial UseProperty Owner (Applicant): Larkin, Jeffrey/Julie
Current Owner: no changePetition #: P-2022-004
OWRD #: T-14134
Notice #: FORFEITURE

P.O.D	USE	HG	TRSQQTL	ACRES
11	IRR	B-19-1-2	151213NENE00401	0.39 ac

- ☐ Person interview (if any): NA
- ☐ Method of Irrigation: SPRINKLER
- ☐ Use (crops produced): CENTRAL OREGON MIX
- ☐ Method used to calculate area irrigated: GPS
- ☐ Is beneficial use achieved: FULL
- ☐ Dated photos of beneficial use: YES
- ☐ Are there any mapping changes: NO
- Submit map changes to mapping for updates to ARC. Date submitted: NA
- Update QQ/TL changes in WWIN: _____
- ☐ Enter use into WWIN: 9/5/2023

IF INCOMPLETE:

- ☐ Failure to Prove up: NA acres of transferred water right
- ☐ Extension Filed: _____

NOTES:

1ST Review:

2ND Review:

3RD Review (if not complete assess \$150.00 fee):

Final Inspection by: CARY P Date: 5/25/2023

DESCHUTES COUNTY SEC.12, 13 T15S R12E

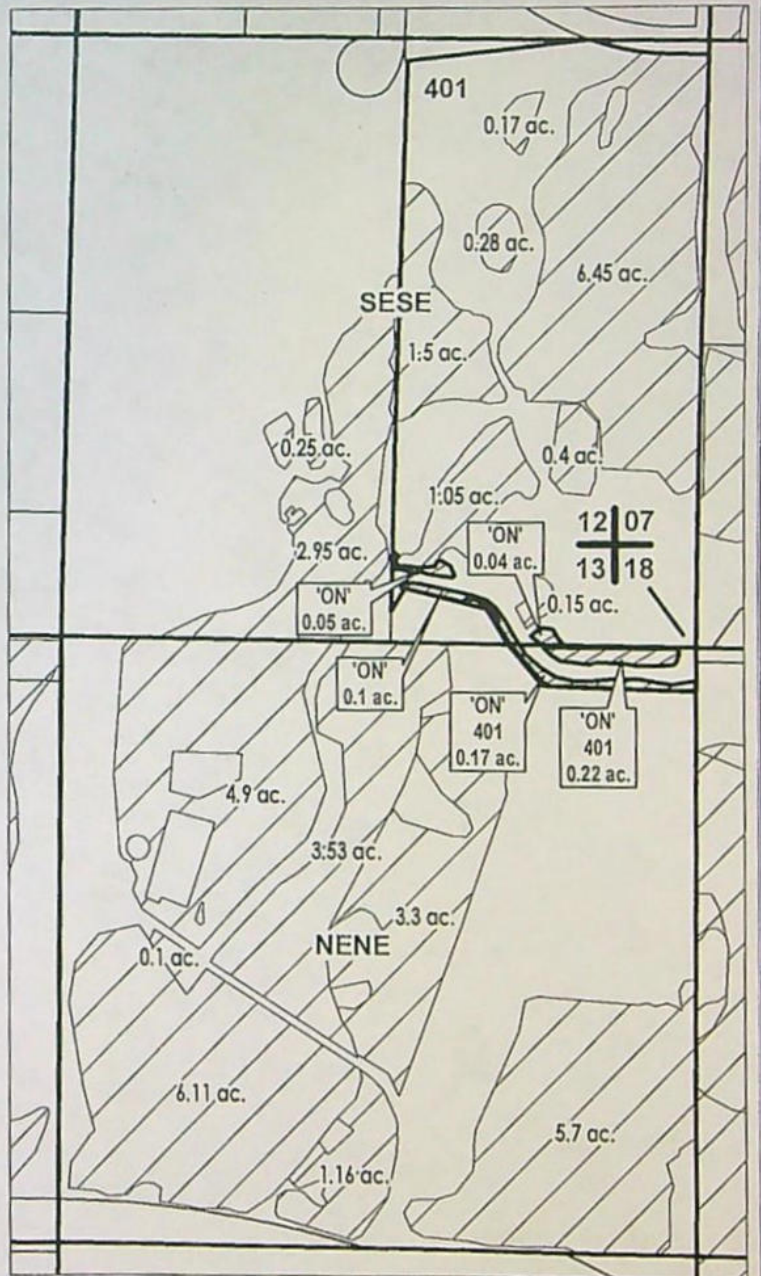
E-RECEIVED
9/7/2023
OWRD



SCALE - 1" = 400'



SE 1/4 OF THE SE 1/4 (SEC 12); NE 1/4 OF THE NE 1/4 (SEC 13)

OWRD #: T-14134



 ON LANDS
 EXISTING WATER RIGHTS

FINAL PROOF MAP

NAME: Larkin, Jeffrey/Julie

TAXLOT #: 401

0.58 ACRES



DATE: 6/30/2023

CROOK COUNTY
SEC.16 T16S R14E

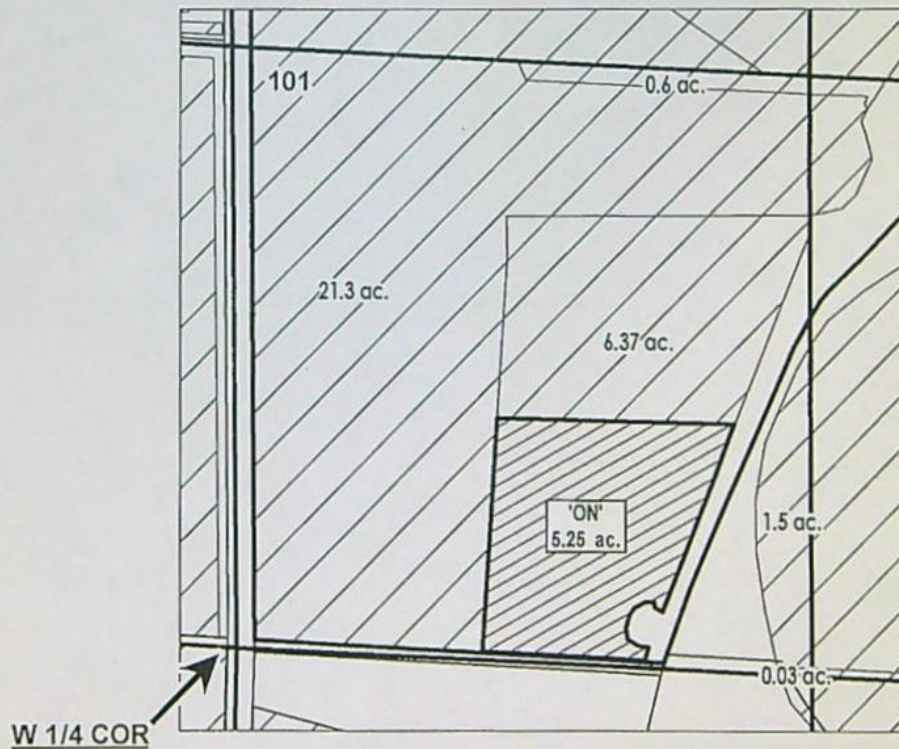
E-RECEIVED
9/7/2023
OWRD



SCALE - 1" = 400'



SW 1/4 OF THE NW 1/4

OWRD #: T-14134



 ON LANDS
 EXISTING WATER RIGHTS

FINAL PROOF MAP

NAME: England, Jim B/Jill

TAXLOT #: 101

5.25 ACRES



DATE: 6/30/2023

DESCHUTES COUNTY
SEC.04 T18S R13E

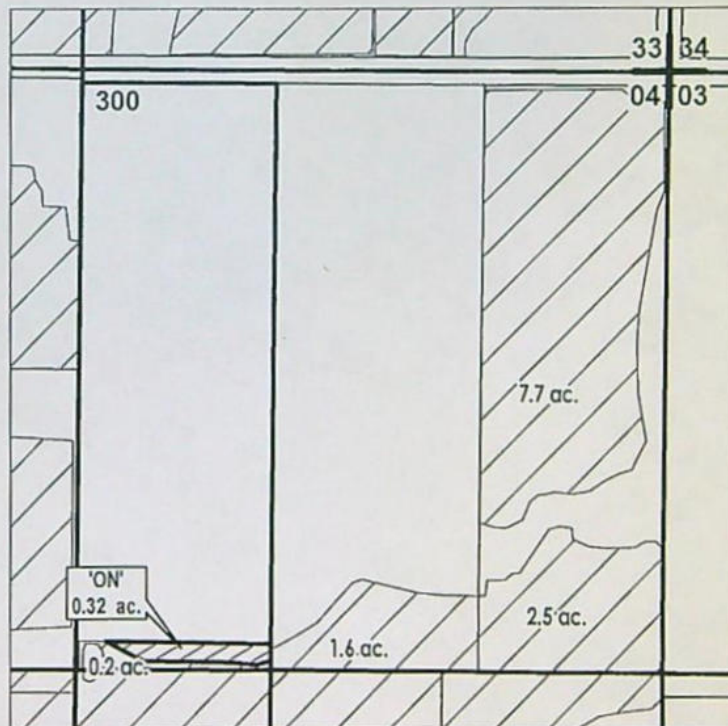
E-RECEIVED
9/7/2023
OWRD



SCALE - 1" = 400'



NE 1/4 OF THE NE 1/4

OWRD #: T-14134



 ON LANDS
 EXISTING WATER RIGHTS

FINAL PROOF MAP

NAME: Obradovich, Nicholas/Migliorini, Robyn

TAXLOT #: 300

0.32 ACRES



DATE: 6/30/2023

DESCHUTES COUNTY
SEC.13 T15S R12E

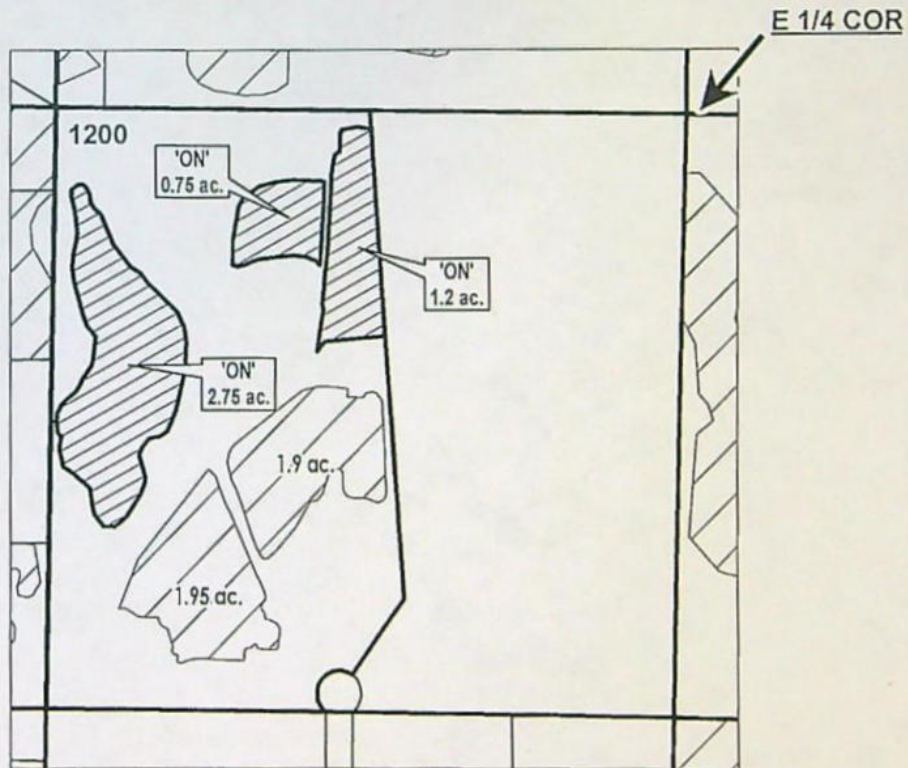
E-RECEIVED
9/7/2023
OWRD



SCALE - 1" = 400'



NE 1/4 OF THE SE 1/4

OWRD #: T-14134



 ON LANDS
 EXISTING WATER RIGHTS

FINAL PROOF MAP

NAME: Crane, Evan/Muller, Katherine

TAXLOT #: 1200

4.7 ACRES



DATE: 8/26/2023

DESCHUTES COUNTY SEC.12, 13 T15S R12E

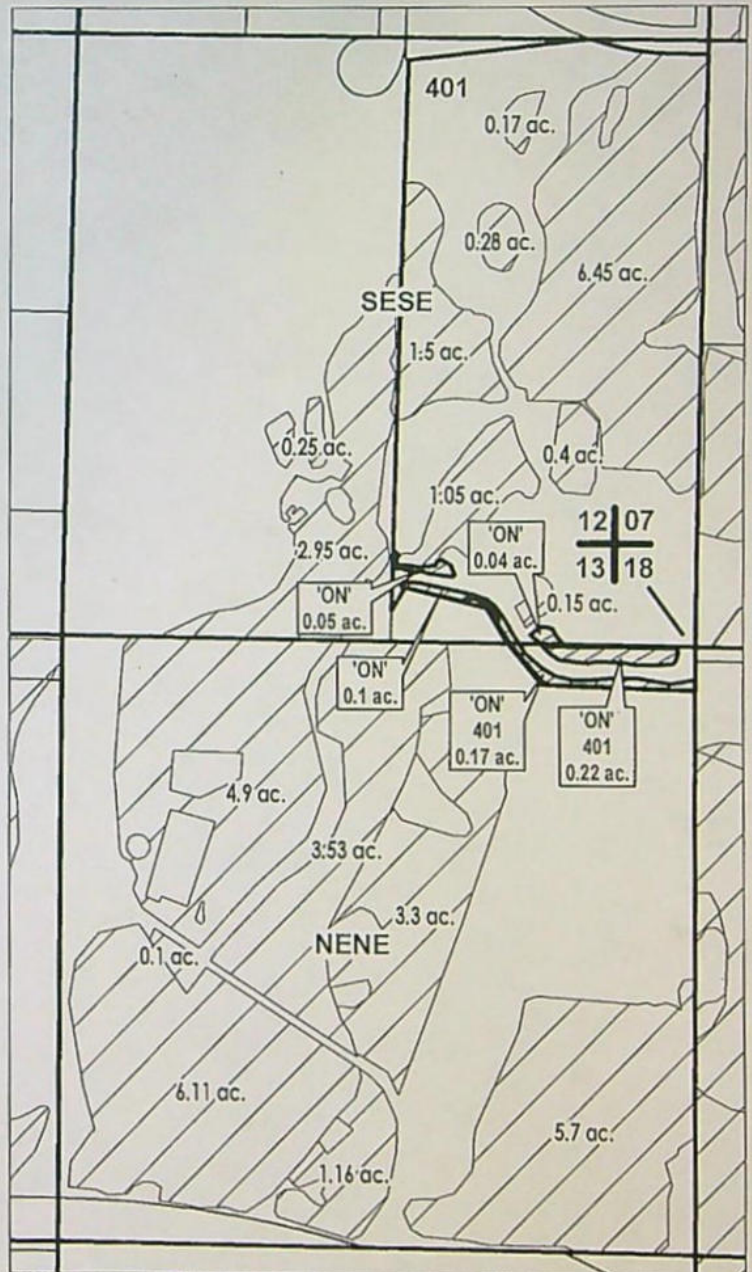
E-RECEIVED
9/7/2023
OWRD



SCALE - 1" = 400'



SE 1/4 OF THE SE 1/4 (SEC 12); NE 1/4 OF THE NE 1/4 (SEC 13)

OWRD #: T-14134



 ON LANDS
 EXISTING WATER RIGHTS

FINAL PROOF MAP

NAME: Larkin, Jeffrey/Julie

TAXLOT #: 401

0.58 ACRES



DATE: 6/30/2023



Oregon

Tina Kotek, Governor

Water Resources Department

North Mall Office Building

725 Summer St NE, Suite A

Salem, OR 97301

Phone 503 986-0900

Fax 503 986-0904

www.oregon.gov/owrd

April 11, 2023

CENTRAL OREGON IRRIGATION DISTRICT
1055 SW LAKE COURT
REDMOND, OR 97756

REFERENCE: District Transfer T-14134

Enclosed is a copy of the final order approving your District Transfer.

The time allowed to complete the transfer is specified in the final order. You are required to submit a claim of beneficial use to this Department within one year of the date you complete the change(s) or within one year of the completion date authorized final order whichever comes first. If necessary, you may request more time by filing for transfer extension. All extensions are subject to approval.

To file a claim please include:

1. A CLAIM OF BENEFICIAL USE form
2. A CLAIM OF BENEFICIAL USE SITE REPORT
3. A Claim of Beneficial Use Map (this map does not need to be prepared by a Certified Water Rights Examiner (CWRE))

All forms needed to file a claim for a district transfer are available at

<https://www.oregon.gov/OWRD/programs/WaterRights/Transfers/DistTransfer/Pages/Forms.aspx>

If you have any questions related to the approval of this transfer, you may contact your caseworker Ann Reece by telephone at (503) 979-3214 or by e-mail at Ann.L.Reece@water.oregon.gov.

Sincerely,

Nila Kamis
Water Right Services Support
Transfers and Conservation Section

cc: Jeremy T. Giffin, Watermaster Dist. # 11 (via email)
U.S. Bureau of Reclamation

Enclosure

BEFORE THE WATER RESOURCES DEPARTMENT
OF THE
STATE OF OREGON

In the Matter of Transfer Application)	FINAL ORDER APPROVING A DISTRICT
T-14134, Deschutes and Crook Counties)	PERMANENT TRANSFER FOR PLACE OF
)	USE AND PLACE OF USE CHANGE DUE TO
)	NON-USE

Authority

Oregon Revised Statutes (ORS) 540.570 to 540.580 establish the process in which a district may submit a request to transfer a water right within district boundaries. Oregon Administrative Rule (OAR) Chapter 690, Division 385 implements the statutes and provides the Department's procedures and criteria for evaluating district transfer applications.

Oregon Revised Statutes (ORS) 540.572 to 540.580 establish the process in which a district may submit a request to permanently transfer a water right within district boundaries whenever land within the legal boundaries of a district is no longer irrigated or susceptible of irrigation. Oregon Administrative Rules (OAR) 690-385-5000 to 690-385-5900 implement the statutes and provide the Department's procedures and criteria for evaluating district permanent transfer applications for non-use.

Applicant

CENTRAL OREGON IRRIGATION DISTRICT
1055 SW LAKE CT.
REDMOND, OR 97756

Findings of Fact

1. On November 5, 2021, Central Oregon Irrigation District (COID) sent by certified mail, notices advising twenty (20) water users that COID's records show that a portion or all of the user's water right had not been beneficially used for the previous four consecutive years, and furthermore, if the user does not use the water for a fifth consecutive year, the district may petition the Department for a transfer of water right due to non-use. All persons holding a recorded security interest in the appurtenant lands were also notified. The contents of the notices meet the requirements of ORS 540.572(2) and OAR 690-385-5100.
2. On October 1, 2022, COID sent by certified mail, notices to the same twenty (20) water users stating COID's intent to confiscate the water right appurtenant to their lands due to five consecutive years of non-use and file a petition with the Department to transfer the

This final order is in a contested case and is subject to judicial review by the Court of Appeals under ORS 183.482. Any petition for judicial review must be filed within the 60-day time period specified by ORS 183.482(1). Pursuant to ORS 536.075(2) and OAR 137-003-0675, you may petition for judicial review or petition the Director for reconsideration of this order. A petition for reconsideration may be granted or denied by the Director, and if no action is taken within 60 days following the date the petition was filed, the petition shall be deemed denied.

unused portions of the water right to other lands in the District. The notice also advised the water users of their opportunity to object in writing within a 30-day period that began October 1, 2022. All persons holding a recorded security interest in the affected lands were also notified. The contents of the notices meet the requirements of ORS 540.572(3)-(4) and OAR 690-385-5100.

3. COID received written objections from one water user within 30 days of the notice described in Finding of Fact #2 and requested a meeting with the district manager. The concerns did not rise to the level of a hearing before COID's board of directors.
4. On December 28, 2022, COID sent by certified mail, notices to the water users of the district whose right of record is to be transferred and to those who are to receive the transferred right. The notice informed them that COID filed a petition with the Department to remove water rights due to five consecutive years of non-use. Copies of the permanent transfer application (petition) and maps submitted to the Department were included in the notice. The notice also informed the water users of their opportunity to submit to the Department, a protest consistent with OAR 690-385-5700 against approval of the permanent transfer. The contents of the notice meet the requirements of ORS 540.576 and OAR 690-385-5400. No protests were received within the 60-day protest period that began December 28, 2020.
5. On December 29, 2022, the Department received COID's district transfer application to permanently change the place of use under Certificates 94956 and 76714. The application includes lands to be evaluated under ORS 540.572 (9.72 acres) for non-use, and lands *not involved in a non-use process* (1.13 acres) to be evaluated under ORS 540.580. The Department assigned the application number T-14134.
6. Notice of the District Permanent Transfer Application was published on January 10, 2023, pursuant to ORS 540.574 and OAR 690-385-5500 with a 30-day comment period. No comments were filed in response to the notice.
7. The U.S. Bureau of Reclamation was notified of the transfer application on January 10, 2022, no comments were received within 90 days of the notification.
8. The portion of the first right to be transferred is as follows:

Certificate: 94956 in the name of CENTRAL OREGON IRRIGATION DISTRICT (confirmed by decree of the Circuit Court of the State of Oregon for Deschutes County)

Use: IRRIGATION of 10.85 acres

Priority Dates: OCTOBER 31, 1900 and DECEMBER 2, 1907

Seasons of Use: Season 1: April 1 through April 30 & October 1 through October 31

Season 2: May 1 through May 14 & September 16 through September 30

Season 3: May 15 through September 15

Maximum Quantity (Rate) that can be applied to an acre:

Season 1: Limited to 1/80 cubic foot per second (cfs) per acre

Season 2: Limited to 1/60 cfs per acre

Season 3: Limited to 1/32.4 cfs per acre

Maximum Duty that can be applied to an acre:

Not to exceed 9.91 acre-feet (af) per acre per year.

The above listed rates and duty reflect allowance of a 45% transmission loss as determined by decree of the Circuit Court of Deschutes County, dated March 24, 1933. Those lands not served from the district main canal systems, but by direct pumping from the Deschutes River, are not allowed the 45% transmission loss.

Source: The Deschutes River, tributary to the Columbia River

Authorized Points of Diversion:

POD	Twp	Rng	Mer	Sec	Q-Q	Measured Distances
1	18 S	11 E	WM	13	SW NE	CENTRAL OREGON CANAL: 1520 FEET SOUTH AND 1535 FEET WEST FROM THE NE CORNER OF SECTION 13
11	17 S	12 E	WM	29	SE NE	COID NORTH CANAL: 850 FEET NORTH AND 630 FEET WEST FROM THE E1/4 CORNER OF SECTION 29

Authorized Place of Use:

IRRIGATION								
Twp	Rng	Mer	Sec	Q-Q	Acres	Tax Lot	Water User	POD
14 S	13 E	WM	9	SE NW	0.13	800	FISHER	11
14 S	13 E	WM	13	NE SW	0.44	700	GUTHRIE	11
14 S	13 E	WM	15	SE NW	0.13	1500	SKELTON	11
14 S	13 E	WM	20	NE SE	0.13	200	WILLIAMS	11
* 14 S	13 E	WM	27	NW SW	0.43	801	COID	11
14 S	13 E	WM	31	NE NE	0.35	100	JOHNSON	11
15 S	12 E	WM	1	SW SE	0.11	1900	FINLEY	11
15 S	12 E	WM	25	NW SE	0.32	902	HANNAN	11
15 S	13 E	WM	4	NE SE	0.34	200	VAULTZ STORAGE LLC	11
15 S	13 E	WM	10	SW NE	0.80	1100	LENGELE	11
15 S	13 E	WM	10	NE SW	0.20	102	CORNEL ENTERPRISES LLC	11
15 S	13 E	WM	18	NE SW	0.66	301	FORD	11
15 S	13 E	WM	18	NW SW	0.13	2400	BATS	11
15 S	14 E	WM	14	NW NW	0.38	201	ROHRER	1
16 S	12 E	WM	11	SE NE	0.35	104	LICITRA	11
16 S	14 E	WM	20	NE SE	0.11	201	WATKINS	1
17 S	12 E	WM	2	NW NE	0.53	200	WILSON	11
17 S	12 E	WM	2	SW SE	0.23	600	ROWLETT	11
* 17 S	12 E	WM	26	NW NW	0.20	2600	COID	1
* 17 S	12 E	WM	26	NW NW	0.50	2700	COID	1
17 S	13 E	WM	19	SW NE	3.74	400	WORK/CHURCHFIELD	1
17 S	13 E	WM	30	NE SW	0.12	400	SHERIDAN	1
17 S	13 E	WM	32	NE NW	0.52	4200	PINETTE/VAN TILBORG	1
TOTAL					10.85			

* Lands totaling 1.13 acres not involved in transfer due to non-use; transferred under 540.580

9. Transfer Application T-14134 proposes to change the Place of use to:

Proposed Place of Use:

IRRIGATION								
Twp	Rng	Mer	Sec	Q-Q	Acres*	Tax Lot	Water User	POD
15 S	12 E	WM	12	SE SE	0.19	401	LARKIN	11
15 S	12 E	WM	13	NE NE	0.39	401	LARKIN	11

IRRIGATION								
Twp	Rng	Mer	Sec	Q-Q	Acres*	Tax Lot	Water User	POD
15 S	12 E	WM	13	NE SE	4.70	1200	CRANE/MULLER	11
16 S	14 E	WM	16	SW NW	5.25	101	ENGLAND	1
18 S	13 E	WM	4	NE NE	0.32	300	OBRADOVICH/MIGLIORINI	1
TOTAL					10.85			

* Lands totaling 1.13 acres not involved in transfer due to non-use; transferred under 540.580

10. The portion of the second right to be transferred is as follows:

Certificate: 76714 in the name of CENTRAL OREGON IRRIGATION DISTRICT (perfected under Permit S-23256)

Use: SUPPLEMENTAL IRRIGATION of 10.85 acres

Priority Date: February 28, 1913

Limit/Duty: Limited to 50,000 acre-feet of stored water only

Source: Crane Prairie Reservoir, constructed under Permit R-1687, a tributary of the Deschutes River

The water right evidenced by Certificate 76714 allows the use of up to 50,000 acre-feet of water stored in Crane Prairie Reservoir, a tributary of the Deschutes River, for supplemental irrigation. The diversion rate is not specified and use is limited to the total volume of stored water to make up any deficiency in supply of the live flow water right appurtenant to specified lands.

Authorized Point of Diversion:

Twp	Rng	Mer	Sec	Q-Q	POD Name
21 S	8 E	WM	17	NE NE	CRANE PRAIRIE RESERVOIR DAM

Authorized Place of Use:

SUPPLEMENTAL IRRIGATION								
Twp	Rng	Mer	Sec	Q-Q	Acres	Tax Lot	Water User	POD
14 S	13 E	WM	9	SE NW	0.13	800	FISHER	11
14 S	13 E	WM	13	NE SW	0.44	700	GUTHRIE	11
14 S	13 E	WM	15	SE NW	0.13	1500	SKELTON	11
14 S	13 E	WM	20	NE SE	0.13	200	WILLIAMS	11
* 14 S	13 E	WM	27	NW SW	0.43	801	COID	11
14 S	13 E	WM	31	NE NE	0.35	100	JOHNSON	11
15 S	12 E	WM	1	SW SE	0.11	1900	FINLEY	11
15 S	12 E	WM	25	NW SE	0.32	902	HANNAN	11
15 S	13 E	WM	4	NE SE	0.34	200	VAULTZ STORAGE LLC	11
15 S	13 E	WM	10	SW NE	0.80	1100	LENGELE	11
15 S	13 E	WM	10	NE SW	0.20	102	CORNEL ENTERPRISES LLC	11
15 S	13 E	WM	18	NE SW	0.66	301	FORD	11
15 S	13 E	WM	18	NW SW	0.13	2400	BATS	11
15 S	14 E	WM	14	NW NW	0.38	201	ROHRER	1
16 S	12 E	WM	11	SE NE	0.35	104	LICITRA	11
16 S	14 E	WM	20	NE SE	0.11	201	WATKINS	1
17 S	12 E	WM	2	NW NE	0.53	200	WILSON	11

SUPPLEMENTAL IRRIGATION								
Twp	Rng	Mer	Sec	Q-Q	Acres	Tax Lot	Water User	POD
17 S	12 E	WM	2	SW SE	0.23	600	ROWLETT	11
* 17 S	12 E	WM	26	NW NW	0.20	2600	COID	1
* 17 S	12 E	WM	26	NW NW	0.50	2700	COID	1
17 S	13 E	WM	19	SW NE	3.74	400	WORK/CHURCHFIELD	1
17 S	13 E	WM	30	NE SW	0.12	400	SHERIDAN	1
17 S	13 E	WM	32	NE NW	0.52	4200	PINETTE/VAN TILBORG	1
TOTAL					10.85			

* Lands totaling 1.13 acres not involved in transfer due to non-use; transferred under 540.580

11. Transfer Application T-14134 proposes to change the place of use to:

Proposed Place of Use:

SUPPLEMENTAL IRRIGATION								
Twp	Rng	Mer	Sec	Q-Q	Acres*	Tax Lot	Water User	POD
15 S	12 E	WM	12	SE SE	0.19	401	LARKIN	11
15 S	12 E	WM	13	NE NE	0.39	401	LARKIN	11
15 S	12 E	WM	13	NE SE	4.70	1200	CRANE/MULLER	11
16 S	14 E	WM	16	SW NW	5.25	101	ENGLAND	1
18 S	13 E	WM	4	NE NE	0.32	300	OBRADOVICH/MIGLIORINI	1
TOTAL					10.85			

* Lands totaling 1.13 acres not involved in transfer due to non-use; transferred under 540.580

Transfer Review Criteria for Lands Subject to Non-Use (9.72 acres) Transferred under ORS 540.572-540.580; OAR 690-358-5000 through 690-385-5800

12. COID is managed by a full-time manager. ORS 540.572(1)(a) and OAR 690-385-5000(1).
13. COID is implementing an approved water conservation plan. ORS 540.572(1)(b) and OAR 690-385-5000(2).
14. Transfer T-14134 involves the use of water on lands located within the boundaries of COID. ORS 540.572(1) and OAR 690-385-5000(3).
15. COID determined the users had not made beneficial use of water for four successive years as shown in Finding of Fact #1. OAR 690-385-5000(4).
16. Based on the evidence contained in the letters and required notices, water was not put to beneficial use during the 2018, 2019, 2020, 2021, and 2022 irrigation seasons on the authorized lands designated in Finding of Facts #8 and #9, above, as lands involved in the transfer due to non-use. OAR 690-385-5000(4). These authorized places of use are "no longer irrigated" as defined in ORS 540.572(7).
17. The district provided notice to the users of their intent to transfer and provided opportunity to resolve the matter in the manner described by ORS 540.272 and OAR 690-385-5400 and 690-385-5600. OAR 690-385-5000(5). [See Findings of Facts 1-4.]

18. COID filed Transfer Application T-14134 prior to the end of the fifth year of non-use as required by OAR 690-385-5600(5).
19. Transfer application T-14134 meets the application standards of ORS 540.574 and OAR 690-385-5200.
20. The maps meet the standards of ORS 540.574(1) and OAR 690-385-5300.
21. The water rights are subject to transfer as defined in OAR 690-385-0100(17). *OAR 690-385-5600(1).*
22. The proposed change in place of use will not result in enlargement of the rights as defined in OAR 690-385-0100(4). *OAR 690-385-5600(2).*
23. The proposed change in place of use will not result in injury to other water rights as defined in OAR 690-385-0100(6). *OAR 690-385-5600(3).*

Transfer Review Criteria for Lands (1.13 acres) Transferred under ORS 540.580 and OAR 690-385-4000.

24. The Department finds that the portion of the district permanent transfer application submitted according to ORS 540.580 and OAR 690-385-4000, contains the information required under OARs 690-385-4200 and 690-385-2000, and includes maps meeting the requirements of OARs 690-385-4300 and 690-385-2200.
25. The Department finds that the proposed district permanent transfer meets all the criteria set forth in ORS 540.580 and OAR 690-385-4000.
26. The proposed change in places of use will not result in enlargement of the right as defined in OAR 690-385-0100(4).
27. The proposed change in place of use will not result in injury to other water rights as defined in OAR 690-385-0100(6).
28. Any other applicable requirements for district permanent water right transfers are met as required in OAR 690-385-4500.

Conclusions of Law

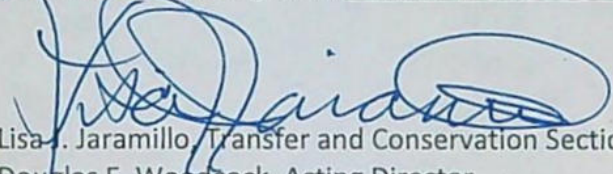
The proposed changes in place of use as proposed in Transfer Application T-14134 satisfy the requirements of ORS 540.572 to 540.580, OAR 690-385-4500, OAR 693-385-5000, and 690-385-5600.

Now, therefore, it is ORDERED:

1. The proposed changes in place of use to the water rights evidenced by Certificates 94956 and 76714 are approved.
2. The places of use from which the water rights are transferred off by Transfer T-14134 shall no longer be irrigated and are cancelled from Certificates 94956 and 76714.

3. The right to the use of the water at the place of use NOT modified by this order is restricted to beneficial and is subject to all other conditions and limitations contained in Certificates 94956 and 76714, and any related decree.
4. The water user shall maintain and operate the existing measurement device and shall make such improvements as may be required by the Department.
5. Full beneficial use of the water shall be made, consistent with the terms of this order, on or before **October 1, 2024**. A Claim of Beneficial Use shall be submitted by COID to the Department within one year after the deadline for completion of the changes and full beneficial use of the water.
6. Water right certificates 94956 and 76714 are modified. After satisfactory proof of completion has been determined by the Department, superseding water right certificates will be issued when the Department determines it is necessary for record keeping.

Dated in Salem, Oregon on APR 11 2023


Lisa J. Jaramillo, Transfer and Conservation Section Manager, for
Douglas E. Woodcock, Acting Director
Oregon Water Resources Department

Mailing Date: APR 12 2023

Watermaster Review Form: Water Right Transfer



Oregon Water Resources Department
725 Summer St NE, Suite A
Salem, Oregon 97301-1266
(503) 986-0900
www.oregon.gov/OWRD

Transfer Application: T-14134

Review Due Date: 02/09/2023

Applicant Name: COID

Proposed Changes: ☒ POU ☐ POD ☐ POA ☐ USE ☐ OTHER

Reviewer(s): Giffin

Date of Review: 01/17/2023

1. Do you have evidence that the right has not been used in the last 5 years and that the presumption of forfeiture would not likely be rebuttable? ☐ Yes ☒ No If "Yes", attach evidence (e.g. dated aerial photo showing pavement or building on the land for >5 yrs.)
2. Is there a history of regulation on the source that serves this (or these) right(s) that has involved the transferred right(s) and downstream water rights? ☒ Yes ☐ No Generally characterize the frequency of any regulation or explain why regulation has not occurred:
We regulate this priority date on the driest of years. We regulate in favor of this priority date every day of the irrigation season.
3. Have headgate notices been issued for the source that serves the transferred right(s)?
☐ Yes ☒ No ☐ Records not available.
4. In your estimation, after the proposed change, would distribution of water for the right(s) result in regulation of other water rights that would not have occurred if use under the original right(s) was/were maximized? ☐ Yes ☒ No If "Yes", explain:
5. In your estimation, if the proposed change is approved, are there upstream water rights that would be affected? ☐ Yes ☒ No If "Yes", describe how the rights would be affected and list the rights most affected:

6. Check here ☐ if it appears that downstream water rights benefit from return flows resulting from the current use of the transferred right(s)? If you check the box, generally characterize the locations where the return flows likely occur and list the water rights that benefit most:

☐ N/A

7. For POD changes and instream transfers, check here if there are channel losses between the old and new PODs or within the proposed instream reach? If you check the box, describe and, if possible, estimate the losses:

☐ N/A

8. For instream transfers that propose protection of a reach beyond the mouth of the source stream:

☒ N/A Would the quantity be measureable into the receiving stream consistent with OAR 690-077-0015(8)? ☐ Yes ☐ No

9. For POU changes: ☐ N/A Is it likely the original place of use would continue to receive water from the same source? ☐ Yes ☒ No If "Yes", explain:

10. For POU or USE changes: ☐ N/A In your best judgment, would use of the existing right at "full face value," result in the diversion of more water than can be used beneficially and without waste?

☐ Yes ☒ No If "Yes", explain:

11. For POU changes that involve micro-irrigation: ☒ N/A

- a. Has the applicant made changes (absent a transfer) to convert to micro-irrigation within the current place of use boundary of the water right proposed for transfer, and previously demonstrated to the Department through monitoring and site inspections by the Watermaster that the proposed transfer will not result in injury or enlargement?

☐ Yes ☐ No If "Yes", explain:

- b. Has a temporary transfer of this nature been previously filed and approved on the same lands (or portions thereof) as those lands involved in this transfer?

☐ Yes ☒ No If "Yes", answer the following:

- i. Were there any problems with more acres being irrigated (or wetted) than were authorized under the temporary transfer? ☐ Yes ☐ No If "Yes", explain:
- ii. Did the designated areas that were to remain dry (or not wetted) under the temporary transfer actually remain dry? ☐ Yes ☐ No If "No", explain:
- iii. Did the applicant comply with and meet all of the conditions of the temporary transfer? ☐ Yes ☐ No If "No", explain:
- iv. Do you have any other observations regarding the temporary transfer? ☐ Yes ☐ No If "Yes", describe:
- v. Did the applicant demonstrate to the Department through monitoring and site inspections by the Watermaster that neither injury nor enlargement occurred as a result of the temporary transfer? ☐ Yes ☐ No If "No", explain:

- c. To the best of your knowledge, if this transfer is approved, does it appear that:

i. "Injury" will occur to other water rights that share the same source?
☐ Yes ☒ No If "Yes", explain:

ii. "Enlargement" of the water right being transferred will occur?
☐ Yes ☒ No If "Yes", explain:

12. Are there other issues not identified through the above questions that should be considered in determining whether the change "can be effected without injury to other rights"?

☐ Yes ☒ No If "Yes", explain:

13. What alternatives may be available for addressing any issues identified above:

14. Do conditions need to be included in the transfer order to avoid enlargement of the right or injury to other rights? ☒ No ☐ Yes, as checked and provided below:

☐ For POU changes that involve micro-irrigation, provide the monitoring and reporting conditions necessary to prevent injury/enlargement:

☐ A Headgate should be required prior to diverting water.

☐ Measurement Devices for POD or POA: (if this condition is selected, also fill in the top sections of Page 4)

a. Before water use may begin under this order, the water user shall install a totalizing flow meter, or, with prior approval of the Director, another suitable measuring device, ☐ at each point of diversion/appropriation (new and existing) OR at each new point of diversion/appropriation ☐ with the exception that water rights issued to the Bureau of Reclamation or an irrigation district (or similar entity) are not subject to this condition.*

b. The water user shall maintain the meters or measuring devices in good working order.

c. The water user shall allow the Watermaster access to the meters or measuring devices; provided however, where the meters or measuring devices are located within a private structure, the Watermaster shall request access upon reasonable notice.

☐ Reservoir water use measurement: (if this condition is selected, also fill in the top sections of Page 4)

a. Before water use may begin under this order, the water user shall install staff gages, or, with prior approval of the Director, other suitable measuring devices, that measure the entire range and stage between empty and full in each reservoir. Staff gages shall be United States Geological Survey style.*

b. Before water use may begin under this order, if the reservoir is located in channel, weirs or other suitable measuring devices must be installed upstream and downstream of the reservoir, and, an adjustable outlet valve must be installed. The water user shall maintain such devices in good working order. A written waiver may be obtained, if in the judgment of the Director, the installation of weirs or other suitable measuring devices, or the adjustable outlet valve, will provide no public benefit.

* The following alternative device(s) should be substituted for the bold, underlined device in the above selected condition:

☐ Weir
☐ Parshall Flume
☐ Other: _____

☐ Submerged Orifice
☐ Flow Restrictor

Oregon Water Resources Department
Measurement Condition Information for the Applicant
(To be sent with the Draft Preliminary Determination or Final Order)

Transfer #: T-

- ☐ In order to avoid enlargement of the right or injury to other rights, a _____ will
be required to be installed prior to diversion of water, as a condition of this transfer:
- ☐ at each point of diversion/appropriation (new and existing) **OR**
☐ at each new point of diversion/appropriation.

For additional information, or to obtain approval of a different type of measurement device, the applicant should contact the area Watermaster:

Watermaster name:

District:

Address:

City/State/Zip:

Phone:

Email:

Note: If a device other than the one specified in the Preliminary Determination or Final Order is approved by the Watermaster, fill out and mail the form below to the Salem office.

Approval of an Alternate Measurement Device T-
(to be filled out after consultation with the applicant, or after a site visit)

On behalf of the Director, I authorize use of the following suitable alternate measurement device:

Watermaster signature

District

Date

If this form is used for approval of an alternative measurement device, it must be mailed to:

Oregon Water Resources Department
725 Summer Street NE, Suite A
Salem, OR 97301-1266



Oregon

Tina Kotek, Governor

Water Resources Department

North Mall Office Building

725 Summer St NE, Suite A

Salem, OR 97301

Phone 503 986-0900

Fax 503 986-0904

www.oregon.gov/owrd

January 11, 2023

CENTRAL OREGON IRRIGATION DISTRICT
1055 SW LAKE COURT
REDMOND, OR 97756

Reference: District Permanent Transfer T-14134

On December 29, 2022, we received your district transfer application requesting PLACE OF USE changes. The application was accompanied by \$1970.00. Your receipt number 139834 is enclosed.

By copy of this letter, we are asking the Watermaster for their report regarding the potential for injury to existing water rights which may be caused by the change.

This application will be published on the Department's weekly notice dated January 10, 2023, viewable at http://apps.wrd.state.or.us/apps/misc/wrd_notice_view/?notice_id=21. A copy of the application can be assessed through this public notice link. Pursuant to Oregon administrative rules, the Department is requesting public comments on the recently filed district transfer application listed above. Comments may be submitted by any interested persons within 30 days of the weekly notice publication date. Comments must be received by the Department on or before February 9, 2023. For details on how to file comments please refer to the Department's weekly notice. Details for filing protests, if applicable, are also noted on the weekly notice.

If you have any questions, please call the Transfer Section, (503) 979-9931.

cc: Watermaster # 11, Jeremy T. Giffin (*via email*)
Bureau of Reclamation
File

Enclosure

Oregon Water Resources Department

Date 11/21/2022
Type Bill
Reference P-2022-004 PERMOriginal Amt.
1,970.00Balance Due
1,970.00

Check Amount

11/22/2022
DiscountPayment
1,970.00
1,970.00

31101

RECEIVED

DEC 29 2022

OWRD
SALEM, OREGON

First Interstate Bank

1,970.00

STATE OF OREGON
WATER RESOURCES DEPARTMENT
725 Summer St. N.E. Ste. A
SALEM, OR 97301-4172
(503) 986-0900 / (503) 986-0904 (fax)

RECEIPT # 139834

INVOICE #

RECEIVED FROM:

BY:

CASH:

CHECK: #

OTHER: (IDENTIFY)



31101



APPLICATION

PERMIT

TRANSFER

TOTAL REC'D

\$ 1970.00

1083 TREASURY 4170 WRD MISC CASH ACCT

0407 COPIES

\$

OTHER: (IDENTIFY)

\$

0243 VS Lease

0244 Muni Water Mgmt. Plan

0245 Cons. Water

4270 WRD OPERATING ACCT

MISCELLANEOUS

0407 COPY & TAPE FEES

\$

0410 RESEARCH FEES

\$

0408 MISC REVENUE: (IDENTIFY)

\$

TC162 DEPOSIT LIAB. (IDENTIFY)

\$

0240 EXTENSION OF TIME

\$

WATER RIGHTS:

EXAM FEE

RECORD FEE

0201 SURFACE WATER

\$

0202

\$

0203 GROUND WATER

\$

0204

\$

0205 TRANSFER

\$ 1970.00

WELL CONSTRUCTION

EXAM FEE

LICENSE FEE

0218 WELL DRILL CONSTRUCTOR

\$

0219

\$

LANDOWNER'S PERMIT

0220

\$

OTHER (IDENTIFY)

0536 TREASURY 0437 WELL CONST. START FEE

0211 WELL CONST START FEE

\$

CARD#

0210 MONITORING WELLS

\$

CARD#

OTHER (IDENTIFY)

0607 TREASURY 0467 HYDRO ACTIVITY LIC NUMBER

0233 POWER LICENSE FEE (FW/WRD)

\$

0231 HYDRO LICENSE FEE (FW/WRD)

\$

HYDRO APPLICATION

\$

TREASURY OTHER / RDX

FUND TITLE

OBJ. CODE VENDOR #

DESCRIPTION

\$

RECEIPT:

139834

DATED: 12-09-2022 BY: [Signature]



Oregon Water Resources Department
725 Summer Street NE, Suite A
Salem Oregon 97301-1266
(503) 986-0900
www.wrd.state.or.us

Application for District Permanent Water Right

P-2022-004

Transfer

Please type or print legibly in dark ink. If your application is incomplete or inaccurate, we will return it to you. If any requested information does not apply to your application, insert "N/A" to indicate "Not Applicable." As you complete this form, please refer to notes and guidance included on the application. A summary of review criteria and procedures that are generally applicable to the application is available at www.wrd.state.or.us/OWRD/PUBS/forms.shtml#app_criteria_review.

Change in Place of Use Only

1A. APPLICANT INFORMATION

IRRIGATION DISTRICT CENTRAL OREGON IRRIGATION DISTRICT			PHONE NO. 541-548-6047	ADDITIONAL CONTACT NO. Gina Brooksbank
ADDRESS 1055 SW LAKE COURT			COUNTY DESCHUTES	
CITY REDMOND	STATE OR	ZIP 97756	E-MAIL gbrooksbank@coid.org	
BY PROVIDING AN E-MAIL ADDRESS, CONSENT IS GIVEN TO RECEIVE ALL CORRESPONDENCE FROM THE DEPARTMENT ELECTRONICALLY. COPIES OF THE FINAL ORDER DOCUMENTS WILL ALSO BE MAILED.				

1B. AGENT INFORMATION

AGENT/BUSINESS NAME			PHONE NO.	ADDITIONAL CONTACT NO.
ADDRESS			FAX NO.	
CITY	STATE	ZIP	E-MAIL	
BY PROVIDING AN E-MAIL ADDRESS, CONSENT IS GIVEN TO RECEIVE ALL CORRESPONDENCE FROM THE DEPARTMENT ELECTRONICALLY. COPIES OF THE FINAL ORDER DOCUMENTS WILL ALSO BE MAILED.				

2. PROPOSED CHANGE(S) TO WATER RIGHT(S)

- List all water rights to be affected by this transfer. Indicate the certificate, permit, decree or other identifying number(s) in the table below: (Attach additional pages as necessary.)

	Certificate	Permit / Previous Transfer	Decree
1.	94956	-	PRIMARY
2.	76714	-	SUPPLEMENTAL
3.		-	
4.		-	
5.		-	
6.		-	

RECEIVED

DEC 29 2022

OWRD
SALEM, OREGON

RECEIVED

DEC 29 2022

OWRD
SALEM, OREGON

3. ATTACHMENTS

Check each of the following attachments included with this application. The application will be returned if all required attachments are not included.

<p>Supplemental Form A –</p> <p>Description of Proposed Change(s) to a Water Right</p> <p><input checked="" type="checkbox"/> A <u>separate</u> Supplemental Form A is enclosed for <u>each</u> water right to be affected by this transfer.</p> <p>Map</p> <p><input checked="" type="checkbox"/> Permanent Transfer A map meeting the requirements of OAR 690-385-3300 must be included but need not be prepared by a Certified Water Right Examiner (CWRE).</p>	<p>Fees:</p> <p><input checked="" type="checkbox"/> Amount enclosed: \$1,970 mailed. See the Department's Fee Schedule at www.wrd.state.or.us or call (503) 986-0900.</p> <p>Land Use Compatibility Statement</p> <p><input type="checkbox"/> The Land Use Information Form is <u>not</u> required if water is to be diverted, conveyed and/or used only on federal lands or if <u>ALL</u> of the following apply: a) a change in place of use only, b) a change that does not involve the placement or modification of structures, c) the use of water is for irrigation <u>only</u> and d) the use is located within an irrigation district or an exclusive farm use zone.</p>
---	---

4. SIGNATURES

The district certifies the following:

- (1) The water rights proposed for transfer are water rights subject to transfer and are not subject to forfeiture for nonuse under ORS 540.610;
- (2) Each user affected by the proposed transfer has provided written authorization for the transfer and such authorization is on file with the district;
- (3) For lands which are no longer irrigated or susceptible of irrigation that are included in this transfer under the authority of ORS 540.572 and OAR 690-385-5000, notices as required under ORS 540.572 and OAR 690-385-5100 have been given to the user and any security interest holder of record of intent to transfer the right and the user was provided an opportunity to resolve the matter in the manner described by ORS 540.572 and OAR 690-385-5400 and 690-385-5600.
- (4) On behalf of the district, I affirm to the best of my knowledge the information contained in this application is true and accurate.

Craig Horrell

District Manager signature

OR

Craig Horrell

name (print)

Nov 29, 2022

date

Authorized District Representative signature

name (print)

date

Before submitting your application to the Department, be sure you have:

- Answered each question completely.
- Included all the required attachments.
- Included a check payable to the Oregon Water Resources Department for the appropriate amount.



District Permanent Water Right Transfer Application
Supplemental Form A

RECEIVED

DEC 29 2022

OWRD
SALEM, OREGON

DESCRIPTION OF PROPOSED CHANGE(S) TO A WATER RIGHT

List only one water right per page. A separate Supplemental Form A must be completed for each certificate, permit, decree, or other right involved in the proposed transfer.

Attach additional copies of Supplemental Form A as needed to describe other certificates, permits, decrees or other rights involved in this transfer.

1. CURRENT WATER RIGHT INFORMATION

Water Right Subject to Transfer (check and complete one of the following):

<input checked="" type="checkbox"/> Certificated Right	94956	
	Certificate Number	
<input type="checkbox"/> Adjudicated, Non-certificated Right		
	Name of Decree	Page Number
<input type="checkbox"/> Permit for which Proof has been Approved	-	
	Permit Number	Date Claim of Beneficial Use Submitted
<input type="checkbox"/> Transferred Right for which Proof has been Filed	-	
	Previous Transfer Number	Date Claim of Beneficial Use Submitted
<input type="checkbox"/> Permit for Supplemental Irrigation	-	
	Permit Number	

- Name on Permit, Certificate, or Decree: CENTRAL OREGON IRRIGATION DISTRICT

- Priority Date(s): OCTOBER 31, 1900 & DECEMBER 2, 1907

If there are **multiple Priority Dates** identified on the water right, any information provided in Supplemental Form A of this application must identify which priority date is associated with each of the authorized points of diversion or appropriation and places of use.

Source(s) of Water to be Affected by Transfer: DESCHUTES RIVER

Tributary to: COLUMBIA RIVER

- Are there **other water rights**, Permits or Ground Water Registrations associated with this land?

☒ Yes ☐ No

If "Yes", what are the Permit, Registration or Certificate Numbers? 76714

Any "layered" water use or a right that is supplemental to a primary right proposed for transfer **must be included in the transfer or be cancelled.**

RECEIVED

DEC 29 2022

OWRD
SALEM, OREGON

- Certificate Number or other identifying number: 94956

The following information must be provided only for those points of diversion or appropriation that are involved in the transfer.

If a point of diversion or appropriation is not numbered on the decree or water right certificate or permit, assign it a unique number in the following table (e.g. POD #1 or POA(well) #1). Use the number to refer to the point of diversion or appropriation serving the place of use described in Tables I and II. Note: Permanent district transfers do not allow for a change in point of diversion or appropriation to serve the proposed place of use.

Government lot and donation land claim numbers must be included in the table below **only** if the information is reflected on the existing water right.

Location of Existing Authorized Point(s) of Diversion (POD) or Appropriation (POA):

(i.e., the allowed point(s) of diversion or appropriation listed on the water right for the "FROM" or "OFF" lands)

AUTHORIZED POINT(S) of DIVERSION (POD) or APPROPRIATION (POA)							
POD# or POA#	TWP	RNG	SEC	QQ	DLC	GOV'T LOT	MEASURED DISTANCES
1	18 S	11 E	13	SW			CENTRAL OREGON CANAL: 1520' SOUTH AND 1535' WEST FROM THE NE CORNER OF SECTION 13
11	17 S	12 E	29	SE NE			NORTH CANAL: 850' NORTH AND 630' WEST FROM THE E 1/4 CORNER OF SECTION 29

14134



District Permanent Water Right Transfer Application
Supplemental Form A

RECEIVED

DEC 29 2022

OWRD
SALEM, OREGON

DESCRIPTION OF PROPOSED CHANGE(S) TO A WATER RIGHT

List only one water right per page. A separate Supplemental Form A must be completed for each certificate, permit, decree, or other right involved in the proposed transfer.

Attach additional copies of Supplemental Form A as needed to describe other certificates, permits, decrees or other rights involved in this transfer.

1. CURRENT WATER RIGHT INFORMATION

Water Right Subject to Transfer (check and complete one of the following):

<input checked="" type="checkbox"/> Certificated Right	76714	
	Certificate Number	
<input type="checkbox"/> Adjudicated, Non-certificated Right		
	Name of Decree	Page Number
<input type="checkbox"/> Permit for which Proof has been Approved	-	
	Permit Number	Date Claim of Beneficial Use Submitted
<input type="checkbox"/> Transferred Right for which Proof has been Filed	-	
	Previous Transfer Number	Date Claim of Beneficial Use Submitted
<input type="checkbox"/> Permit for Supplemental Irrigation	-	
	Permit Number	

- Name on Permit, Certificate, or Decree: CENTRAL OREGON IRRIGATION DISTRICT
- Priority Date(s): FEBRUARY 28, 1913

If there are **multiple Priority Dates** identified on the water right, any information provided in Supplemental Form A of this application must identify which priority date is associated with each of the authorized points of diversion or appropriation and places of use.

Source(s) of Water to be Affected by Transfer: CRANE PRAIRIE RESERVOIR

Tributary to: DESCHUTES RIVER

- Are there **other water rights**, Permits or Ground Water Registrations associated with this land?
☒ Yes ☐ No

If "Yes", what are the Permit, Registration or Certificate Numbers? 94956

Any "layered" water use or a right that is supplemental to a primary right proposed for transfer **must be included in the transfer or be cancelled.**

RECEIVED

DEC 29 2022

OWRD
SALEM, OREGON

The following information must be provided only for those points of diversion or appropriation that are involved in the transfer.

If a point of diversion or appropriation is not numbered on the decree or water right certificate or permit, assign it a unique number in the following table (e.g. POD #1 or POA(well) #1). Use the number to refer to the point of diversion or appropriation serving the place of use described in Tables I and II. Note: Permanent district transfers do not allow for a change in point of diversion or appropriation to serve the proposed place of use.

Government lot and donation land claim numbers must be included in the table below only if the information is reflected on the existing water right.

Location of Existing Authorized Point(s) of Diversion (POD) or Appropriation (POA):

(i.e., the allowed point(s) of diversion or appropriation listed on the water right for the "FROM" or "OFF" lands)

AUTHORIZED POINT(S) of DIVERSION (POD) or APPROPRIATION (POA)							
POD# or POA#	TWP	RNG	SEC	QQ	DLC	GOV'T LOT	MEASUREMENTS
	21 S	8 E	17	NE NE			CRANE PRAIRIE RESERVOIR DAM

14134

TABLE 1. – AUTHORIZED PLACE OF USE

WATER RIGHT Cert/Decree	PRIORITY DATE	USE (IR/IS)	POD #	TWP	RNG	SEC	QQ	DLC	GOV'T LOT	TAX LOT	ACRES	USER NAME	
94956/76714	10/31/1900	IR/IS	1	15	14	14	NWNW			00201	0.38	Rohrer, Daniel F	ORS 540.572
		IR/IS	1	16	14	20	NESE			00201	0.11	Watkins, Myra	ORS 540.572
		IR/IS	1	17	13	19	SWNE			01102	3.74	Work, Larry/Churchfield, Katherine	ORS 540.572
		IR/IS	1	17	13	30	NESW			00400	0.12	Sheridan, Daniel Bradley	ORS 540.572
		IR/IS	1	17	13	32	NENW			04200	0.52	Pinette, Theresa/Van Tilborg, Rene	ORS 540.572
Total Forfeiture Acres:											4.87		
		IR/IS	1	17	12	26	NWNW			02600	0.20	COID Quitclaim	ORS 540.580
		IR/IS	1	17	12	26	NWNW			02700	0.50	COID Quitclaim	ORS 540.580
Total Regular District Transfer Acres:											0.70		
Grand Total:											5.57		

TABLE 1. – AUTHORIZED PLACE OF USE

WATER RIGHT Cert/Decree	PRIORITY DATE	USE (IR/IS)	POD #	TWP	RNG	SEC	QQ	DLC	GOV'T LOT	TAX LOT	ACRES	USER NAME	
94956/76714	10/31/1900	IR/IS	11	14	13	09	SENE			00800	0.13	Fisher, Daniel	ORS 540.572
		IR/IS	11	14	13	13	NESW			00700	0.44	Guthrie, Ronald/Donna	ORS 540.572
		IR/IS	11	14	13	15	SENE			01500	0.13	Skelton, Bradley/Laurel	ORS 540.572
		IR/IS	11	14	13	20	NESE			00200	0.13	Williams, Donald/Myrtle	ORS 540.572
		IR/IS	11	14	13	31	NENE			00100	0.35	Johnson, John/Marcella	ORS 540.572
		IR/IS	11	15	12	01	SWSE			01900	0.11	Finley, Kaileb	ORS 540.572
		IR/IS	11	15	12	25	NWSE			00902	0.32	Hannan, Travis	ORS 540.572
		IR/IS	11	15	13	04	NESE			00200	0.34	Vaultz Storage LLC	ORS 540.572
		IR/IS	11	15	13	10	NESW			00102	0.2	Cornel Enterprises LLC	ORS 540.572
		IR/IS	11	15	13	10	SWNE			01100	0.8	Lengele, Lyndon C/Linda	ORS 540.572
		IR/IS	11	15	13	18	NESW			00301	0.66	Ford, Rob/Deb	ORS 540.572
		IR/IS	11	15	13	18	NWSW			02400	0.13	Bats, Richard A II	ORS 540.572
		IR/IS	11	16	12	11	SENE			00104	0.35	Licitra, Roberta	ORS 540.572
		IR/IS	11	17	12	02	NWNE			00200	0.53	Wilson, Theodore R. Jr.	ORS 540.572
		IR/IS	11	17	12	02	SWSE			00600	0.23	Rowlett, Benjamin/Nicole	ORS 540.572
Total Forfeiture Acres:											4.85		
		IR/IS	11	14	13	27	NWSW			00801	0.43	COID Quitclaim	ORS 540.580
Total Regular District Transfer Acres:											0.43		
Grand Total:											5.28		

RECEIVED

DEC 29 2022

OWRD
SALEM, OREGON

TABLE 2. – PROPOSED PLACE OF USE												
WATER RIGHT Cert/Decree	PRIORITY DATE	USE (IR/IS)	POD #	LEGAL DESCRIPTION						TAX LOT	ACRES	USER NAME
				TWP	RNG	SEC	QQ	DLC	GOV'T LOT			
94956/76714	10/31/1900	IR/IS	1	16	14	16	SWNW			00101	5.25	England, Jim/Jill
		IR/IS	1	18	13	04	NENE			00300	0.32	Obradovich, Nicholas/Migliorini, Robyn
Total:											5.57	

ORS 540.572

ORS 540.572

TABLE 2. – PROPOSED PLACE OF USE												
WATER RIGHT Cert/Decree	PRIORITY DATE	USE (IR/IS)	POD #	LEGAL DESCRIPTION						TAX LOT	ACRES	USER NAME
				TWP	RNG	SEC	QQ	DLC	GOV'T LOT			
94956/76714	10/31/1900	IR/IS	11	15	12	13	NESE			01200	4.70	Crane, Ryan/Muller, Katherine
		IR/IS	11	15	12	12	SESE			00401	0.19	Larkin, Jeffrey & Julie
		IR/IS	11	15	12	13	NENE			00401	0.39	Larkin, Jeffrey & Julie
Total:											5.28	

ORS 540.572

ORS 540.572

ORS 540.580

14134

RECEIVED

DEC 29 2022

OWRD
SALEM, OREGON



CENTRAL OREGON
Irrigation
DISTRICT
Since 1918

December 28, 2022

Ann Reece
Oregon Water Resources Department
725 Summer Street, NE Ste "A"
Salem, OR 97301-1266

RE: District Transfer – **P-2022-004**

Dear Ann,

Please find enclosed our **District Petition Number P-2022-004**. Also enclosed is our check for **\$1,970.00** as payment of the transfer fee. Petition includes **9.72 acres** of irrigation forfeited per ORS 540.572. In addition, there are **1.13 acres** of irrigation transferred under ORS 540.580.

Please let me know if you have questions or need additional documentation.

Sincerely,

Gina Brooksbank

Gina Brooksbank
Assistant Director of Water Rights

Encl.

RECEIVED

DEC 29 2022

OWRD
SALEM, OREGON

DESCHUTES COUNTY
SEC.09 T14S R13E

SCALE - 1" = 400'



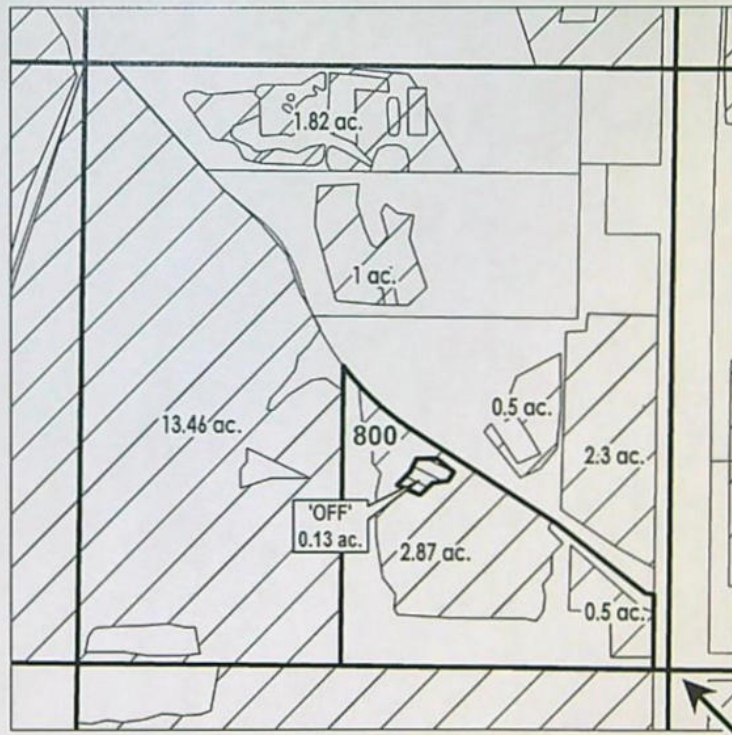
SE 1/4 OF THE NW 1/4

RECEIVED

DEC 29 2022



OWRD
SALEM, OREGON

P-2022-004



C 1/4 COR

"OFF" MAP

-  EXISTING WATER RIGHTS
-  OFF LANDS



WATER RIGHTS FORFEITURE MAP

ORS 540.572

NAME: Fisher, Daniel

TAXLOT #: 800

0.13 ACRES

14134

Date: 11/10/2022

DESCHUTES COUNTY
SEC.13 T14S R13E

SCALE - 1" = 400'



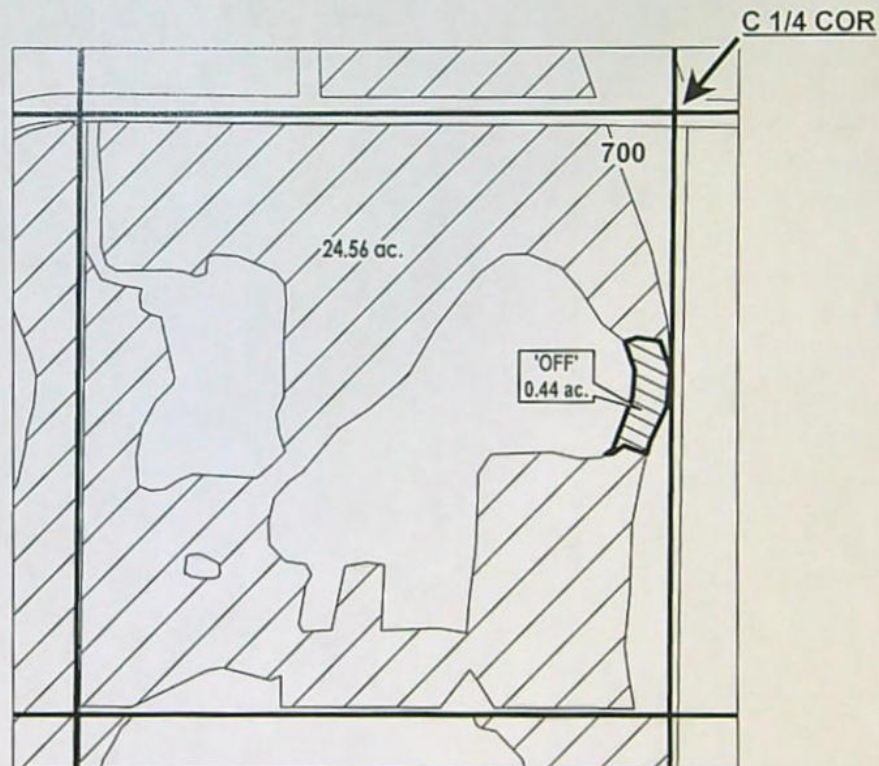
NE 1/4 OF THE SW 1/4

RECEIVED



DEC 29 2022

OWRD
SALEM, OREGON

P-2022-004



"OFF" MAP

-  EXISTING WATER RIGHTS
-  OFF LANDS



WATER RIGHTS FORFEITURE MAP

ORS 540.572

NAME: Guthrie, Ronald/Donna

TAXLOT #: 700

0.44 ACRES

Date: 11/10/2022

14134

DESCHUTES COUNTY
SEC.15 T14S R13E

RECEIVED

DEC 29 2022

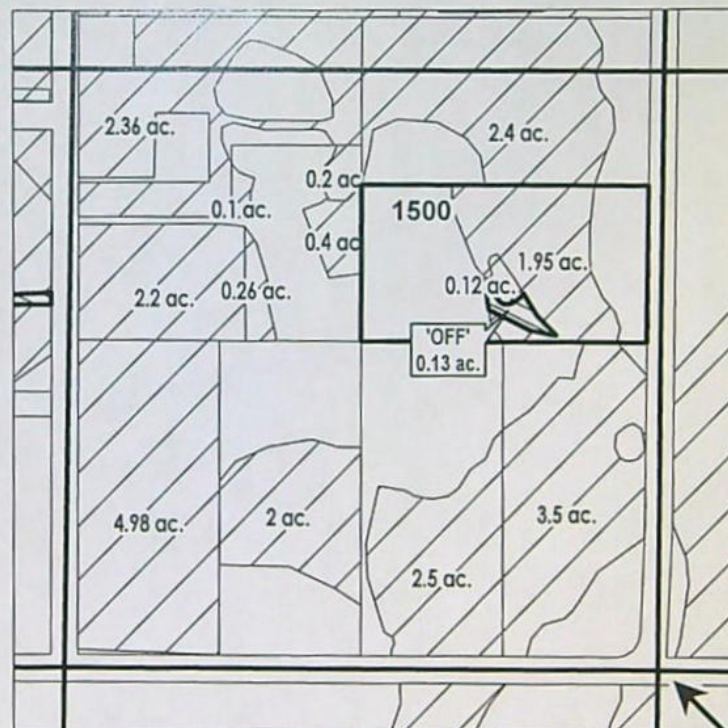
OWRD
SALEM, OREGON

SCALE - 1" = 400'



SE 1/4 OF THE NW 1/4

P-2022-004



C 1/4 COR

"OFF" MAP



OFF LANDS



EXISTING WATER RIGHTS



WATER RIGHTS FORFEITURE MAP

ORS 540.572

NAME: Skelton, Bradley/Laurel

TAXLOT #: 1500

0.13 ACRES

Date: 11/10/2022

14134

DESCHUTES COUNTY
SEC.20 T14S R13E

SCALE - 1" = 400'



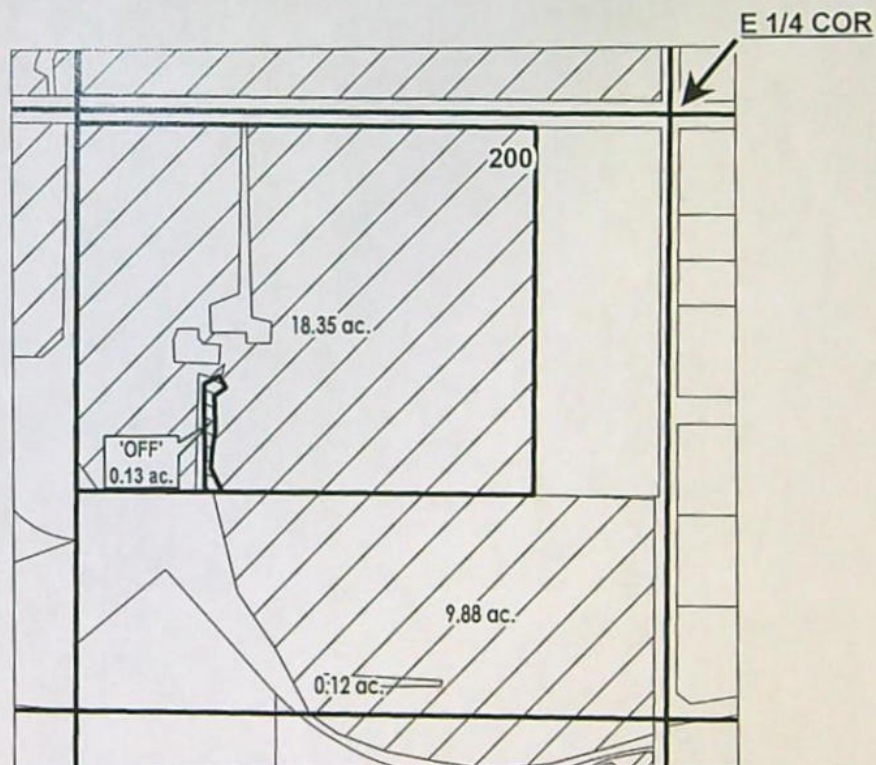
NE 1/4 OF THE SE 1/4

RECEIVED

DEC 29 2022

OWRD
SALEM, OREGON

P-2022-004



"OFF" MAP

EXISTING WATER RIGHTS
OFF LANDS



WATER RIGHTS FORFEITURE MAP

ORS 540.572

NAME: Williams, Donald/Myrtle

TAXLOT #: 200

0.13 ACRES

14134

Date: 11/10/2022

DESCHUTES COUNTY
SEC.27 T14S R13E

SCALE - 1" = 400'



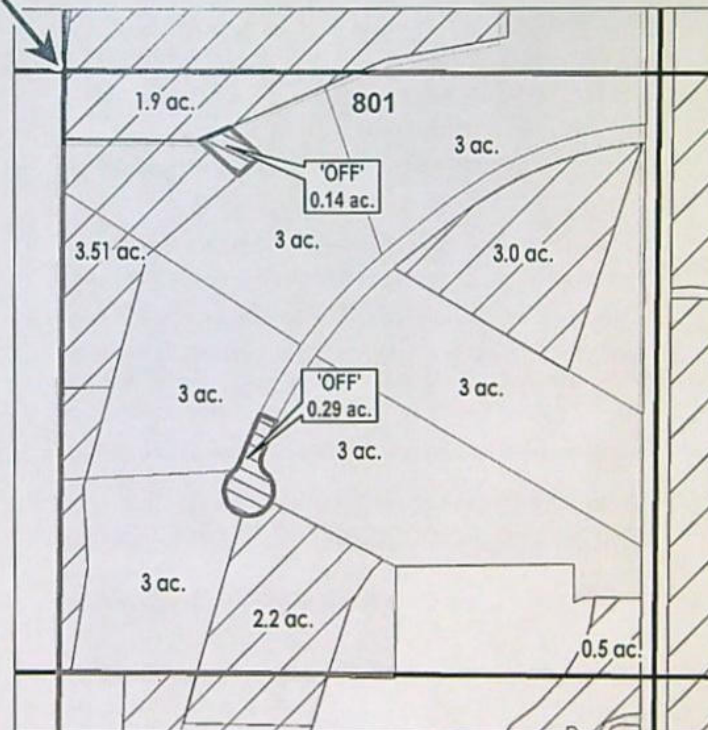
NW 1/4 OF THE SW 1/4

RECEIVED

DEC 29 2022

OWRD
SALEM, OREGON

W 1/4 COR



"OFF" MAP

# ac.	PARCELS W/ WATER RIGHTS
	OFF LANDS
	EXISTING WATER RIGHTS



APPLICATION FOR WATER RIGHTS TRANSFER

ORS 540.580

NAME: COID/ Quitclaim

TAXLOT #: 801

0.43 ACRES

14134

Date: 11/21/2022

DESCHUTES COUNTY
SEC.31 T14S R13E

SCALE - 1" = 400'



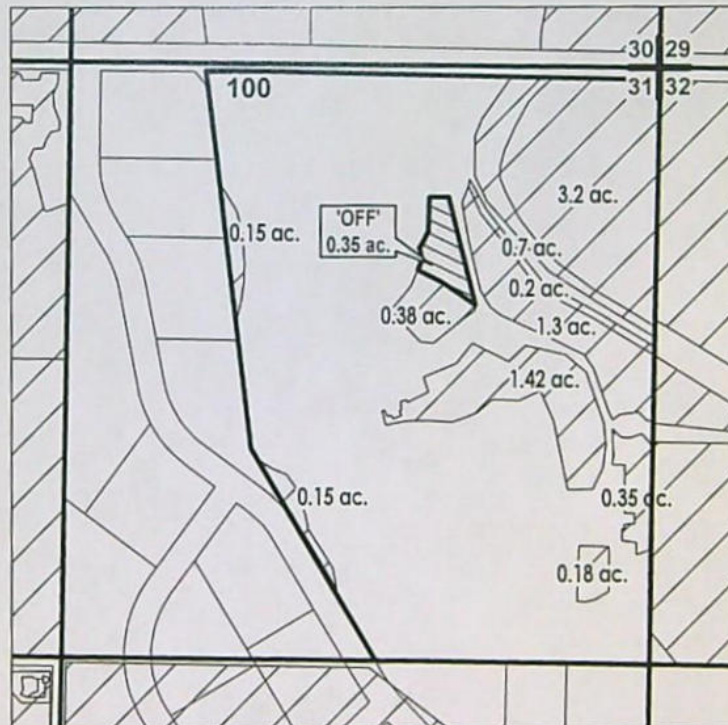
NE 1/4 OF THE NE 1/4

RECEIVED

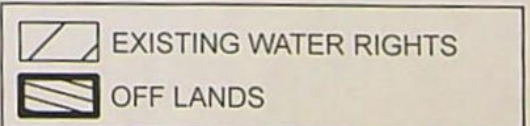
DEC 29 2022

OWRD
SALEM, OREGON

P-2022-004



"OFF" MAP



WATER RIGHTS FORFEITURE MAP

ORS 540.572

NAME: Johnson, John/Marcella

TAXLOT #: 100

0.35 ACRES

Date: 11/10/2022

14134

DESCHUTES COUNTY
SEC.01 T15S R12E

SCALE - 1" = 400'



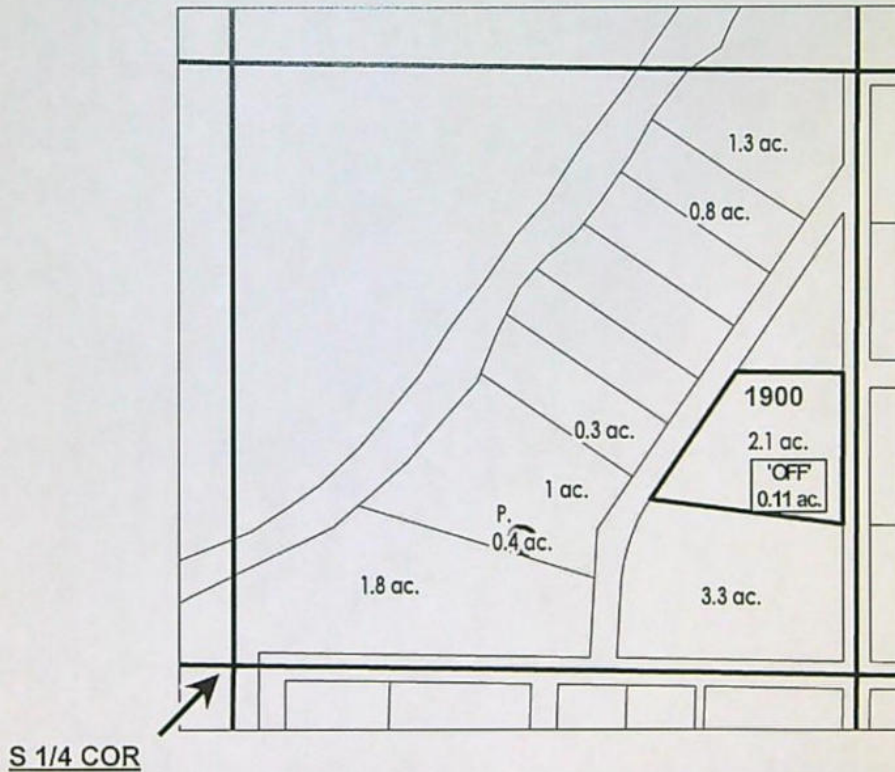
SW 1/4 OF THE SE 1/4

RECEIVED

DEC 29 2022

OWRD
SALEM, OREGON

P-2022-004



S 1/4 COR

"OFF" MAP



POND

ac.

PARCELS W/ WATER RIGHTS

ac.

'OFF' LAND PARCELS



WATER RIGHTS FORFEITURE MAP

ORS 540.572

NAME: Finley, Kaileb

TAXLOT #: 1900

0.11 ACRES

Date: 11/10/2022

14134

DESCHUTES COUNTY
SEC.12 T15S R12E

SCALE - 1" = 400'



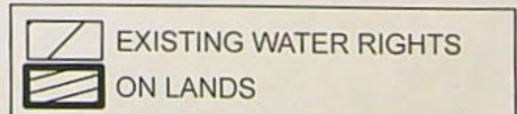
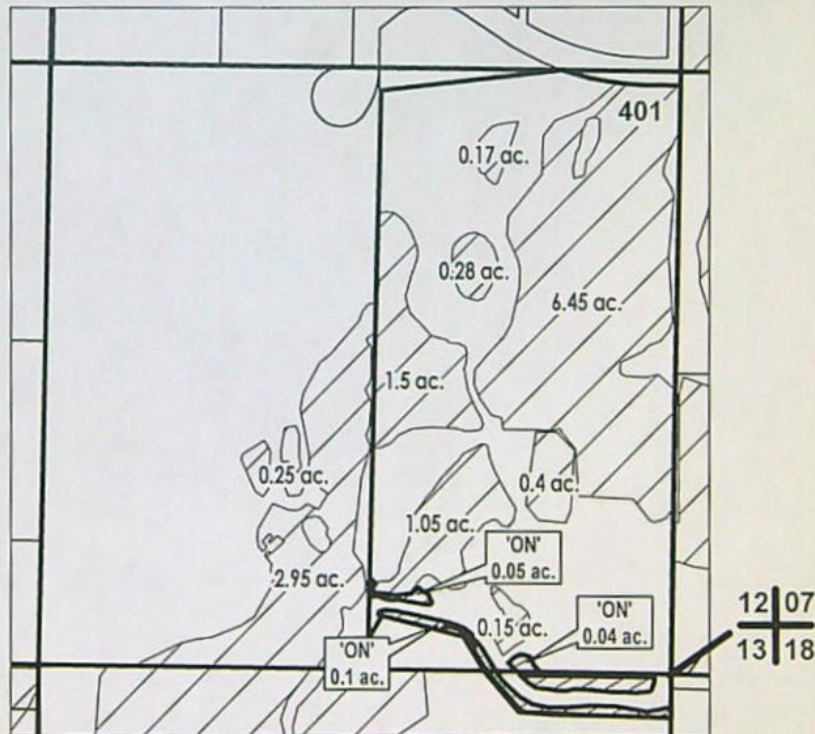
SE 1/4 OF THE SE 1/4

RECEIVED

DEC 29 2022

OWRD
SALEM, OREGON

P-2022-004



"ON" MAP



APPLICATION FOR WATER RIGHTS TRANSFER

NAME: Larkin, Jeffrey A. & Julie M.

TAXLOT #: 401

0.19 ACRES

14134

DATE: 11/21/2022

DESCHUTES COUNTY
SEC.13 T15S R12E

SCALE - 1" = 400'



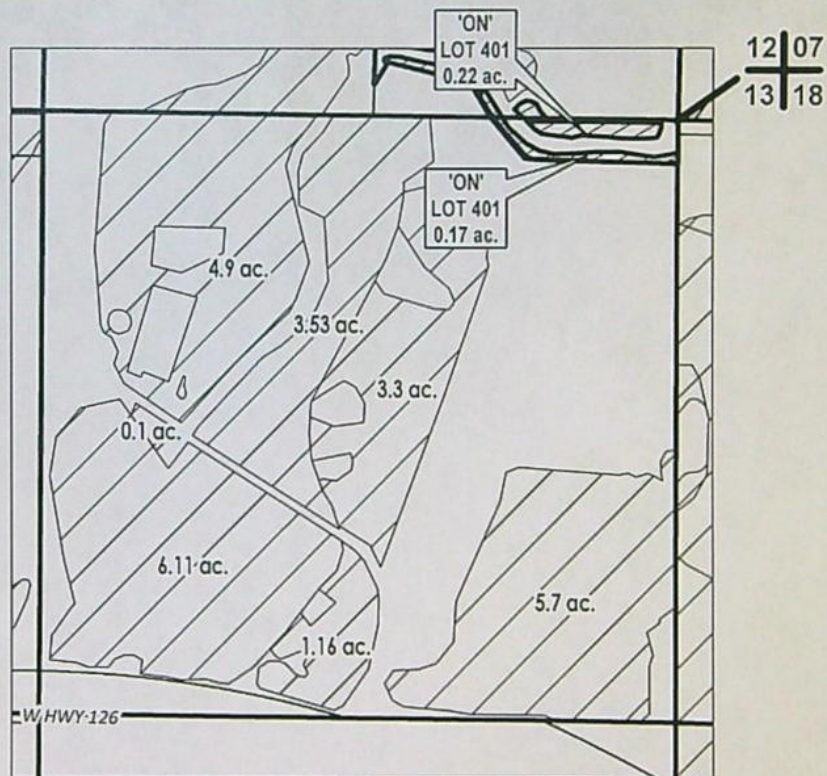
NE 1/4 OF THE NE 1/4

RECEIVED

DEC 29 2022

OWRD
SALEM, OREGON

P-2022-004



"ON" MAP

EXISTING WATER RIGHTS
ON LANDS



APPLICATION FOR WATER RIGHTS TRANSFER

NAME: Larkin, Jeffrey A. & Julie M.

TAXLOT #: 401

0.39 ACRES

14134

DATE: 11/21/2022

DESCHUTES COUNTY
SEC.13 T15S R12E

SCALE - 1" = 400'



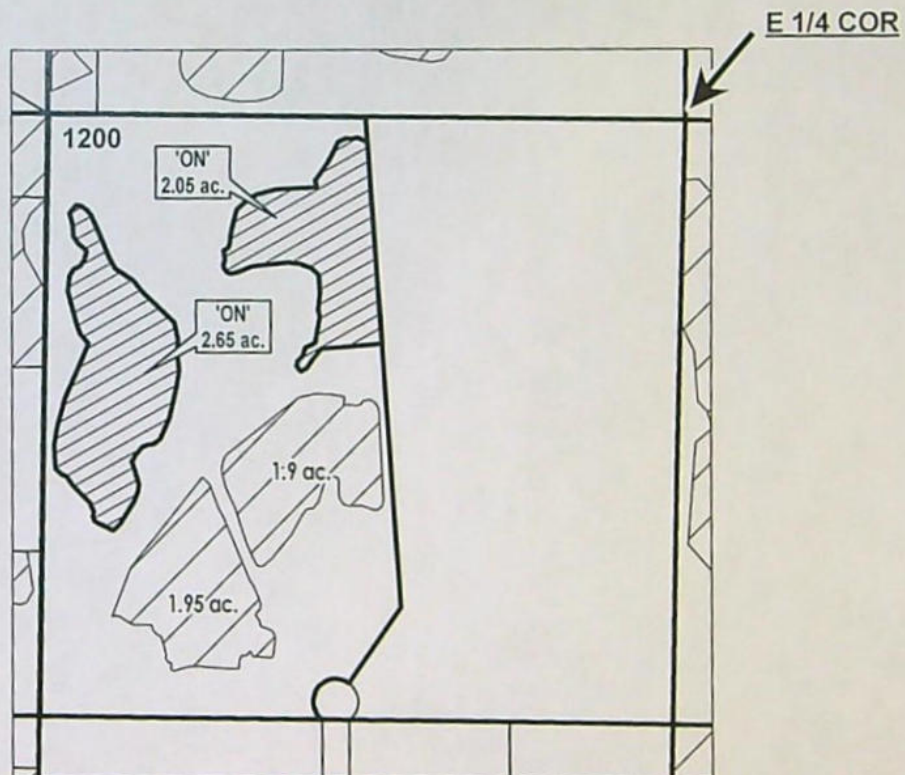
NE 1/4 OF THE SE 1/4

RECEIVED

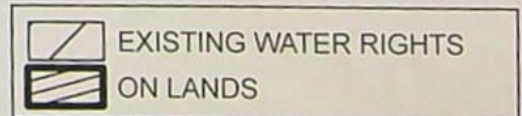
DEC 29 2022

OWRD
SALEM, OREGON

P-2022-004



"ON" MAP



APPLICATION FOR WATER RIGHTS TRANSFER

NAME: Evan Crane & Katherine Muller

TAXLOT #: 1200

4.7 ACRES

DATE: 11/19/2022

14134

DESCHUTES COUNTY
SEC.25 T15S R12E

SCALE - 1" = 400'



NW 1/4 OF THE SE 1/4

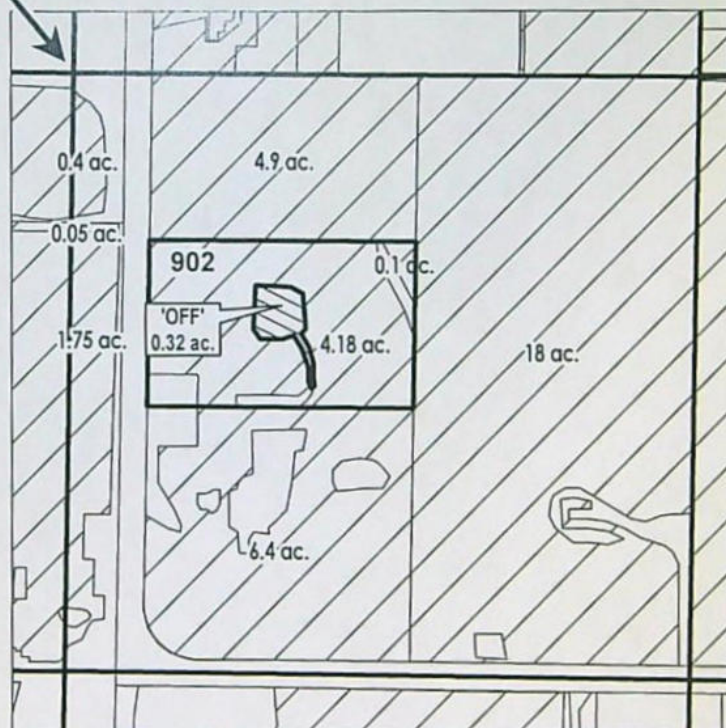
RECEIVED

DEC 29 2022



OWRD
SALEM, OREGON

P-2022-004

C 1/4 COR



"OFF" MAP

-  EXISTING WATER RIGHTS
-  OFF LANDS



WATER RIGHTS FORFEITURE MAP

ORS 540.572

NAME: Hannan, Travis

TAXLOT #: 902

0.32 ACRES

Date: 11/10/2022

14134

DESCHUTES COUNTY
SEC.04 T15S R13E

SCALE - 1" = 400'



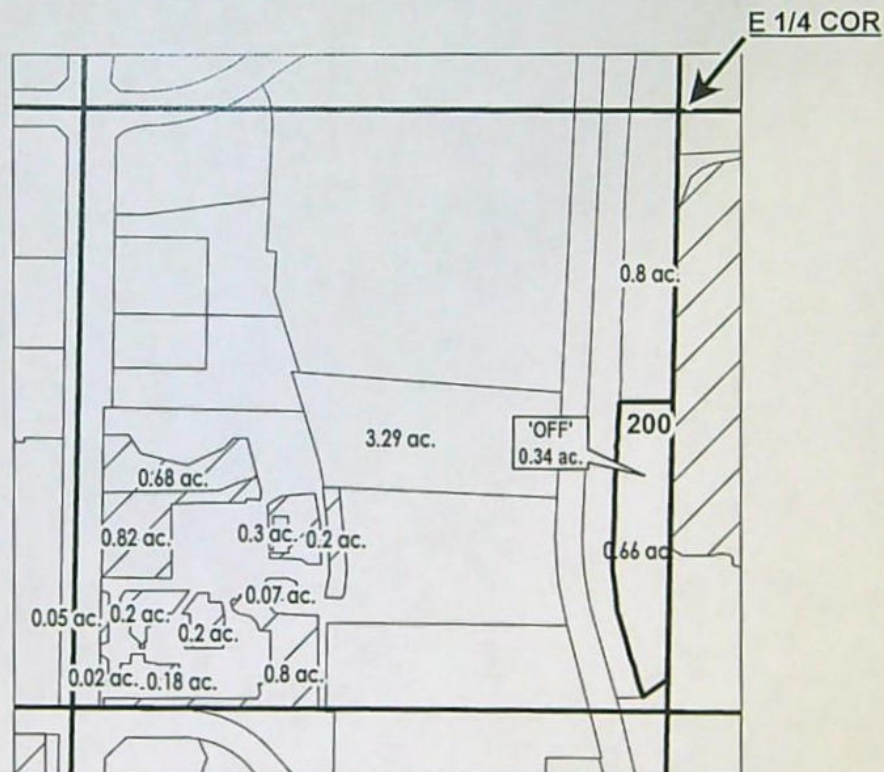
NE 1/4 OF THE SE 1/4

RECEIVED

DEC 29 2022

OWRD
SALEM, OREGON

P-2022-004



"OFF" MAP

	EXISTING WATER RIGHTS
	PARCELS W/ WATER RIGHTS
	'OFF' LAND PARCELS



WATER RIGHTS FORFEITURE MAP

ORS 540.572

NAME: Vaultz Storage LLC

TAXLOT #: 200

0.34 ACRES

Date: 11/10/2022

14134

DESCHUTES COUNTY
SEC.10 T15S R13E

SCALE - 1" = 400'



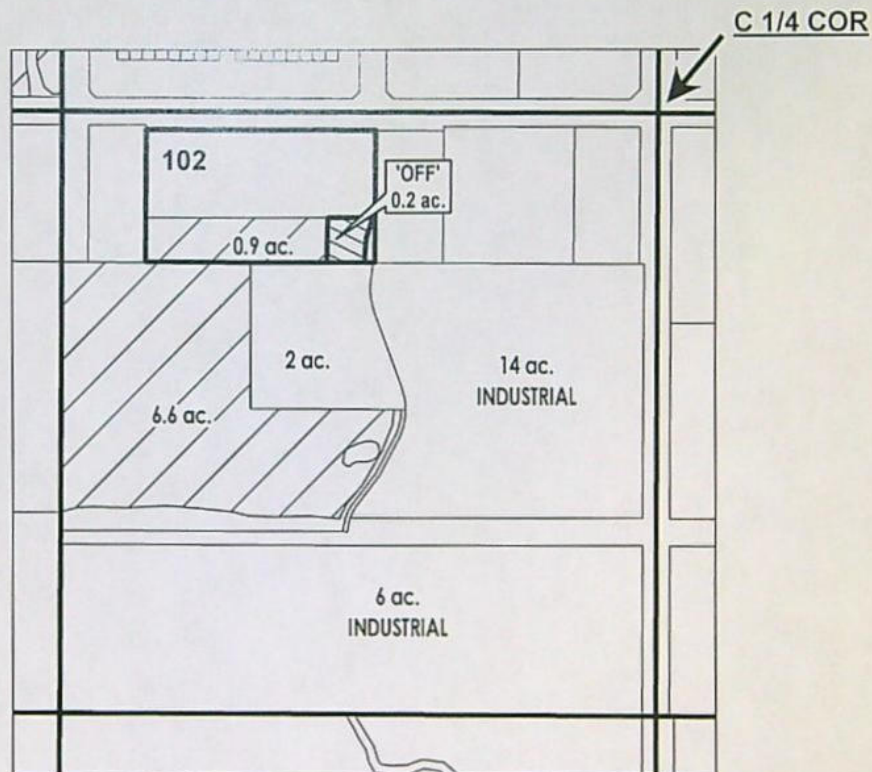
NE 1/4 OF THE SW 1/4

RECEIVED

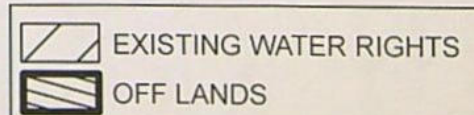
DEC 29 2022

OWRD
SALEM, OREGON

P-2022-004



"OFF" MAP



WATER RIGHTS FORFEITURE MAP

ORS 540.572

NAME: Cornel Enterprises LLC

TAXLOT #: 102

0.2 ACRES

Date: 11/10/2022

14134

DESCHUTES COUNTY
SEC.10 T15S R13E

SCALE - 1" = 400'



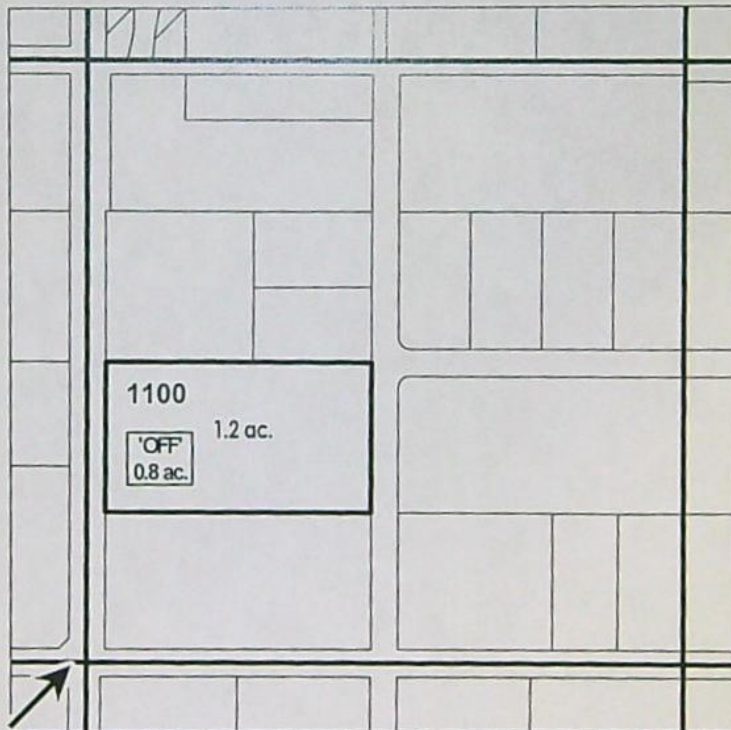
SW 1/4 OF THE NE 1/4

RECEIVED

DEC 29 2022

OWRD
SALEM, OREGON

P-2022-004



C 1/4 COR

"OFF" MAP

# ac.	'OFF' LAND PARCELS
# ac.	PARCELS W/ WATER RIGHTS



WATER RIGHTS FORFEITURE MAP

ORS 540.572

NAME: Lengele, Lyndon C/Linda

TAXLOT #: 1100

0.8 ACRES

Date: 11/10/2022

14134

DESCHUTES COUNTY
SEC.18 T15S R13E

SCALE - 1" = 400'



NW 1/4 OF THE SW 1/4

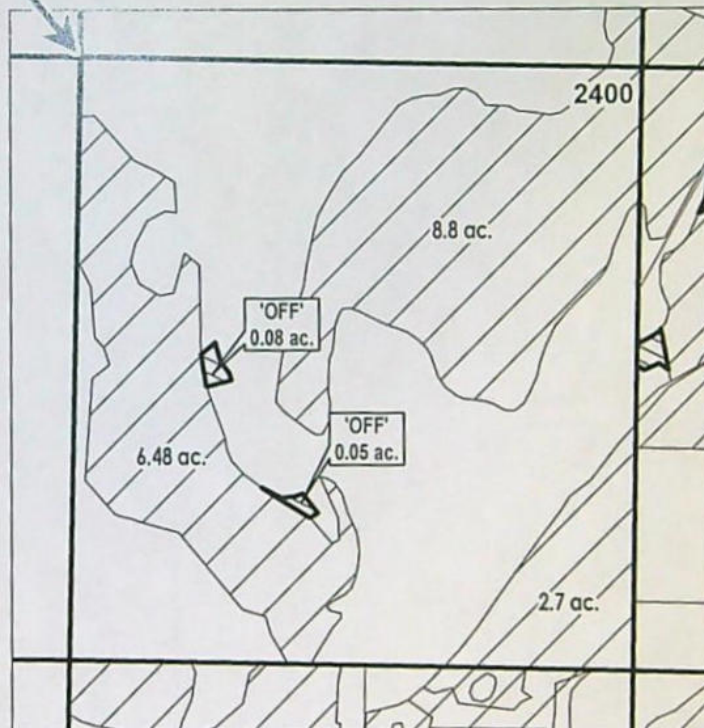
RECEIVED

DEC 29 2022

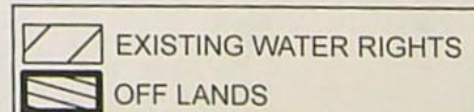
OWRD
SALEM, OREGON

P-2022-004

W 1/4 COR



"OFF" MAP



WATER RIGHTS FORFEITURE MAP

ORS 540.572

NAME: Bats, Richard A II

TAXLOT #: 2400

0.13 ACRES

Date: 11/10/2022

14134

DESCHUTES COUNTY
SEC.18 T15S R13E

SCALE - 1" = 400'



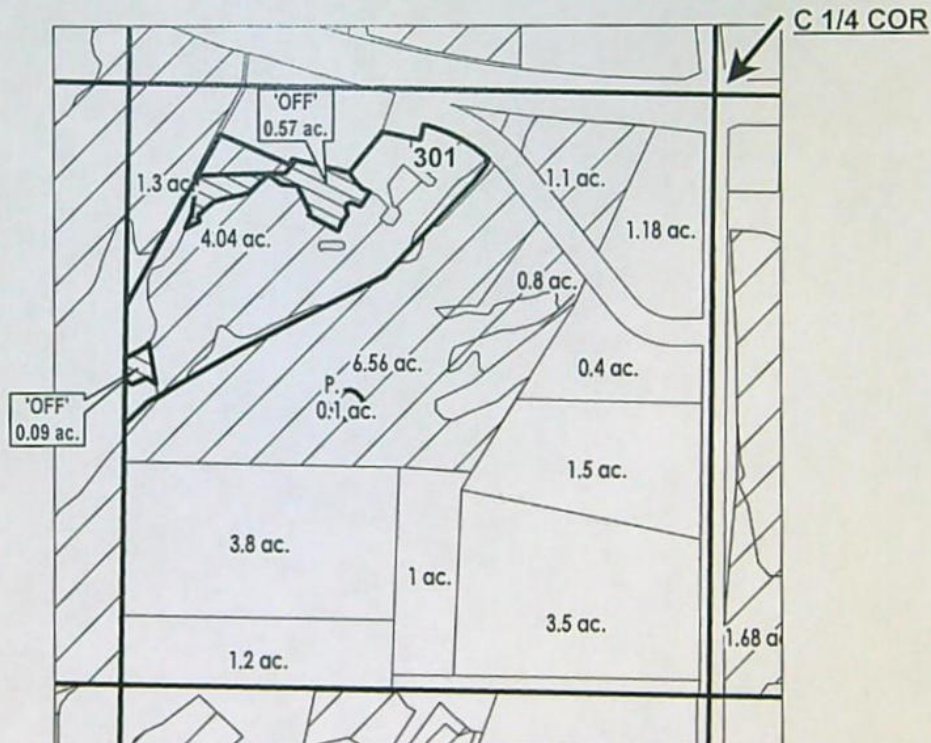
NE 1/4 OF THE SW 1/4

RECEIVED

DEC 29 2022

OWRD
SALEM, OREGON

P-2022-004



"OFF" MAP



POND



PARCELS W/ WATER RIGHTS



EXISTING WATER RIGHTS



OFF LANDS



WATER RIGHTS FORFEITURE MAP

ORS 540.572

NAME: Ford, Rob/Deb

TAXLOT #: 301

0.66 ACRES

Date: 11/10/2022

14134

CROOK COUNTY
SEC.14 T15S R14E

SCALE - 1" = 400'



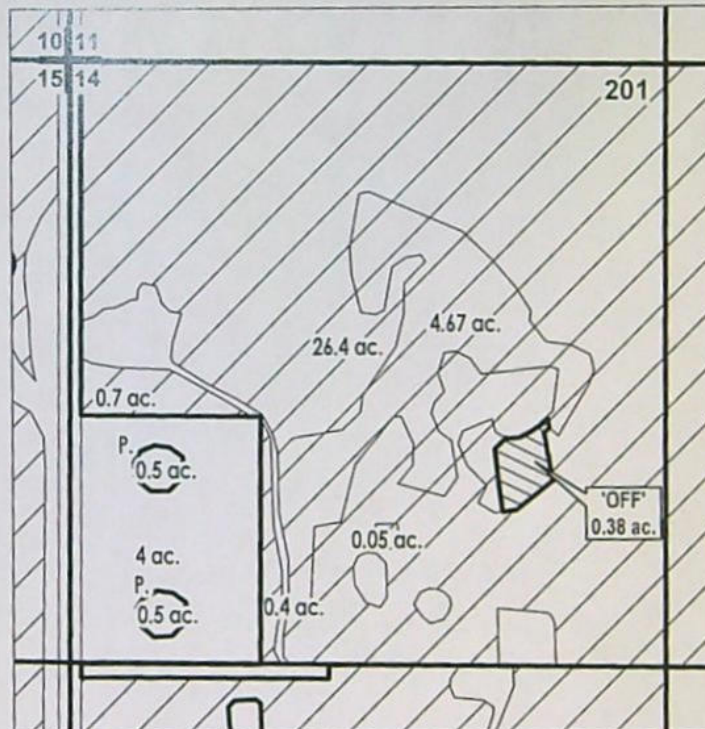
NW 1/4 OF THE NW 1/4

RECEIVED

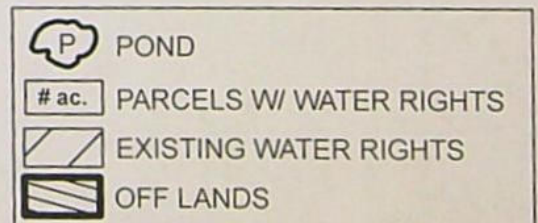
DEC 29 2022

OWRD
SALEM, OREGON

P-2022-004



"OFF" MAP



WATER RIGHTS FORFEITURE MAP

ORS 540.572

NAME: Rohrer, Daniel F

TAXLOT #: 201

0.38 ACRES
14194

Date: 11/10/2022

DESCHUTES COUNTY
SEC.11 T16S R12E

SCALE - 1" = 400'



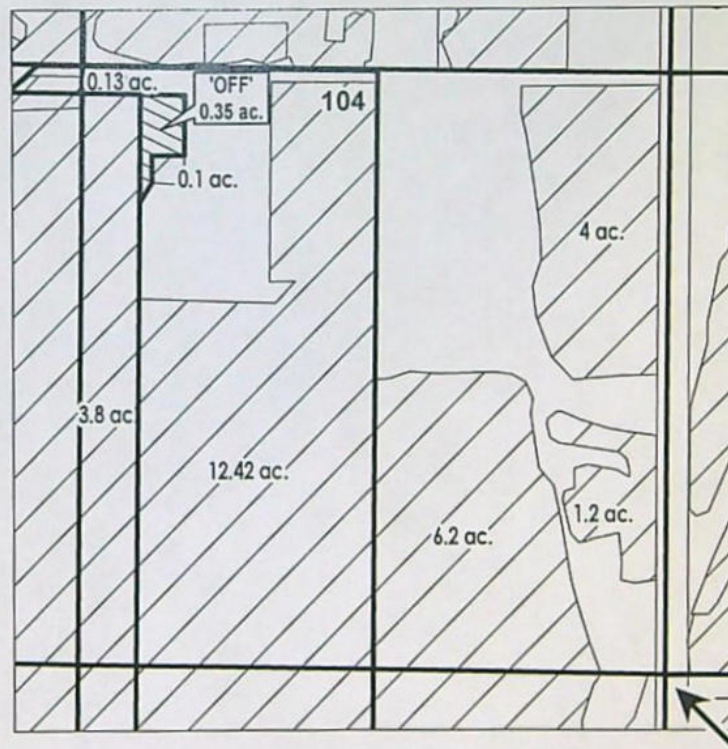
SE 1/4 OF THE NE 1/4

RECEIVED

DEC 29 2022

OWRD
SALEM, OREGON

P-2022-004



E 1/4 COR

"OFF" MAP

EXISTING WATER RIGHTS
OFF LANDS



WATER RIGHTS FORFEITURE MAP

ORS 540.572

NAME: Licitra, Roberta

TAXLOT #: 104

0.35 ACRES

14134

Date: 11/10/2022

CROOK COUNTY
SEC.16 T16S R14E

SCALE - 1" = 400'



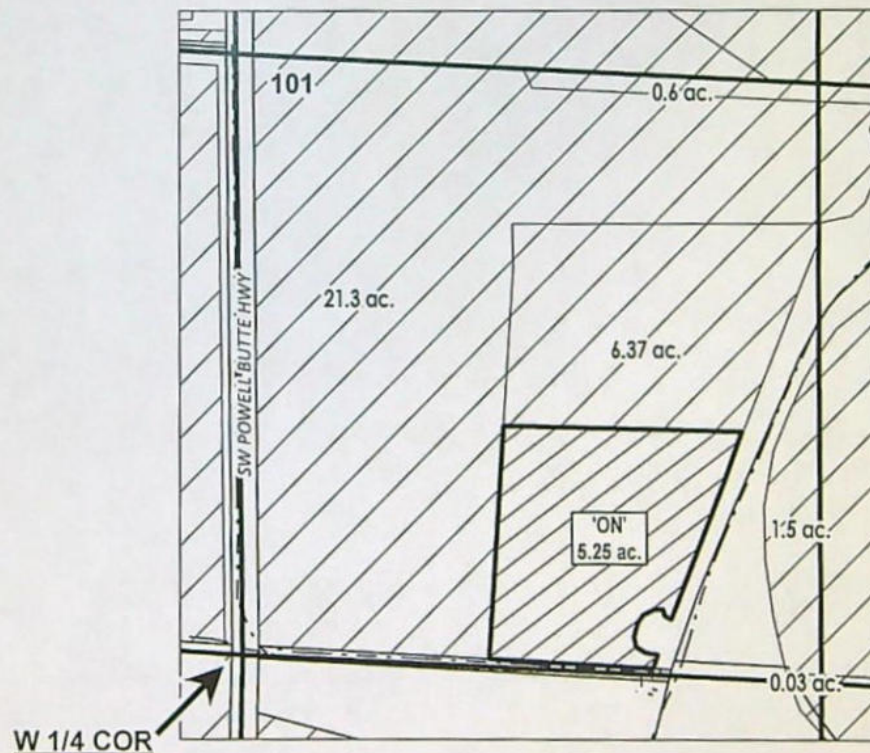
SW 1/4 OF THE NW 1/4

RECEIVED

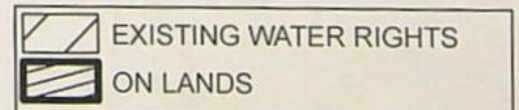
DEC 29 2022

OWRD
SALEM, OREGON

P-2022-004



"ON" MAP



APPLICATION FOR WATER RIGHTS TRANSFER

NAME: England, Jim & Jill

TAXLOT #: 101

5.25 ACRES

14134

DATE: 11/19/2022

CROOK COUNTY
SEC.20 T16S R14E

SCALE - 1" = 400'



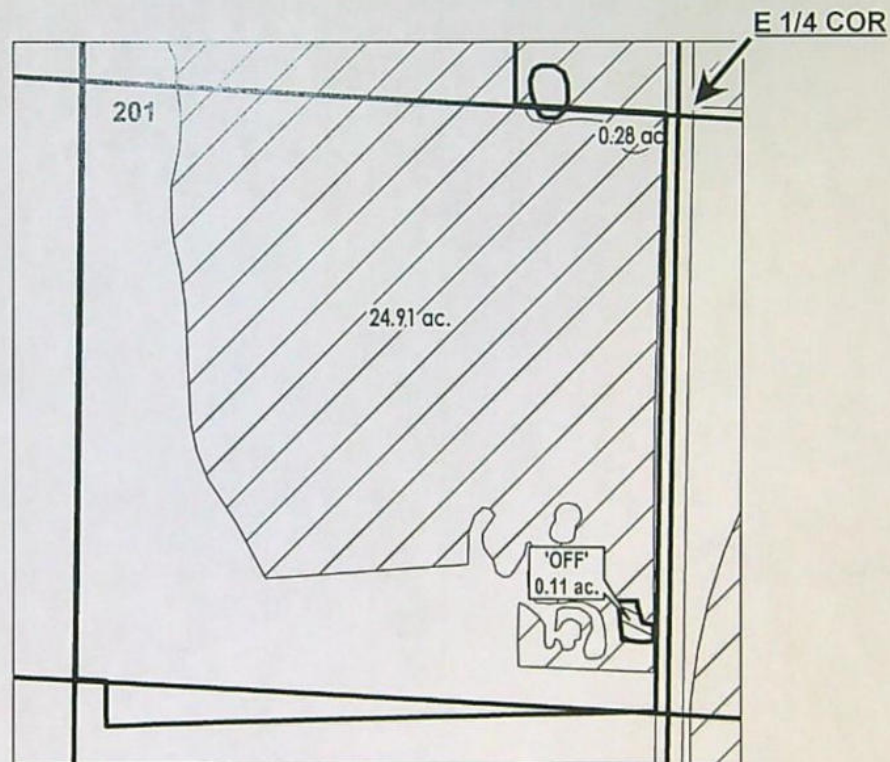
NE 1/4 OF THE SE 1/4

RECEIVED

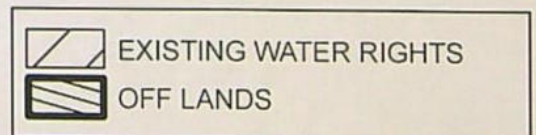
DEC 29 2022

OWRD
SALEM, OREGON

P-2022-004



"OFF" MAP



WATER RIGHTS FORFEITURE MAP

ORS 540.572

NAME: Watkins, Myra

TAXLOT #: 201

0.11 ACRES
14134

Date: 11/10/2022

DESCHUTES COUNTY
SEC.02 T17S R12E

SCALE - 1" = 400'



NW 1/4 OF THE NE 1/4

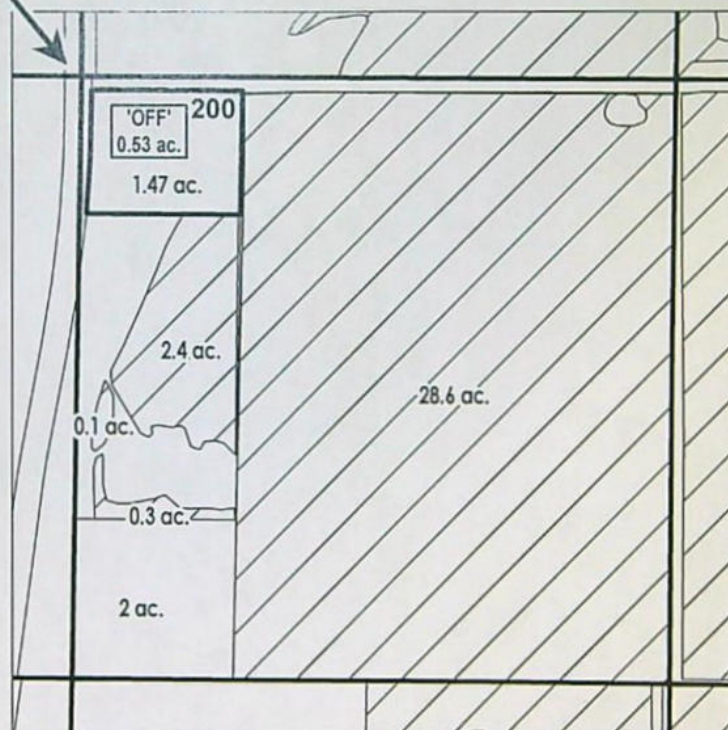
RECEIVED

DEC 29 2022

OWRD
SALEM, OREGON

P-2022-004

N 1/4 COR



"OFF" MAP

	EXISTING WATER RIGHTS
	PARCELS W/ WATER RIGHTS
	'OFF' LAND PARCELS



WATER RIGHTS FORFEITURE MAP

ORS 540.572

NAME: Wilson, Theodore R. Jr.

TAXLOT #: 200

0.53 ACRES

14134

Date: 11/10/2022

DESCHUTES COUNTY
SEC.02 T17S R12E

SCALE - 1" = 400'



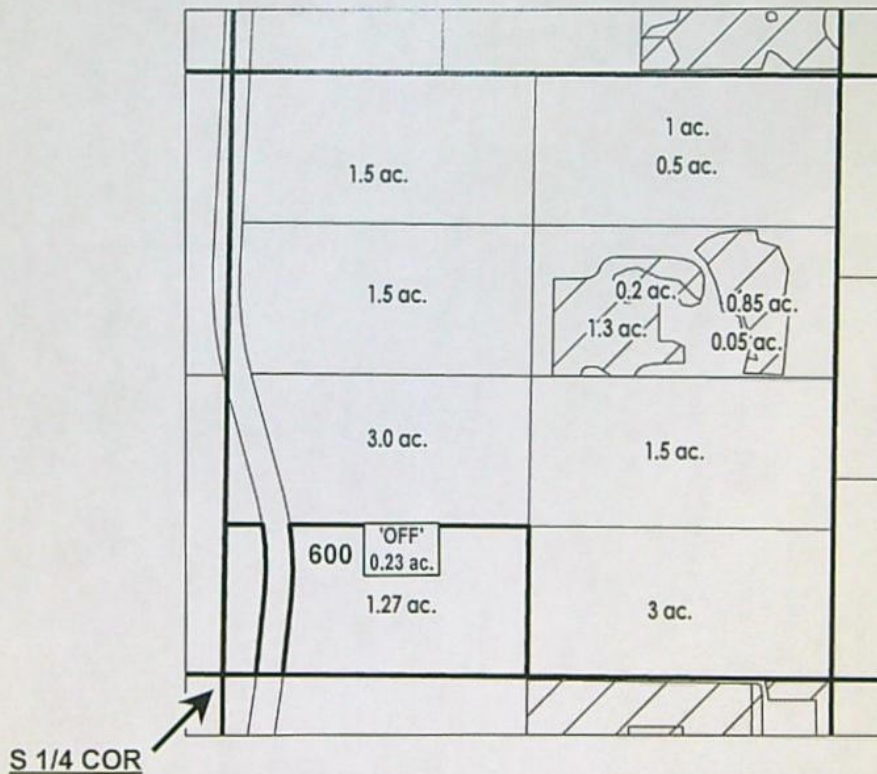
SW 1/4 OF THE SE 1/4

RECEIVED

DEC 29 2022

OWRD
SALEM, OREGON

P-2022-004



"OFF" MAP

# ac.	PARCELS W/ WATER RIGHTS
# ac.	'OFF' LAND PARCELS
	EXISTING WATER RIGHTS



WATER RIGHTS FORFEITURE MAP

ORS 540.572

NAME: Rowlett, Benjamin/Nicole

TAXLOT #: 600

0.23 ACRES

Date: 11/22/2022

14134

DESCHUTES COUNTY
SEC.26 T17S R12E

SCALE - 1" = 400'



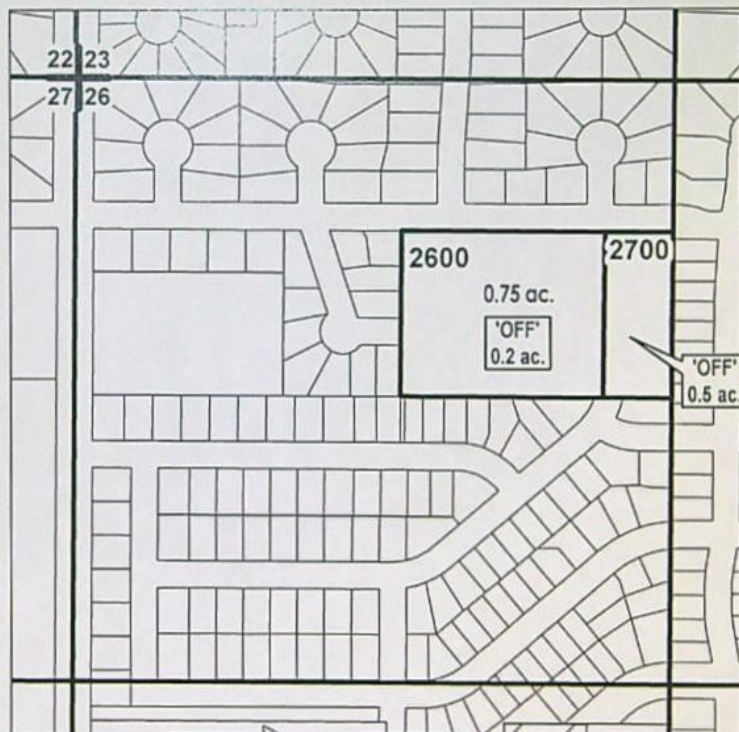
NW 1/4 OF THE NW 1/4

RECEIVED

DEC 29 2022

OWRD
SALEM, OREGON

P-2022-004



"OFF" MAP

# ac.	PARCELS W/ WATER RIGHTS
# ac.	'OFF' LAND PARCELS



APPLICATION FOR WATER RIGHTS TRANSFER

ORS 540.580

NAME: COID/Quitclaim

TAXLOT #: 2600, 2700

0.7 ACRES

Date: 11/10/2022

14134

DESCHUTES COUNTY
SEC.19 T17S R13E

SCALE - 1" = 400'



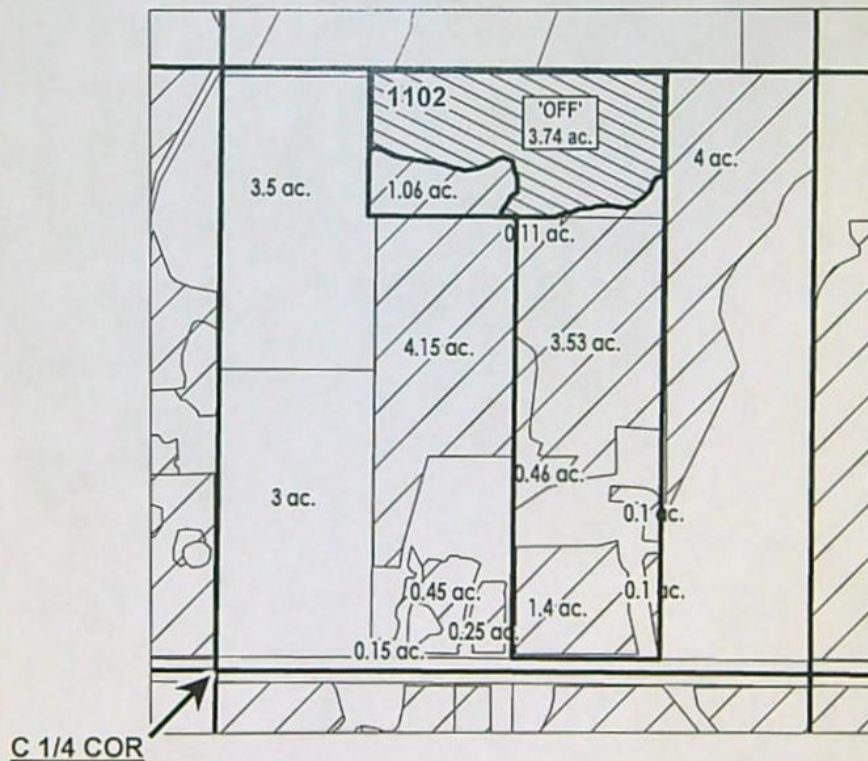
SW 1/4 OF THE NE 1/4

RECEIVED

DEC 29 2022

OWRD
SALEM, OREGON

P-2022-004



"OFF" MAP

	EXISTING WATER RIGHTS
	PARCELS W/ WATER RIGHTS
	OFF LANDS



WATER RIGHTS FORFEITURE MAP

ORS 540.572

NAME: Work, Larry/Churchfield, Katherine

TAXLOT #: 1102

3.74 ACRES

Date: 11/10/2022

14134

DESCHUTES COUNTY
SEC.04 T18S R13E

SCALE - 1" = 400'



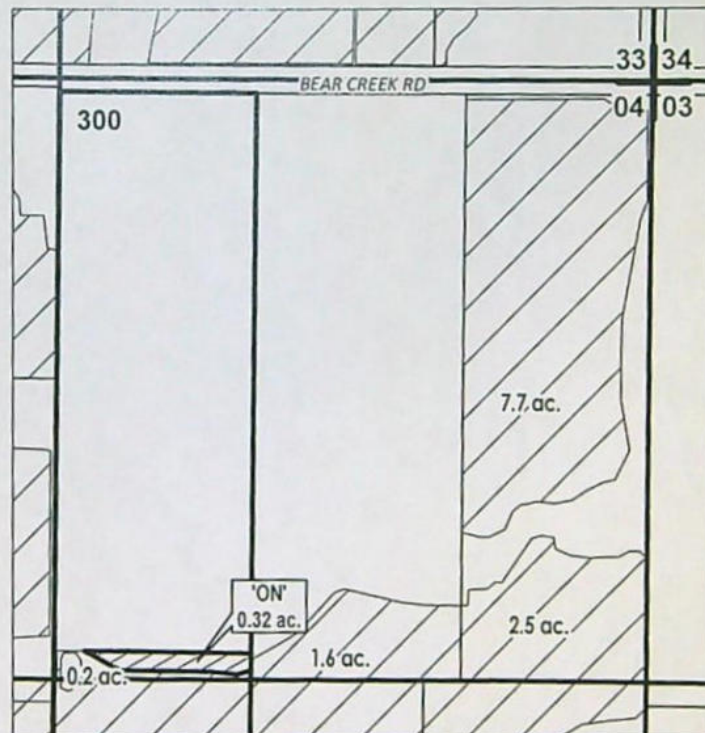
NE 1/4 OF THE NE 1/4

RECEIVED

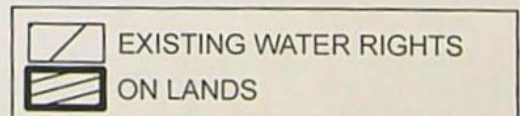
DEC 29 2022

OWRD
SALEM, OREGON

P-2022-004



"ON" MAP



APPLICATION FOR WATER RIGHTS TRANSFER

NAME: Obradovich, Nicholas/Migliorini, Robyn

TAXLOT #: 300

0.32 ACRES

DATE: 11/19/2022

14134

DESCHUTES COUNTY
SEC.30 T17S R13E

SCALE - 1" = 400'



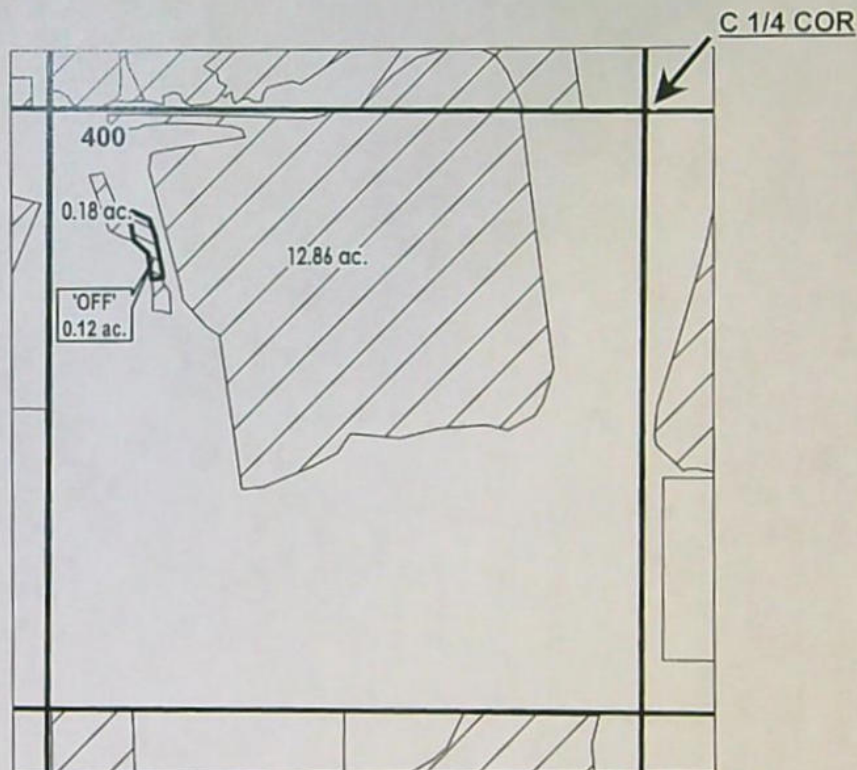
NE 1/4 OF THE SW 1/4

RECEIVED

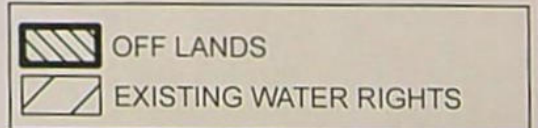
DEC 29 2022

OWRD
SALEM, OREGON

P-2022-004



"OFF" MAP



WATER RIGHTS FORFEITURE MAP

ORS 540.572

NAME: Sheridan, Daniel Bradley

TAXLOT #: 400

0.12 ACRES

14134

Date: 11/10/2022

DESCHUTES COUNTY
SEC.32 T17S R13E

SCALE - 1" = 400'



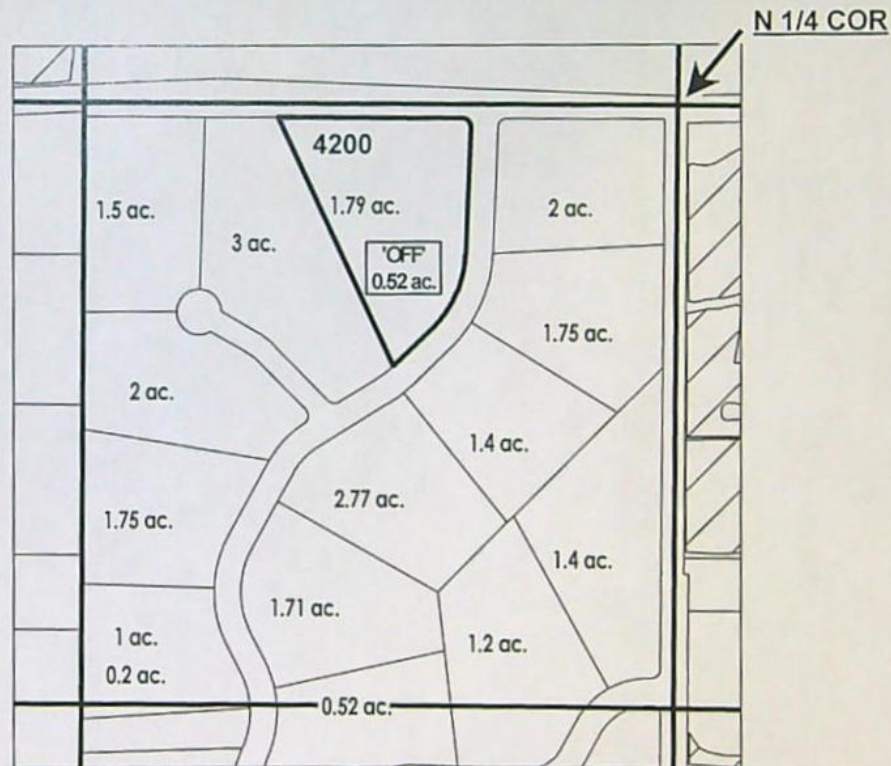
NE 1/4 OF THE NW 1/4

RECEIVED

DEC 29 2022

OWRD
SALEM, OREGON

P-2022-004



"OFF" MAP

ac. 'OFF' LAND PARCELS
ac. PARCELS W/ WATER RIGHTS



WATER RIGHTS FORFEITURE MAP

ORS 540.572

NAME: Pinette, Theresa & Van Tilborg, Rene

TAXLOT #: 4200

0.52 ACRES

Date: 11/22/2022

14134