

District

Name Ridgeview Irrigation districtAddress PO Box 67
Homedale Idaho 83628
office@SouthBoardofControl.comChange in PO
Date Filed 1/3/2023
Initial notice date 1/10/2023
DPD issued date _____
PD issued date _____
PD notice date _____
Date of FO 4/11/2023 Vol 128 Page 108-110C-Date 10/1/2024
COBU due date 10/1/2025
COBU Received date _____
Certificate issued _____

DESCRIPTION OF WATER RIGHT(S)

Name of Stream reservoir, Owyhee riverTrib. of Snake riverUse Irrigation County Malheur

Quantity of water (CFS) _____ No. of Acres _____

Name of ditch _____

App# <u>51109</u>	Per # <u>58171</u>	Cert # <u>81012</u>	PR Date _____
App# _____	Per # _____	Cert # _____	PR Date _____
App# _____	Per # _____	Cert # _____	PR Date _____
App# _____	Per # _____	Cert # _____	PR Date _____
App# _____	Per # _____	Cert # _____	PR Date _____

FEES PAID

Date	Amount	Receipt #
<u>1-3-2023</u>	<u>\$1,360.00</u>	<u>139850</u>

FEES REFUNDED

Date	Amount	Receipt #
------	--------	-----------

Assignments: _____

Irrigation District BORAgent South Board of Control

CWRE _____

CC's list _____

☐ - Oversized map - Location _____



Oregon

Tina Kotek, Governor

Water Resources Department

North Mall Office Building

725 Summer St NE, Suite A

Salem, OR 97301

Phone 503 986-0900

Fax 503 986-0904

October 22, 2024

Ridgeview Irrigation District

PO Box 67

Homedale, ID 83628

Reference: Transfer Application T-14140

Enclosed is a copy of the Determination of Satisfactory Proof Final Order.

If you have any questions related to the completion of this Claim of Beneficial Use, you may contact Ann Reece, by telephone at (503) 979-3214 or by e-mail at Ann.L.Reece@water.oregon.gov.

Sincerely,

Elyse D. Richman

Water Rights Services Support

Transfers and Conservation Section

cc: Watermaster Dist. #9, Jered L. Hoshaw (via email)

South Board of Control, Agent

U.S. Bureau of Reclamation, Interested Party

Enclosure

**BEFORE THE WATER RESOURCES DEPARTMENT
FOR THE
STATE OF OREGON**

In the Matter of the Completion of a Change)	DETERMINATION OF SATISFACTORY
in Place of Use Under Transfer Application T-)	PROOF OF COMPLETION FOR A
14140, Malheur County)	PERMANENT DISTRICT TRANSFER

Authority

Oregon Administrative Rule (OAR) 690-385-7400 describes the documentation the district must file with the Department in order to provide proof of use.

OAR 690-385-7600 provides in pertinent part that satisfactory proof shall be (a) a determination by the Department that application of water to beneficial use under the terms of the transfer final order was completed to the extent authorized, or (b) a determination by the Department that the application of water to a beneficial use under the terms of the transfer final order was completed to an extent less than authorized.

Oregon Revised Statute (ORS) 540.530(2)(a) and OAR 690-385-7600 authorize the Department to issue or modify a certificate of water right upon satisfactory proof of completion of the change or changes authorized by a final order approving a permanent district transfer.

Applicant

RIDGEVIEW IRRIGATION DISTRICT
PO BOX 67
HOMEDALE, ID 83628

Findings of Fact

1. On April 11, 2023, the Department signed a final order, which was mailed on April 12, 2023, and recorded in Special Order Volume 128, Pages 108-110, approving Transfer Application T-14140 involving Certificate 81012. The final order established October 1, 2024, as the date for completion of the authorized changes in place of use.
2. On September 20, 2024, the Department received a Claim of Beneficial Use (CBU) and associated maps from the applicant for Transfer Application T-14140 satisfying the requirements for providing proof of use under OAR 690-385-7400.

NOTICE OF RIGHT TO PETITION FOR RECONSIDERATION OR JUDICIAL REVIEW

This is a final order in other than contested case. This order is subject to judicial review under ORS 183.484. Any petition for judicial review must be filed within the 60-day time period specified by ORS 183.484(2). Pursuant to ORS 536.075 and OAR 137-004-0080 you may either petition for judicial review or petition the Director for reconsideration of this order. A petition for reconsideration may be granted or denied by the Director, and if no action is taken within 60 days following the date the petition was filed, the petition shall be deemed denied.

3. The Department reviewed the CBU and maps submitted by the applicant for Transfer Application T- 14140.
4. The CBU did not contain a map of the point of diversion from the source. However, since the transfer involved the transfer of places of use only within an irrigation district and did not involve a change in the point of diversion, the existing maps on file with the Department are sufficient to identify the point of diversion from the source.
5. The proposed place of use for Certificate 81012 as approved the final order for Transfer Application T-14140, and as recorded in Special Order Volume 128, Pages 108-110, is shown in Table 1, below:

Table 1:

IRRIGATION								
Twsp	Rng	Mer	Sec	Q-Q	Acres	Tax Lot	Water User	Notice
22 S	46 E	WM	26	SW NE	1.0	4402	BEEBE	2022-01

6. Based on the review of evidence submitted by the applicant, the Department finds that the application of water to beneficial use under the terms of the transfer final order for T-14140 was completed to the extent authorized in the transfer as described in Table 1.

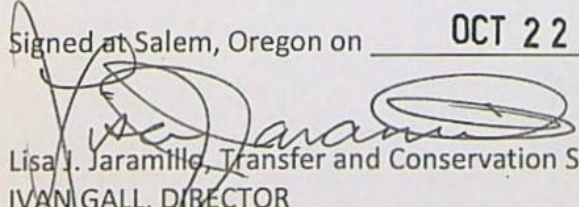
Conclusions of Law

1. The Applicant has submitted proof of use pursuant to OAR 690-385-7400.
2. Application of water to a beneficial use under the terms of the transfer final order has been made to the extent shown in Table 1, above.
3. The applicant has demonstrated proof of completion under T-14140 to the satisfaction of the Department.
4. The Department is authorized to issue or modify certificates of water rights involved in transfer T-14140 consistent with this determination of satisfactory proof of completion.

Now, therefore, it is ORDERED:

Water right Certificate 81012 is modified as shown in Table 1, above. The Department will issue a superseding certificate describing this right when it determines it is necessary for record keeping.


Signed at Salem, Oregon on OCT 22 2024


Lisa J. Jaramillo, Transfer and Conservation Section Manager for
IVAN GALL, DIRECTOR
Oregon Water Resources Department

Mailing Date: OCT 23 2024

OWRD.

Final Proof Map for Donald S Beebe T 14140



Tax Lot 4402 22S46E26 SWNE
ON 1.0 Acre Total

Now Approved
Irrigated
Acres

SEC. 26, T.22 S., R. 46 E., W.M. 48-102-1548

Treated: RF 4-24-53 ---
Checked: RF 6-20-55 ---

T9533



Oregon

Tina Kotek, Governor

Water Resources Department

North Mall Office Building

725 Summer St NE, Suite A

Salem, OR 97301

Phone 503 986-0900

Fax 503 986-0904

www.oregon.gov/owrd

April 11, 2023

RIDGEVIEW IRRIGATION DISTRICT
PO BOX 67
HOMEDALE, ID 83628

REFERENCE: District Transfer T-14140

Enclosed is a copy of the final order approving your District Transfer.

The time allowed to complete the transfer is specified in the final order. You are required to submit a claim of beneficial use to this Department within one year of the date you complete the change(s) or within one year of the completion date authorized final order whichever comes first. If necessary, you may request more time by filing for transfer extension. All extensions are subject to approval.

To file a claim please include:

1. A CLAIM OF BENEFICIAL USE form
2. A CLAIM OF BENEFICIAL USE SITE REPORT
3. A Claim of Beneficial Use Map (this map does not need to be prepared by a Certified Water Rights Examiner (CWRE))

All forms needed to file a claim for a district transfer are available at

<https://www.oregon.gov/OWRD/programs/WaterRights/Transfers/DistTransfer/Pages/Forms.aspx>

If you have any questions related to the approval of this transfer, you may contact your caseworker Ann Reece by telephone at (503) 979-3214 or by e-mail at Ann.L.Reece@water.oregon.gov.

Sincerely,

Nila Kamis
Water Right Services Support
Transfers and Conservation Section

cc: Jered L. Hoshaw, Watermaster Dist. # 9 (via email)
South Board Of Control
U.S. Bureau of Reclamation

Enclosure

BEFORE THE WATER RESOURCES DEPARTMENT
OF THE
STATE OF OREGON

In the Matter of Transfer Application)	FINAL ORDER APPROVING
T-14140, Malheur County)	A DISTRICT PERMANENT TRANSFER FOR
)	PLACE OF USE

Authority

Oregon Revised Statutes (ORS) 540.570 to 540.580 establish the process in which a district may submit a request to transfer a water right within district boundaries. Oregon Administrative Rule (OAR) Chapter 690, Division 385 implements the statutes and provides the Department's procedures and criteria for evaluating district transfer applications.

Applicant

RIDGEVIEW IRRIGATION DISTRICT
PO BOX 67
HOMEDALE, ID 83628

Findings of Fact

1. On January 3, 2023, RIDGEVIEW Irrigation District (RID) filed a district transfer application to permanently change the place of use under Certificate 81012. The Department assigned the application number T-14140.
2. Notice of the District Permanent Transfer Application was published on January 10, 2023, pursuant to ORS 540.580 and OAR 690-385-4400. No comments were filed in response to the notice.
3. The U.S. Bureau of Reclamation was notified of the transfer application on January 10, 2023; no comments were received within 90 days of the notification.
4. The portion of the right to be transferred is as follows:

Certificate: 81012 in the name of U.S. BUREAU OF RECLAMATION (perfected under Permit S-8179)

Use: IRRIGATION of 1.0 acres

Priority Dates: FEBRUARY 14, 1916 & AUGUST 19, 1924 (Live Flow), and FEBRUARY 15, 1916 and AUGUST 20, 1924 (Stored Water)

Limit/Duty: The amount of water used for irrigation shall be limited to 1/60th of one cubic foot per second per acre, or its equivalent for each acre irrigated and shall be

This final order in a contested case and is subject to judicial review by the Court of Appeals under ORS 183.482. Any petition for judicial review must be filed within the 60-day time period specified by ORS 183.482(1). Pursuant to ORS 536.075(2) and OAR 137-003-0675, you may petition for judicial review or petition the Director for reconsideration of this order. A petition for reconsideration may be granted or denied by the Director, and if no action is taken within 60 days following the date the petition was filed, the petition shall be deemed denied.

Within 20 days after this final order is issued (i.e., mailing date), the district or any protestant may file with the commission exceptions to the final order. The commission shall issue an order granting or denying the exceptions within 30 days after receiving the exceptions. ORS 540.580(10).

further limited to 3.0 acre-feet per acre for each acre irrigated during the irrigation season of each year. The amount of water from direct flow of the Owyhee River together with water store in Owyhee Reservoir and with the amount secured under any other water right existing for the same lands shall be limited to a diversion of not to exceed 6.7 acre-feet for each acre irrigated during the irrigation season of each year.

Source: OWYHEE RIVER and OWYHEE RESERVOIR (constructed under Permit R-599), tributary to the SNAKE RIVER

Authorized Point of Diversion:

Twp	Rng	Mer	Sec	Q-Q	Measured Distances
22 S	45 E	WM	21	NW SW	TUNNEL #1: 264 FEET SOUTH AND 495 FEET EAST FROM THE W¼ CORNER OF SECTION 21

Authorized Place of Use:

IRRIGATION								
Twp	Rng	Mer	Sec	Q-Q	Acres	Tax Lot	Water User	Notice
22 S	46 E	WM	23	NW SE	1.0	3400	BEEBE	2022-01

5. Transfer Application T-14140 proposes to change the place of use to:

Proposed Place of Use:

IRRIGATION								
Twp	Rng	Mer	Sec	Q-Q	Acres	Tax Lot	Water User	Notice
22 S	46 E	WM	26	SW NE	1.0	4402	BEEBE	2022-01

- The Department finds that the district permanent transfer application was submitted according to ORS 540.580 and OAR 690-385-4000, contains the information required under OARs 690-385-4200 and 690-385-2000, and includes maps meeting the requirements of OARs 690-385-4300 and 690-385-2200.
- The Department finds that the proposed district permanent transfer meets all the criteria set forth in ORS 540.580 and OAR 690-385-4000.
- The water right is subject to transfer as defined in OAR 690-385-0100(17).
- The proposed change in places of use will not result in enlargement of the right as defined in OAR 690-385-0100(4).
- The proposed change in place of use will not result in injury to other water rights as defined in OAR 690-385-0100(6).
- Any other applicable requirements for district permanent water right transfers are met as required in OAR 690-385-4500.


Conclusions of Law

The proposed changes in place of use as proposed in Transfer Application T-14140 comply with and satisfy the requirements of ORS 540.580 and OAR 690-385-4500.

Now, therefore, it is ORDERED:

1. The proposed change in place of use to the water rights evidenced by Certificate 81012 is approved.
2. The place of use from which the water right is transferred off by Transfer T-14140 shall no longer be irrigated, and is cancelled from Certificate 81012.
3. The right to the use of the water at the place of use NOT modified by this order is restricted to beneficial and is subject to all other conditions and limitations contained in Certificate 81012.
4. The water user shall maintain and operate the existing measurement device and shall make such improvements as may be required by the Department.
5. Full beneficial use of the water shall be made, consistent with the terms of this order, on or before **October 1, 2024**. A Claim of Beneficial Use shall be submitted by RID to the Department within one year after the deadline for completion of the changes and full beneficial use of the water.
6. Water right Certificate 81012 is modified. After satisfactory proof of completion has been determined by the Department, a superseding water right certificate will be issued when the Department determines it is necessary for record keeping.

Dated in Salem, Oregon on APR 11 2023



Lisa J. Jaramillo, Transfer and Conservation Section Manager, for
Douglas E. Woodcock, Acting Director
Oregon Water Resources Department

Mailing Date: APR 12 2023

Watermaster Review Form: Water Right Transfer



Oregon Water Resources Department
725 Summer St NE, Suite A
Salem, Oregon 97301-1266
(503) 986-0900
www.oregon.gov/OWRD

Transfer Application: T-14140

Review Due Date:

Applicant Name: Ridgeview Irrigation District

Proposed Changes: ☒ POU ☐ POD ☐ POA ☐ USE ☐ OTHER

Reviewer(s): Jered Hoshaw

Date of Review: 03/15/2023

1. Do you have evidence that the right has not been used in the last 5 years and that the presumption of forfeiture would not likely be rebuttable? ☐ Yes ☒ No If "Yes", attach evidence (e.g. dated aerial photo showing pavement or building on the land for >5 yrs.)
2. Is there a history of regulation on the source that serves this (or these) right(s) that has involved the transferred right(s) and downstream water rights? ☐ Yes ☒ No Generally characterize the frequency of any regulation or explain why regulation has not occurred:
3. Have headgate notices been issued for the source that serves the transferred right(s)?
☐ Yes ☐ No ☒ Records not available.
4. In your estimation, after the proposed change, would distribution of water for the right(s) result in regulation of other water rights that would not have occurred if use under the original right(s) was/were maximized? ☐ Yes ☒ No If "Yes", explain:
5. In your estimation, if the proposed change is approved, are there upstream water rights that would be affected? ☐ Yes ☒ No If "Yes", describe how the rights would be affected and list the rights most affected:

6. Check here ☐ if it appears that downstream water rights benefit from return flows resulting from the current use of the transferred right(s)? If you check the box, generally characterize the locations where the return flows likely occur and list the water rights that benefit most:

Return flows from the current use appear to directly enter North Alkali Creek in 22 South, 46 East, Section 23 (NE, SW). There is a downstream Certificate 92218 (source: North Alkali Creek) which is approx. 1 mile downstream. Due to the small size of this proposed transfer (1.0 acre @ 0.0166 cfs), it is highly unlikely to be a significant enough amount of return flow to directly harm the downstream water right (Cert. 92218).

☐ N/A

7. For POD changes and instream transfers, check here if there are channel losses between the old and new PODs or within the proposed instream reach? If you check the box, describe and, if possible, estimate the losses:

☒ N/A

8. For instream transfers that propose protection of a reach beyond the mouth of the source stream:

☒ N/A Would the quantity be measureable into the receiving stream consistent with OAR 690-077-0015(8)? ☐ Yes ☐ No

9. For POU changes: ☐ N/A Is it likely the original place of use would continue to receive water from the same source? ☐ Yes ☒ No If "Yes", explain:

10. For POU or USE changes: ☐ N/A In your best judgment, would use of the existing right at "full face value," result in the diversion of more water than can be used beneficially and without waste?

☐ Yes ☒ No If "Yes", explain:

11. For POU changes that involve micro-irrigation: ☒ N/A

- a. Has the applicant made changes (absent a transfer) to convert to micro-irrigation within the current place of use boundary of the water right proposed for transfer, and previously demonstrated to the Department through monitoring and site inspections by the Watermaster that the proposed transfer will not result in injury or enlargement?

☐ Yes ☐ No If "Yes", explain:

- b. Has a temporary transfer of this nature been previously filed and approved on the same lands (or portions thereof) as those lands involved in this transfer?

☐ Yes ☐ No If "Yes", answer the following:

- i. Were there any problems with more acres being irrigated (or wetted) than were authorized under the temporary transfer? ☐ Yes ☐ No If "Yes", explain:

- ii. Did the designated areas that were to remain dry (or not wetted) under the temporary transfer actually remain dry? ☐ Yes ☐ No If "No", explain:

- iii. Did the applicant comply with and meet all of the conditions of the temporary transfer? ☐ Yes ☐ No If "No", explain:

- iv. Do you have any other observations regarding the temporary transfer? ☐ Yes ☐ No If "Yes", describe:

- v. Did the applicant demonstrate to the Department through monitoring and site inspections by the Watermaster that neither injury nor enlargement occurred as a result of the temporary transfer? ☐ Yes ☐ No If "No", explain:

- c. To the best of your knowledge, if this transfer is approved, does it appear that:

- i. "Injury" will occur to other water rights that share the same source? ☐ Yes ☐ No If "Yes", explain:

- ii. "Enlargement" of the water right being transferred will occur? ☐ Yes ☐ No If "Yes", explain:

12. Are there other issues not identified through the above questions that should be considered in determining whether the change "can be effected without injury to other rights"?

☒ Yes ☐ No If "Yes", explain:

- POD that is listed in transfer "authorized point of diversion" table does not match POD on Certificate 81012.

13. What alternatives may be available for addressing any issues identified above:

Review transfer application and make necessary changes.

14. Do conditions need to be included in the transfer order to avoid enlargement of the right or injury to other rights? ☒ No ☐ Yes, as checked and provided below:

☐ For POU changes that involve micro-irrigation, provide the monitoring and reporting conditions necessary to prevent injury/enlargement:

☐ A Headgate should be required prior to diverting water.

☐ Measurement Devices for POD or POA: (if this condition is selected, also fill in the top sections of Page 4)

a. Before water use may begin under this order, the water user shall install a totalizing flow meter, or, with prior approval of the Director, another suitable measuring device, ☐ at each point of diversion/appropriation (new and existing) OR at each new point of diversion/appropriation ☐ with the exception that water rights issued to the Bureau of Reclamation or an irrigation district (or similar entity) are not subject to this condition.*

b. The water user shall maintain the meters or measuring devices in good working order.

c. The water user shall allow the Watermaster access to the meters or measuring devices; provided however, where the meters or measuring devices are located within a private structure, the Watermaster shall request access upon reasonable notice.

☐ Reservoir water use measurement: (if this condition is selected, also fill in the top sections of Page 4)

a. Before water use may begin under this order, the water user shall install staff gages, or, with prior approval of the Director, other suitable measuring devices, that measure the entire range and stage between empty and full in each reservoir. Staff gages shall be United States Geological Survey style.*

b. Before water use may begin under this order, if the reservoir is located in channel, weirs or other suitable measuring devices must be installed upstream and downstream of the reservoir, and, an adjustable outlet valve must be installed. The water user shall maintain such devices in good working order. A written waiver may be obtained, if in the judgment of the Director, the installation of weirs or other suitable measuring devices, or the adjustable outlet valve, will provide no public benefit.

* The following alternative device(s) should be substituted for the bold, underlined device in the above selected condition:

<input type="checkbox"/> Weir	<input type="checkbox"/> Submerged Orifice
<input type="checkbox"/> Parshall Flume	<input type="checkbox"/> Flow Restrictor
<input type="checkbox"/> Other: ____	

Oregon Water Resources Department

Measurement Condition Information for the Applicant

(To be sent with the Draft Preliminary Determination or Final Order)

Transfer #: T-

- ☐ In order to avoid enlargement of the right or injury to other rights, a _____ will
be required to be installed prior to diversion of water, as a condition of this transfer:
- ☐ at each point of diversion/appropriation (new and existing) **OR**
☐ at each new point of diversion/appropriation.

For additional information, or to obtain approval of a different type of measurement device, the applicant should contact the area Watermaster:

Watermaster name:

District:

Address:

City/State/Zip:

Phone:

Email:

Note: If a device other than the one specified in the Preliminary Determination or Final Order is approved by the Watermaster, fill out and mail the form below to the Salem office.

Approval of an Alternate Measurement Device

T-

(to be filled out after consultation with the applicant, or after a site visit)

On behalf of the Director, I authorize use of the following suitable alternate measurement device:

 Watermaster signature

 District

 Date

If this form is used for approval of an alternative measurement device, it must be mailed to:

Oregon Water Resources Department
725 Summer Street NE, Suite A
Salem, OR 97301-1266



Oregon

Tina Kotek, Governor

Water Resources Department

North Mall Office Building

725 Summer St NE, Suite A

Salem, OR 97301

Phone 503 986-0900

Fax 503 986-0904

www.oregon.gov/owrd

January 11, 2023

RIDGEVIEW IRRIGATION DISTRICT
PO BOX 67
HOMEDALE, ID 83628

Reference: District Permanent Transfer T-14140

On January 3, 2023, we received your district transfer application requesting PLACE OF USE changes. The application was accompanied by \$1360.00. Your receipt number 139850 is enclosed.

By copy of this letter, we are asking the Watermaster for their report regarding the potential for injury to existing water rights which may be caused by the change.

This application will be published on the Department's weekly notice dated January 10, 2023, viewable at http://apps.wrd.state.or.us/apps/misc/wrd_notice_view/?notice_id=21. A copy of the application can be assessed through this public notice link. Pursuant to Oregon administrative rules, the Department is requesting public comments on the recently filed district transfer application listed above. Comments may be submitted by any interested persons within 30 days of the weekly notice publication date. Comments must be received by the Department on or before February 9, 2023. For details on how to file comments please refer to the Department's weekly notice. Details for filing protests, if applicable, are also noted on the weekly notice.

If you have any questions, please call the Transfer Section, (503) 979-9931.

cc: Watermaster # 9, Jered L. Hoshaw (*via email*)
Bureau of Reclamation
South Board of Control
File

Enclosure

**STATE OF OREGON
WATER RESOURCES DEPARTMENT**

725 Summer St. N.E. Ste. A

SALEM, OR 97301-4172
(503) 986-0900 / (503) 986-0904 (fax)

RECEIPT # **139850**

INVOICE # _____

RECEIVED FROM: Bridgview Irrigation
BY: District

APPLICATION	
PERMIT	
TRANSFER	T-14140

CASH: ☐ CHECK: # 1183 OTHER: (IDENTIFY) ☐

TOTAL REC'D \$ 1,360.00

1083 TREASURY 4170 WRD MISC CASH ACCT

0407 COPIES \$
OTHER: (IDENTIFY) \$

0243 I/S Lease 0244 Muni Water Mgmt. Plan 0245 Cons. Water

4270 WRD OPERATING ACCT

MISCELLANEOUS

0407 COPY & TAPE FEES \$
0410 RESEARCH FEES \$
0408 MISC REVENUE: (IDENTIFY) \$
TC162 DEPOSIT LIAB. (IDENTIFY) \$
0240 EXTENSION OF TIME \$

WATER RIGHTS:

0201 SURFACE WATER	\$	0202	\$
0203 GROUND WATER	\$	0204	\$
0205 TRANSFER	\$ <u>1,360.00</u>		

WELL CONSTRUCTION

0218 WELL DRILL CONSTRUCTOR	\$	0219	\$
LANDOWNER'S PERMIT		0220	\$

OTHER (IDENTIFY) _____

0536 TREASURY 0437 WELL CONST. START FEE

0211 WELL CONST START FEE	\$	CARD#	
0210 MONITORING WELLS	\$	CARD#	

OTHER (IDENTIFY) _____

0607 TREASURY 0467 HYDRO ACTIVITY LIC NUMBER

0233 POWER LICENSE FEE (FW/WRD)		\$
0231 HYDRO LICENSE FEE (FW/WRD)		\$
HYDRO APPLICATION		\$

TREASURY OTHER / RDX

FUND _____ TITLE _____
OBJ. CODE _____ VENDOR # _____
DESCRIPTION _____ \$

RECEIPT: **139850**

DATED: 1-3-2023 BY: [Signature]



Oregon Water Resources Department
725 Summer Street NE, Suite A
Salem Oregon 97301-1266
(503) 986-0900
www.wrd.state.or.us

Application for
District Permanent
Water Right

Transfer

RECEIVED
JAN 03 2023
OWRD

Please type or print legibly in dark ink. If your application is incomplete or inaccurate, we will return it to you. If any requested information does not apply to your application, insert "N/A" to indicate "Not Applicable." As you complete this form, please refer to notes and guidance included on the application. A summary of review criteria and procedures that are generally applicable to the application is available at www.wrd.state.or.us/OWRD/PUBS/forms.shtml#app_criteria_review.

Change in Place of Use Only

1A. APPLICANT INFORMATION

IRRIGATION DISTRICT Ridgeview Irrigation District		PHONE NO. 208-337-3760	ADDITIONAL CONTACT NO.
ADDRESS P.O. Box 67		COUNTY Malheur	
CITY Homedale	STATE ID	ZIP 83628	E-MAIL office@southboardofcontrol.com
BY PROVIDING AN E-MAIL ADDRESS, CONSENT IS GIVEN TO RECEIVE ALL CORRESPONDENCE FROM THE DEPARTMENT ELECTRONICALLY. COPIES OF THE FINAL ORDER DOCUMENTS WILL ALSO BE MAILED.			

1B. AGENT INFORMATION

AGENT/BUSINESS NAME South Board of Control		PHONE NO. 208-337-3760	ADDITIONAL CONTACT NO.
ADDRESS P.O. Box 67		FAX NO. 208-337-5107	
CITY Homedale	STATE ID	ZIP 83628	E-MAIL office@southboardofcontrol.com
BY PROVIDING AN E-MAIL ADDRESS, CONSENT IS GIVEN TO RECEIVE ALL CORRESPONDENCE FROM THE DEPARTMENT ELECTRONICALLY. COPIES OF THE FINAL ORDER DOCUMENTS WILL ALSO BE MAILED.			

2. PROPOSED CHANGE(S) TO WATER RIGHT(S)

- List all water rights to be affected by this transfer. Indicate the certificate, permit, decree or other identifying number(s) in the table below: (Attach additional pages as necessary.)

	Certificate	Permit / Previous Transfer	Decree
1.	81012	-8171	
2.		-	
3.		-	
4.		-	
5.		-	
6.		-	

RECEIVED

JAN 03 2023

OWRD

3. ATTACHMENTS

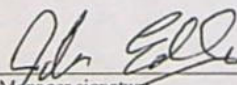
Check each of the following **attachments** included with this application. The application will be returned if all required attachments are not included.

<p>Supplemental Form A –</p> <p>Description of Proposed Change(s) to a Water Right</p> <p><input checked="" type="checkbox"/> A <u>separate</u> Supplemental Form A is enclosed for <u>each</u> water right to be affected by this transfer.</p> <p>Map</p> <p><input checked="" type="checkbox"/> Permanent Transfer A map meeting the requirements of OAR 690-385-3300 must be included but need not be prepared by a Certified Water Right Examiner (CWRE).</p>	<p>Fees:</p> <p><input checked="" type="checkbox"/> Amount enclosed: \$ <u>1360.00</u> See the Department's Fee Schedule at www.wrd.state.or.us or call (503) 986-0900.</p> <p>Land Use Compatibility Statement</p> <p><input type="checkbox"/> The Land Use Information Form is <u>not</u> required if water is to be diverted, conveyed and/or used only on federal lands or if <u>ALL</u> of the following apply: a) a change in place of use only, b) a change that does not involve the placement or modification of structures, c) the use of water is for irrigation only and d) the use is located within an irrigation district or an exclusive farm use zone.</p>
---	---

4. SIGNATURES

The district certifies the following:

- (1) The water rights proposed for transfer are water rights subject to transfer and are not subject to forfeiture for nonuse under ORS 540.610;
- (2) Each user affected by the proposed transfer has provided written authorization for the transfer and such authorization is on file with the district;
- (3) For lands which are no longer irrigated or susceptible of irrigation that are included in this transfer under the authority of ORS 540.572 and OAR 690-385-5000, notices as required under ORS 540.572 and OAR 690-385-5100 have been given to the user and any security interest holder of record of intent to transfer the right and the user was provided an opportunity to resolve the matter in the manner described by ORS 540.572 and OAR 690-385-5400 and 690-385-5600.
- (4) On behalf of the district, I affirm to the best of my knowledge the information contained in this application is true and accurate.


District Manager signature
OR

John Eells

name (print)

1/29/22
date

Authorized District Representative signature

name (print)

date

Before submitting your application to the Department, be sure you have:

- Answered each question completely.
- Included all the required attachments.
- Included a check payable to the Oregon Water Resources Department for the appropriate amount.

[Main](#)
[Help](#)

[Return](#)
[Contact Us](#)

Fee Calculation

\$1,360.00

\$0.00

☐ Check this box if you propose to change the place of use for an irrigation use

Only list a supplemental right if ONLY the supplemental is moving (to a "like" primary.)

[illegible]

11/11/2019

\$1,360.00

\$1,360.00

Return to Edit Clear

OWRD

14140



District Permanent Water Right Transfer Application

Supplemental Form A

RECEIVED

JAN 03 2023

OWRD

DESCRIPTION OF PROPOSED CHANGE(S) TO A WATER RIGHT

List only one water right per page. A separate Supplemental Form A must be completed for each certificate, permit, decree, or other right involved in the proposed transfer.

Attach additional copies of Supplemental Form A as needed to describe other certificates, permits, decrees or other rights involved in this transfer.

1. CURRENT WATER RIGHT INFORMATION

Water Right Subject to Transfer (check and complete one of the following):

<input checked="" type="checkbox"/> Certificated Right	81012	
	Certificate Number	
<input type="checkbox"/> Adjudicated, Non-certificated Right		
	Name of Decree	Page Number
<input type="checkbox"/> Permit for which Proof has been Approved	-	
	Permit Number	Date Claim of Beneficial Use Submitted
<input type="checkbox"/> Transferred Right for which Proof has been Filed	-	
	Previous Transfer Number	Date Claim of Beneficial Use Submitted
<input type="checkbox"/> Permit for Supplemental Irrigation	-	
	Permit Number	

- Name on Permit, Certificate, or Decree: USA, BOR
- Priority Date(s): 2/15/1916 & 8/20/1924

If there are **multiple Priority Dates** identified on the water right, any information provided in Supplemental Form A of this application must identify which priority date is associated with each of the authorized points of diversion or appropriation and places of use.

Source(s) of Water to be Affected by Transfer: Owyhee Reservoir

Tributary to: Snake River

- Are there **other water rights**, Permits or Ground Water Registrations associated with this land?

☐ Yes ☒ No

If "Yes", what are the Permit, Registration or Certificate Numbers? _____

Any "layered" water use or a right that is supplemental to a primary right proposed for transfer **must be included in the transfer or be cancelled.**

▪ Certificate Number or other identifying number: 81012

The following information must be provided only for those points of diversion or appropriation that are involved in the transfer.

If a point of diversion or appropriation is not numbered on the decree or water right certificate or permit, assign it a unique number in the following table (e.g. POD #1 or POA(well) #1). Use the number to refer to the point of diversion or appropriation serving the place of use described in Tables I and II. Note: Permanent district transfers do not allow for a change in point of diversion or appropriation to serve the proposed place of use.

Government lot and donation land claim numbers must be included in the table below **only** if the information is reflected on the existing water right.

Location of Existing Authorized Point(s) of Diversion (POD) or Appropriation (POA):

(i.e., the allowed point(s) of diversion or appropriation listed on the water right for the "FROM" or "OFF" lands)

AUTHORIZED POINT(S) of DIVERSION (POD) or APPROPRIATION (POA)							
POD# or POA#	TWP (N or S)	RNG (E or W)	SEC	Q-Q	DLC	GOV'T LOT	MEASURED DISTANCES
1	22S	46E	10	NWSW			(Tunnel No. 1) Lot 1 NWSW, Sec. 21, T22S R45E, WM; 495 ft. E and
1	22S	46E	10	NESW			264 Ft. S. from common corner corner to Sec. 20 & 21

14140

RECEIVED

JAN 03 2023

OWRD

▪ Certificate Number or other identifying number 81012

Provided the district filed notice of a change in place of use pursuant to OAR 690-385-4100, reference the District Internal Notice Number (DINN) used to describe the change(s) to be made permanent by this transfer.

Government lot (GOV'T LOT) and donation land claim numbers (DLC) must be included in the tables below **only** if the information is reflected on the existing water right.

[illegible]

14140

RECEIVED

JAN 03 2023

OWRD

Certificate 81012

POD	Priority	Use	TWP	RNG	Sec	QQ	Gov't L	Tax Lot	Acres	User Name	DINN
1	2/15/1916 8/20/1924	IR	22S	46E	23	NWSE		3400	1.0	Donald S Beebe	2022-01
						Total Acers OFF			1.0		

14140

OWRD

▪ Certificate Number or other identifying number: 81012

14140

District Permanent Transfer Application
Supplemental Form A

RECEIVED

JAN 03 2023

OWRD

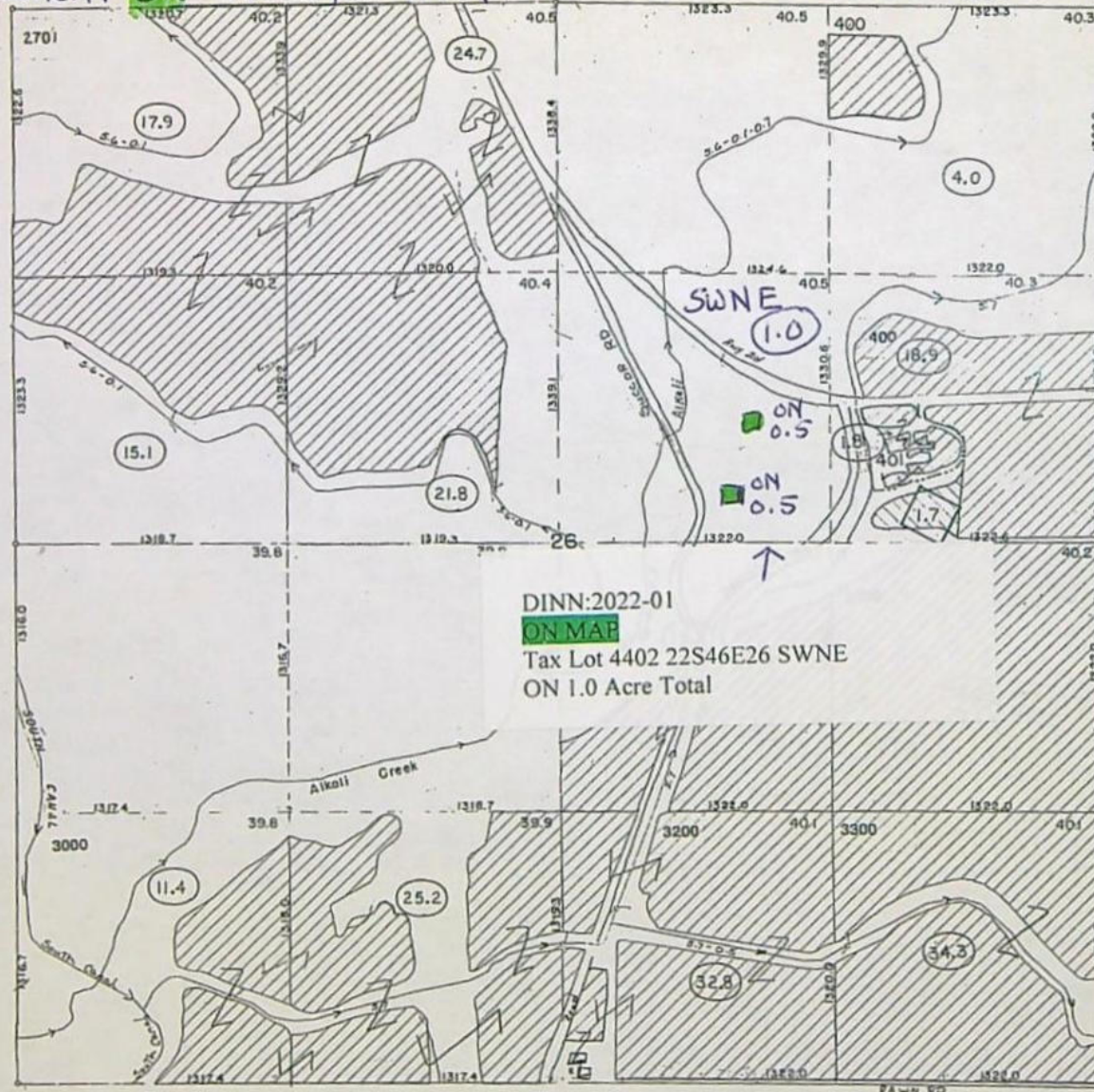
Certificate 81012

14140

OWRD

RIDGEVIEW IRRIGATION DISTRICT

Permanent **ON** Transfer Map for Donald S Beebe Certificate 81012



DINN:2022-01

ON MAP

Tax Lot 4402 22S46E26 SWNE
ON 1.0 Acre Total

ON
Area

RECEIVED
AUG 29 2003
WATER RESOURCES DEPT.
SALEM, OREGON

- 1/4 ACRES
- 1/4 ACRES
- PENDING
- Now Approved Irrigated Acres
- PRIVATE
- PRIVATE ACRES
- PROPERTY LINE OF OTHER THAN 1/4 1/4



SCALE: 1" = 400'

SEC. 26, T.22 S., R. 46 E., W.M. 48-102-1548

Traced: RWR 4-24-53
Checked: RWR 6-20-53

Donald Beebe
12-29-22

RECEIVED
JAN 03 2023
OWRD

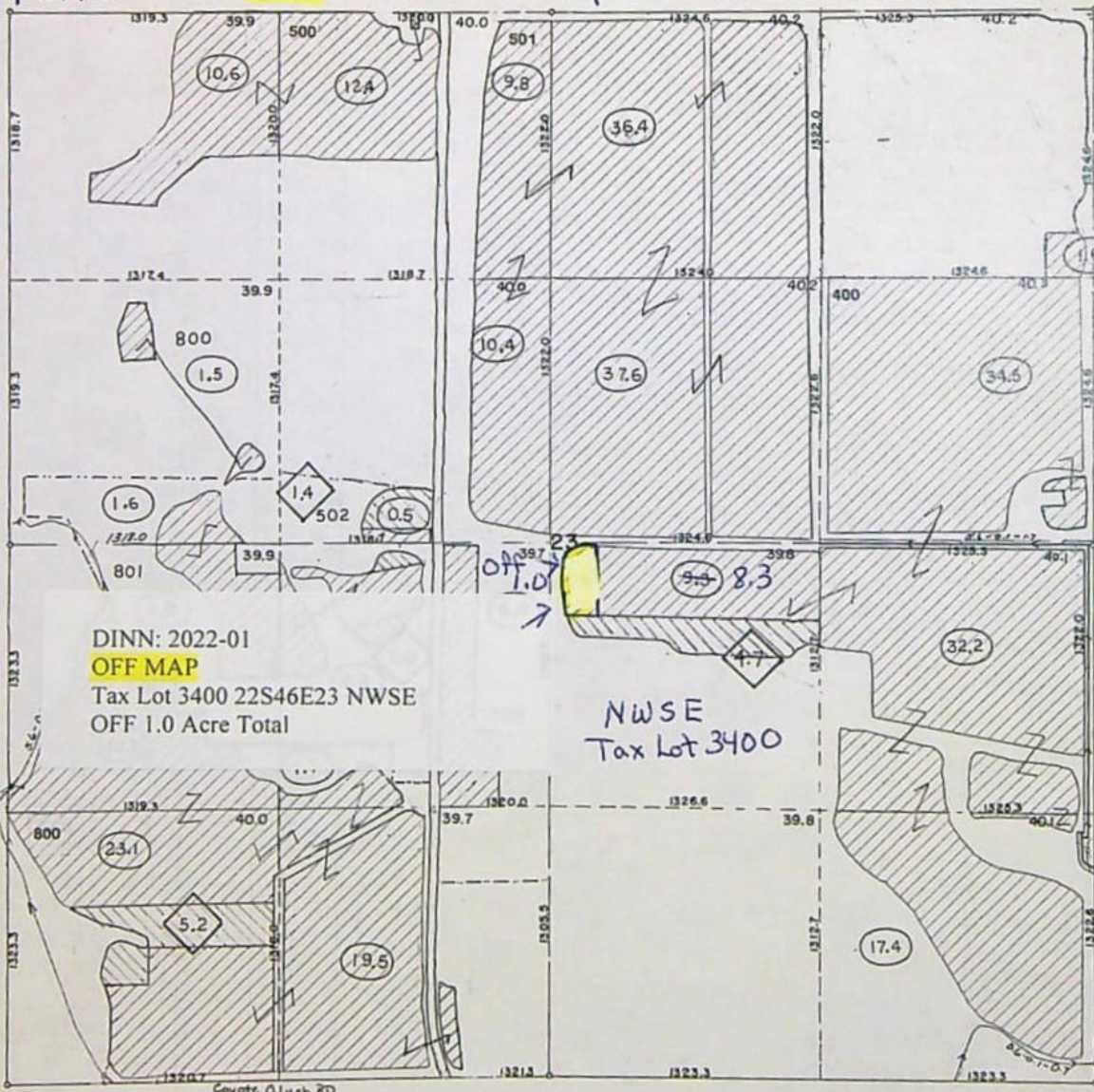
T9533

14140

RIDGEVIEW IRRIGATION DISTRICT

Permanent **OFF** Transfer Map for Donald S. Beebe Certificate

81012



DINN: 2022-01

OFF MAP

Tax Lot 3400 22S46E23 NWSE

OFF 1.0 Acre Total

NWSE
Tax Lot 3400

RECEIVED

AUG 29 2003

WATER RESOURCES DEPT.
SALEM, OREGON



SCALE: 1" = 400'

SEC. 23, T.22 S., R.46 E., W.M. 48-102-1565

Traced: RRR 4-22-53
Checked: RF 6-20-55

T9533

Donald
Beebe
12-29-22

RECEIVED

JAN 03 2023

OWRD

14140