

Regular

Name Peter Sage
Debra Fee Sing Lee
 Address 305 Harvard Place
Medford, OR 97504
Peter.W.Sage@gmail.com

Change in POU
 Date Filed 2-3-2023
 Initial notice date 2-14-2023
 DPD issued date 3-8-2024
 PD issued date 7/29/2024
 PD notice date 7/30/2024
 Date of FO 9/16/2024 Vol 133 Page 82-85

C-Date _____
 COBU due date _____
 COBU Received date _____
 Certificate issued _____

DESCRIPTION OF WATER RIGHT(S)

Name of Stream Ditch
Slough
 Trib. of Rogue River
 Use Irrigation County Jackson
 Quantity of water (CFS) _____ No. of Acres _____
 Name of ditch _____
 App# 528365 Per # 522381 Cert # 84246 PR Date 4/29/1953
 App# _____ Per # _____ Cert # _____ PR Date _____
 App# _____ Per # _____ Cert # _____ PR Date _____
 App# _____ Per # _____ Cert # _____ PR Date _____
 App# _____ Per # _____ Cert # _____ PR Date _____

FEES PAID		
Date	Amount	Receipt #
<u>2-3-2023</u>	<u>\$1,360.00</u>	<u>140067</u>

FEES REFUNDED		
Date	Amount	Receipt #

Assignments: _____

Irrigation District _____

Agent Peter Sage - Peter.W.Sage@gmail.com

CWRE Jackson County
 CC's list _____

☐ - Oversized map - Location _____

Checklist for Claims of Beneficial Use Received at CSG Counter

Application #:	WRD Reviewer: Corie
Transfer #: T-14167	
Date Received: 2/3/25	
CWRE Name: Evan Malepsy	
Priority Date (s): 4/29/1953	

Fees Required:

- ☐ YES ☐ NO ☐ A fee of \$230 must accompany this form for permits with priority dates of July 9, 1987, or later.
- ☐ YES ☒ NO ☐ A fee of \$230 must accompany this form for any transfers including a water right with a priority date of July 9, 1987, or later.
- Example – A transfer involves 5 rights and one of the rights has a priority date of July 9, 1987, or later, the fee is required.

Fill in App
or Transfer
Number

Map Review:

- ☒ Map on polyester film (OAR 690-014-0170(1) & 310-0050(1)(b))
- ☒ Application & permit #; or transfer # (OAR 690-014-0100(1))
- ☒ Disclaimer (OAR 690-014-0170(5))
- ☒ North arrow (OAR 690-310-0050(2)(c))
- ☒ CWRE stamp and signature (OAR 690-014 & 310-0050)
- ☒ Appropriate scale (1" = 1320', 1" = 400', or the original full-size scale of the county assessor map) (014 & 310)
- ☒ Township, range, section, and tax lot numbers (OAR 690-310-0050(4))

Report Review:

- ☒ On form provided by the Department (OAR 690-014-0100(1))
- ☒ Application & permit #; or transfer # (OAR 690-014)
- ☒ Ownership information (OAR 690-014)
- ☒ Date of survey (OAR 690-014)
- ☒ Person interviewed (OAR 690-014)
- ☒ County (OAR 690-014)
- ☒ CWRE stamp and signature (OAR 690-014-0100)
- ☒ Signature(s) of all permittee of transfer holder (OAR 690-014-0100)

MONEY SLIP	
DATE:	RECEIPT #:
RECEIVED FROM:	APPLICATION PERMIT TRANSFER
CASH <input type="checkbox"/> CHECK # <input type="checkbox"/>	OTHER IDENTIFY <input type="checkbox"/>
UNIT: THOUSANDS 2716 WATER RIGHT	TOTAL AMOUNT \$:
UNIT: COPIES	IDENTIFY
6203 Interest Limit	6204 Water Right Right
6205 Other	6206 Other
UNIT: TRACKS	2716 WATER RIGHT
6407 MISCELLANEOUS COPY & TAMP FEES	6408
6409 RESEARCH FEES	6410
6411 MISCELLANEOUS FEES	6412
6413 SURVEY FEES	6414
6415 DEPOSIT FEE	6416
6417 EXTENSION OF TIME	6418
6419 WATER RIGHTS	6420
6421 SURFACE WATER	6422
6423 GROUND WATER	6424
6425 TRANSFER	6426
6427 WELL CONSTRUCTION	6428
6429 WELL DRILL CONSTRUCTION	6430
6431 LANDOWNER'S PERMIT	6432
6433 OTHER IDENTIFY	6434
6435 TRANSFER	6436
6437 FINDER LICENSE FEE (FINDER)	6438
6439 FINDER LICENSE FEE (FINDER)	6440
6441 OTHER APPLICATION	6442
SPECIAL INSTRUCTIONS:	

☐ RETURN TO APPLICANT - LETTER ATTACHED

Groundwater File Review:

- ☐ Pump Test not required (Priority Date prior to December 20, 1988) *If no, include pump test flyer w/acknowledgment letter
- ☐ Pump Test required (Priority Date on or after December 20, 1988)
- ☐ Pump Test submitted
- ☐ Pump Test not submitted



Oregon

Tina Kotek, Governor

Water Resources Department

725 Summer St NE, Suite A

Salem, OR 97301

(503) 986-0900

www.oregon.gov/owrd

February 4, 2025

Peter Sage & Debra Fee Jing Lee
305 Harvard Place
Medford, OR 97504

RE: Transfer T-14167

Dear Transfer Holder,

On February 3, 2025, the Department received the Claim of Beneficial Use that you submitted for the above referenced file.

Enclosed, you will find as refund check in the amount of \$230.00. You are receiving this check because the right involved in the transfer has a priority date prior to July 9, 1987. Due to the priority date of the right, there was no fee required to submit the Claim.

If you have any additional questions, please feel free to contact me at 503-986-0801.

Sincerely,

Corie Lovrien
Customer Service Representative
Water Right Services Division

cc:

file T-14167

Evan Malepsy, CWRE

Enclosures:

Check (1436)

**CLAIM OF
BENEFICIAL USE
for Transfers
Place of Use Only**



Oregon Water Resources Department
725 Summer Street NE, Suite A
Salem, Oregon 97301-1266
(503) 986-0900
www.oregon.gov/OWRD

Received

FEB 03 2025

OWRD

A fee of \$230 must accompany this form for any transfer final orders including a water right with a priority date of July 9, 1987, or later.

Example – A transfer involves 5 rights and one of the rights has a priority date of July 9, 1987, or later, the fee is required.

A separate form shall be completed for each transfer.

This form is subject to revision. **Begin each new claim** by checking for a new version of this form at:
<https://www.oregon.gov/OWRD/Forms/Pages/default.aspx>

The completion of this form is required by OAR 690-014-0100(1) and 690-014-0110(4).

Please type or print in dark ink. If this form is found to contain errors or omissions, it may be returned to you. **Every item must have a response.** If any requested information does not apply to the claim, insert "NA." **Do not delete or alter any section of this form unless directed by the form.** The Department may require the submittal of additional information from any water user or authorized agent.

"Section 7" of this form is intended to aid in the completion of this form and should not be submitted.

A claim of beneficial use includes both this report and a map. If the map is being mailed separately from this form, please include a note with this form indicating such.

If you have questions regarding the completion of this form, please call 503-979-9103.

The Department has a program that allows it to enter into a voluntary agreement with an applicant for expedited services. Under such an agreement, the applicant pays the cost to hire additional staff that would not otherwise be available. This program means a certificate may be issued in about a month. For more information on this program see:

<https://www.oregon.gov/OWRD/programs/WaterRights/RA/Pages/default.aspx>

SECTION 1

GENERAL INFORMATION

Type of Authorized Change

This Claim is being submitted for a transfer where the only authorized change was a change in place of use.

YES

If additional changes were authorized, you will need to select a different form.

1. File Information

APPLICATION #

T-14167

2. Property Owner (current owner information)

APPLICANT/BUSINESS NAME Peter Sage and Debra Fee Jing Lee		PHONE NO. 541-261-3506	ADDITIONAL CONTACT NO. None
ADDRESS 305 Harvard Place			
CITY Medford	STATE OR	ZIP 97504	E-MAIL peter.w.sage@gmail.com

If the current property owner is not the transfer holder of record, it is recommended that an assignment be filed with the Department. ***Each transfer holder of record must sign this form.***

3. Transfer holder of record (this may, or may not, be the current property owner)

TRANSFER HOLDER OF RECORD Peter Sage and Debra Fee Jing Lee		
ADDRESS 305 Harvard Place		
CITY Medford	STATE OR	ZIP 97504

4. Date of Site Inspection:

10/22/24

5. Person(s) interviewed and description of their association with the project:

NAME	DATE	ASSOCIATION WITH THE PROJECT
Peter Sage	10/22/24	Applicant and property owner

6. County:

Jackson

7. If any property described in the place of use of the transfer final order is excluded from this report, identify the owner of record for that property (ORS 537.230(5)):

OWNER OF RECORD NA		
ADDRESS		
CITY	STATE	ZIP


Add additional tables for owners of record as needed

Received
FEB 03 2025
OWRD

SECTION 2
SIGNATURES

CWRE Statement, Seal and Signature

The facts contained in this Claim of Beneficial Use are true and correct to the best of my knowledge.


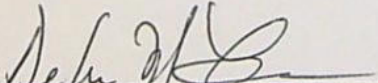


CWRE NAME Evan Malepsy		PHONE NO. 541-621-2868	ADDITIONAL CONTACT NO. None
ADDRESS 52 Pineridge Lane			
CITY Eagle Point	STATE OR	ZIP 97524	E-MAIL emalepsy@roguecivil.com

Transfer Holder of Record Signature or Acknowledgement

Each transfer holder of record must sign this form in the space provided below.

The facts contained in this Claim of Beneficial Use are true and correct to the best of my knowledge. I request that the Department issue a water right certificate.

SIGNATURE	PRINT OR TYPE NAME	TITLE	DATE
	PETER W. SAGE	OWNER	JAN 30, 2025
	Debra F.J. Lee	owner	Jan. 30, 2025

Received
FEB 03 2025
OWRD

SECTION 3
EXTENT OF CHANGE COMPLETED

1. Claim Summary:

If Irrigation or Nursery Use:

THE # OF ACRES ALLOWED	THE # OF ACRES DEVELOPED
2.00	2.00

If the use(s) was not irrigation or nursery:

WAS THE NEW PLACE OF USE DEVELOPED TO THE FULL EXTENT
AUTHORIZED UNDER THE ORDER?

(INCLUDE THE LOCATION OF THE DEVELOPED PLACE USE ON THE
CLAIM MAP)

NA

2. Variations:

Was the use developed differently from what was authorized by the transfer final order? **NO**

If yes, describe below.

(e.g. "The order authorized a change in place of use for 40 acres. The water user only developed 38 acres.")

--

Received
FEB 03 2025
OWRD

SECTION 4

CONDITIONS

All conditions contained in the transfer, or any extension final order shall be addressed. Reports that do not address all performance related conditions will be returned.

1. Time Limits:

Describe how the water user has complied with each of the development timelines established in the transfer final order and any extensions of time issued for the transfer:

	DATE FROM TRANSFER	DATE THE AUTHORIZED CHANGE WAS COMPLETED *THIS DATE MUST FALL BETWEEN THE "ISSUANCE DATE" AND THE "COMPLETENESS DATE"
ISSUANCE DATE	9/16/2024	
COMPLETENESS DATE FROM ORDER (C)	10/1/2025	10/16/24

* MUST BE WITHIN PERIOD BETWEEN TRANSFER FINAL ORDER, OR ANY EXTENSION FINAL ORDER ISSUANCE AND THE DATE TO COMPLETE THE CHANGE

2. Is there an extension final order(s)?

NO

If "NO", you may delete the following table.

3. Measurement Conditions:

a. Does the transfer final order require the installation of a meter or approved measuring device?

YES

If "NO", items b through f relating to this section may be deleted.

Reminder: If a meter or approved measuring device was required, the COBU map must indicate the location of the device in relation to the point of diversion or appropriation.

b. Has a meter been installed?

YES

c. Meter Information

POD/POA NAME OR #	MANUFACTURER	SERIAL #	CONDITION (WORKING OR NOT)	CURRENT METER READING	DATE INSTALLED
POD 2	Netafim	22-60002654	Working	200 gallons	10/16/24

If a meter has been installed, items d through f relating to this section may be deleted.

4. Other conditions required by the transfer final order:

a. Other conditions?

YES

If "YES" to any of the above, identify the condition and describe the water user's actions to comply with the condition(s):

There is a condition to install a water meter at the existing and new points of diversion. The transfer was for a change in place of use only, the POD did not change. Therefore, only one meter was installed.

SECTION 5

ATTACHMENTS

Provide a list of any additional documents you are attaching to this report:

ATTACHMENT NAME	DESCRIPTION
Claim of Beneficial Use Map	Claim of Beneficial Use Map

SECTION 6

CLAIM OF BENEFICIAL USE MAP

A Claim of Beneficial Use Map must be submitted with this claim. Claims submitted without the Claim of Beneficial Use map will be returned. The map shall be submitted on polyester film at a scale of 1" = 1320 feet, 1" = 400 feet, or the original full-size scale of the county assessor map for the location.

For the purpose of this Claim, the map must identify the developed new place of use. The existing point(s) of diversion or point(s) of appropriation are required to be included on the Claim map, based on the locations described in the transfer final order.

Provide a general description of the survey method used to prepare the map. Examples of possible methods include, but are not limited to, a traverse survey, GPS, or the use of aerial photos. If the basis of the survey is an aerial photo, provide the source, date, series and the aerial photo identification number.

Aerial photos in conjunction with a site visit were used to prepare the map. Aerial photo source is Google Earth, dated 4/14/23. Jackson County GIS data was used to approximate property boundary lines.

Received
FEB 03 2025
OWRD

Map Checklist

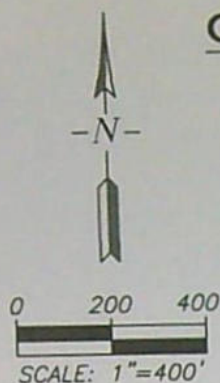
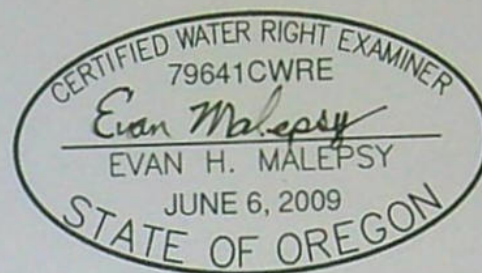
Please be sure that the map you submit includes ALL the items listed below.
(Reminder: Incomplete maps and/or claims may be returned.)

- ☒ Map on polyester film.
- ☒ Appropriate scale (1" = 400 feet, 1" = 1320 feet, or the original full-size scale of the county assessor map)
- ☒ Township, Range, Section, Donation Land Claims, and Government Lots
- ☐ Locations of fish screens and/or fish by-pass devices in relationship to point of diversion
- ☒ Locations of meters and/or measuring devices in relationship to point of diversion
- ☒ Conveyance structures illustrated (pumps, reservoirs, pipelines, ditches, etc.) ***Not required for this type of Claim of Beneficial Use**
- ☒ Point(s) of diversion or appropriation (illustrated and coordinates)
- ☒ Tax lot boundaries and numbers
- ☒ Source illustrated if surface water
- ☒ Disclaimer ("This map is not intended to provide legal dimensions or locations of property ownership lines")
- ☒ Transfer application number
- ☒ North arrow
- ☒ Legend
- ☒ CWRE stamp and signature

CLAIM OF BENEFICIAL USE MAP

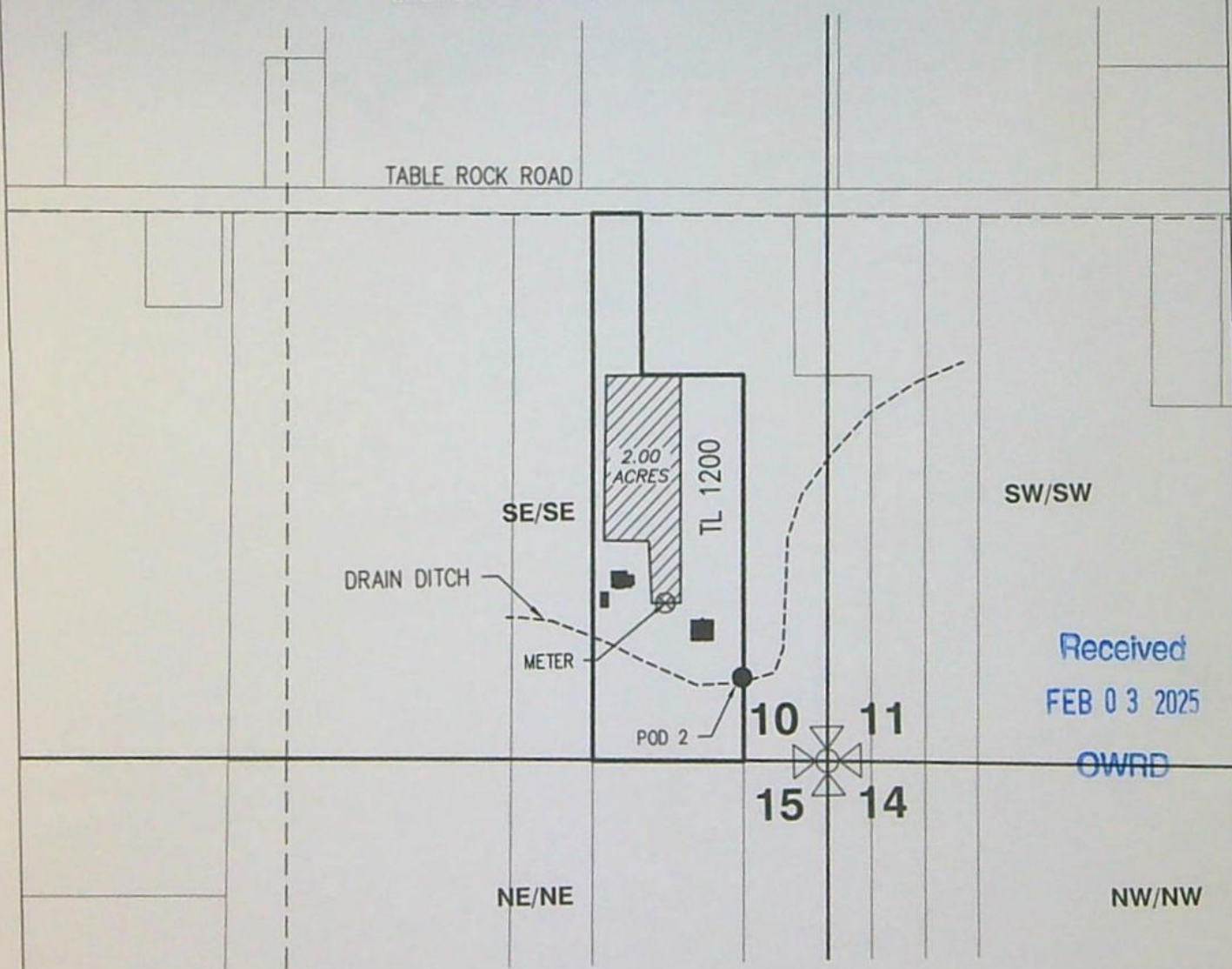
TRANSFER APPLICATION: T-14167
IRRIGATION

FOR
PETER SAGE AND DEBRA FEE JING LEE
305 HARVARD PLACE
MEDFORD, OR 97504



RENEWES: 12/31/2026

SITUATED IN
SECTION 10, TOWNSHIP 36 SOUTH, RANGE 2 WEST, W.M.
JACKSON COUNTY, OREGON



Received
FEB 03 2025

OWRD

LEGEND

- POD 2
218' NORTH AND 220' WEST
OF SE CORNER SECTION 10.
- DRAIN DITCH No. 1, DIVERSION
No. 2

- PLACE OF USE
IRRIGATION
- 1/4-1/4
SECTION LINE
- DRAIN DITCH

This map is not intended to
provide legal dimensions or
locations of property
ownership lines.

EHM-January 22, 2025
ROGUE CIVIL LLC
emalepsy@roguecivil.com 541-621-2868



Oregon

Tina Kotek, Governor

Water Resources Department

North Mall Office Building

725 Summer St NE, Suite A

Salem, OR 97301

Phone 503 986-0900

Fax 503 986-0904

September 16, 2024

Peter Sage
Debra Fee Jing Lee
305 Harvard Place
Medford, OR 97504

REFERENCE: Transfer Application T-14167

Enclosed is a copy of the final order approving your water right transfer application.

The time allowed to complete the transfer is specified in the final order. YOU SHOULD GIVE PARTICULAR ATTENTION TO THE TIME LIMIT. The water right for any portion of the authorized change in character of use or change in place of use NOT carried out within the time allowed will be lost.

An extension of the time limit can be allowed only upon a showing that diligent effort has been made to complete the actual change(s) within the time allowed.

You are required to hire a Certified Water Rights Examiner (CWRE) to complete a Claim of Beneficial Use report and map which must be submitted to this Department within one year of the date you complete the change(s) or within one year of the completion date authorized in the transfer final order, whichever occurs first.

If you have any questions related to the approval of this transfer, you may contact your caseworker, Corey Courchane, by telephone at (503) 979-3917 or by e-mail at Corey.a.courchane@water.oregon.gov.

Sincerely,

Elyse D. Richman
Water Rights Services Support
Transfers and Conservation Section

cc: Shavon L. Haynes, Watermaster Dist. # 13 (via email)
Jackson County Planning Department, Local Government
Enclosure

BEFORE THE WATER RESOURCES DEPARTMENT
OF THE
STATE OF OREGON

In the Matter of Transfer Application)	FINAL ORDER APPROVING A CHANGE IN
T-14167, Jackson County)	PLACE OF USE

Authority

Oregon Revised Statutes (ORS) 540.505 to 540.580 establish the process in which a water right holder may submit a request to transfer the point of diversion, place of use, or character of use authorized under an existing water right. Oregon Administrative Rules (OAR) Chapter 690, Division 380 implement the statutes and provides the Department's procedures and criteria for evaluating transfer applications.

Applicant

PETER SAGE
DEBRA FEE JING LEE
305 HARVARD PLACE
MEDFORD, OR 97504

Findings of Fact

1. On February 3, 2023, PETER SAGE and DEBRA FEE JING LEE filed an application to change the place of use under Certificate 84246. The Department assigned the application number T-14167.
2. Notice of the application for transfer was published on February 14, 2023, pursuant to OAR 690-380-4000. No comments were filed in response to the notice.
3. On March 8, 2024, the Department mailed a copy of the draft Preliminary Determination proposing to approve Transfer Application T-14167 to the applicants. The draft Preliminary Determination cover letter set forth a deadline of April 8, 2024, for the applicants to respond. The applicants requested that the Department proceed with issuance of a Preliminary Determination and provided the necessary information to demonstrate that the applicant is authorized to pursue the transfer.

This final order is subject to judicial review by the Court of Appeals under ORS 183.482. Any petition for judicial review must be filed within the 60-day time period specified by ORS 183.482(1). Pursuant to ORS 536.075 and OAR 137-003-0675, you may petition for judicial review or petition the Director for reconsideration of this order. A petition for reconsideration may be granted or denied by the Director, and if no action is taken within 60 days following the date the petition was filed, the petition shall be deemed denied.

4. On July 29, 2024, the Department issued a Preliminary Determination proposing to approve Transfer T-14167 and mailed a copy to the applicant. Additionally, notice of the Preliminary Determination for the transfer application was published on the Department's weekly notice on July 30, 2024, pursuant to ORS 540.520 and OAR 690-380-4020. No protests were filed in response to the notices.

5. The portion of the right to be transferred is as follows:

Certificate: 84246 in the name of WILLIAM H. BISHOP (perfected under Permit S-22381)

Use: IRRIGATION of 2.0 ACRES

Priority Date: APRIL 29, 1953

Rate: 0.025 CUBIC FOOT PER SECOND (cfs), being 0.015 cfs from #1 Drain Ditch, 0.007 cfs from #2 Drain Ditch, and 0.003 cfs from an unnamed slough

Limit/Duty: The amount of water used for irrigation, together with the amount secured under any other right existing for the same lands, is limited to a diversion of ONE-EIGHTIETH of one cubic foot per second, or its equivalent for each acre irrigated, and shall be further limited to a diversion of not to exceed 4.5 acre-feet per acre for each acre irrigated during the irrigation season of each year.

Source: #1 DRAIN DITCH, #2 DRAIN DITCH AND AN UNNAMED SLOUGH, tributaries to the ROGUE RIVER

Authorized Points of Diversion:

Twp	Rng	Mer	Sec	Q-Q
36 S	2 W	WM	10	SE SE
36 S	2 W	WM	15	NE NE
36 S	2 W	WM	15	SE NE

Authorized Place of Use:

IRRIGATION					
Twp	Rng	Mer	Sec	Q-Q	Acres
36 S	2 W	WM	10	SE SE	2.0

6. Transfer Application T-14167 proposes to change the place of use of the right to:

IRRIGATION					
Twp	Rng	Mer	Sec	Q-Q	Acres
36 S	2 W	WM	10	SE SE	2.0

Transfer Review Criteria [OAR 690-380-0100(14), 690-380-4010(2) and 690-380-2200]

7. Water has been used within the last five years according to the terms and conditions of the right. There is no information in the record that would demonstrate that the right is subject to forfeiture under ORS 540.610.

8. A water delivery system sufficient to use the full amount of water allowed under the existing right was present within the five-year period prior to submittal of Transfer Application T-14167.
9. The water right is subject to transfer as defined in ORS 540.505(4) and OAR 690-380-0100(14).
10. The proposed change would not result in enlargement of the right.
11. The proposed change would not result in injury to other existing water rights.
12. All other application requirements are met.

Conclusions of Law


The change in place of use proposed in Transfer Application T-14167 is consistent with the requirements of ORS 540.505 to 540.580 and OAR 690-380-5000.

Now, therefore, it is ORDERED:

1. The change in place of use proposed in Transfer Application T-14167 is approved.
2. The right to the use of the water is restricted to beneficial use at the place of use described and is subject to all other conditions and limitations contained in Certificate 84246 and any related decree.
3. Approval of this transfer application does not constitute nor grant legal access onto or through another person's property for purposes of accessing the new place of use.
4. Water right Certificate 84246 is cancelled. A new certificate will be issued describing that portion of the right not affected by this transfer.
5. The former place of use of the transferred right shall no longer receive water under the right.
6. Water use measurement conditions:
 - a. Before water use may begin under this order, the water user shall install a totalizing flow meter, or, with prior approval of the Director, another suitable measuring device, at each point of diversion (new and existing).
 - b. The water user shall maintain the meters or measuring devices in good working order.
 - c. The water user shall allow the Watermaster access to the meters or measuring devices; provided however, where the meters or measuring devices are located within a private structure, the Watermaster shall request access upon reasonable notice.

7. Full beneficial use of the water shall be made, consistent with the terms of this order, on or before **October 1, 2025**. A Claim of Beneficial Use prepared by a Certified Water Right Examiner shall be submitted by the applicant to the Department within one year after the deadline for completion of the change and full beneficial use of the water.
8. After satisfactory proof of beneficial use is received, a new certificate confirming the right transferred will be issued.

Dated in Salem, Oregon on **SEP 16 2024**



Lisa J. Jaramillo, Transfer and Conservation Section Manager, for
IVAN GALL, DIRECTOR
Oregon Water Resources Department

Mailing date: **SEP 17 2024**

STATE OF OREGON

COUNTY OF JACKSON

CERTIFICATE OF WATER RIGHT

THIS CERTIFICATE ISSUED TO

WILLIAM H. BISHOP
RT 2 BOX 277
CENTRAL POINT, OR 97502

confirms the right to use the waters of #1 DRAIN DITCH, #2 DRAIN DITCH AND AN UNNAMED SLOUGH, tributaries to the ROGUE RIVER, for IRRIGATION of 20.0 ACRES.

This right was perfected under Permit S-22381. The date of priority is APRIL 29, 1953. The amount of water to which this right is entitled is limited to an amount actually used beneficially, and shall not exceed 0.25 CUBIC FOOT PER SECOND (cfs), being 0.15 cfs from #1 Drain Ditch, 0.07 cfs from #2 Drain Ditch and 0.03 cfs from an unnamed slough, or its equivalent in case of rotation, measured at the point of diversion from the stream.

The points of diversion are located as follows:

Twp	Rng	Mer	Sec	Q-Q
36 S	2 W	WM	10	SE SE
36 S	2 W	WM	15	NE NE
36 S	2 W	WM	15	SE NE

The amount of water used for irrigation, together with the amount secured under any other right existing for the same lands, is limited to a diversion of ONE-EIGHTIETH of one cubic foot per second, or its equivalent for each acre irrigated, and shall be further limited to a diversion of not to exceed 4.5 acre-feet per acre for each acre irrigated during the irrigation season of each year.

The use shall conform to such reasonable rotation system as may be ordered by the proper state officer.


The right to the use of the water for the above purpose is restricted to beneficial use on the lands or place of use described. A description of the place of use to which this right is appurtenant is as follows:

IRRIGATION					
Twp	Rng	Mer	Sec	Q-Q	Acres
36 S	2 W	WM	10	SE SE	2.7
36 S	2 W	WM	15	NE NE	11.4
36 S	2 W	WM	15	SE NE	5.9
Total					20.0

This certificate describes that portion of water right Certificate 84246, State Record of Water Right Certificates, NOT modified by the provisions of an order of the Water Resources Director entered SEP 16 2024, approving Transfer Application T-14167.

The issuance of this superseding certificate does not confirm the status of the water right in regard to the provisions of ORS 540.610 pertaining to forfeiture or abandonment.

WITNESS the signature of the Water Resources Director, affixed SEP 16 2024.

A handwritten signature in black ink, appearing to read "Lisa J. Jaramillo", is written over a horizontal line.

Lisa J. Jaramillo, Transfer and Conservation Section Manager, for
IVAN GALL, DIRECTOR
Oregon Water Resources Department

WATER RIGHT TRANSFER COVER SHEET

Transfer: T-14167

Transfer Specialist: Corey

Transfer Type: Regular Transfer

Reimbursement Authority? ☐

Applicant: Peter Sage & Debra Fee Jing Lee 305 Harvard Place Medford, OR 97504	Agent: Peter Sage 305 Harvard Place Medford, OR 97504	Receiving Landowner:
Current Landowner if other than Applicant:	CWRE:	Irrigation District:
Affected Local Gov'ts: Jackson County Planning & Development County Courthouse	Affected Tribal Gov't:	BOR Notified (date):

Water Rights Affected

File Marked	App. File # or Decree Name	Permit	Certificate	RR/CR Needed	RR/CR Nos.
<input checked="" type="checkbox"/>	5-28365		84246	<input checked="" type="checkbox"/> Yes <input type="checkbox"/> No	97870
<input type="checkbox"/>				<input type="checkbox"/> Yes <input type="checkbox"/> No	
<input type="checkbox"/>				<input type="checkbox"/> Yes <input type="checkbox"/> No	

Key Dates & Initial Actions (Support Staff)

Rec'd: February 3, 2023	Proposed Action(s): PLACE OF USE	
Fees Pd: 1360.00	Acknowledgement Letter Sent <input type="checkbox"/>	Basin: 15 Rogue
Initial Public Notice: 2/14/2024	County sent cc: of Ack Letter <input type="checkbox"/>	County: JACKSON
WM District: 13 Shavon L. Haynes	WM Review request sent:	WM Review date received:
ODFW District:	ODFW Review sent:	ODFW Review date received:
Groundwater	GW Review sent:	GW Review date received:

Caseworker Actions: Newspaper & PD Notice:

Newspaper notice needed: <u>N/A</u>	Name of Newspaper:
Newspaper notice sent to coordinator:	Newspaper notice quote requested (NRS1):
Request for news \$ sent:	News \$ received:
Affidavit of publication received:	Last day of publication:

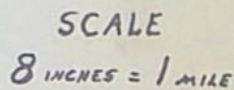
Peer Review:

Document	Drafted	Peer Review	Coordinator	Changes Made	Signature Bin	Signature Date
DPD	Date: <u>9/20/23</u> Initials: <u>ce</u>	Date: _____ Initials: _____	Date: <u>3/8/24</u> Initials: <u>PKS</u>	Date: <u>3/8/24</u> Initials: <u>ce</u>	CW Sent: <u>3/8/24</u> WM Sheet <input checked="" type="checkbox"/> ODFW Sheet <input checked="" type="checkbox"/>	N/A
PD	Date: <u>4/4/24</u> Initials: <u>ce</u>	Date: <u>4/11/24</u> Initials: <u>SG</u>	Date: <u>7/15/24</u> Initials: <u>SH</u>	Date: <u>7/22/24</u> Initials: <u>ce</u> Data Review Date: <u>7/23/24</u>	Date: <u>7/23/24</u>	Date: <u>7/29/24</u>
FO	Date: <u>8/12/24</u> Initials: <u>ce</u>	Date: <u>8/14/24</u> Initials: <u>SG</u>	Date: <u>8/19/24</u> Initials: <u>SH</u>	Date: <u>9/12/24</u> Initials: <u>ce</u>	Date: <u>9/12/24</u> No. of docs for sig: <u>2</u>	Date: <u>9/16/24</u>

Special Issues: _____

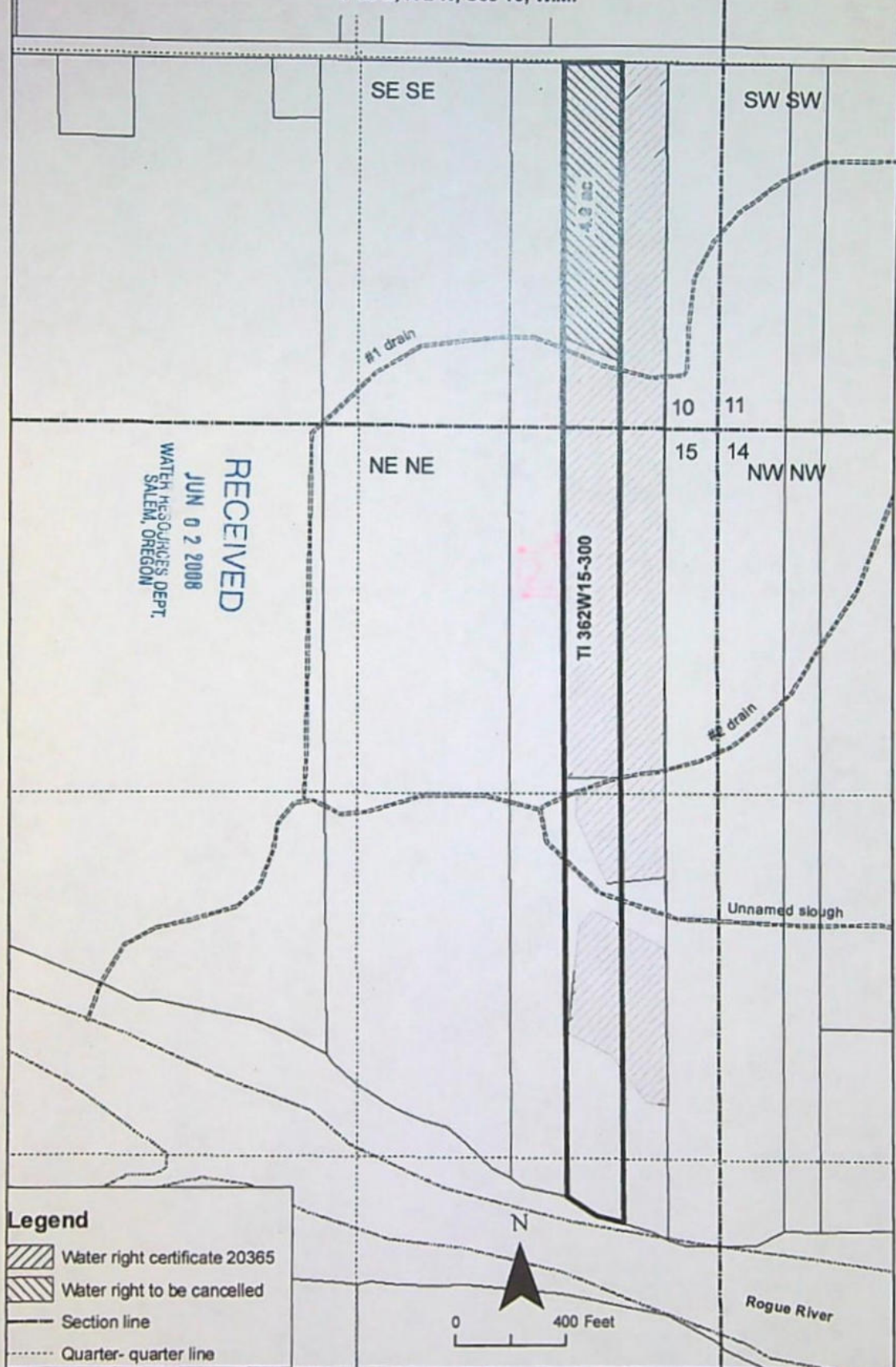
Special Order Volume: Vol. 133 Pages 82-85

T. 36 S., R. 2 W., W. M



David L. Hendrix
WATERMASTER DIST. NO. 15

Map for Cancellation
a portion of
Certificate 20365
Tax Lot 362W15-300
T 36 S, R 2 W, Sec 10, W.M.



Oregon Water Resources Department
Water Rights Platcard Report

Main Help
Return Contact Us

Search Criteria

From +
TO

Meridian: Willamette Township: 36 South Range: 2 West Section: 10 Records per Page: 999

Search

Platcards Maps!
[Learn about](#) [View Map](#)

Water Right	Changing Xfers	Priority	Use	Use Status	DLC	Gov't Lot	QQ(49): Q(169):	NE NE	NW NE	SW NE	SE NE	NE NW	NW NW	SW NW	SE NW	NE SW	NW SW	SW SW	SE SW	NE SE	NW SE	SW SE	SE SE	Unknown QQ
Select Cert:37286 OR CN Additional Info: R.E./JOHN L NEALON App: S43103 Permit: S32211 Cert: 37286		12/7/1966	IRRIGATION	CN																			-42-	
Select Cert:38792 CR * Additional Info: R E NEALON App: S43103 Permit: S32211 Cert: 38792		12/7/1966	IRRIGATION																				12	
Select Cert:20756 OR * Additional Info: JOHN L NEALON App: S26999 Permit: S21410 Cert: 20756		3/20/1952	IRRIGATION																			4.4	10.6	
Select Cert:20365 OR CN Additional Info: WILLIAM BISHOP App: S28365 Permit: S22381 Cert: 20365		4/29/1953	IRRIGATION	CN																			-9.6-	
Select Cert:84246 (RR) * Additional Info: WILLIAM BISHOP App: S28365 Permit: S22381 Cert: 84246	T14167	4/29/1953	IRRIGATION																				4.7	
Select Cert:33727 OR * Additional Info: ROBERT W SAGE App: G1730 Permit: G1583 Cert: 33727		4/22/1960	SUPPLEMENTAL IRRIGATION (Suppl'mtl)																				1.6	
Select Claim:GR 491 * Additional Info: A LATHROP Claim: GR491		7/16/1951	MUNICIPAL USES					*	*	*	*	*	*	*	*	*	*	*	*	*	*	*	*	
Select Claim:GR 756 *		7/16/1951	MUNICIPAL USES					*	*	*	*	*	*	*	*	*	*	*	*	*	*	*	*	

Appears proposed pool
could become
layered w/
this cert

[illegible]

[illegible]

[illegible]

[illegible]

[illegible]

[illegible]

Select Cert:79457 (T 6404 RR) *	9/22/1888	LIVESTOCK	5																	
Additional Info: FRED N RORDEN Decree: ROGUE RIVER (F) STATE WATER BOARD Cert: 79457																				
Select Cert:79458 (T 6404 RR) *	9/22/1888	DOMESTIC																		
Additional Info: RALPH N WILSON Decree: ROGUE RIVER (F) STATE WATER BOARD Cert: 79458																				
Select Cert:79458 (T 6404 RR) *	9/22/1888	IRRIGATION																32.1		
Additional Info: RALPH N WILSON Decree: ROGUE RIVER (F) STATE WATER BOARD Cert: 79458																				
Select Cert:79458 (T 6404 RR) *	9/22/1888	LIVESTOCK																		
Additional Info: RALPH N WILSON Decree: ROGUE RIVER (F) STATE WATER BOARD Cert: 79458																				
Select Cert:79459 (T 6404 RR) *	9/22/1888	DOMESTIC												*	*					
Additional Info: GEORGE H WYCKOFF Decree: ROGUE RIVER (F) STATE WATER BOARD Cert: 79459																				
Select Cert:79459 (T 6404 RR) *	9/22/1888	IRRIGATION												19.9	15					
Additional Info: GEORGE H WYCKOFF Decree: ROGUE RIVER (F) STATE WATER BOARD Cert: 79459																				
Select Cert:79459 (T 6404 RR) *	9/22/1888	LIVESTOCK												*	*					
Additional Info: GEORGE H WYCKOFF Decree: ROGUE RIVER (F) STATE WATER BOARD Cert: 79459																				
Select App: S 87873 WD	2/27/2013	IRRIGATION	WD	-34.5	-34.5															
Additional Info: K BAR RANCHES CORP. App: S87873																				

Acreage Legend: 12.25 Regular acreage ~~12.25~~ Acreage is on a canceled right (12.25) Acreage is part of a transfer and has not been proven up on yet (inchoate) [12.25] Acreage has been suspended * Acreage is not specified



Oregon

Tina Kotek, Governor

Water Resources Department

North Mall Office Building

725 Summer St NE, Suite A

Salem, OR 97301

Phone 503 986-0900

Fax 503 986-0904

www.oregon.gov/owrd

July **29**, 2024

VIA CERTIFIED MAIL AND E-MAIL

PETER SAGE
DEBRA FEE JING LEE
305 HARVARD PLACE
MEDFORD, OR 97504

SUBJECT: Water Right Transfer Application T-14167

Please find enclosed the Preliminary Determination indicating that, based on the information available, the Department intends to approve application T-14167. This document is an intermediate step in the approval process; water may not be used legally as proposed in the transfer application until a Final Order has been issued by the Department. Please read this entire letter carefully to determine your responsibility for additional action.

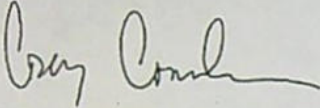
A public notice is being published in the Department's weekly publication, simultaneously with issuance of the Preliminary Determination. The notice initiates a period in which any person may file either a protest opposing the decision proposed by the Department in the Preliminary Determination or a standing statement supporting the Department's decision. The protest period will end 30 days after the Department's notice.

If no protest is filed, the Department will issue a Final Order consistent with the Preliminary Determination. You should receive a copy of the Final Order about 30 days after the close of the protest period.

If a protest is filed, the application may be referred to a contested case proceeding. A contested case provides an opportunity for the proponents and opponents of the decision proposed in the Preliminary Determination to present information and arguments supporting their position in a quasi-judicial proceeding.

Please do not hesitate to contact me, at corey.a.courchane@water.oregon.gov or (503) 979-3917, if I may be of assistance.

Sincerely,

A handwritten signature in dark ink, appearing to read "Corey Courchane", with a stylized, flowing script.

Corey Courchane
Allocation of Conserved Water
Transfer and Conservation Section

cc: Transfer Application file T-14167
Shavon L. Haynes, District 13 Watermaster (*via e-mail*)

encs

BEFORE THE WATER RESOURCES DEPARTMENT
OF THE
STATE OF OREGON

In the Matter of Transfer Application)	PRELIMINARY DETERMINATION
T-14167, Jackson County)	PROPOSING APPROVAL OF A CHANGE IN
)	PLACE OF USE

Authority

Oregon Revised Statutes (ORS) 540.505 to 540.580 establish the process in which a water right holder may submit a request to transfer the point of diversion, place of use, or character of use authorized under an existing water right. Oregon Administrative Rules (OAR) Chapter 690, Division 380 implement the statutes and provides the Department's procedures and criteria for evaluating transfer applications.

Applicant

PETER SAGE
DEBRA FEE JING LEE
305 HARVARD PLACE
MEDFORD, OR 97504

Findings of Fact

1. On February 3, 2023, PETER SAGE and DEBRA FEE JING LEE filed an application to change the place of use under Certificate 84246. The Department assigned the application number T-14167.
2. Notice of the application for transfer was published on February 14, 2023, pursuant to OAR 690-380-4000. No comments were filed in response to the notice.
3. On March 8, 2024, the Department mailed a copy of the draft Preliminary Determination proposing to approve Transfer Application T-14167 to the applicants. The draft Preliminary Determination cover letter set forth a deadline of April 8, 2024, for the applicants to respond. The applicants requested that the Department proceed with issuance of a Preliminary Determination and provided the necessary information to demonstrate that the applicant is authorized to pursue the transfer.

Pursuant to OAR 690-380-4030, any person may file a protest or standing statement within 30 days after the last date of publication of the newspaper notice or the Department's weekly notice as prescribed by OAR 690-380-4020, whichever is later, of this preliminary determination.

4. The portion of the right to be transferred is as follows:

Certificate: 84246 in the name of WILLIAM H. BISHOP (perfected under Permit S-22381)
Use: IRRIGATION of 2.0 ACRES
Priority Date: APRIL 29, 1953
Rate: 0.025 CUBIC FOOT PER SECOND (cfs), being 0.015 cfs from #1 Drain Ditch, 0.007 cfs from #2 Drain Ditch, and 0.003 cfs from an unnamed slough
Limit/Duty: The amount of water used for irrigation, together with the amount secured under any other right existing for the same lands, is limited to a diversion of ONE-EIGHTIETH of one cubic foot per second, or its equivalent for each acre irrigated, and shall be further limited to a diversion of not to exceed 4.5 acre-feet per acre for each acre irrigated during the irrigation season of each year.
Source: #1 DRAIN DITCH, #2 DRAIN DITCH AND AN UNNAMED SLOUGH, tributaries to the ROGUE RIVER

Authorized Points of Diversion:

Twp	Rng	Mer	Sec	Q-Q
36 S	2 W	WM	10	SE SE
36 S	2 W	WM	15	NE NE
36 S	2 W	WM	15	SE NE

Authorized Place of Use:

IRRIGATION					
Twp	Rng	Mer	Sec	Q-Q	Acres
36 S	2 W	WM	10	SE SE	2.0

5. Transfer Application T-14167 proposes to change the place of use of the right to:

IRRIGATION					
Twp	Rng	Mer	Sec	Q-Q	Acres
36 S	2 W	WM	10	SE SE	2.0

Transfer Review Criteria [OAR 690-380-0100(14), 690-380-4010(2) and 690-380-2200]

6. Water has been used within the last five years according to the terms and conditions of the right. There is no information in the record that would demonstrate that the right is subject to forfeiture under ORS 540.610.
7. A water delivery system sufficient to use the full amount of water allowed under the existing right was present within the five-year period prior to submittal of Transfer Application T-14167.
8. The water right is subject to transfer as defined in ORS 540.505(4) and OAR 690-380-0100(14).

9. The proposed change would not result in enlargement of the right.
10. The proposed change would not result in injury to other existing water rights.
11. All other application requirements are met.

Determination and Proposed Action


The change in place of use proposed in Transfer Application T-14167 appears to be consistent with the requirements of ORS 540.505 to 540.580 and OAR 690-380-5000. If protests are not filed pursuant to OAR 690-380-4030, the transfer application will be approved.

If Transfer Application T-14167 is approved, the final order will include the following:

1. *The change in place of use proposed in Transfer Application T-14167 is approved.*
2. *The right to the use of the water is restricted to beneficial use at the place of use described and is subject to all other conditions and limitations contained in Certificate 84246 and any related decree.*
3. *Approval of this transfer application does not constitute nor grant legal access onto or through another person's property for purposes of accessing the new place of use.*
4. *Water right Certificate 84246 is cancelled. A new certificate will be issued describing that portion of the right not affected by this transfer.*
5. *The former place of use of the transferred right shall no longer receive water under the right.*
6. *Water use measurement conditions:*
 - a. *Before water use may begin under this order, the water user shall install a totalizing flow meter, or, with prior approval of the Director, another suitable measuring device, at each point of diversion (new and existing).*
 - b. *The water user shall maintain the meters or measuring devices in good working order.*
 - c. *The water user shall allow the Watermaster access to the meters or measuring devices; provided however, where the meters or measuring devices are located within a private structure, the Watermaster shall request access upon reasonable notice.*
7. *Full beneficial use of the water shall be made, consistent with the terms of this order, on or before **October 1, 2025**. A Claim of Beneficial Use prepared by a Certified Water Right Examiner shall be submitted by the applicant to the Department within one year after the deadline for completion of the change and full beneficial use of the water.*

8. *After satisfactory proof of beneficial use is received, a new certificate confirming the right transferred will be issued.*

Dated in Salem, Oregon on **JUL 29 2024**



Lisa J. Jaramillo, Transfer and Conservation Section Manager, for
IVAN GALL, DIRECTOR
Oregon Water Resources Department

This Preliminary Determination was prepared by Corey Courchane. If you have questions about the information in this document, you may reach me at 503-979-3917 or corey.a.courchane@water.oregon.gov

Protests

Under the provisions of ORS 540.520(6) & (7) and OAR 690-380-4030, within 30 days after the last date of publication of the newspaper notice or the Department's weekly notice as prescribed by OAR 690-380-4020, whichever is later, any person may file, jointly or severally, a protest expressing opposition of approval of the transfer application and disagreement with this Preliminary Determination or a standing statement in support of this Preliminary Determination. If this Preliminary Determination determines that a change in point of diversion or appropriation would result in injury, the applicant may file a notification of intent to pursue approval of the transfer under OAR 690-380-5030 to 690-380-5050. Protests and standing statements must be received by the Water Resources Department within 30 days after the last date of publication of the newspaper notice or the Department's weekly notice as prescribed by OAR 690-380-4020, whichever is later.

Protests must be in writing and received in hard copy form with the appropriate statutory protest filing fee; protests cannot be filed by electronic mail. [OAR 690-002-0025(3) and 690-380-0100(9)]. The protest must include the following:

- The person's name, address, and telephone number;
- All reasonably ascertainable issues and all reasonably available arguments supporting the person's position by the close of the protest period. Failure to raise a reasonably ascertainable issue in a protest or failure to provide sufficient specificity to afford the Department an opportunity to respond to the issue may preclude consideration of the issue during the hearing;
- If you are the applicant, a protest fee of \$480 required by ORS 536.050; and

- If you are not the applicant, a protest fee of \$950 required by ORS 536.050 and proof of service of the protest upon the applicant.

Requests for Standing

Under the provisions of OAR 690-380-4030(5), the Department shall provide to persons who have filed standing statements as defined under OAR 690-380-0100(11) notice of any differences between the Department's Preliminary Determination and the Final Order, notice of a hearing on the application under OAR 137-003-0535, and an opportunity to request limited party status or party status in the hearing.

Requests for standing must be received in the Water Resources Department no later than 30 days after the last date of publication of the newspaper notice or the Department's weekly notice as prescribed by OAR 690-380-4020, whichever is later. Requests for standing must be in writing, and must include the following:

- The requester's name, mailing address and telephone number;
- If the requester is representing a group, association or other organization, the name, address and telephone number of the represented group;
- A statement that the requester supports the preliminary determination as issued.

After the protest period has ended, the Director will either issue a Final Order or schedule a contested case hearing. The contested case hearing will be scheduled only if a protest has been filed under OAR 690-380-4030. In accordance with OAR 690-380-4200, notice and conduct of the hearing shall:

- Be under the applicable provisions of ORS 183.310 to 183.550, pertaining to contested cases, and the hearing shall be held in the area where the rights are located unless all parties stipulate otherwise; and
- If a protest has asserted that a water right to be transferred has been forfeited through non-use, include the notice and procedures described in OAR 690-017-0500 to 690-017-0900.

If after hearing the Department issues a proposed Final Order finding that a change in point of diversion or appropriation will result in injury, the applicant may file a notification of intent to pursue approval of the transfer under OAR 690-380-5030 to 690-380-5050 within 15 days of receipt of the proposed order. Notwithstanding 690-002-0175, if the applicant files a notification of intent to pursue approval of the transfer under 690-380-5030 to 690-380-5050, the deadline for filing exceptions to the proposed order shall be 30 days after the Department provides notice to the parties that the transfer does not meet the requirements of 690-380-5030 to 690-380-5050.

If you do not request a hearing within 30 days after the close of the protest period, or if you withdraw a request for a hearing, notify the Department or the administrative law judge that you will not appear, or fail to appear at a scheduled hearing, the Director may issue a final order by default. If the Director issues a Final Order by default, the Department designates the relevant portions of its files on this matter, including all materials that you have submitted relating to this matter, as the record for purpose of proving a *prima facie* case upon default.

You may be represented by an attorney at the hearing. Legal aid organizations may be able to assist a party with limited financial resources. Generally, partnerships, corporations, associations, governmental subdivisions, or public or private organizations are represented by an attorney. However, consistent with OAR 690-002-0020 and OAR 690-137-0555, an agency representative may represent partnerships, corporations, associations, governmental subdivisions or public, or private organizations if the Department determines that appearance of a person by an authorized representative will not hinder the orderly and timely development of the record in this case.

Notice Regarding Servicemembers: Active-duty servicemembers have a right to stay proceedings under the federal Servicemembers Civil Relief Act. 50 U.S.C. App. §§501-597b. For more information contact the Oregon State Bar at 800-452-8260, the Oregon Military Department at 971-355-4127, or the nearest United States Armed Forces Legal Assistance Office through <http://legalassistance.law.af.mil>.

If you have questions about how to file a protest or if you have previously filed a protest and you want to know the status, please contact Will Davidson at 503-507-2749.

If you have questions about the Department or any of its programs, please contact our Water Resources Customer Service Group at 503-986-0900.

Address any correspondence to: Oregon Water Resources Department, Transfer and Conservation Section, 725 Summer Street NE, Suite A, Salem OR 97301-1266.

WATER RIGHT TRANSFER COVER SHEET

Transfer: T-14167

Transfer Specialist:

Transfer Type: Regular Transfer

Reimbursement Authority? ☐

Corey

Applicant: PETER SAGE DEBRA FEE JING LEE 305 HARVARD PLACE MEDFORD, OR 97504	Agent: PETER SAGE 305 HARVARD PLACE MEDFORD, OR 97504	Receiving Landowner:
Current Landowner if other than Applicant:	CWRE:	Irrigation District:
Affected Local Gov'ts: Jackson County Planning & Development County Courthouse	Affected Tribal Gov't:	BOR Notified (date):

Water Rights Affected

File Marked	App. File # or Decree Name	Permit	Certificate	RR/CR Needed	RR/CR Nos.
<input type="checkbox"/>	S 28365	S 22381	84246	<input checked="" type="checkbox"/> Yes <input type="checkbox"/> No	
<input type="checkbox"/>				<input type="checkbox"/> Yes <input type="checkbox"/> No	
<input type="checkbox"/>				<input type="checkbox"/> Yes <input type="checkbox"/> No	

Key Dates & Initial Actions (Support Staff)

Rec'd: February 8, 2023	Proposed Action(s): PLACE OF USE	
Fees Pd: 1360.00	Acknowledgement Letter Sent <input checked="" type="checkbox"/>	Basin: 15 Rogue
Initial Public Notice:	County sent cc: of Ack Letter <input checked="" type="checkbox"/>	County: JACKSON
WM District: 13 Shavon L. Haynes	WM Review request sent:	WM Review date received:
ODFW District:	ODFW Review sent:	ODFW Review date received:
Groundwater	GW Review sent:	GW Review date received:

Caseworker Actions: Newspaper & PD Notice:

Newspaper notice needed: <input type="checkbox"/> <i>N/A</i>	Name of Newspaper:
Newspaper notice sent to coordinator:	Newspaper notice quote requested (NRS1):
Request for news \$ sent:	News \$ received:
Affidavit of publication received:	Last day of publication:

Peer Review:

Electronic

Document	Drafted	Peer Review	Coordinator	Changes Made	Signature Bin	Signature Date
DPD	Date: <u>9/20/23</u> Initials: <u>CC</u>	Date: <u>7/27/23</u> Initials: <u>Scott</u>	Date: <u>3-6-24</u> Initials: <u>PLS</u>	Date: <u>3/9/24</u> Initials: <u>CC</u>	CW Sent: <u>3/9/24</u> WM Sheet <input checked="" type="checkbox"/> ODFW Sheet: <u>N/A</u>	N/A
PD	Date: <u>4/4/24</u> Initials: <u>CC</u>	Date: <u>4/11/24</u> Initials: <u>Scott</u>	Date: <u>7/15/24</u> Initials: <u>SH</u>	Date: <u>7/22/24</u> Initials: <u>CC</u> Data Review Date: <u>7/22/24</u>	Date: <u>7/22/24</u>	Date: <u>7/29/24</u>
FO	Date: _____ Initials: _____	Date: _____ Initials: _____	Date: _____ Initials: _____	Date: _____ Initials: _____	Date: _____ No. of docs for sig: _____	Date: _____

Special Issues: _____

Special Order Volume: Vol. _____ Pages _____

March 18, 2024

Corey Courchane
Oregon Water Resources Department
725 Summer Street, NE, Suite A
Salem, Oregon 97301

T-14167

Dear Corey Courchane,


Thank you for your help processing this.


Here is the ownership report. My wife and I own it all, on both sides of the drainage ditch. We are hoping to transfer the water rights of equal amounts from the south side to the north side of the same ditch.

The south side was irrigated in [REDACTED] 2019, 2020, and 2021. Thank God that is over. We hope to irrigate two acres of grapes on the north side of the ditch. As you will see from the file, Harold Center helped us do the paperwork.

Please let me know if you need anything else, or if this paperwork is unsatisfactory in any way.

Sincerely,


Peter W. Sage


Debra F.J. Lee

541-261-3506

305 Harvard Place

Medford, Oregon 97504

Peter.w.sage@gmail.com

RECEIVED

MAR 20 2024

OWRD



Ticor Title Company of Oregon
744 NE 7th Street
(541)476-1171

OWNERSHIP AND MONETARY ENCUMBRANCES REPORT WITH GENERAL INDEX LIENS
Informational Report of Ownership and Monetary Encumbrances

To ("Customer"): Peter Weldon Sage
305 Harvard Place
Medford, OR 97504

Customer Ref.: _____
Order No.: 470324089076
Effective Date: March 12, 2024 at 05:00 PM
Charge: \$150.00

The information contained in this report is furnished by Ticor Title Company of Oregon (the "Company") as a real property information service based on the records and indices maintained by the Company for the county identified below. THIS IS NOT TITLE INSURANCE OR A PRELIMINARY TITLE REPORT FOR, OR COMMITMENT FOR, TITLE INSURANCE. No examination has been made of the title to the herein described property, other than as specifically set forth herein. Liability for any loss arising from errors and/or omissions is limited to the lesser of the charge or the actual loss, and the Company will have no greater liability by reason of this report. THIS REPORT IS SUBJECT TO THE LIMITATIONS OF LIABILITY STATED BELOW, WHICH LIMITATIONS OF LIABILITY ARE A PART OF THIS REPORT.

THIS REPORT INCLUDES ONLY MONETARY ENCUMBRANCES.

Part One - Ownership and Property Description

Owner. The apparent vested owner of the property ("the Property") as of the Effective Date is:

Debra Fee Jing Lee and Peter Weldon Sage, as tenants by the entirety

Premises. The Property is:

(a) **Street Address:**

10381 Table Rock Road, Medford, OR 97503

(b) **Legal Description:**

SEE EXHIBIT "A" ATTACHED HERETO AND MADE A PART HEREOF

RECEIVED BY: Brandi Person
DATE: 3/15/2024

RECEIVED

MAR 20 2024

OWRD

Part Two - Monetary Encumbrances

Monetary Encumbrances. As of the Effective Date, the Property appears subject to the following monetary encumbrances of record, not necessarily listed in order of priority, including liens specific to the subject property and general index liens (liens that are not property specific but affect any real property of the named person in the same county):

EXCEPTIONS

1. The Land has been classified as Farm land, as disclosed by the tax roll. If the Land becomes disqualified, said Land may be subject to additional taxes and/or penalties.

Account No.: 1-099209-3 and 1-017373-4

2. Any claims against the Estate of Robert W. Sage, deceased, in favor of the State of Oregon, Department of Human Services, Senior and Disabled Services Division. (Previous Owner)

Note: Property taxes for the fiscal year shown below are paid in full.

Fiscal Year: 2023-2024
Amount: \$2,805.69
Levy Code: 6-04
Account No.: 1-099209-3
Map No.: 36-2W-10-00-01200

Note: Property taxes for the fiscal year shown below are paid in full.

Fiscal Year: 2023-2024
Amount: \$135.83
Levy Code: 6-04
Account No.: 1-017373-4
Map No.: 36-2W-15-00-00300

Please contact the Tax Collector's Office to confirm all amounts owing, including current fiscal year taxes, supplemental taxes, escaped assessments and any delinquencies.

End of Reported Information

There will be additional charges for additional information or copies. For questions or additional requests, contact:

Trudy Lycett
541-476-1171
OR-TTC-MedfordTitle@ticortitle.com

RECEIVED

MAR 20 2024

OWRD

EXHIBIT "A"
Legal Description

COMMENCING at the Northwest corner for Donation Land Claim No. 42, Township 36 South, Range 2 West, W.M., Jackson County, Oregon; thence South 89°35'36" West, 948.79 feet; thence South 00°16'02" East, 30.00 feet to a 5/8-inch diameter iron pin on the Southerly boundary of Table Rock Road, the point of beginning; thence South 00°16'02" East, 1343.01 feet to the section line for Sections 10 and 15, said Township and Range, marked with a 5/8-inch diameter iron pin, from which, the Section Corner for Sections 9, 10, 15, and 16 in Township 36 South, Range 2 West, W.M. bears North 89°59'02" West, 4745.39 feet; thence South 00°16'22" East, 1535.10 feet to a 5/8-inch diameter iron pin; thence South 00°15'49" East, 1134.75 feet to a 5/8-inch diameter iron pin witness corner; thence South 00°23'02" West, 145.01 feet more or less, to a point on the Northerly mean high water line for the Rogue River; thence along said mean high water line South 76°57'16" East, 211.81 feet; thence South 68°23'13" East, 179.13 feet; thence leaving said mean high water line North 00°06'40" West, 191.59 feet to a 5/8-inch diameter iron pin witness corner; thence North 00°15'39" West, 1291.84 feet to a point on the section line for Sections 10 and 15, said Township and Range, marked with a 5/8-inch diameter iron pin, from which, the Section Corner for Sections 10, 11, 14, and 15 in Township 36 South, Range 2 West, W.M. bears South 89°59'02" East, 199.03 feet; thence North 00°16'02" West, 953.09 feet; thence South 89°35'36" West, 251.25 feet; thence North 00°16'02" West, 392.66 feet to a point on the Southerly boundary of Table Rock Road; thence South 89°35'35" West, 120.00 feet to the point of beginning.

✓ TL 1200
CL
4/4/24

RECEIVED

MAR 20 2024

OWRD

LIMITATIONS OF LIABILITY

"CUSTOMER" REFERS TO THE RECIPIENT OF THIS REPORT.

CUSTOMER EXPRESSLY AGREES AND ACKNOWLEDGES THAT IT IS EXTREMELY DIFFICULT, IF NOT IMPOSSIBLE, TO DETERMINE THE EXTENT OF LOSS WHICH COULD ARISE FROM ERRORS OR OMISSIONS IN, OR THE COMPANY'S NEGLIGENCE IN PRODUCING, THE REQUESTED REPORT, HEREIN "THE REPORT." CUSTOMER RECOGNIZES THAT THE FEE CHARGED IS NOMINAL IN RELATION TO THE POTENTIAL LIABILITY WHICH COULD ARISE FROM SUCH ERRORS OR OMISSIONS OR NEGLIGENCE. THEREFORE, CUSTOMER UNDERSTANDS THAT THE COMPANY IS NOT WILLING TO PROCEED IN THE PREPARATION AND ISSUANCE OF THE REPORT UNLESS THE COMPANY'S LIABILITY IS STRICTLY LIMITED. CUSTOMER AGREES WITH THE PROPRIETY OF SUCH LIMITATION AND AGREES TO BE BOUND BY ITS TERMS

THE LIMITATIONS ARE AS FOLLOWS AND THE LIMITATIONS WILL SURVIVE THE CONTRACT:

ONLY MATTERS IDENTIFIED IN THIS REPORT AS THE SUBJECT OF THE REPORT ARE WITHIN ITS SCOPE. ALL OTHER MATTERS ARE OUTSIDE THE SCOPE OF THE REPORT.

CUSTOMER AGREES, AS PART OF THE CONSIDERATION FOR THE ISSUANCE OF THE REPORT AND TO THE FULLEST EXTENT PERMITTED BY LAW, TO LIMIT THE LIABILITY OF THE COMPANY, ITS LICENSORS, AGENTS, SUPPLIERS, RESELLERS, SERVICE PROVIDERS, CONTENT PROVIDERS AND ALL OTHER SUBSCRIBERS OR SUPPLIERS, SUBSIDIARIES, AFFILIATES, EMPLOYEES, AND SUBCONTRACTORS FOR ANY AND ALL CLAIMS, LIABILITIES, CAUSES OF ACTION, LOSSES, COSTS, DAMAGES AND EXPENSES OF ANY NATURE WHATSOEVER, INCLUDING ATTORNEY'S FEES, HOWEVER ALLEGED OR ARISING, INCLUDING BUT NOT LIMITED TO THOSE ARISING FROM BREACH OF CONTRACT, NEGLIGENCE, THE COMPANY'S OWN FAULT AND/OR NEGLIGENCE, ERRORS, OMISSIONS, STRICT LIABILITY, BREACH OF WARRANTY, EQUITY, THE COMMON LAW, STATUTE OR ANY OTHER THEORY OF RECOVERY, OR FROM ANY PERSON'S USE, MISUSE, OR INABILITY TO USE THE REPORT OR ANY OF THE MATERIALS CONTAINED THEREIN OR PRODUCED, **SO THAT THE TOTAL AGGREGATE LIABILITY OF THE COMPANY AND ITS AGENTS, SUBSIDIARIES, AFFILIATES, EMPLOYEES, AND SUBCONTRACTORS SHALL NOT IN ANY EVENT EXCEED THE COMPANY'S TOTAL FEE FOR THE REPORT.**

CUSTOMER AGREES THAT THE FOREGOING LIMITATION ON LIABILITY IS A TERM MATERIAL TO THE PRICE THE CUSTOMER IS PAYING, WHICH PRICE IS LOWER THAN WOULD OTHERWISE BE OFFERED TO THE CUSTOMER WITHOUT SAID TERM. CUSTOMER RECOGNIZES THAT THE COMPANY WOULD NOT ISSUE THE REPORT BUT FOR THIS CUSTOMER AGREEMENT, AS PART OF THE CONSIDERATION GIVEN FOR THE REPORT, TO THE FOREGOING LIMITATION OF LIABILITY AND THAT ANY SUCH LIABILITY IS CONDITIONED AND PREDICATED UPON THE FULL AND TIMELY PAYMENT OF THE COMPANY'S INVOICE FOR THE REPORT.

THE REPORT IS LIMITED IN SCOPE AND IS NOT AN ABSTRACT OF TITLE, TITLE OPINION, PRELIMINARY TITLE REPORT, TITLE REPORT, COMMITMENT TO ISSUE TITLE INSURANCE, OR A TITLE POLICY, AND SHOULD NOT BE RELIED UPON AS SUCH. THE REPORT DOES NOT PROVIDE OR OFFER ANY TITLE INSURANCE, LIABILITY COVERAGE OR ERRORS AND OMISSIONS COVERAGE. THE REPORT IS NOT TO BE RELIED UPON AS A REPRESENTATION OF THE STATUS OF TITLE TO THE PROPERTY. THE COMPANY MAKES NO REPRESENTATIONS AS TO THE REPORT'S ACCURACY, DISCLAIMS ANY WARRANTY AS TO THE REPORT, ASSUMES NO DUTIES TO CUSTOMER, DOES NOT INTEND FOR CUSTOMER TO RELY ON THE REPORT, AND ASSUMES NO LIABILITY FOR ANY LOSS OCCURRING BY REASON OF RELIANCE ON THE REPORT OR OTHERWISE.

IF CUSTOMER (A) HAS OR WILL HAVE AN INSURABLE INTEREST IN THE SUBJECT REAL PROPERTY, (B) DOES NOT WISH TO LIMIT LIABILITY AS STATED HEREIN AND (C) DESIRES THAT ADDITIONAL LIABILITY BE ASSUMED BY THE COMPANY, THEN CUSTOMER MAY REQUEST AND PURCHASE A POLICY OF TITLE INSURANCE, A BINDER, OR A COMMITMENT TO ISSUE A POLICY OF TITLE INSURANCE. NO ASSURANCE IS GIVEN AS TO THE INSURABILITY OF THE TITLE OR STATUS OF TITLE. CUSTOMER EXPRESSLY AGREES AND ACKNOWLEDGES IT HAS AN INDEPENDENT DUTY TO ENSURE AND/OR RESEARCH THE ACCURACY OF ANY INFORMATION OBTAINED FROM THE COMPANY OR ANY PRODUCT OR SERVICE PURCHASED.

NO THIRD PARTY IS PERMITTED TO USE OR RELY UPON THE INFORMATION SET FORTH IN THE REPORT, AND NO LIABILITY TO ANY THIRD PARTY IS UNDERTAKEN BY THE COMPANY.

CUSTOMER AGREES THAT, TO THE FULLEST EXTENT PERMITTED BY LAW, IN NO EVENT WILL THE COMPANY, ITS LICENSORS, AGENTS, SUPPLIERS, RESELLERS, SERVICE PROVIDERS, CONTENT PROVIDERS, AND ALL OTHER SUBSCRIBERS OR SUPPLIERS, SUBSIDIARIES, AFFILIATES, EMPLOYEES AND SUBCONTRACTORS BE LIABLE FOR CONSEQUENTIAL, INCIDENTAL, INDIRECT, PUNITIVE, EXEMPLARY, OR SPECIAL DAMAGES, OR LOSS OF PROFITS, REVENUE, INCOME, SAVINGS, DATA, BUSINESS, OPPORTUNITY, OR GOODWILL, PAIN AND SUFFERING, EMOTIONAL DISTRESS, NON-OPERATION OR INCREASED EXPENSE OF OPERATION, BUSINESS INTERRUPTION OR DELAY, COST OF CAPITAL, OR COST OF REPLACEMENT PRODUCTS OR SERVICES, REGARDLESS OF WHETHER SUCH LIABILITY IS BASED ON BREACH OF CONTRACT, TORT, NEGLIGENCE, THE COMPANY'S OWN FAULT AND/OR NEGLIGENCE, STRICT LIABILITY, BREACH OF WARRANTIES, FAILURE OF ESSENTIAL PURPOSE, OR OTHERWISE AND WHETHER CAUSED BY NEGLIGENCE, ERRORS, OMISSIONS, STRICT LIABILITY, BREACH OF CONTRACT, BREACH OF WARRANTY, THE COMPANY'S OWN FAULT AND/OR NEGLIGENCE OR ANY OTHER CAUSE WHATSOEVER, AND EVEN IF THE COMPANY HAS BEEN ADVISED OF THE LIKELIHOOD OF SUCH DAMAGES OR KNEW OR SHOULD HAVE KNOWN OF THE POSSIBILITY FOR SUCH DAMAGES.

END OF THE LIMITATIONS OF LIABILITY

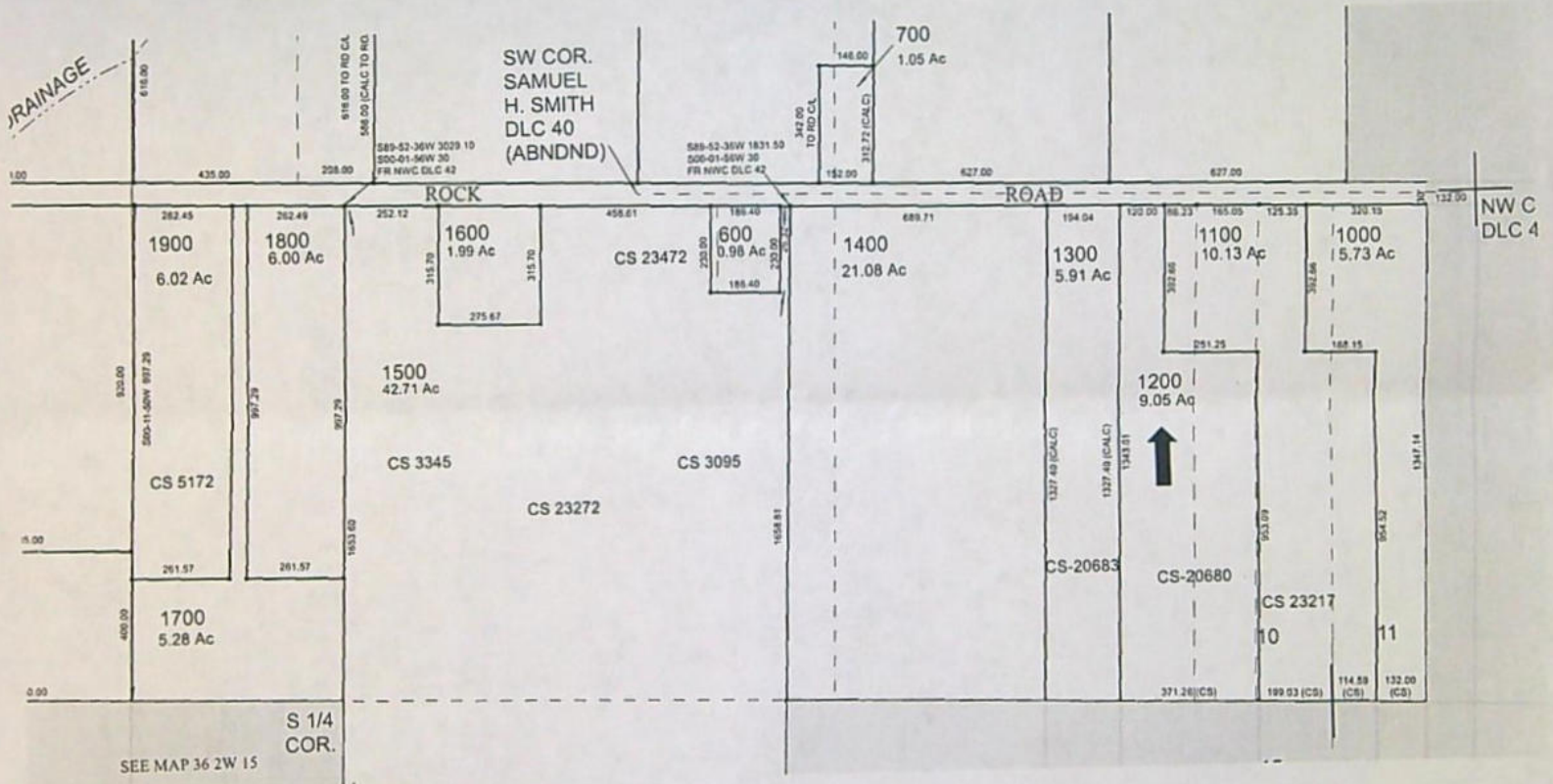
RECEIVED

MAR 20 2024

OWRD



Map & Tax Lot : 36-2W-10-00-1200



JACKSON COUNTY
1555 E. McAndrews Road, Ste.100
Medford, Oregon 97504
P: 541-779-2811 F: 541-772-6079
or-ttc-medfordtitle@ticortitle.com

JOSEPHINE COUNTY
744 NE 7th Street
Grants Pass, Oregon 97526
P: 541-476-1171 F: 541-476-1174
or-ttc-grantspasstitle@ticortitle.com

This print is made solely for the purpose of assisting in locating the premises, and the Company assumes no liability for information printed on this map, including but not limited to zoning, variations (if any) in area, actual dimensions, and locations as determined by survey.

RECEIVED

MAR 20 2024

OWRD

RECEIVED
MAR 20 2024
OWRD



6-4

LOT 11
16.40

LOT 6
13.00

LOT 7
37.65

LOT 8
34.20

LOT 9
11.38

LOT 10
11.54 Ac

LOT 12
27.90

LOT 13
100.00 Ac

700
77.91 Ac

500
43.12 Ac

400
12.56 Ac

300
24.56 Ac

900
1.12 Ac

1001
100.00 Ac

CS 1486

CS 20680

CS 20683

CS 23217

CS 23219

CS 23221

CS 23223

CS 23225

CS 23227

CS 23229

CS 23231

CS 23233

CS 23235

CS 23237

CS 23239

CS 23241

CS 23243

CS 23245

CS 23247

CS 23249

CS 23251

CS 23253

CS 23255

CS 23257

CS 23259

CS 23261

CS 23263

CS 23265

CS 23267

CS 23269

CS 23271

CS 23273

CS 23275

CS 23277

CS 23279

CS 23281

CS 23283

CS 23285

CS 23287

CS 23289

CS 23291

CS 23293

CS 23295

CS 23297

CS 23299

CS 23301

CS 23303

CS 23305

CS 23307

CS 23309

CS 23311

CS 23313

CS 23315

CS 23317

CS 23319

CS 23321

CS 23323

CS 23325

CS 23327

CS 23329

CS 23331

CS 23333

CS 23335

CS 23337

CS 23339

CS 23341

CS 23343

CS 23345

CS 23347

CS 23349

CS 23351

CS 23353

CS 23355

CS 23357

CS 23359

CS 23361

CS 23363

CS 23365

CS 23367

CS 23369

CS 23371

CS 23373

CS 23375

CS 23377

CS 23379

CS 23381

CS 23383

CS 23385

CS 23387

CS 23389

CS 23391

CS 23393

CS 23395

CS 23397

CS 23399

CS 23401

CS 23403

CS 23405

CS 23407

CS 23409

CS 23411

CS 23413

CS 23415

CS 23417

CS 23419

CS 23421

CS 23423

CS 23425

CS 23427

CS 23429

CS 23431

CS 23433

CS 23435

CS 23437

CS 23439

CS 23441

CS 23443

CS 23445

CS 23447

CS 23449

CS 23451

CS 23453

CS 23455

CS 23457

CS 23459

CS 23461

CS 23463

CS 23465

CS 23467

CS 23469

CS 23471

CS 23473

CS 23475

CS 23477

CS 23479

CS 23481

CS 23483

CS 23485

CS 23487

CS 23489

CS 23491

CS 23493

CS 23495

CS 23497

CS 23499

CS 23501

CS 23503

CS 23505

CS 23507

CS 23509

CS 23511

CS 23513

CS 23515

CS 23517

CS 23519

CS 23521

CS 23523

CS 23525

CS 23527

CS 23529

CS 23531

CS 23533

CS 23535

CS 23537

CS 23539

CS 23541

CS 23543

CS 23545

CS 23547

CS 23549

CS 23551

CS 23553

CS 23555

CS 23557

CS 23559

CS 23561

CS 23563

CS 23565

CS 23567

CS 23569

CS 23571

CS 23573

CS 23575

CS 23577

CS 23579

CS 23581

CS 23583

CS 23585

CS 23587

CS 23589

CS 23591

CS 23593

CS 23595

CS 23597

CS 23599

CS 23601

CS 23603

CS 23605

CS 23607

CS 23609

CS 23611

CS 23613

CS 23615

CS 23617

CS 23619

CS 23621

CS 23623

CS 23625

CS 23627

CS 23629</

JOSEPHINE COUNTY
744 NE 7th Street
Grants Pass, Oregon 97526
P: 541-476-1171 F: 541-476-1174
or-ttc-grantpassfile@icorille.com

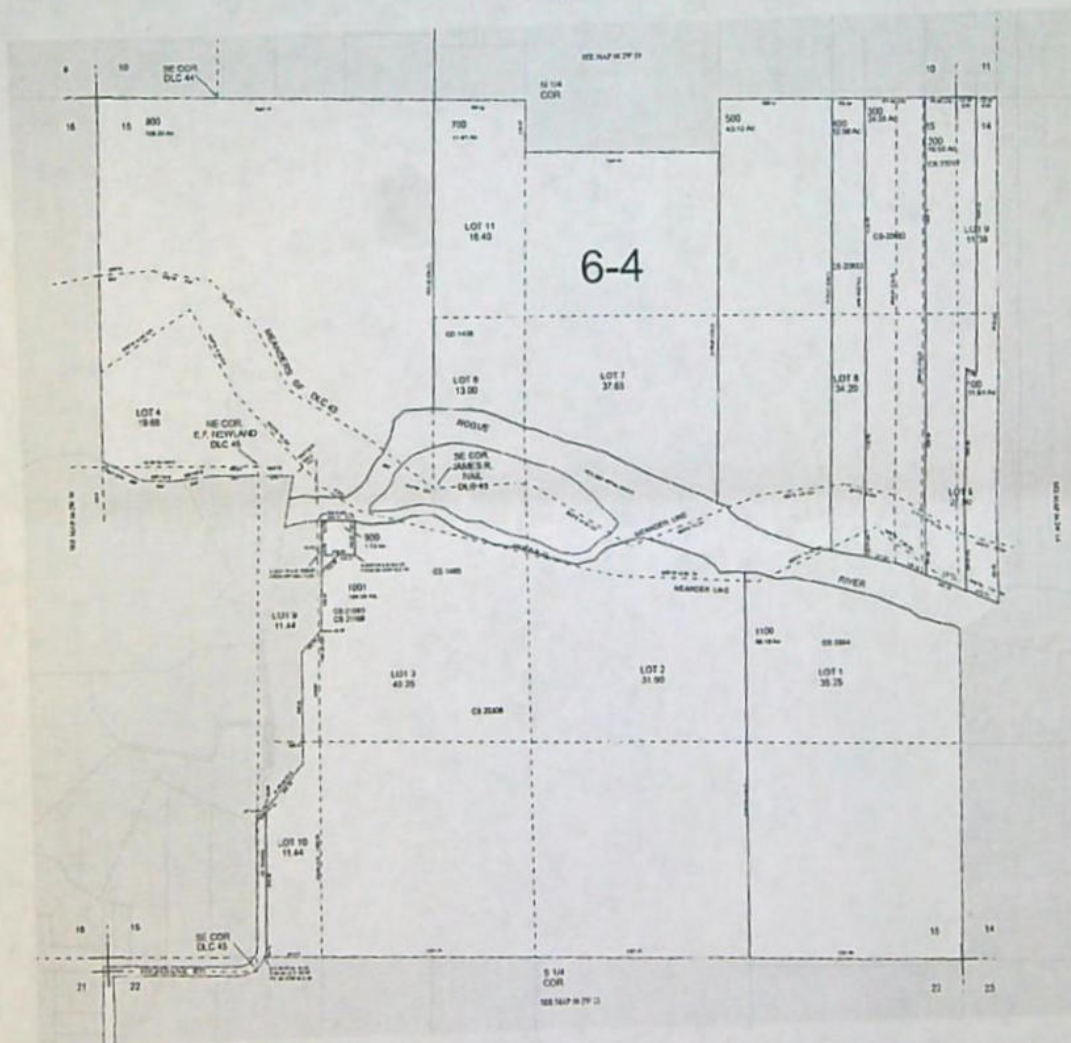
RECEIVED

MAR 20 2024

OWRD

FOR ASSESSMENT AND
EVALUATION ONLY

SECTION 15 T.36S. R.2W. W.M.
JACKSON COUNTY
1" = 400'

[illegible]

36 2W 1S
NEW MAP August 17, 2001
REV February 11, 2011

Q95 DATA
Q95.1.2.202.1 P 5A 6.7 Add. Equipment

RECEIVED
MAR 20 2024
OWRD



Oregon

Tina Kotek, Governor

Water Resources Department

North Mall Office Building

725 Summer St NE, Suite A

Salem, OR 97301

Phone 503 986-0900

Fax 503 986-0904

www.oregon.gov/owrd

March 8, 2024

VIA E-MAIL

Applicant

PETER SAGE

DEBRA FEE JING LEE

305 HARVARD PLACE

MEDFORD, OR 97504

Reference: Water Right Transfer Application T-14167

Your water right transfer is in the first of three phases of processing. Enclosed is a draft of the Department's Preliminary Determination regarding Transfer Application T-14167. The document reflects the Department's conclusion that, based on the information currently available, the transfer will be approved. Your response and submittal of the items outlined below are required by April 8, 2024.

Required items needing your immediate attention:

1. Please carefully review the Draft Preliminary Determination to verify that it accurately reflects the changes you intend to make and to become familiar with the proposed conditions.
2. **Respond in writing** by APRIL 8, 2024, with acknowledgement that you agree to the proposed action and conditions.
3. If you find any errors, please let me know.
4. **REQUIRED:** You must submit a **Report of Ownership** for the lands where the water right(s) are currently located (i.e., the FROM lands). This report:
 - a) Must be prepared by a title company;
 - b) Shall include a "prepared by" statement and the date the title company prepared the report printed on the cover sheet;
 - c) Must:
 - i. Be prepared no earlier than 3 months prior to the date of issuance of the Draft Preliminary Determination showing current ownership; **OR**
 - ii. Be prepared within 3 months of the date the water right conveyance agreement was recorded; **OR**
 - iii. Show ownership for the FROM land at the time a water right conveyance agreement was recorded.

If water right conveyance agreements are involved, it is helpful to provide copies of those agreements along with the Report of Ownership.

IMPORTANT: In order for the Department to clearly understand the date that the title company prepared the Report of Ownership, the title company must indicate/state the date that they prepared the report on the coversheet and/or first page of the report.

- d) Must include a list of owners at the time the report was generated; **AND**
 - e) Must include a legal description of the property where the water right to be transferred is currently located (i.e., the FROM lands).
5. You must provide a notarized statement of consent signed by any landowner listed in the Report of Ownership who is not already included in the transfer application. The Department's statement of consent form (**Consent By Deeded Landowner**) is available at: [https://www.oregon.gov/OWRD/WRDFormsPDF/consent to transfer form.pdf](https://www.oregon.gov/OWRD/WRDFormsPDF/consent%20to%20transfer%20form.pdf)

Conditions of your water right...

The Watermaster has required a water measurement device(s) at the new diversion point(s) prior to diversion of water. Enclosed is a contact information sheet to assist you in pursuing additional information or approval of the required (or alternate) device(s).

Please note the proposed date by which all conditions must be met: October 1, 2025. If the required completion date is insufficient to comply with any of the conditions, you may request more time, at no cost to you, during this stage of processing. **Please let me know by the comment deadline if you will need more time and explain the reasons why.**

What happens next...

Once the preliminary determination is issued a publication period is required. The Department will publish a notice in their weekly publication, which opens a 30-day period in which the transfer can be protested.

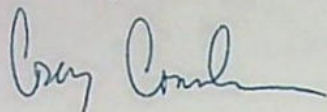
Issuance of the Preliminary Determination will occur shortly after we receive:

1. Your written response to the conditions and proposed action in the Draft Preliminary Determination (e-mail is acceptable); and
2. The Report of Ownership, including affidavits of consent from any landowners shown in the ownership report who have not signed the transfer application. The title company must indicate/state the date that they prepared the ownership report on the coversheet and/or first page of the report.

If we do not receive the items listed above by April 8, 2024, a Preliminary Determination may be issued denying the application as incomplete.

Please do not hesitate to contact me, at corey.a.courchane@water.oregon.gov or (503) 979-3917, if I may be of assistance.

Sincerely,

A handwritten signature in blue ink, appearing to read "Corey Courchane".

Corey Courchane
Allocation of Conserved Water
Transfer and Conservation Section

cc: Transfer Application file T-14167
Trevor K. Smith, District 13, Assistant Watermaster *(via e-mail)*
Peter Sage, Agent for the applicant *(via e-mail)*

encs

Watermaster Review Form: Water Right Transfer



Oregon Water Resources Department
725 Summer St NE, Suite A
Salem, Oregon 97301-1266
(503) 986-0900
www.oregon.gov/OWRD

Transfer Application: T-14167

Review Due Date: 03/10/2023

Applicant Name: Peter Sage

Proposed Changes: ☒ POU ☐ POD ☐ POA ☐ USE ☐ OTHER

Reviewer(s): Shavon Haynes

Date of Review: 02/22/2023

1. Do you have evidence that the right has not been used in the last 5 years and that the presumption of forfeiture would not likely be rebuttable? ☐ Yes ☒ No If "Yes", attach evidence (e.g. dated aerial photo showing pavement or building on the land for >5 yrs.)
2. Is there a history of regulation on the source that serves this (or these) right(s) that has involved the transferred right(s) and downstream water rights? ☐ Yes ☒ No Generally characterize the frequency of any regulation or explain why regulation has not occurred:
3. Have headgate notices been issued for the source that serves the transferred right(s)?
☐ Yes ☐ No ☒ Records not available.
4. In your estimation, after the proposed change, would distribution of water for the right(s) result in regulation of other water rights that would not have occurred if use under the original right(s) was/were maximized? ☐ Yes ☒ No If "Yes", explain:
5. In your estimation, if the proposed change is approved, are there upstream water rights that would be affected? ☐ Yes ☒ No If "Yes", describe how the rights would be affected and list the rights most affected:

6. Check here ☐ if it appears that downstream water rights benefit from return flows resulting from the current use of the transferred right(s)? If you check the box, generally characterize the locations where the return flows likely occur and list the water rights that benefit most:

☒ N/A

7. For POD changes and instream transfers, check here if there are channel losses between the old and new PODs or within the proposed instream reach? If you check the box, describe and, if possible, estimate the losses:

☐ N/A

8. For instream transfers that propose protection of a reach beyond the mouth of the source stream:

☒ N/A Would the quantity be measureable into the receiving stream consistent with OAR 690-077-0015(8)? ☐ Yes ☐ No

9. For POU changes: ☐ N/A Is it likely the original place of use would continue to receive water from the same source? ☐ Yes ☒ No If "Yes", explain:

10. For POU or USE changes: ☐ N/A In your best judgment, would use of the existing right at "full face value," result in the diversion of more water than can be used beneficially and without waste?

☐ Yes ☒ No If "Yes", explain:

11. For POU changes that involve micro-irrigation: ☒ N/A

- a. Has the applicant made changes (absent a transfer) to convert to micro-irrigation within the current place of use boundary of the water right proposed for transfer, and previously demonstrated to the Department through monitoring and site inspections by the Watermaster that the proposed transfer will not result in injury or enlargement?

☐ Yes ☐ No If "Yes", explain:

- b. Has a temporary transfer of this nature been previously filed and approved on the same lands (or portions thereof) as those lands involved in this transfer?

☐ Yes ☒ No If "Yes", answer the following:

- i. Were there any problems with more acres being irrigated (or wetted) than were authorized under the temporary transfer? ☐ Yes ☐ No If "Yes", explain:

- ii. Did the designated areas that were to remain dry (or not wetted) under the temporary transfer actually remain dry? ☐ Yes ☐ No If "No", explain:

- iii. Did the applicant comply with and meet all of the conditions of the temporary transfer? ☐ Yes ☐ No If "No", explain:

- iv. Do you have any other observations regarding the temporary transfer? ☐ Yes ☐ No If "Yes", describe:

- v. Did the applicant demonstrate to the Department through monitoring and site inspections by the Watermaster that neither injury nor enlargement occurred as a result of the temporary transfer? ☐ Yes ☐ No If "No", explain:

- c. To the best of your knowledge, if this transfer is approved, does it appear that:

- i. "Injury" will occur to other water rights that share the same source? ☐ Yes ☐ No If "Yes", explain:

- ii. "Enlargement" of the water right being transferred will occur? ☐ Yes ☐ No If "Yes", explain:

12. Are there other issues not identified through the above questions that should be considered in determining whether the change "can be effected without injury to other rights"?

☐ Yes ☒ No If "Yes", explain:

13. What alternatives may be available for addressing any issues identified above:

14. Do conditions need to be included in the transfer order to avoid enlargement of the right or injury to other rights? ☐ No ☒ Yes, as checked and provided below:

☐ For POU changes that involve micro-irrigation, provide the monitoring and reporting conditions necessary to prevent injury/enlargement:

☐ A Headgate should be required prior to diverting water.

☒ Measurement Devices for POD or POA: (if this condition is selected, also fill in the top sections of Page 4)

a. Before water use may begin under this order, the water user shall install a totalizing flow meter, or, with prior approval of the Director, another suitable measuring device, ☒ at each point of diversion/appropriation (new and existing) OR at each new point of diversion/appropriation ☐ with the exception that water rights issued to the Bureau of Reclamation or an irrigation district (or similar entity) are not subject to this condition.*

b. The water user shall maintain the meters or measuring devices in good working order.

c. The water user shall allow the Watermaster access to the meters or measuring devices; provided however, where the meters or measuring devices are located within a private structure, the Watermaster shall request access upon reasonable notice.

☐ Reservoir water use measurement: (if this condition is selected, also fill in the top sections of Page 4)

a. Before water use may begin under this order, the water user shall install staff gages, or, with prior approval of the Director, other suitable measuring devices, that measure the entire range and stage between empty and full in each reservoir. Staff gages shall be United States Geological Survey style.*

b. Before water use may begin under this order, if the reservoir is located in channel, weirs or other suitable measuring devices must be installed upstream and downstream of the reservoir, and, an adjustable outlet valve must be installed. The water user shall maintain such devices in good working order. A written waiver may be obtained, if in the judgment of the Director, the installation of weirs or other suitable measuring devices, or the adjustable outlet valve, will provide no public benefit.

* The following alternative device(s) should be substituted for the bold, underlined device in the above selected condition:

☐ Weir
☐ Parshall Flume
☐ Other: _____

☐ Submerged Orifice
☐ Flow Restrictor

Oregon Water Resources Department

Measurement Condition Information for the Applicant

(To be sent with the Draft Preliminary Determination or Final Order)

Transfer #: T- 14167



In order to avoid enlargement of the right or injury to other rights, a _____ will
be required to be installed prior to diversion of water, as a condition of this transfer:



at each point of diversion/appropriation (new and existing) OR



at each new point of diversion/appropriation.

For additional information, or to obtain approval of a different type of measurement device, the applicant should contact the area Watermaster:

Watermaster name: Shavon Haynes

District: 13

Address: 10 South Oakdale Rm 309

City/State/Zip: Medford Oregon

Phone: 541.218.5125

Email: shavon.l.haynes@water.oregon.gov

Note: If a device other than the one specified in the Preliminary Determination or Final Order is approved by the Watermaster, fill out and mail the form below to the Salem office.

Approval of an Alternate Measurement Device

T-

(to be filled out after consultation with the applicant, or after a site visit)

On behalf of the Director, I authorize use of the following suitable alternate measurement device:

Watermaster signature

District

Date

If this form is used for approval of an alternative measurement device, it must be mailed to:

Oregon Water Resources Department
725 Summer Street NE, Suite A
Salem, OR 97301-1266



Oregon

Tina Kotek, Governor

Water Resources Department

North Mall Office Building

725 Summer St NE, Suite A

Salem, OR 97301

Phone 503 986-0900

Fax 503 986-0904

February 8, 2023

PETER SAGE
DEBRA FEE JING LEE
305 HARVARD PLACE
MEDFORD, OR 97504
Reference: Application T-14167

On February 8, 2023, the Department received your water right Permanent Transfer Application. The application was accompanied by \$1360.00. Receipt number 140067 is enclosed.

By copy of this letter, we are asking the Watermaster for a report regarding the potential for injury to existing water rights which may be caused by the requested change.

This application may require publication of a notice for two consecutive weeks in a newspaper with general circulation in the area where the water right is located. If it is determined that newspaper notice will be required, the Department will prepare the notice and notify you of the cost. You will be responsible for submitting payment to the Department prior to publication of the notice.

Except as provided under ORS 540.510(3) for municipalities, you may not use water in the new place of use until a final order approving the transfer application has been issued by the Department. In order to avoid any possible forfeiture of the water right, you should continue to use the water as described by your existing water right.

If the land is sold before the application is approved, the buyer's consent to the application will be required unless a recorded deed or other legal document clearly established that the water right was not conveyed in the sale.

Refer to the following page for a chart showing the steps and expected timelines for the processing of your application.

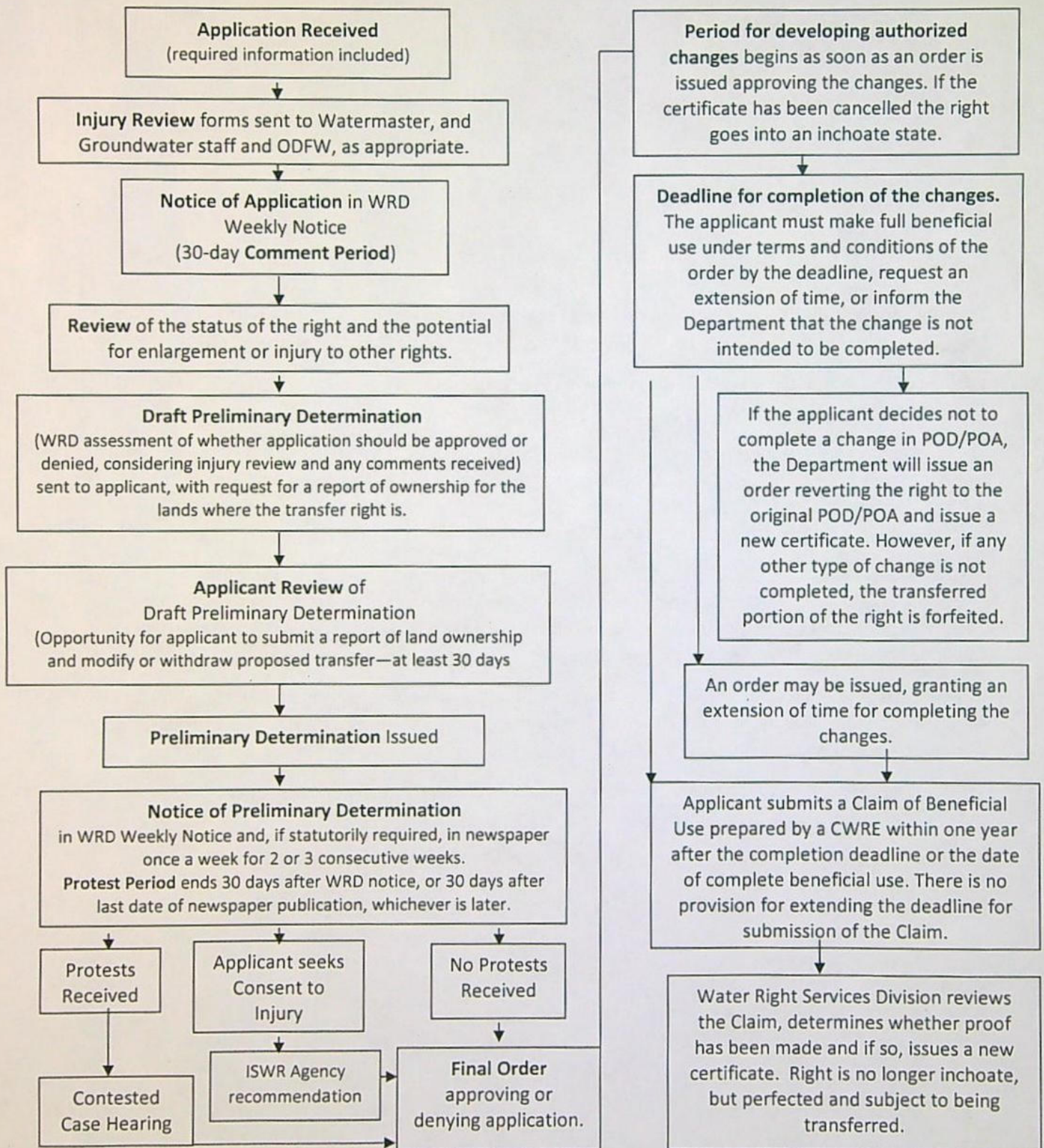
If you have any questions, please contact the Transfer Section at (503) 979-9931.

Cc: Watermaster Dist. #13, Shavon L. Haynes (*via email*)
Jackson County
Peter Sage, Agent

Enclosure

Regular Transfer Process (including "Proving Up" on the changes)

OAR 690 Division 380



**STATE OF OREGON
WATER RESOURCES DEPARTMENT**

725 Summer St. N.E. Ste. A
SALEM, OR 97301-4172
(503) 986-0900 / (503) 986-0904 (fax)

RECEIPT # **140067**

INVOICE # 1

RECEIVED FROM: Peter W. Sage
BY: Debra El Lee

APPLICATION	
PERMIT	
TRANSFER	<u>T-14167</u>

CASH: ☐ CHECK: # 1454 OTHER: (IDENTIFY) ☐

TOTAL REC'D \$ 1360.00

1083 TREASURY 4170 WRD MISC CASH ACCT

0407 COPIES	\$
OTHER: (IDENTIFY)	\$
0243 I/S Lease	0244 Muni Water Mgmt. Plan
0245 Cons. Water	

4270 WRD OPERATING ACCT

MISCELLANEOUS

0407 COPY & TAPE FEES	\$
0410 RESEARCH FEES	\$
0408 MISC REVENUE: (IDENTIFY)	\$
TC162 DEPOSIT LIAB. (IDENTIFY)	\$
0240 EXTENSION OF TIME	\$

WATER RIGHTS:

0201 SURFACE WATER	\$	0202	\$
0203 GROUND WATER	\$	0204	\$

0205 TRANSFER	\$ <u>1360.00</u>
---------------	-------------------

WELL CONSTRUCTION

0218 WELL DRILL CONSTRUCTOR	\$	0219	\$
LANDOWNER'S PERMIT		0220	\$

OTHER (IDENTIFY)

0536 TREASURY 0437 WELL CONST. START FEE

0211 WELL CONST START FEE	\$	CARD#	
0210 MONITORING WELLS	\$	CARD#	

OTHER (IDENTIFY)

0607 TREASURY 0467 HYDRO ACTIVITY LIC NUMBER

0233 POWER LICENSE FEE (FW/WRD)	\$
0231 HYDRO LICENSE FEE (FW/WRD)	\$
HYDRO APPLICATION	\$

TREASURY OTHER / RDX

FUND	TITLE
OBJ. CODE	VENDOR #
DESCRIPTION	\$

RECEIPT:

140067

DATED: 2-3-2003 BY: [Signature]

Application for Permanent Water Right Transfer



Oregon Water Resources Department
725 Summer Street NE, Suite A
Salem, Oregon 97301-1266
(503) 986-0900
www.oregon.gov/OWRD

Part 1 of 5 – Minimum Requirements Checklist

This transfer application will be returned if Parts 1 through 5 and all required attachments are not completed and included.

For questions, please call (503) 986-0900, and ask for Transfer Section.

RECEIVED

FEB 03 2023

OWRD
SALEM, OREGON

Check all items included with this application. (N/A = Not Applicable)

- ☒ Part 1 – Completed Minimum Requirements Checklist.
- ☒ Part 2 – Completed Transfer Application Map Checklist.
- ☒ Part 3 – Application Fee, payable by check to the Oregon Water Resources Department, and completed Fee Worksheet, page 3. Try the new online fee calculator at:
http://apps.wrd.state.or.us/apps/misc/wrd_fee_calculator.
- ☒ Part 4 – Completed Applicant Information and Signature.
- ☒ Part 5 – Information about Water Rights to be Transferred: **How many water rights are to be transferred? 1 List them here: 84246**
Please include a separate Part 5 for each water right. (See instructions on page 6)
NOTE: A separate transfer application is required for each water right unless the criteria in OAR 690-380-3220 are met.

Attachments:

- ☒ Completed Transfer Application Map.
- ☒ Completed Evidence of Use Affidavit and supporting documentation.
- ☐ ☒ N/A Affidavit(s) of Consent from Landowner(s) (if the applicant does not own the land the water right is on.)
- ☐ ☒ N/A Supplemental Form D – For water rights served by or issued in the name of an irrigation district. Complete when the transfer applicant is not the irrigation district.
- ☐ ☒ N/A Oregon Water Resources Department's Land Use Information Form with approval and signature from each local land use authority in which water is to be diverted, conveyed, and/or used. Not required if water is to be diverted, conveyed, and/or used only on federal lands or if all of the following apply: a) a change in place of use only, b) no structural changes, c) the use of water is for irrigation only, and d) the use is located within an irrigation district or an exclusive farm use zone.
- ☐ ☒ N/A Water Well Report/Well Log for changes in point(s) of appropriation (well(s)) or additional point(s) of appropriation.
- ☐ ☒ N/A Geologist Report for a change from a surface water point of diversion to a ground water point of appropriation (well), if the proposed well is more than 500' from the surface water source and more than 1000' upstream or downstream from the point of diversion. See OAR 690-380-2130 for requirements and applicability.

(For Staff Use Only)

WE ARE RETURNING YOUR APPLICATION FOR THE FOLLOWING REASON(S):

- | | |
|--|--|
| <input type="checkbox"/> Application fee not enclosed/insufficient | <input type="checkbox"/> Map not included or incomplete |
| <input type="checkbox"/> Land Use Form not enclosed or incomplete | <input type="checkbox"/> Evidence of Use Form not enclosed or incomplete |
| <input type="checkbox"/> Additional signature(s) required | <input type="checkbox"/> Part _____ is incomplete |

Other/Explanation _____

Staff: _____ 503- _____ Date: ____/____/____

Part 2 of 5 – Transfer Application Map

Your transfer application will be returned if any of the map requirements listed below are not met.

Please be sure that the transfer application map you submit includes all the required items and matches the existing water right map. Check all boxes that apply.

- ☒ ☐ N/A Certified Water Right Examiner (CWRE) Stamp and Original Signature. For a list of CWREs, see http://apps.wrd.state.or.us/apps/wr/cwre_license_view/. CWRE stamp and signature are not required for substitutions.
- ☐ ☒ N/A If **more than three** water rights are involved, separate maps are needed for each water right.
- ☒ Permanent quality printed with dark ink on good quality paper.
- ☒ The size of the map can be 8½ x 11 inches, 8½ x 14 inches, 11 x 17 inches, or up to 30 x 30 inches. For 30 x 30 inch maps, one extra copy is required.
- ☒ A north arrow, a legend, and scale.
- ☒ The scale of the map must be: 1 inch = 400 feet, 1 inch = 1,320 feet, the scale of the Final Proof/Claim of Beneficial Use Map (the map used when the permit was certificated), the scale of the county assessor map if the scale is not smaller than 1 inch = 1,320 feet, or a scale that has been pre-approved by the Department.
- ☒ Township, Range, Section, ¼ ¼, DLC, Government Lot, and other recognized public land survey lines.
- ☒ Tax lot boundaries (property lines) are required. Tax lot numbers are recommended.
- ☒ Major physical features including rivers and creeks showing direction of flow, lakes and reservoirs, roads, and railroads.
- ☒ Major water delivery system features from the point(s) of diversion/appropriation such as main pipelines, canals, and ditches.
- ☒ Existing place of use that includes separate hachuring for each water right, priority date, and use including number of acres in each quarter-quarter section, government lot, or in each quarter-quarter section as projected within government lots, donation land claims, or other recognized public land survey subdivisions. If less than the entirety of the water right is being changed, a separate hachuring is needed for lands left unchanged.
- ☐ ☒ N/A Proposed place of use that includes separate hachuring for each water right, priority date, and use including number of acres in each quarter-quarter section, government lot, or in each quarter-quarter section as projected within government lots, donation land claims, or other recognized public land survey subdivisions.
- ☒ Existing point(s) of diversion or well(s) with distance and bearing or coordinates from a recognized survey corner. This information can be found in your water right certificate or permit.
- ☐ ☒ N/A If you are proposing a change in point(s) of diversion or well(s), show the proposed location and label it clearly with distance and bearing or coordinates. If GPS coordinates are used, latitude-longitude coordinates may be expressed as either degrees-minutes-seconds with at least one digit after the decimal (example – 42°32'15.5") or degrees-decimal with five or more digits after the decimal (example – 42.53764°).

14167

RECEIVED

FEB 03 2023

OWRD
SALEM, OREGON

FEE WORKSHEET for PERMANENT TRANSFER (except Substitution)

OWRD
SALEM, OREGON
TACS

Part 4 of 5 – Applicant Information and Signature

Applicant Information

APPLICANT/BUSINESS NAME Peter Sage, Debra Fee Jing Lee			PHONE NO. 541-261-3506	ADDITIONAL CONTACT NO. -
ADDRESS 305 Harvard Place			FAX NO. -	
CITY Medford	STATE OR	ZIP 97504	E-MAIL PETER.W.SAGE@GMAIL.COM	
BY PROVIDING AN E-MAIL ADDRESS, CONSENT IS GIVEN TO RECEIVE ALL CORRESPONDENCE FROM THE DEPARTMENT ELECTRONICALLY. COPIES OF THE FINAL ORDER DOCUMENTS WILL ALSO BE MAILED.				

Agent Information – The agent is authorized to represent the applicant in all matters relating to this application.

AGENT/BUSINESS NAME Peter Sage			PHONE NO. 541-261-3506	ADDITIONAL CONTACT NO. -
ADDRESS 305 Harvard Place			FAX NO. -	
CITY Medford	STATE OR	ZIP 97504	E-MAIL PETER.W.SAGE@GMAIL.COM	
BY PROVIDING AN E-MAIL ADDRESS, CONSENT IS GIVEN TO RECEIVE ALL CORRESPONDENCE FROM THE DEPARTMENT ELECTRONICALLY. COPIES OF THE FINAL ORDER DOCUMENTS WILL ALSO BE MAILED.				

Explain in your own words what you propose to accomplish with this transfer application, and why:
Move the location of 2.00 acres of Water Right Certificate 84246 within the SE 1/4 SE 1/4 of Section 10 North to area that has better soil for grape production. The 2.00 acres are within the same SE 1/4 SE 1/4 and have the same point of diversion from drain ditch 1. Area to east of the proposed change in place of use is also being planted to grape production.

If you need additional space, continue on a separate piece of paper and attach to the application as "Attachment 1".

Check One Box

- ☒ By signing this application, I understand that, upon receipt of the draft preliminary determination and prior to Department approval of the transfer, I will be required to provide landownership information and evidence that I am authorized to pursue the transfer as identified in OAR 690-380-4010(5); OR
- ☐ I affirm the applicant is a municipality as defined in ORS 540.510(3)(b) and that the right is in the name of the municipality or a predecessor; OR
- ☐ I affirm the applicant is an entity with the authority to condemn property and is acquiring by condemnation the property to which the water right proposed for transfer is appurtenant and have supporting documentation.

RECEIVED

FEB 03 2023

OWRD
SALEM, OREGON

By my signature below, I confirm that I understand:

- Prior to Department approval of the transfer application, I may be required to submit payment to the Department for publication of a notice in a newspaper with general circulation in the area where the water right is located, once per week for two consecutive weeks. If more than one qualifying newspaper is available, I suggest publishing the notice in the following newspaper: Grants Pass Daily Courier.
- Amendments to the application may only be made in response to the Department's Draft Preliminary Determination (DPD). The applicant will have a period of at least 30 days to amend the application to address any issues identified by the Department in the DPD, or to withdraw the application. Note that amendments may be subject to additional fees, pursuant to ORS 536.050.
- Failure to complete an approved change in place of use and/or change in character of use, will result in loss of the water right (OAR 690-380-6010).
- Refunds may only be granted upon request and, as set forth in ORS 536.050(4)(a), if the Director determines that a refund of all or part of a fee is appropriate in the interests of fairness to the public or necessary to correct an error of the Department.

I (we) affirm that the information contained in this application is true and accurate.

Applicant signature

Print Name (and Title if applicable)

Date

Applicant signature

Print Name (and Title if applicable)

Date

Is the applicant the sole owner of the land on which the water right, or portion thereof, proposed for transfer is located? ☒ Yes ☐ No*

*If NO, include signatures of all deeded landowners (and mailing and/or e-mail addresses if different than the applicant's) or attach affidavits of consent (and mailing and/or e-mail addresses) from all landowners or individuals/entities to which the water right(s) were conveyed.

Check the following boxes that apply:

- ☒ The applicant is responsible for completion of change(s). Notices and correspondence should continue to be sent to the applicant.
- ☐ The receiving landowner will be responsible for completing the proposed change(s) after the final order is issued. Copies of notices and correspondence should be sent to this landowner.
- ☐ Both the receiving landowner and applicant will be responsible for completion of change(s). Copies of notices and correspondence should be sent to this landowner and the applicant.

At this time, are the lands in this transfer application in the process of being sold? ☐ Yes ☒ No

If YES, and you know who the new landowner will be, please complete the receiving landowner information table below. If you do not know who the new landowner will be, then a request for assignment will have to be filed for at a later date.

If a property sells, the certificated water right(s) located on the land belong to the new owner, unless a sale agreement or other document states otherwise. For more information see: https://www.oregon.gov/owrd/WRDFormsPDF/Transfer_Property_Transactions.pdf

RECEIVED

FEB 03 2023

OWRD
SPRING, OREGON


RECEIVING LANDOWNER NAME			PHONE NO.	ADDITIONAL CONTACT INFO
ADDRESS			FAX NO.	
CITY	STATE	ZIP	E-MAIL	
Describe any special ownership circumstances:				
The confirming Certificate shall be issued in the name of: <input type="checkbox"/> Applicant <input type="checkbox"/> Receiving Landowner				

☐ Check here if any of the water rights proposed for transfer are or will be located within or served by an irrigation or other water district. (Tip: Complete and attach Supplemental Form D.)

IRRIGATION DISTRICT NAME	ADDRESS	
CITY	STATE	ZIP

☐ Check here if water for any of the rights supplied under a water service agreement or other contract for stored water with a federal agency or other entity.

ENTITY NAME	ADDRESS	
CITY	STATE	ZIP



To meet State Land Use Consistency Requirements, you must list all county, city, municipal corporation, or tribal governments within whose jurisdiction water will be diverted, conveyed or used.

ENTITY NAME	ADDRESS	
Jackson County	10 South Oakdale	
CITY	STATE	ZIP
Medford	OR	97501

ENTITY NAME	ADDRESS	
CITY	STATE	ZIP

RECEIVED

FEB 03 2023

OWRD
SALEM, OREGON

Part 5 of 5 – Water Right Information

Please use a separate Part 5 for each water right being changed. See instructions on page 6, to copy and paste additional Part 5s, or to add additional rows to tables within the form.

CERTIFICATE # 84246

RECEIVED

FEB 03 2023

OWRD
SALEM, OREGON

Description of Water Delivery System

System capacity: 0.28 cubic feet per second (cfs) OR
_____ gallons per minute (gpm)

Describe the current water delivery system or the system that was in place at some time within the last five years. Include information on the pumps, canals, pipelines, and sprinklers used to divert, convey, and apply the water at the authorized place of use. 5 Horse Power Pump, Buried Pipeline to proposed area, applied by drip irrigation.

Table 1. Location of Authorized and Proposed Point(s) of Diversion (POD) or Appropriation (POA)

(Note: If the POD/POA name is not specified on the certificate, assign it a name or number here.)

POD/POA Name or Number	Is this POD/POA Authorized on the Certificate or is it Proposed?	If POA, OWRD Well Log ID# (or Well ID Tag # L-___)	Twp	Rng	Sec	¼ ¼	Tax Lot, DLC or Gov't Lot	Measured Distances (from a recognized survey corner)
Drain Ditch 1	<input checked="" type="checkbox"/> Authorized <input type="checkbox"/> Proposed	N/A	36 S	2 W	10	SE SE	9	North 218' & West 220' from S.E. Corner, Sec. 10
	<input type="checkbox"/> Authorized <input type="checkbox"/> Proposed							
	<input type="checkbox"/> Authorized <input type="checkbox"/> Proposed							
	<input type="checkbox"/> Authorized <input type="checkbox"/> Proposed							

Check all type(s) of change(s) proposed below (change "CODES" are provided in parentheses):

- | | |
|--|---|
| <input checked="" type="checkbox"/> Place of Use (POU) | <input type="checkbox"/> Supplemental Use to Primary Use (S to P) |
| <input type="checkbox"/> Character of Use (USE) | <input type="checkbox"/> Point of Appropriation/Well (POA) |
| <input type="checkbox"/> Point of Diversion (POD) | <input type="checkbox"/> Additional Point of Appropriation (APOA) |
| <input type="checkbox"/> Additional Point of Diversion (APOD) | <input type="checkbox"/> Substitution (SUB) |
| <input type="checkbox"/> Surface Water POD to Ground Water POA (SW/GW) | <input type="checkbox"/> Government Action POD (GOV) |

Will all of the proposed changes affect the entire water right?

- ☐ Yes Complete only the Proposed ("to" or "on" lands) section of Table 2 on the next page. Use the "CODES" listed above to describe the proposed changes.
- ☒ No Complete all of Table 2 to describe the portion of the water right to be changed.

Please use and attach additional pages of Table 2 as needed.
See page 6 for instructions.

Do you have questions about how to fill-out the tables?
Contact the Department at 503-986-0900 and ask for Transfer Staff.

Table 2. Description of Changes to Water Right Certificate # 84246

List the change proposed for the acreage in each ¼ ¼. If more than one change is proposed, specify the acreage associated with each change.
If there is more than one POD/POA involved in the proposed changes, specify the acreage associated with each POD/POA.

AUTHORIZED (the "from" or "off" lands) The listing that appears on the certificate BEFORE PROPOSED CHANGES List only that part or portion of the water right that will be changed.												Proposed Changes (see "CODES" from previous page)	PROPOSED (the "to" or "on" lands) The listing as it would appear AFTER PROPOSED CHANGES are made.										
Twp	Rng	Sec	¼ ¼	Tax Lot	Gvt Lot or DLC	Acres	Type of USE listed on Certificate	POD(s) or POA(s) (name or number from Table 1)	Priority Date	Twp	Rng		Sec	¼ ¼	Tax Lot	Gvt Lot or DLC	Acres	New Type of USE	POD(s)/ POA(s) to be used (from Table 1)	Priority Date			
EXAMPLE																							
2	S	9	E 15 NE NW	100		15.0	Irrigation	POD #1 POD #2	1901	POU/POD	2	S	9	E 1 NW NW	500	1	10.0		POD #5	1901			
											2	S	9	E 2 SW NW	500		5.0		POD #6	1901			
36	S	2	W 10 SE SE	1200	9	2.0	Irrigation	POD 2	1953		36	S	2	W 10 SE SE	1200	9	2.0	Irrigation	POD 2	1953			
TOTAL ACRES:						2.00							TOTAL ACRES:						2.00				

14167

Additional remarks: Change in place of use - Same 1/4-1/4 & Diversion PT.

For Place of Use or Character of Use Changes

Are there other water right certificates, water use permits or ground water registrations associated with the "from" or the "to" lands? ☐ Yes ☒ No

If YES, list the certificate, water use permit, or ground water registration numbers: _____.



Pursuant to ORS 540.510, any "layered" water use such as an irrigation right that is supplemental to a primary right proposed for transfer must be included in the transfer or be cancelled. Any change to a ground water registration must be filed separately in a ground water registration modification application.

For Substitution (ground water supplemental irrigation will be substituted for surface water primary irrigation)

Ground water supplemental Permit or Certificate # _____;

Surface water primary Certificate # _____.

RECEIVED

FEB 03 2023

**OWRD
SALEM, OREGON**

For a change from Supplemental Irrigation Use to Primary Irrigation Use

Identify the primary certificate to be cancelled. Certificate # _____

For a change in point(s) of appropriation (well(s)) or additional point(s) of appropriation:

- ☐ Well log(s) are attached for each authorized and proposed well(s) that are clearly labeled and associated with the corresponding well(s) in Table 1 above and on the accompanying application map.

Tip: You may search for well logs on the Department's web page at:

http://apps.wrd.state.or.us/apps/gw/well_log/Default.aspx

AND/OR

- ☐ Describe the construction of the authorized and proposed well(s) in Table 3 for any wells that do not have a well log. For *proposed wells not yet constructed or built*, provide "a best estimate" for each requested information element in the table. The Department recommends you consult a licensed well driller, geologist, or certified water right examiner to assist with assembling the information necessary to complete Table 3.

Table 3. Construction of Point(s) of Appropriation

Any well(s) in this listing must be clearly tied to corresponding well(s) described in Table 1 and shown on the accompanying application map. Failure to provide the information will delay the processing of your transfer application until it is received. The information is necessary for the department to assess whether the proposed well(s) will access the same source aquifer as the authorized point(s) of appropriation (POA). The Department is prohibited by law from approving POA changes that do not access the same source aquifer.

Proposed or Authorized POA Name or Number	Is well already built? (Yes or No)	If an existing well: OWRD Well ID Tag No. L-_____	Total well depth	Casing Diameter	Casing Intervals (feet)	Seal depth(s) (intervals)	Perforated or screened intervals (in feet)	Static water level of completed well (in feet)	Source aquifer (sand, gravel, basalt, etc.)	Well-specific rate (cfs or gpm). If less than full rate of water right

14167

Application for Water Right Transfer Evidence of Use Affidavit



Oregon Water Resources Department
725 Summer Street NE, Suite A
Salem, Oregon 97301-1266
(503) 986-0900
www.wrd.state.or.us

Please print legibly or type. Be as specific as possible. Attach additional pages if you need more spacing.
Supporting documentation must be attached.

State of Oregon)
) ss
County of JACKSON

I, PETER SAGE, in my capacity as LANDOWNER,

mailing address 305 HARVARD PLACE

telephone number (541)2613506, being first duly sworn depose and say:

RECEIVED

FEB 03 2023

OWRD
SALEM, OREGON

1. My knowledge of the exercise or status of the water right is based on (check one):

☒ Personal observation ☐ Professional expertise

2. I attest that:

☒ Water was used during the previous five years on the **entire** place of use for
Certificate # 84246; OR

☒ My knowledge is specific to the use of water at the following locations within the last five years:

Certificate #	Township		Range		Mer	Sec	¼ ¼		Gov't Lot or DLC	Acres (if applicable)
84246	36	S	2	W	Wi	10	SE	SE		2.00

OR

- ☐ Confirming Certificate # _____ has been issued within the past five years; OR
- ☐ Part or all of the water right was leased instream at some time within the last five years. The
instream lease number is: _____ (Note: If the entire right proposed for
transfer was not leased, additional evidence of use is needed for the portion not leased instream.); OR
- ☐ The water right is not subject to forfeiture and documentation that a presumption of forfeiture for non-use
would be rebutted under ORS 540.610(2) is attached.
- ☐ Water has been used at the actual current point of diversion or appropriation for more than
10 years for Certificate # _____ (For Historic POD/POA Transfers)

(continues on reverse side)

FEB 03 2023

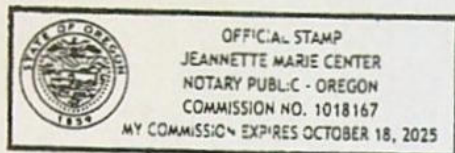
3. The water right was used for: (e.g., crops, pasture, etc.): CROPS

4. I understand that if I do not attach one or more of the documents shown in the table below to support the above statements, my application will be considered incomplete.

Peter W. Hagg
Signature of Affiant

1/30/2023
Date

Signed and sworn to (or affirmed) before me this 30th day of January, 2023.



Jeannette Marie Center
Notary Public for Oregon

My Commission Expires: Oct. 18, 2025

Supporting Documents	Examples
<input type="checkbox"/> Copy of a water right certificate that has been issued within the last five years. (not a remaining right certificate)	Copy of confirming water right certificate that shows issue date
<input type="checkbox"/> Copies of receipts from sales of irrigated crops or for expenditures related to use of water	<ul style="list-style-type: none"> • Power usage records for pumps associated with irrigation use • Fertilizer or seed bills related to irrigated crops • Farmers Co-op sales receipt
<input type="checkbox"/> Records such as FSA crop reports, irrigation district records, NRCS farm management plan, or records of other water suppliers	<ul style="list-style-type: none"> • District assessment records for water delivered • Crop reports submitted under a federal loan agreement • Beneficial use reports from district • IRS Farm Usage Deduction Report • Agricultural Stabilization Plan • CREP Report
<input checked="" type="checkbox"/> Aerial photos containing sufficient detail to establish location and date of photograph	<p>Multiple photos can be submitted to resolve different areas of a water right.</p> <p>If the photograph does not print with a "date stamp" or without the source being identified, the date of the photograph and source should be added.</p> <p>Sources for aerial photos: OSU – www.oregonexplorer.info/imagery OWRD – www.wrd.state.or.us Google Earth – earth.google.com TerraServer – www.terra-server.com</p>
<input checked="" type="checkbox"/> Approved Lease establishing beneficial use within the last 5 years	Copy of instream lease or lease number

RECEIVED

FEB 03 2023

OWRD
SALEM, OREGON



PHOTO: Google EARTH 6/22





APPROX: TAX LOT LINES ADDED
By HAROLD L. CENTER, PLS CWRE

14167



Scale: 1"=400'
Date: January 19, 2023

LEGEND

- Denotes Found Corner
Survey No. 23217
-  Denotes Area From
Certificate 84246
Change Place Of Use
-  Denotes Area To
Certificate 84246
Change Place Of Use
-  Denotes Area Certificate 84246
No Change In Place Of Use
Denotes Drainage Ditch No. 1
Certificate 84246
-  Denotes Area Certificate 84246
Primary, Certificate 33727
Supplemental

Note: Water Rights Certificate 84246
11.4 Acres NENE and 5.9 Acres SENE
Not Mapped—No Change In Place Of Use

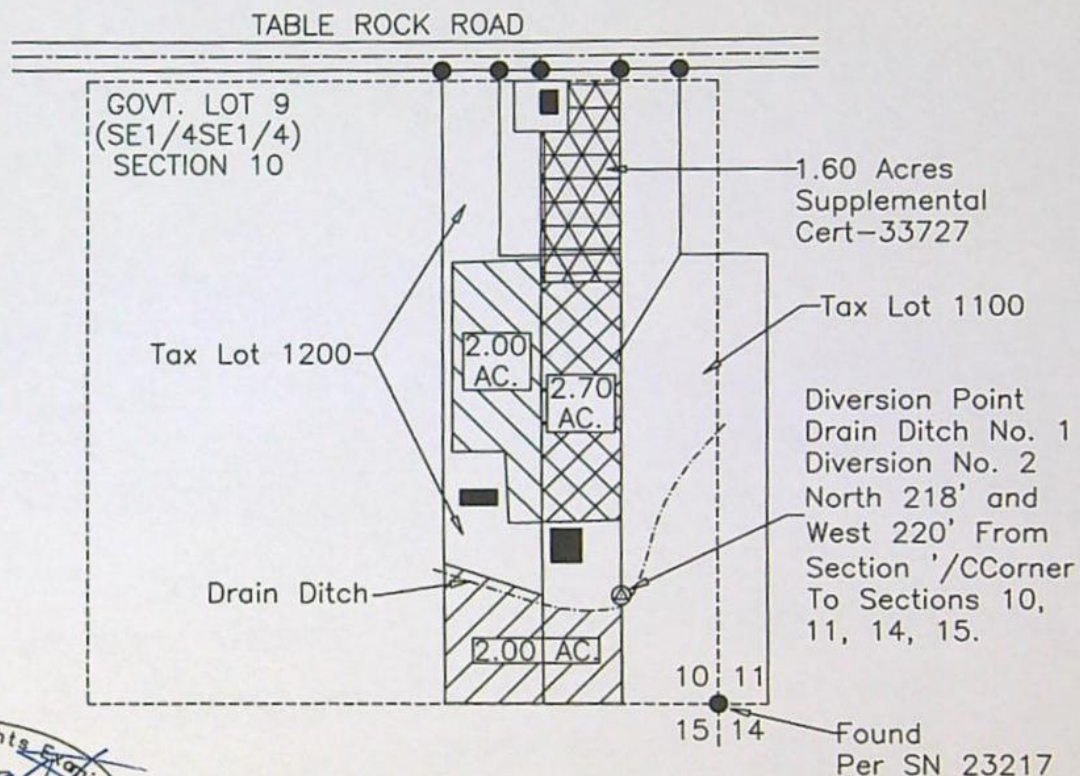
APPLICATION FOR TRANSFER
CHANGE IN PLACE OF USE
CERTIFICATE 84246
SECTION 10, T.36S., R.2W., W.M.
JACKSON COUNTY, OREGON

FOR
PETER W. SAGE
DEBRA F.J. LEE
305 HARVARD PLACE
MEDFORD, OR 97504
SITUS OF TRANSFER
10361 TABLE ROCK ROAD
CENTRAL POINT, OR

RECEIVED

FEB 03 2023

OWRD
SALEM, OREGON



HAROLD L. CENTER
2604 David Lane
Medford, OR. 97504
Phone 541-535-6108
Oregon Certificate No. 152



Renews: 12/31/23

14167

William H. Bishop

Application No. ~~22381~~ P.22381

Permit No. 22381

Priority - April 29, 1953

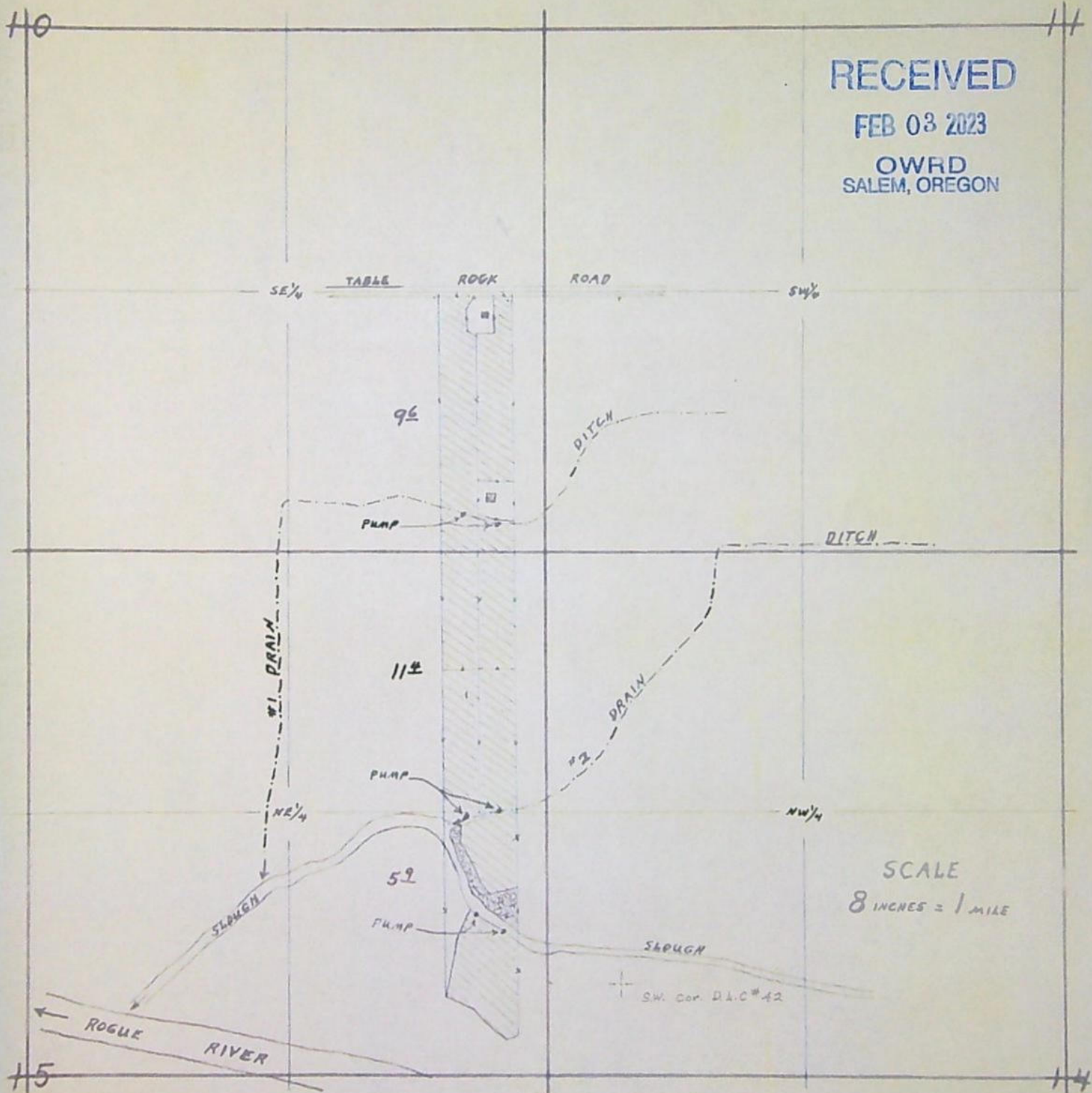
Filed in Rogue River Misc., Vol. 1

T. 36 S., R. 2 W., W. M.

RECEIVED

FEB 03 2023

OWRD
SALEM, OREGON



SCALE

8 INCHES = 1 MILE

MAP ACCOMPANYING FINAL PROOF OF
WILLIAM H. BISHOP, FOR USE OF WATER
FROM #1 DRAIN DITCH, #2 DRAIN DITCH,
AND SLOUGH FOR IRRIGATION PURPOSES.

MAP COPIED FROM PLANE TABLE
SURVEY - MADE 3-5-54.

David L. Hendrix
WATERMASTER DIST. NO. 15

PERMIT NO. 22381
APPLICATION NO. 22365

CERT. 20365

EXHIBIT B - Application

14167

Map for Cancellation
a portion of
Certificate 20365
Tax Lot 362W15-300
T 36 S, R 2 W, Sec 10, W.M.

RECEIVED

FEB 03 2023

OWRD
SALEM, OREGON

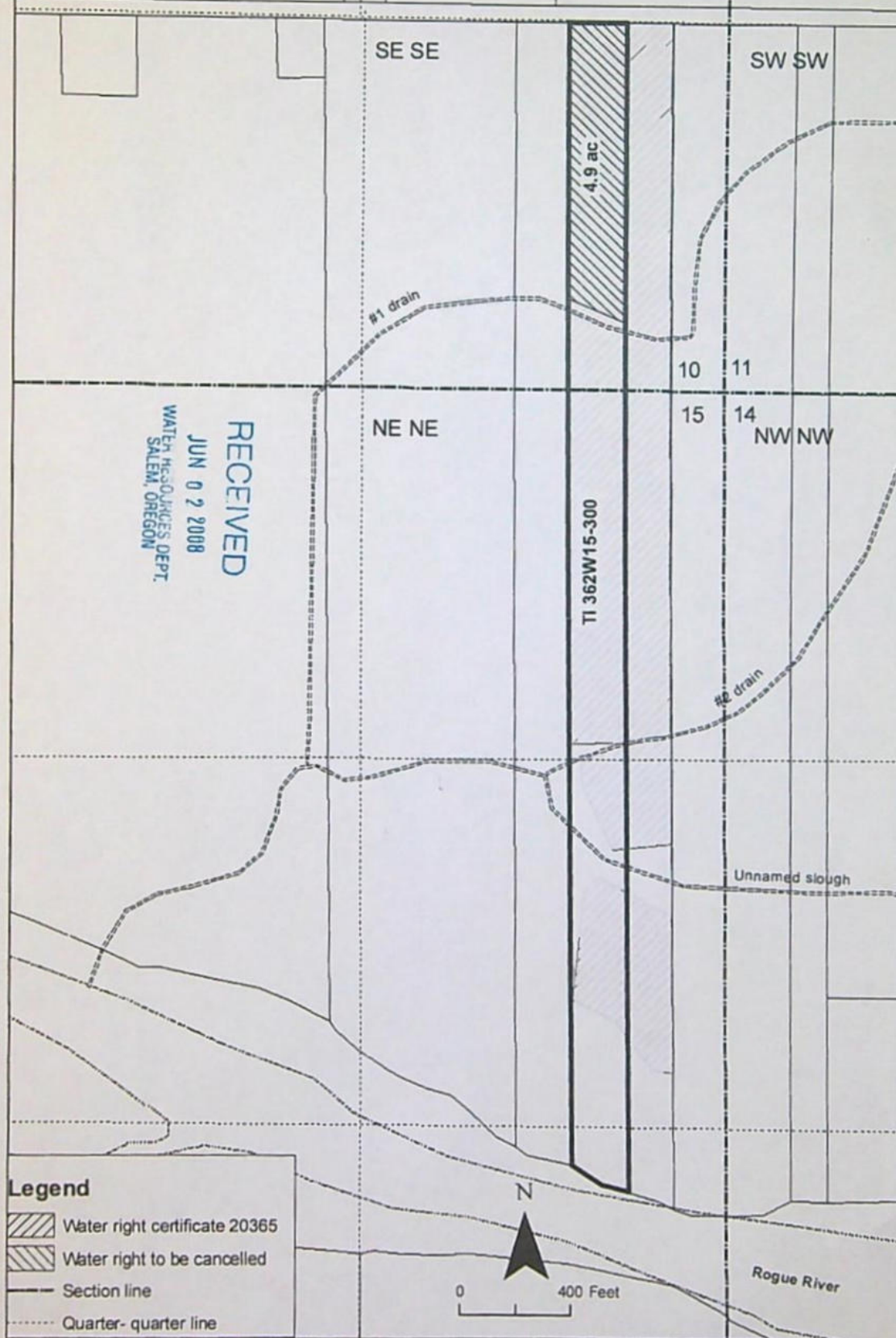


EXHIBIT 'B' APPLICATION 14167