

Temporary

Name Jeffery ^{or} Wava StrubharAddress 18101 Foert Rd NE
Hubbard, OR 97032
Jeffstrubhar@zoho.comChange in POUDate Filed 2-13-2023

Initial notice date _____

DPD issued date _____

PD issued date _____

PD notice date _____

Date of FO 4/5/2023 Vol 128 Page 41-43

C-Date _____

COBU due date _____

COBU Received date _____

Certificate issued _____

DESCRIPTION OF WATER RIGHT(s)

Name of Stream WellTrib. of unnamed StreamUse Irrigation / Supplemental Irrigation County Clackamas Marion

Quantity of water (CFS) _____ No. of Acres _____

Name of ditch _____

App# G 8357 Per # G7862 Cert # 65236 PR Date 8/6/1977

App# _____ Per # _____ Cert # _____ PR Date _____

App# _____ Per # _____ Cert # _____ PR Date _____

App# _____ Per # _____ Cert # _____ PR Date _____

App# _____ Per # _____ Cert # _____ PR Date _____

FEES PAID

Date	Amount	Receipt #
<u>2-13-23</u>	<u>\$967.01</u>	<u>140111</u>

FEES REFUNDED

Date	Amount	Receipt #
------	--------	-----------

Assignments: _____

Irrigation District _____

Agent Bill Ferber / BK Water Right Consulting LLC - bill@bkwrc.comCWRE Marion County

CC's list _____

☐ - Oversized map - Location _____

WATER RIGHT TRANSFER COVER SHEET

Transfer: T-14175

Transfer Specialist: *Scott*

Transfer Type: Temporary Transfer

Reimbursement Authority? ☐

Applicant: JEFFERY STRUBHAR 18101 FOERT RD NE HUBBARD, OR 97032	Agent: BILL FERBER PO BOX 13434 SALEM, OR 97309	Receiving Landowner:
Current Landowner if other than Applicant:	CWRE:	Irrigation District:
Affected Local Gov'ts: County Of Marion planning Department	Affected Tribal Gov't:	BOR Notified (date):

Water Rights Affected

File Marked	App. File # or Decree Name	Permit	Certificate	RR/CR Needed	RR/CR Nos.
<input type="checkbox"/>	G 8357	G 7862	65236	<input type="checkbox"/> Yes <input checked="" type="checkbox"/> No	
<input type="checkbox"/>				<input type="checkbox"/> Yes <input type="checkbox"/> No	
<input type="checkbox"/>				<input type="checkbox"/> Yes <input type="checkbox"/> No	

Key Dates & Initial Actions (Support Staff)

Rec'd: February 13, 2023	Proposed Action(s): PLACE OF USE	
Fees Pd: 967.01	Acknowledgement Letter Sent <input checked="" type="checkbox"/>	Basin: 2 Willamette
Initial Public Notice:	County sent cc: of Ack Letter <input checked="" type="checkbox"/>	County: CLACKAMAS, MARION
WM District: 16 Gregory J. Wacker	WM Review request sent:	WM Review date received:
ODFW District:	ODFW Review sent:	ODFW Review date received:
Groundwater	GW Review sent:	GW Review date received:

Caseworker Actions: Newspaper & PD Notice:

Newspaper notice needed: <input type="checkbox"/>	Name of Newspaper:
Newspaper notice sent to coordinator:	Newspaper notice quote requested (NRS1):
Request for news \$ sent:	News \$ received:
Affidavit of publication received:	Last day of publication:

Peer Review:

Document	Drafted	Peer Review	Coordinator	Changes Made	Signature Bin	Signature Date
DPD	Date: _____ Initials: _____	Date: _____ Initials: _____	Date: _____ Initials: _____	Date: _____ Initials: _____	CW Sent: _____ WM Sheet <input type="checkbox"/> ODFW Sheet: <input type="checkbox"/>	N/A
PD	Date: _____ Initials: _____	Date: _____ Initials: _____	Date: _____ Initials: _____	Date: _____ Initials: _____ Data Review Date: _____	Date: _____	Date: _____
FO	Date: <u>3/2/23</u> Initials: <u>Scott</u>	Date: <u>3/3/23</u> Initials: <u>ADP</u>	Date: <u>3/17/23</u> Initials: <u>PKS</u>	Date: <u>4/3/23</u> Initials: <u>Scott</u>	Date: <u>4/3/23</u> No. of docs for sig: <u>1</u> (6 ne)	Date: <u>4/5/23</u>

Special Issues: _____

Special Order Volume: Vol. 128 Pages 41-43



Oregon

Tina Kotek, Governor

Water Resources Department

North Mall Office Building

725 Summer St NE, Suite A

Salem, OR 97301

Phone 503 986-0900

Fax 503 986-0904

www.oregon.gov/owrd

April 5, 2023

JEFFERY STRUBHAR
18101 FOERT RD NE
HUBBARD, OR 97032

REFERENCE: District Temporary Transfer Application T-14175

Enclosed is a copy of the final order approving your TEMPORARY water right transfer application.

The temporary change shall be effective at the beginning of the 2023 irrigation season. The use shall revert to the original authorized place of use at the end of the 2027 irrigation season.

If you have any questions related to the approval of this transfer, you may contact your caseworker, Scott Grew, by telephone at (503) 986-0890 or by e-mail at Scott.A.Grew@oregon.gov.

Sincerely,

Nila Kamis
Water Rights Services Support
Transfers and Conservation Section

cc: Gregory J. Wacker, Watermaster Dist. # 16 (via email)
Marion County
Bill Ferber, Agent

Enclosure

BEFORE THE WATER RESOURCES DEPARTMENT
OF THE
STATE OF OREGON

In the Matter of Transfer Application)	FINAL ORDER APPROVING A TEMPORARY
T-14175, Clackamas, Marion County)	CHANGE IN PLACE OF USE

Authority

Oregon Revised Statute (ORS) 537.705 and 540.505 to 540.580 establish the process in which a water right holder may submit a request to temporarily transfer the place of use and, if necessary to convey the water to the temporary place of use, the point of appropriation authorized under an existing water right. Oregon Administrative Rule (OAR) Chapter 690, Division 380 implements the statutes and provides the Department's procedures and criteria for evaluating transfer applications.

Applicant

JEFFERY STRUBHAR OR WAVA STRUBHAR
18101 FOBERT RD NE
HUBBARD, OR 97032

Findings of Fact

1. On February 13, 2023, JEFFERY STRUBHAR OR WAVA STRUBHAR, filed an application to temporarily change the place of use under Certificate 65236 for a period of 5 years. The Department assigned the application number T-14175.
2. Notice of the application for transfer was published on February 28, 2023, pursuant to OAR 690-380-4000.
3. The portion of the right to be transferred is as follows:

Certificate:	65236 in the name of WILLIAM N. STRUBHAR (perfected under Permit G-7862)
Use:	PRIMARY IRRIGATION of 6.3 ACRES
Priority Date:	AUGUST 10, 1977
Rate:	0.08 CUBIC FOOT PER SECOND

This is a final order in other than a contested case. This order is subject to judicial review under ORS 183.484. Any petition for judicial review must be filed within the 60-day time period specified by ORS 183.484(2). Pursuant to ORS 536.075 and OAR 137-004-0080, you may petition for judicial review or petition the Director for reconsideration of this order. A petition for reconsideration may be granted or denied by the Director, and if no action is taken within 60 days following the date the petition was filed, the petition shall be deemed denied.

Limit/Duty: The amount of water used for irrigation, together with the amount secured under any other right existing for the same lands, is limited to a diversion of ONE-EIGHTIETH of one cubic foot per second (or its equivalent) and 2.5 acre-feet per acre for each acre irrigated during the irrigation season of each year. This right is limited to any deficiency in the available supply of any prior right for the same land and shall not exceed the limitation allowed herein.

Source: A WELL IN THE PUDDING RIVER BASIN

Authorized Point of Appropriation:

Twp	Rng	Mer	Sec	Q-Q	DLC	Measured Distances
4 S	1 W	WM	35	SE NE	53	680 FEET NORTH AND 330 FEET EAST FROM THE SW CORNER OF DLC 53

Authorized Place of Use:

IRRIGATION						
Twp	Rng	Mer	Sec	Q-Q	DLC	Acres
4 S	1 W	WM	35	SW NE	53	1.8
4 S	1 W	WM	35	SW NE	63	3.6
4 S	1 W	WM	35	SE NE	53	0.9
					Total	6.3

4. Temporary Transfer Application T-14175 proposes to temporarily change the place of use of the right to:

IRRIGATION						
Twp	Rng	Mer	Sec	Q-Q	DLC	Acres
4 S	1 W	WM	35	NW NE	63	2.8
4 S	1 W	WM	35	NW NE	53	1.7
4 S	1 W	WM	35	NE NE	53	1.8
					Total	6.3

Temporary Transfer Review Criteria

- Water has been used within the last five years according to the terms and conditions of the right. There is no evidence available that would demonstrate that the right is subject to forfeiture under ORS 540.610.
- A pump, pipeline, and sprinkler system sufficient to use the full amount of water allowed under the existing right are present.
- The proposed change would prevent the lands from which the water right is removed during the period of the temporary transfer from receiving water under the transferred right, as required by ORS 540.523(7).
- The proposed change would not result in injury to other water rights. This finding is made through an abbreviated review recognizing that the transfer may be revoked under

ORS 540.523(5) if the Department later finds that the transfer is causing injury to any existing water right.


Conclusions of Law

The temporary change in place of use proposed in Temporary Transfer Application T-14175 is consistent with the requirements of ORS 540.523 and OAR 690-380-8000.

Now, therefore, it is ORDERED:

1. The temporary change in place of use proposed in Temporary Transfer Application T-14175 is approved.
2. The former place of use shall not be irrigated as part of this water right during the 2023, 2024, 2025, 2026 and 2027 irrigation seasons.
3. The use shall revert to the authorized place of use at the end of the 2027 irrigation season. The authorization to use the temporary point of appropriation shall be terminated concurrently.
4. The approval of this temporary transfer may be revoked or modified if the Department finds the change causes injury to any existing water right.
5. A subsequent application for permanent transfer of Certificate 65236 shall be subject to a full and complete review to determine consistency with the requirements of OAR Chapter 690, Division 380. Approval of this temporary transfer does not establish a precedent for approval of a subsequent application filed for a permanent transfer.
6. The use of water at the temporary place of use authorized by this transfer shall be in accordance with the terms and conditions of Certificate 65236.
7. The time during which water is used under this approved temporary transfer does not apply toward a finding of forfeiture under ORS 540.610.
8. The use of the remaining water right described by Certificate 65236 shall continue to be in accordance with the terms and conditions of Certificate 65236.

Dated in Salem, Oregon on **APR 05 2023**


Lisa J. Jaramillo, Transfer and Conservation Section Manager for
DOUGLAS E. WOODCOCK, ACTING DIRECTOR
Oregon Water Resources Department

Mailing Date: **APR 06 2023**

Watermaster Review Form: Water Right Transfer



Oregon Water Resources Department
725 Summer St NE, Suite A
Salem, Oregon 97301-1266
(503) 986-0900
www.oregon.gov/OWRD

Transfer Application: T-14175

Review Due Date: 03/24/2023

Applicant Name: Jeffery Strubhar

Proposed Changes: ☒ POU ☐ POD ☐ POA ☐ USE ☐ OTHER

Reviewer(s): G. Wacker

Date of Review: 02/28/2023

1. Do you have evidence that the right has not been used in the last 5 years and that the presumption of forfeiture would not likely be rebuttable? ☐ Yes ☒ No If "Yes", attach evidence (e.g. dated aerial photo showing pavement or building on the land for >5 yrs.)
2. Is there a history of regulation on the source that serves this (or these) right(s) that has involved the transferred right(s) and downstream water rights? ☐ Yes ☒ No Generally characterize the frequency of any regulation or explain why regulation has not occurred:
3. Have headgate notices been issued for the source that serves the transferred right(s)?
☐ Yes ☒ No ☐ Records not available.
4. In your estimation, after the proposed change, would distribution of water for the right(s) result in regulation of other water rights that would not have occurred if use under the original right(s) was/were maximized? ☐ Yes ☒ No If "Yes", explain:
5. In your estimation, if the proposed change is approved, are there upstream water rights that would be affected? ☐ Yes ☒ No If "Yes", describe how the rights would be affected and list the rights most affected:

6. Check here ☐ if it appears that downstream water rights benefit from return flows resulting from the current use of the transferred right(s)? If you check the box, generally characterize the locations where the return flows likely occur and list the water rights that benefit most:

☒ N/A

7. For POD changes and instream transfers, check here if there are channel losses between the old and new PODs or within the proposed instream reach? If you check the box, describe and, if possible, estimate the losses:

☒ N/A

8. For instream transfers that propose protection of a reach beyond the mouth of the source stream:

☒ N/A Would the quantity be measureable into the receiving stream consistent with OAR 690-077-0015(8)? ☐ Yes ☐ No

9. For POU changes: ☐ N/A Is it likely the original place of use would continue to receive water from the same source? ☐ Yes ☒ No If "Yes", explain:

10. For POU or USE changes: ☐ N/A In your best judgment, would use of the existing right at "full face value," result in the diversion of more water than can be used beneficially and without waste?

☐ Yes ☒ No If "Yes", explain:

11. For POU changes that involve micro-irrigation: ☒ N/A

- a. Has the applicant made changes (absent a transfer) to convert to micro-irrigation within the current place of use boundary of the water right proposed for transfer, and previously demonstrated to the Department through monitoring and site inspections by the Watermaster that the proposed transfer will not result in injury or enlargement?

☐ Yes ☐ No If "Yes", explain:

- b. Has a temporary transfer of this nature been previously filed and approved on the same lands (or portions thereof) as those lands involved in this transfer?

☐ Yes ☐ No If "Yes", answer the following:

- i. Were there any problems with more acres being irrigated (or wetted) than were authorized under the temporary transfer? ☐ Yes ☐ No If "Yes", explain:

- ii. Did the designated areas that were to remain dry (or not wetted) under the temporary transfer actually remain dry? ☐ Yes ☐ No If "No", explain:

- iii. Did the applicant comply with and meet all of the conditions of the temporary transfer? ☐ Yes ☐ No If "No", explain:

- iv. Do you have any other observations regarding the temporary transfer? ☐ Yes ☐ No If "Yes", describe:

- v. Did the applicant demonstrate to the Department through monitoring and site inspections by the Watermaster that neither injury nor enlargement occurred as a result of the temporary transfer? ☐ Yes ☐ No If "No", explain:

- c. To the best of your knowledge, if this transfer is approved, does it appear that:

- i. "Injury" will occur to other water rights that share the same source? ☐ Yes ☐ No If "Yes", explain:

- ii. "Enlargement" of the water right being transferred will occur? ☐ Yes ☐ No If "Yes", explain:

12. Are there other issues not identified through the above questions that should be considered in determining whether the change "can be effected without injury to other rights"?

☐ Yes ☒ No If "Yes", explain:

13. What alternatives may be available for addressing any issues identified above:

14. Do conditions need to be included in the transfer order to avoid enlargement of the right or injury to other rights? ☐ No ☒ Yes, as checked and provided below:

☐ For POU changes that involve micro-irrigation, provide the monitoring and reporting conditions necessary to prevent injury/enlargement:

☐ A Headgate should be required prior to diverting water.

☒ Measurement Devices for POD or POA: (if this condition is selected, also fill in the top sections of Page 4)

*a. Before water use may begin under this order, the water user shall install a **totalizing flow meter***, or, with prior approval of the Director, another suitable measuring device, ☒ at each point of diversion/appropriation (new and existing) OR at each new point of diversion/appropriation ☐ with the exception that water rights issued to the Bureau of Reclamation or an irrigation district (or similar entity) are not subject to this condition.*

b. The water user shall maintain the meters or measuring devices in good working order.

c. The water user shall allow the Watermaster access to the meters or measuring devices; provided however, where the meters or measuring devices are located within a private structure, the Watermaster shall request access upon reasonable notice.

☐ Reservoir water use measurement: (if this condition is selected, also fill in the top sections of Page 4)

*a. Before water use may begin under this order, the water user shall install **staff gages***, or, with prior approval of the Director, other suitable measuring devices, that measure the entire range and stage between empty and full in each reservoir. Staff gages shall be United States Geological Survey style.*

b. Before water use may begin under this order, if the reservoir is located in channel, weirs or other suitable measuring devices must be installed upstream and downstream of the reservoir, and, an adjustable outlet valve must be installed. The water user shall maintain such devices in good working order. A written waiver may be obtained, if in the judgment of the Director, the installation of weirs or other suitable measuring devices, or the adjustable outlet valve, will provide no public benefit.

* The following alternative device(s) should be substituted for the bold, underlined device in the above selected condition:

☐ Weir
☐ Parshall Flume
☐ Other: _____

☐ Submerged Orifice
☐ Flow Restrictor

Oregon Water Resources Department

Measurement Condition Information for the Applicant

(To be sent with the Draft Preliminary Determination or Final Order)

Transfer #: T- 14175



In order to avoid enlargement of the right or injury to other rights, a totalizing flow meter will be required to be installed prior to diversion of water, as a condition of this transfer:



at each point of diversion/appropriation (new and existing) **OR**



at each new point of diversion/appropriation.

For additional information, or to obtain approval of a different type of measurement device, the applicant should contact the area Watermaster:

Watermaster name: Greg Wacker

District: 16

Address: 725 Summer St NE Ste A

City/State/Zip: Salem, OR 97301-1266

Phone: 971-719-6262

Email: gregory.j.wacker@water.oregon.gov

Note: If a device other than the one specified in the Preliminary Determination or Final Order is approved by the Watermaster, fill out and mail the form below to the Salem office.

Approval of an Alternate Measurement Device

T-

(to be filled out after consultation with the applicant, or after a site visit)

On behalf of the Director, I authorize use of the following suitable alternate measurement device:

Watermaster signature

District

Date

If this form is used for approval of an alternative measurement device, it must be mailed to:

Oregon Water Resources Department
725 Summer Street NE, Suite A
Salem, OR 97301-1266



Oregon

Tina Kotek, Governor

Water Resources Department

North Mall Office Building

725 Summer St NE, Suite A

Salem, OR 97301

Phone 503 986-0900

Fax 503 986-0904

February 22, 2023

JEFFERY STRUBHAR
18101 FOERT RD NE
HUBBARD, OR 97032

Reference: Application T-14175

On February 13, 2023, the Department received your water right Temporary Transfer Application. The application was accompanied by \$967.01. Receipt number 140111 is enclosed.

By copy of this letter, we are asking the Watermaster for a report regarding the potential for injury to existing water rights which may be caused by the requested change.

Except as provided under ORS 540.510(3) for municipalities, you may not **temporarily** use water until a final order approving the temporary transfer application has been issued by the Department. Additionally, pursuant to OAR 690-380-8010, the lands from which an irrigation water right is to be temporarily transferred and the land to which the right is to be temporarily transferred may not both receive water during the same season. If the temporary transfer is approved during an irrigation season and water has already been used at the currently authorized location during that season, then the temporary transfer will not take effect until the following season.

If the land is sold before the temporary transfer is approved, the buyer's consent to the temporary transfer will be required unless a recorded deed or other legal document clearly established that the water right was not conveyed in the sale.

If you have any questions, please contact the Transfer Section at (503) 979-9931.

Cc: Watermaster Dist. #16, Gregory J. Wacker (via email)
Marion County
Bill Ferber, Agent

Enclosure

**STATE OF OREGON
WATER RESOURCES DEPARTMENT**

RECEIPT # **140111**

725 Summer St. N.E. Ste. A
SALEM, OR 97301-4172
(503) 986-0900 / (503) 986-0904 (fax)

INVOICE # _____

RECEIVED FROM: Country Sundry Farm LLC

BY: _____

APPLICATION	
PERMIT	
TRANSFER	1-14175

CASH: ☐ CHECK: # 4789 OTHER: (IDENTIFY) ☐ _____

TOTAL REC'D \$ 967.01

1083 TREASURY 4170 WRD MISC CASH ACCT

0407 COPIES \$ _____

OTHER: (IDENTIFY) \$ _____

0243 I/S Lease _____ 0244 Muni Water Mgmt. Plan _____ 0245 Cons. Water _____

4270 WRD OPERATING ACCT

MISCELLANEOUS

0407 COPY & TAPE FEES \$ _____

0410 RESEARCH FEES \$ _____

0408 MISC REVENUE: (IDENTIFY) \$ _____

TC162 DEPOSIT LIAB. (IDENTIFY) \$ _____

0240 EXTENSION OF TIME \$ _____

WATER RIGHTS:

0201 SURFACE WATER \$ _____

0203 GROUND WATER \$ _____

0205 TRANSFER \$ 967.01

WELL CONSTRUCTION

0218 WELL DRILL CONSTRUCTOR \$ _____

LANDOWNER'S PERMIT

OTHER (IDENTIFY) _____

0536 TREASURY 0437 WELL CONST. START FEE

0211 WELL CONST START FEE \$ _____

0210 MONITORING WELLS \$ _____

OTHER (IDENTIFY) _____

0607 TREASURY 0467 HYDRO ACTIVITY LIC NUMBER

0233 POWER LICENSE FEE (FW/WRD) \$ _____

0231 HYDRO LICENSE FEE (FW/WRD) \$ _____

HYDRO APPLICATION \$ _____

TREASURY OTHER / RDX

FUND _____ TITLE _____

OBJ. CODE _____ VENDOR # _____

DESCRIPTION \$ _____

RECEIPT: **140111**

DATED: 2/13/23 BY: Mindy Carlson

Application for Water Right
Temporary or Drought Temporary Transfer
Part 1 of 5 – Minimum Requirements Checklist



Oregon Water Resources Department
725 Summer Street NE, Suite A
Salem, Oregon 97301-1266
(503) 986-0900
www.oregon.gov/OWRD

This temporary transfer application will be returned if Parts 1 through 5 and all required attachments are not completed and included.

For questions, please call (503) 986-0900, and ask for Transfer Section.

FOR ALL TEMPORARY TRANSFER APPLICATIONS

RECEIVED

FEB 13 2023

OWRD

Check all items included with this application. (N/A = Not Applicable)

- ☒ Part 1 – Completed Minimum Requirements Checklist.
- ☒ Part 2 – Completed Temporary Transfer Application Map Checklist.
- ☒ Part 3 – Application Fee, payable by check to the Oregon Water Resources Department, and completed Fee Worksheet, page 3. Try the online fee calculator at:
http://apps.wrd.state.or.us/apps/misc/wrd_fee_calculator.
- ☒ Part 4 – Completed Applicant Information and Signature.
- ☒ Part 5 – Information about Transferred Water Rights: **How many water rights are to be transferred? 1 List them here: 65236**

Please include a separate Part 5 for each water right. (See instructions on page 6)

- ☒ ☐ N/A For standard Temporary Transfer (one to five years) **Begin Year: 2023 End Year: 2027.**
- ☐ ☒ N/A Temporary Drought Transfer (Only in counties where the Governor has declared drought)

Attachments:

- ☒ Completed Temporary Transfer Application Map.
- ☒ Completed Evidence of Use Affidavit and supporting documentation.
- ☒ Current recorded deed for the land **from** which the authorized place of use is temporarily being moved.
- ☐ ☒ N/A Affidavit(s) of Consent from Landowner(s) (if the applicant does not own the land upon which the water right is located.)
- ☐ ☒ N/A Supplemental Form D – For water rights served by or issued in the name of a district. Complete when the temporary transfer applicant is not the district.
- ☐ ☒ N/A Oregon Water Resources Department's Land Use Information Form with approval and signature from each local land use authority in which water is to be diverted, conveyed, and/or used. Not required if water is to be diverted, conveyed, and/or used only on federal lands or if **all** of the following apply: a) a change in place of use only, b) no structural changes, c) the use of water is for irrigation only, and d) the use is located within an irrigation district or an exclusive farm use zone.
- ☐ ☒ N/A Water Well Report/Well Log for changes in point(s) of appropriation (well(s)) or additional point(s) of appropriation (if necessary to convey water to the proposed place of use).

(For Staff Use Only)

WE ARE RETURNING YOUR APPLICATION FOR THE FOLLOWING REASON(S):

- ☐ Application fee not enclosed/insufficient ☐ Map not included or incomplete
- ☐ Land Use Form not enclosed or incomplete
- ☐ Additional signature(s) required ☐ Part _____ is incomplete

Other/Explanation _____

Staff: _____ Phone: _____ Date: ____/____/____

Part 2 of 5 – Temporary Transfer Application Map Checklist

Your temporary transfer application will be returned if any of the map requirements listed below are not met.

Please be sure that the temporary transfer application map you submit includes all the required items and matches the existing water right map. Check all boxes that apply.

- ☐ ☒ N/A If more than three water rights are involved, separate maps are needed for each water right.
- ☒ Permanent quality printed with dark ink on good quality paper.
- ☒ The size of the map can be 8½ x 11 inches, 8½ x 14 inches, 11 x 17 inches, or up to 30 x 30 inches. For 30 x 30 inch maps, one extra copy is required.
- ☒ A north arrow, a legend, and scale.
- ☒ The scale of the map must be: 1 inch = 400 feet, 1 inch = 1,320 feet; the scale of the Final Proof/Claim of Beneficial Use Map (the map used when the permit was certificated); the scale of the county assessor map if the scale is not smaller than 1 inch = 1,320 feet; or a scale that has been pre-approved by the Department.
- ☒ Township, Range, Section, ¼ ¼, DLC, Government Lot, and other recognized public land survey lines.
- ☒ Tax lot boundaries (property lines) are required. Tax lot numbers are recommended.
- ☒ Major physical features including rivers and creeks showing direction of flow, lakes and reservoirs, roads, and railroads.
- ☒ Major water delivery system features from the point(s) of diversion/appropriation such as main pipelines, canals, and ditches.
- ☒ Existing place of use that includes separate hachuring for each water right, priority date, and use including number of acres in each quarter-quarter section, government lot, or in each quarter-quarter section as projected within government lots, donation land claims, or other recognized public land survey subdivisions. If less than the entirety of the water right is being changed, a separate hachuring is needed for lands left unchanged.
- ☒ ☐ N/A Proposed temporary place of use that includes separate hachuring for each water right, priority date, and use including number of acres in each quarter-quarter section, government lot, or in each quarter-quarter section as projected within government lots, donation land claims, or other recognized public land survey subdivisions.
- ☒ Existing point(s) of diversion or well(s) with distance and bearing or coordinates from a recognized survey corner. This information can be found in your water right certificate or permit.
- ☐ ☒ N/A If you are proposing a change in point(s) of diversion or well(s) to convey water to the new temporary place of use, show the proposed location and label it clearly with distance and bearing or coordinates. If GPS coordinates are used, latitude-longitude coordinates may be expressed as either degrees-minutes-seconds with at least one digit after the decimal (example – 42°32'15.5") or degrees-decimal with five or more digits after the decimal (example – 42.53764°).

RECEIVED

FEB 13 2023
00847) TRANSF

OWHL

WIGHT TRANSFER

up to 1 ct

1. Divide total authorized cfs by total acres in the water right (for C12345, $1.25 \text{ cfs} \div 100 \text{ ac}$); then multiply by the number of acres to be transferred to get the transfer cfs ($\times 45 \text{ ac} = 0.56 \text{ cfs}$).
2. If the water right certificate does not list total cfs, but identifies the allowable use as 1/40 or 1/80 of a cfs per acre; multiply number of acres proposed for change by either 0.025 (1/40) or 0.0125 (1/80). (For C87654, $45.0 \text{ ac} \times 0.0125 \text{ cfs/ac} = 0.56 \text{ cfs}$)
3. Add cfs for the portions of water rights on all the land included in the transfer; however **do not count cfs for supplemental rights on acreage for which you have already calculated the cfs fee for the primary right on the same land.** The fee should be assessed only once for each "on the ground" acre included in the transfer. (In this example, blank 2a would be only 0.56 cfs, since both rights serve the same 45.0 acres. Blank 2b would be 0 and Line 2 would then also become 0).

RECEIVED

FEB 13 2023

OWRD

Part 4 of 5 – Applicant Information and Signature

Applicant Information

APPLICANT/BUSINESS NAME Jeffery Strubhar or Wava Strubhar			PHONE NO.	ADDITIONAL CONTACT NO.
ADDRESS 18101 Foert Rd NE			FAX NO.	
CITY Hubbard	STATE Oregon	ZIP 97032	E-MAIL jeffstrubhar@zoho.com	
BY PROVIDING AN E-MAIL ADDRESS, CONSENT IS GIVEN TO RECEIVE ALL CORRESPONDENCE FROM THE DEPARTMENT ELECTRONICALLY. COPIES OF THE FINAL ORDER DOCUMENTS WILL ALSO BE MAILED.				


Agent Information – The agent is authorized to represent the applicant in all matters relating to this application.

AGENT/BUSINESS NAME Bill Ferber/BK Water Right Consulting, LLC			PHONE NO. 503.910.9212	ADDITIONAL CONTACT NO.
ADDRESS PO Box 13434			FAX NO. 503.339.9536	
CITY Salem	STATE Oregon	ZIP 97309	E-MAIL bill@bkwrc.com	
BY PROVIDING AN E-MAIL ADDRESS, CONSENT IS GIVEN TO RECEIVE ALL CORRESPONDENCE FROM THE DEPARTMENT ELECTRONICALLY. COPIES OF THE FINAL ORDER DOCUMENTS WILL ALSO BE MAILED.				

Explain in your own words what you propose to accomplish with this transfer application and why:
Temporarily transfer the POU of Certificate 65236 to lands without a water right.

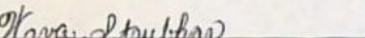
If you need additional space, continue on a separate piece of paper and attach to the application as "Attachment 1".

I (we) affirm that the information contained in this application is true and accurate.


Applicant signature

Jeffery Strubhar
Print Name (and Title if applicable)

01-19-23
Date


Applicant signature

Wava Strubhar
Print Name (and Title if applicable)

01-19-23
Date

Is the applicant the sole owner of the land on which the water right, or portion thereof, proposed for transfer is located? ☒ Yes ☐ No

If NO, include signatures of all landowners (and mailing and/or e-mail addresses if different than the applicant's) or attach affidavits of consent from all landowners or individuals/entities (and mailing and/or e-mail addresses) to which the water right(s) has been conveyed.

RECEIVED

FEB 13 2023


OWRD

☐ Check here if any of the water rights proposed for transfer are or will be located within or served by an irrigation or other water district. (NOTE: If this box is checked, you must complete and attach Supplemental Form D.)

DISTRICT NAME	ADDRESS	
CITY	STATE	ZIP

☐ Check here if water for any of the rights supplied under a water service agreement or other contract for stored water with a federal agency or other entity.

ENTITY NAME	ADDRESS	
CITY	STATE	ZIP



To meet State Land Use Consistency Requirements, you must list all local governments (each county, city, municipal corporation, or tribal government) within whose jurisdiction water will be diverted, conveyed and/or used.

ENTITY NAME Marion County	ADDRESS PO Box 14500	
CITY Salem	STATE Oregon	ZIP 97309

ENTITY NAME	ADDRESS	
CITY	STATE	ZIP

Part 5 of 5 – Water Right Information

Please use a separate Part 5 for each water right being changed. See instructions on page 6, to copy and paste additional Part 5s, or to add rows to tables within the form.

Water Right Certificate # **65236**

RECEIVED

FEB 13 2023

Description of Water Delivery System

System capacity: _____ cubic feet per second (cfs) OR

250 gallons per minute (gpm)

OWRD

Describe the current water delivery system or the system that was in place at some time within the last five years. Include information on the pumps, canals, pipelines, and sprinklers used to divert, convey, and apply the water at the authorized place of use. Underground pvc mainline from the well pump to the above ground aluminum sprinkler lines.

Table 1. Location of Authorized and Proposed Point(s) of Diversion (POD) or Appropriation (POA)
(Note: If the POD/POA name is not specified on the certificate, assign it a name or number here.)

POD/POA Name or Number	Is this POD/POA Authorized on the Certificate or is it Proposed?	If POA, OWRD Well Log ID# (or Well ID Tag # L-____)	Twp		Rng		Sec	¼ ¼		Tax Lot, DLC or Gov't Lot	Measured Distances (from a recognized survey corner)
Well	<input checked="" type="checkbox"/> Authorized <input type="checkbox"/> Proposed	MARI 1025	4	S	1	W	35	SE	NE	53	680 FEET NORTH AND 330 FEET EAST FROM SW CORNER OF DLC 53
N/A	<input type="checkbox"/> Authorized <input type="checkbox"/> Proposed										
	<input type="checkbox"/> Authorized <input type="checkbox"/> Proposed										

Check all type(s) of temporary change(s) proposed below (change "CODES" are provided in parentheses):

- | | |
|---|---|
| <input checked="" type="checkbox"/> Place of Use (POU) | <input type="checkbox"/> Appropriation/Well (POA) |
| <input type="checkbox"/> Point of Diversion (POD) | <input type="checkbox"/> Additional Point of Appropriation (APOA) |
| <input type="checkbox"/> Additional Point of Diversion (APOD) | |

Check all type(s) of temporary change(s) due to drought proposed below (change "CODES" are provided in parentheses):

- | | |
|---|---|
| <input type="checkbox"/> Place of Use (POU) | <input type="checkbox"/> Point of Appropriation/Well (POA) |
| <input type="checkbox"/> Character of Use (USE) | <input type="checkbox"/> Additional Point of Appropriation (APOA) |
| <input type="checkbox"/> Point of Diversion (POD) | <input type="checkbox"/> Additional Point of Diversion (APOD) |

Will all of the proposed changes affect the entire water right?

- ☐ Yes Complete only the Proposed ("to" lands) section of Table 2 on the next page. Use the "CODES" listed above to describe the proposed changes.
- ☒ No Complete all of Table 2 to describe the portion of the water right to be changed.

Please use and attach additional pages of Table 2 as needed.
See page 6 for instructions.

Do you have questions about how to fill-out the tables?
Contact the Department at 503-986-0900 and ask for Transfer Staff.

Table 2. Description of Temporary Changes to Water Right Certificate # 65236

List only the part of the right that will be changed. For the acreage in each $\frac{1}{4}$ $\frac{1}{4}$, list the change proposed. If more than one change, specify the acreage associated with each change. If more than one POD/POA, specify the acreage associated with each POD/POA.

AUTHORIZED (the "from" or "off" lands) The listing that appears on the Certificate BEFORE PROPOSED CHANGES List only that part or portion of the water right that will be changed.													Proposed Changes (see "CODES" from previous page)	PROPOSED (the "to" or "on" lands) The listing as it would appear AFTER PROPOSED CHANGES are made.										
Twp	Rng	Sec	$\frac{1}{4}$ $\frac{1}{4}$	Tax Lot	Gvt Lot or DLC	Acres	Type of USE listed on Certificate	POD(s) or POA(s) (name or number from Table 1)	Priority Date	Twp	Rng	Sec		$\frac{1}{4}$ $\frac{1}{4}$	Tax Lot	Gvt Lot or DLC	Acres	New Type of USE	POD(s)/ POA(s) to be used (from Table 1)	Priority Date				
EXAMPLE																								
2	S	9	E 15 NE NW	100		15.0	Irrigation	POD #1 POD #2	1901	POU/POD	2	S	9	E 1 NW NW	500	1	10.0		POD #5	1901				
"	"	"	" " " "	"	"	"	EXAMPLE	"	"	"	2	S	9	E 2 SW NW	500		5.0		POD #6	1901				
4	S	1	W 35 SW NE	1100	63	3.6	Irrigation	Well	1977	POU	4	S	1	W 35 NW NE	1100	63	2.8	N/A	Well	1977				
4	S	1	W 35 SW NE	1000	53	1.8	Irrigation	Well	1977	POU	4	S	1	W 35 NW NE	1000	53	1.7	N/A	Well	1977				
4	S	1	W 35 SE NE	1000	53	0.9	Irrigation	Well	1977	POU	4	S	1	W 35 NE NE	1000	53	1.8	N/A	Well	1977				
TOTAL ACRES						6.3																		
							TOTAL ACRES 6.3																	

Additional remarks: _____

RECEIVED

FEB 13 2023

Water Right Certificate # 63526

For Place of Use Changes

OWRD

Are there other water right certificates, water use permits or ground water registrations associated with the "from" or the "to" lands? ☐ Yes ☒ No

If YES, list the certificate, water use permit, or ground water registration numbers: _____

Pursuant to ORS 540.525, any "layered" water use such as an irrigation right that is supplemental to a primary right proposed for temporary transfer can be included in the transfer or remain unused on the authorized place of use. If the primary water right does not revert soon enough to allow use of the supplemental right within five years, the supplemental right shall become subject to cancellation for nonuse under ORS 540.610.

If a change in point(s) of appropriation (well(s)) or additional point(s) of appropriation is necessary to convey the water to the new temporary place of use you must provide:

- ☐ Well log(s) for each authorized and proposed well(s) that are clearly labeled and associated with the corresponding well(s) in Table 1 above and on the accompanying application map. (Tip: You may search for well logs on the Department's web page at: http://apps.wrd.state.or.us/apps/gw/well_log/Default.aspx)

AND/OR

- ☐ Describe the construction of the authorized and proposed well(s) in Table 3 below for any well that does not have a well log. For a *proposed well(s) not yet constructed or built*, provide "a best estimate" for each requested information element in the table. The Department recommends you consult a licensed well driller, geologist, or certified water right examiner to assist with assembling the information necessary to complete Table 3.

Table 3. Construction of Point(s) of Appropriation

Any well(s) in this listing must be clearly tied to corresponding well(s) described in Table 1 and shown on the accompanying application map. Failure to provide the information will delay the processing of your transfer application until it is received. The information is necessary for the Department to assess whether the proposed well(s) will access the same source aquifer as the authorized point(s) of appropriation (POA). The Department is prohibited by law from approving POA changes that do not access the same source aquifer.

Proposed or Authorized POA Name or Number	Is well already built? (Yes or No)	If an existing well, OWRD Well ID Tag No. L-____	Total well depth	Casing Diameter	Casing Intervals (feet)	Seal depth(s) (intervals)	Perforated or screened intervals (in feet)	Static water level of completed well (in feet)	Source aquifer (sand, gravel, basalt, etc.)	Well - specific rate (cfs or gpm). If less than full rate of water right

RECEIVED
FEB 13 2023
OWNRD

Klamath Basin/County Drought Transfer Applications

Table 4. Klamath Basin/County Well Information (DROUGHT TRANSFER APPLICATIONS ONLY)

Is there currently a flowmeter installed on each of the POAs listed in Table 1 of this application? ☐ Yes ☐ No*

**Please note that watermaster staff will visit the well to confirm flowmeter presence. Where possible, watermaster staff will take a static water level measurement. Alterations to the well head may be required in order to make the water level measurements.*

For each well, please provide a description of the flowmeter location, the serial number, the current flowmeter reading and the date the reading was taken in the table below.

OWNER'S WELL NAME OR NUMBER	WELL TAG NUMBER (IF AVAILABLE)	WELL LOG ID (E.G., KLAM 1234)	FLOWMETER SERIAL NUMBER	FLOWMETER READING	FLOWMETER DATE	FLOWMETER LOCATION

14175

Application for Water Right Transfer Evidence of Use Affidavit



RECEIVED
FEB 13 2023
OWRD


Please print legibly or type. Be as specific as possible. Attach additional pages if you need more spacing.
Supporting documentation must be attached.

State of Oregon)
) ss
County of MARION

I, JEFFREY STRUBHAR, in my capacity as PROPERTY OWNER,

mailing address 18101 FOBERT ROAD NE, HUBBARD, OREGON 97032

telephone number (503)710-7577, being first duly sworn depose and say:



1. My knowledge of the exercise or status of the water right is based on (check one):

☒ Personal observation ☐ Professional expertise

2. I attest that:

☒ Water was used during the previous five years on the **entire** place of use for
Certificate # 65236; OR

☐ My knowledge is specific to the use of water at the following locations within the last five years:

Certificate #	Township	Range	Mer	Sec	¼ ¼	Gov't Lot or DLC	Acres (if applicable)

OR

- ☐ Confirming Certificate # _____ has been issued within the past five years; OR
- ☐ Part or all of the water right was leased instream at some time within the last five years. The instream lease number is: _____ (Note: If the entire right proposed for transfer was not leased, additional evidence of use is needed for the portion not leased instream.); OR
- ☐ The water right is not subject to forfeiture and documentation that a presumption of forfeiture for non-use would be rebutted under ORS 540.610(2) is attached.
- ☐ Water has been used at the actual current point of diversion or appropriation for more than 10 years for Certificate # _____ (For Historic POD/POA Transfers)

(continues on reverse side)

14175

3. The water right was used for: (e.g., crops, pasture, etc.): CANNERY CROPS


4. I understand that if I do not attach one or more of the documents shown in the table below to support the above statements, my application will be considered incomplete.

[Signature]
Signature of Affiant

6/16/2022

Date

Signed and sworn to (or affirmed) before me this 16 day of June, 2022.



[Signature]
Notary Public for Oregon

My Commission Expires: September 2, 2023

Supporting Documents	Examples
<input type="checkbox"/> Copy of a water right certificate that has been issued within the last five years. (not a remaining right certificate)	Copy of confirming water right certificate that shows issue date
<input type="checkbox"/> Copies of receipts from sales of irrigated crops or for expenditures related to use of water	<ul style="list-style-type: none">• Power usage records for pumps associated with irrigation use• Fertilizer or seed bills related to irrigated crops• Farmers Co-op sales receipt
<input type="checkbox"/> Records such as FSA crop reports, irrigation district records, NRCS farm management plan, or records of other water suppliers	<ul style="list-style-type: none">• District assessment records for water delivered• Crop reports submitted under a federal loan agreement• Beneficial use reports from district• IRS Farm Usage Deduction Report• Agricultural Stabilization Plan• CREP Report
<input type="checkbox"/> Aerial photos containing sufficient detail to establish location and date of photograph	Multiple photos can be submitted to resolve different areas of a water right. If the photograph does not print with a "date stamp" or without the source being identified, the date of the photograph and source should be added. Sources for aerial photos: OSU - www.oregonexplorer.info/imagery OWRD - www.wrd.state.or.us Google Earth - earth.google.com TerraServer - www.terraserver.com
<input type="checkbox"/> Approved Lease establishing beneficial use within the last 5 years	Copy of instream lease or lease number

Field Summary

	Start Date	End Date	Acres	Payable Weight	Dockage	%	Dollar Amount	Return/ Acre	Ton/ Acre	Lbs/Acre
TOTAL - ALL VENDORS			20	399,655	9,365	2.29%	\$41,104.73	\$2,055.24	9.99	19,982.75
Country Sundry Farm, LLC										
200055 Organic Super Sweet Corn			20.0	399,655	9,365	2.29%	\$41,104.73	\$2,055.24	9.99	19,982.75
1 ORG. MINT (QPB11559)	10/08/21	10/08/21	20.0	399,655	9,365	2.29%	\$41,104.73	\$2,055.24	9.99	19,982.75
QBK19662	10/08/21			51,066	854	1.65%	\$5,252.09			
QBK19664	10/08/21			38,182	798	2.05%	\$3,927.01			
QBK19666	10/08/21			40,795	1,905	4.46%	\$4,195.74			
QBK19675	10/08/21			52,331	629	1.19%	\$5,382.20			
QBK19680	10/08/21			34,926	1,054	2.93%	\$3,592.30			
QBK19681	10/08/21			31,355	1,085	3.34%	\$3,224.88			
QBK19683	10/08/21			56,023	997	1.75%	\$5,761.95			
QBK19685	10/08/21			36,893	507	1.36%	\$3,794.44			
QBK19686	10/08/21			34,337	463	1.33%	\$3,531.57			
QBK19687	10/08/21			23,749	1,071	4.32%	\$2,442.55			

RECEIVED

FEB 13 2023

OWARD

14175



(503)228-6322 or 1-800-542-8818
portlandgeneral.com

Account # [REDACTED]

Service Address:
COUNTRY SUNDRY FARMS LLC
18101 FOBERT RD NE
HUBBARD, OR 97032-9729

Credit Bal
Do Not Pay

Previous Amount Due 1,805.46 CR
Balance Forward 1,805.46 CR
Current Charges 768.06

Cycle: 13

AMOUNT DUE \$1,037.40 CR
Due date for current bill 09/03/21

This month's charges (Turn over for details)

Meter # 31070718AB, Schedule 47

Energy Charges (3924 kWh) 709.58
Adjustments 30.91

740.49

Other Charges/Credits 3.26

Total Taxes and Fees 24.31

Current Energy Charges 768.06

No payment is necessary, your account balance is **\$1037.40 CR**.

Your energy use

Meter # 31070718AB

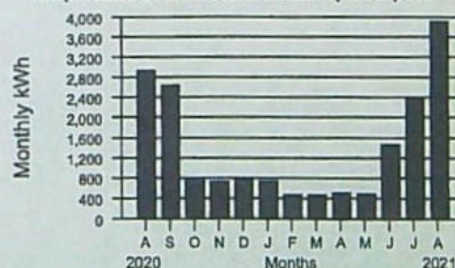
Schedule 47

Service Period	Meter Reading
08/18/21	20615
07/20/21	16691
29 days of service	3924 kWh

RECEIVED
FEB 13 2023
OWRD

Period Ending	Avg Daily Temperature*	Monthly kWh	Monthly Cost
Aug 2021	75	3924	768.06
Aug 2020	72	2950	569.60

*Temperature source: Aurora Municipal Airport



Please detach and return this portion with your payment.

13

Account Number [REDACTED]

Due Date: 09/03/21
Amount Due: \$1,037.40 CR

Do Not Pay

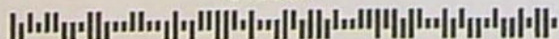
Please indicate amount paid below

\$

Questions? Call 1-800-542-8818 or
portlandgeneral.com

PGE

*000884



COUNTRY SUNDRY FARMS LLC
14407 WHISKEY HILL RD NE
HUBBARD OR 97032-9765

12517721490000100000007680600000010374013

14175



Certified Chain of Custody
Promoting Sustainable Forestry
www.sfi-program.org



Printed on recyclable paper using UV Inks



RECEIVED

FEB 13 2023

OWRD

DEED

ELSON LAMAR STRUBHAR and ENID CAROL BOSS, as Trustees of the William N. Strubhar Revocable Living Trust U/T/A dated March 19, 1999, as to an undivided one-half (1/2) as tenants in common, and

ELSON LAMAR STRUBHAR and ENID CAROL BOSS, as Trustees of the Susie (sic) (Strubhar) Revocable Living Trust U/T/A dated March 19, 1999, as to an undivided one-half (1/2), as tenants in common, as Grantors,

convey to

JEFFREY D. STRUBHAR and WAVA L. STRUBHAR, husband and wife, as Grantees,

the following described real property located in Marion County, Oregon:

See Exhibit "A" attached hereto and by this reference incorporated herein.


Grantors covenant that they are seized of an indefeasible estate in the real property described above in fee simple as Successor Trustees. Grantors covenant they have the right to convey the property, that the property is free from encumbrances except those which are a matter of public record as of the date of this deed, and that Grantors warrant and will defend the title to the property against all persons who may lawfully claim the same by, through, or under Grantors, provided that the foregoing covenants are limited to the extent of coverage available to Grantors under any applicable standard or extended policies of title insurance, it being the intention of the Grantors to preserve any existing title insurance coverage.

BEFORE SIGNING OR ACCEPTING THIS INSTRUMENT, THE PERSON TRANSFERRING FEE TITLE SHOULD INQUIRE ABOUT THE PERSON'S RIGHTS, IF ANY, UNDER ORS 195.300, 195.301 AND 195.305 TO 195.336 AND SECTIONS 5 TO 11, CHAPTER 424, OREGON LAWS 2007, AND SECTIONS 2 TO 9 AND 17, CHAPTER 855, OREGON LAWS 2009, AND SECTIONS 2 TO 7, CHAPTER 8, OREGON LAWS 2010. THIS INSTRUMENT DOES NOT ALLOW USE OF THE PROPERTY DESCRIBED IN THIS INSTRUMENT IN VIOLATION OF APPLICABLE LAND USE LAWS AND REGULATIONS. BEFORE SIGNING OR ACCEPTING THIS INSTRUMENT, THE PERSON ACQUIRING FEE TITLE TO THE PROPERTY SHOULD CHECK WITH THE APPROPRIATE CITY OR COUNTY PLANNING DEPARTMENT TO VERIFY THAT THE UNIT OF LAND BEING TRANSFERRED IS A LAWFULLY ESTABLISHED LOT OR PARCEL, AS DEFINED IN ORS 92.010 OR 215.010, TO VERIFY THE APPROVED USES OF THE LOT OR PARCEL, TO DETERMINE ANY LIMITS ON LAWSUITS AGAINST FARMING OR FOREST PRACTICES, AS DEFINED IN ORS 30.930, AND TO INQUIRE ABOUT THE RIGHTS OF NEIGHBORING PROPERTY OWNERS, IF ANY, UNDER ORS 195.300, 195.301 AND 195.305 TO 195.336 AND SECTIONS 5 TO 11, CHAPTER 424, OREGON LAWS 2007, AND SECTIONS 2 TO 9 AND 17, CHAPTER 855, OREGON LAWS 2009, AND SECTIONS 2 TO 7, CHAPTER 8, OREGON LAWS 2010.

Dated December 23, 2021.

RECEIVED

FEB 18 2022



ELSON LAMAR STRUBHAR as,
Trustee of the William N. Strubhar
Trust dated March 19, 1999, Grantor

RECEIVED

FEB 13 2023

OWRD

ENID CAROL BOSS as,
Trustee of the William N. Strubhar
Trust dated March 19, 1999, Grantor


ELSON LAMAR STRUBHAR as,
Trustee of the Susie (Strubhar)
Trust dated March 19, 1999, Grantor

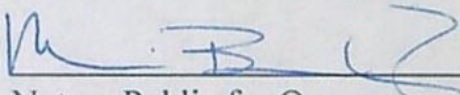
ENID CAROL BOSS as, Trustee of
the Susie (Strubhar) Trust dated
March 19, 1999, Grantor

Marion County, Oregon - ss.

On this _____ day of _____, 2021, personally appeared ELSON
LAMAR STRUBHAR as Trustee of the William N. Strubhar and the Susie
(Strubhar) Trusts dated March 19, 1999 and acknowledged the foregoing instru-
ment to be his voluntary act and deed.



Before me:


Notary Public for Oregon
My Commission Expires: 3/24/23

Grant County, Oregon - ss.

On this _____ day of _____, 2021, personally appeared ENID
CAROL BOSS as Trustee of the William N. Strubhar and the Susie (Strubhar)
Trusts dated March 19, 1999 and acknowledged the foregoing instrument to be her
voluntary act and deed.

Before me:

Notary Public for Oregon
My Commission Expires: _____

RECEIVED
FEB 13 2023
OWRD

Enid C. Boss
ENID CAROL BOSS as,
Trustee of the William N. Strubhar
Trust dated March 19, 1999, Grantor

ELSON LAMAR STRUBHAR as,
Trustee of the Susie (Strubhar)
Trust dated March 19, 1999, Grantor

Enid C. Boss
ENID CAROL BOSS as, Trustee of
the Susie (Strubhar) Trust dated
March 19, 1999, Grantor

Marion County, Oregon - ss.

On this _____ day of _____, 2021, personally appeared ELSON
LAMAR STRUBHAR as Trustee of the William N. Strubhar and the Susie
(Strubhar) Trusts dated March 19, 1999 and acknowledged the foregoing instru-
ment to be his voluntary act and deed.

Before me:

Notary Public for Oregon
My Commission Expires: _____

Grant County, Oregon - ss.

On this 23 day of DEC, 2021, personally appeared ENID
CAROL BOSS as Trustee of the William N. Strubhar and the Susie (Strubhar)
Trusts dated March 19, 1999 and acknowledged the foregoing instrument to be her
voluntary act and deed.

Before me:

Ethan Ryan Haney
Notary Public for Oregon
My Commission Expires: JAN. 13, 2024



3 - DEED

S:\Clients\Strubhar\Deed - 18101 Fobert Rd.wpd

14175

Exhibit "A"

TRACT 1:

Commencing at the Southwest corner of the Donation Land Claim of Jarius Bonney and his wife Jane Bonney, Notification No. 831, Claim No. 53 in Sections Twenty-five (25), Twenty-six (26), Thirty-five (35) and Thirty-six (36), Township 4 South, of Range 1 West of the Willamette Meridian; thence North along said West line 109 rods, more or less, to the Southwest corner of Lot Two (2) of the Subdivision of T.L. Bonney in Marion County, Oregon, (See Volume 4, Page 7, Record of Town Plats for said County and State.); thence East 29 rods and 10 links; thence South 109 rods; thence West 29 rods and 10 links to the place of beginning, situate in Marion County and State of Oregon.

TRACT 2:

Beginning at the Southeast corner of the Wm. Vanduwacker Donation Land Claim in Township 4 South, Range 1, West of the Willamette Meridian in Marion County, State of Oregon; thence North $89^{\circ}20'$ West 5.50 chains; thence North 52° East 27.28 chains to an iron pipe; thence South $89^{\circ}6'$ East 5.50 chains to an iron rod; thence South 52° West 27.26 chains to the place of beginning, in the Wm. Vanduwacker Donation Land Claim in Township 4 South, Range 1 West in Marion County, Oregon.




RECEIVED
FEB 13 2023
OWRD

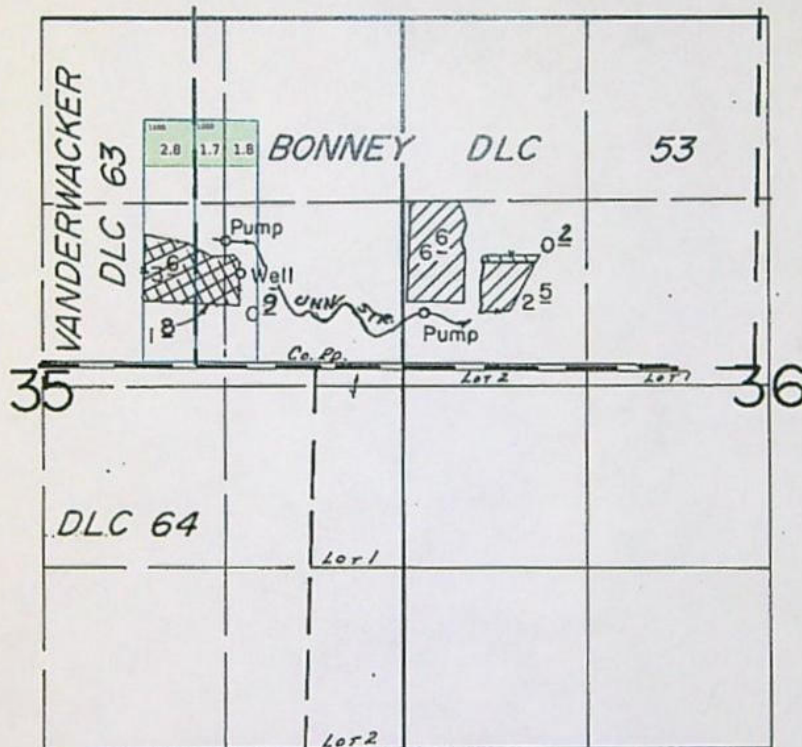
Temporary Transfer for Change in Place of Use Jeff Strubhar 2023

T. 4S., R. 1W., W.M.




Legend

-  From lands
-  To lands
-  Property line



WELL LOC: 680' N. & 330' E. FROM SW COR. BONNEY DLC 53.
REDIVERSION: 390' N. & 1680' E; 900' N. & 210' E BOTH
FROM SW COR. DLC 53

 Lands not affected
by this Temporary
Transfer

SCALE: 1" = 1320'

FINAL PROOF SURVEY UNDER

Application No. G-8357. Permit No. G-7862....
IN NAME OF

.....WILLIAM N. STRUBHAR.....

Surveyed May 8, 1984, by B.W. BISHOP.....

RECEIVED

FEB 17 2023

OWRD

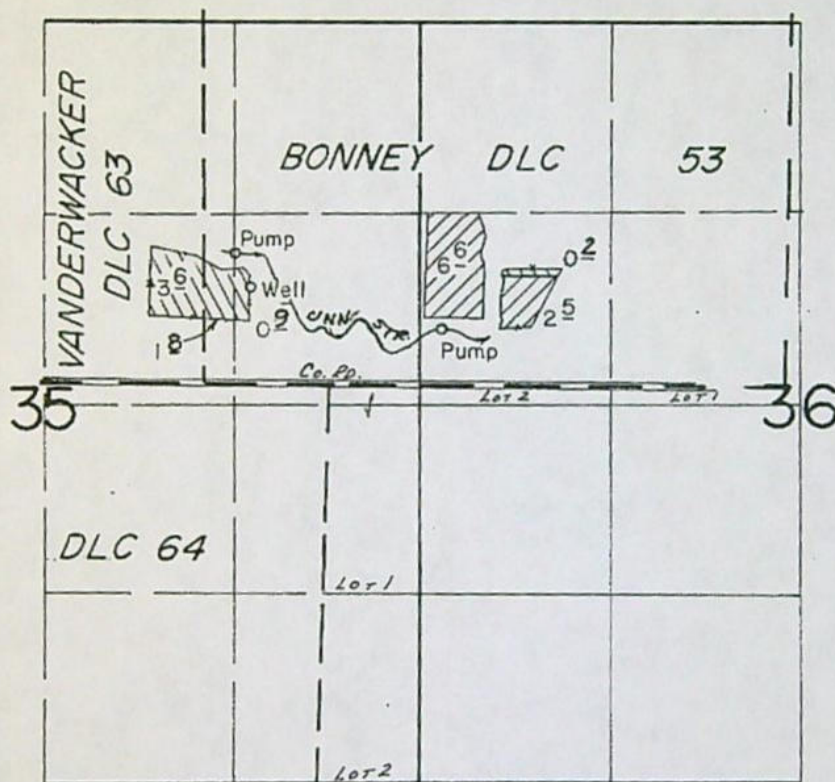
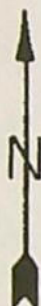
14175

RECEIVED

FEB 13 2023

OWRD

T. 4S., R. 1W., W.M.



WELL LOC: 680' N. & 330' E. FROM SW COR. BONNEY DLC 53.
 REDIVERSION: 390' N & 1680' E; 900' N & 210' E BOTH
 FROM SW COR. DLC 53



Lands not affected
 by this Temporary
 Transfer

SCALE: 1" = 1320'

FINAL PROOF SURVEY UNDER

Application No. G-8357. Permit No. G-7862.....
 IN NAME OF

.....WILLIAM N. STRUBHAR.....

Surveyed May 8, 1984, by R.W. BISHOP.....

14175

Regular Temporary Water Right Transfer Application Checklist

Checked by Scott

Date 2/16/23

A temporary transfer must be for a change in place of use. A temporary change in POD/POA or APOD/APOA cannot be accepted as a stand-alone change.

A change in POD/POA can accompany the temporary change in place of use, only if the proposed temporary POD/POA is supplying water to the proposed temporary place of use.

(If OK, check box to left; if not, fill in the blank)

- ☒ 1. Page 1 of application: Are all attachments that have been checked actually included?
If not, what is missing? _____
- ☒ 2. Are fees included and correct?
If not, the correct fee would be: _____, so the amount missing is: _____
- ☒ 3. Part 4 of application: Have all the applicants listed at the top of the page signed at the bottom?
If not, whose signature is missing? _____
- ☒ 4. Are all listed certificates shown by WRIS as non-cancelled?
If not, which are cancelled? _____
For each cancelled certificate, if there has been a remaining right certificate issued that covers the lands in the left side of Table 2, list its number _____ and check the #4 box at left on this checklist.
- ☒ 5. If any certificate is in the name of a "district", is a Supplemental Form D from that district enclosed?
☒ N/A ☐ Form D needed from _____ (district)
- 6. If all #1-#5 boxes on this checklist are checked (with no remaining deficiencies identified), accept the application. Put this check sheet in the transfer folder.

If #1, #2, #3, #4 or #5 on this checklist is deficient, the application cannot be accepted. It should be returned and the deficiencies listed in the "staff" section at the bottom of Application Page 1, unless the applicant or agent can resolve the deficiencies within 2-3 days.