

T-14186

District

T-14186

Name Westland Irrigation District  
Curtis Engbretson Mager  
 Address PO Box 944  
Hermiston, OR 97838  
Curtis@westlandirrigation.com

Change in POU  
 Date Filed 3/1/2023  
 Initial notice date 3/28/2023  
 DPD issued date \_\_\_\_\_  
 PD issued date \_\_\_\_\_  
 PD notice date \_\_\_\_\_  
 Date of FO 12/28/2023 Vol 129 Page 611-619  
DSP 9/16/2024 133 9-12  
 C-Date 10/1/2025  
 COBU due date 10/1/2026  
 COBU Received date \_\_\_\_\_  
 Certificate issued \_\_\_\_\_

## DESCRIPTION OF WATER RIGHT(S)

Name of Stream Umatilla River, McKay ReservoirTrib. of Columbia River, McKay CreekUse Irrigation, Livestock, Supplemental County Umatilla, Morrow

Quantity of water (CFS) \_\_\_\_\_ No. of Acres \_\_\_\_\_

Name of ditch \_\_\_\_\_

App# Decree Per # Umatilla River Cert # 76715 PR Date 3/14/1903App# S-29929 Per # S-25920 Cert # 76050 PR Date 4/22/1955App# S-34593 Per # S-27583 Cert # 76799 PR Date 4/2/1961 Date \_\_\_\_\_App# S-9668 Per # S-7400 Cert # 79439 PR Date 4/22/1955App# Decree Per # Umatilla River Cert # 76717 PR Date 7/31/1907S-61993 S-46568 76723 7/31/1981

## FEES PAID

Date 3/1/2023 Amount \$8,510.<sup>00</sup> Receipt # 14/0222

## FEES REFUNDED

Amount \_\_\_\_\_ Receipt # \_\_\_\_\_

Assignments: \_\_\_\_\_

Irrigation District \_\_\_\_\_

Agent William Porfily - WPorfily@gmail.com

CWRE \_\_\_\_\_

CC's list \_\_\_\_\_

☐ - Oversized map - Location \_\_\_\_\_





# Oregon

Tina Kotek, Governor

## Water Resources Department

North Mall Office Building

725 Summer St NE, Suite A

Salem, OR 97301

Phone 503 986-0900

Fax 503 986-0904

September 16, 2024

Westland Irrigation District  
PO Box 944  
Hermiston, OR 97838

Reference: Transfer Application T-14186

Enclosed is a copy of the Determination of Satisfactory Proof Final Order.

If you have any questions related to the completion of this Claim of Beneficial Use, you may contact Ann Reece, by telephone at (503) 979-3214 or by e-mail at [Ann.L.Reece@water.oregon.gov](mailto:Ann.L.Reece@water.oregon.gov).

Sincerely,

Elyse D. Richman  
Water Rights Services Support  
Transfers and Conservation Section

cc: Watermaster Dist. #5, Gregory M. Silbernagel (via email)  
U.S. Bureau of Reclamation  
File  
Eagle Ranch – Prior Brothers

Enclosure



BEFORE THE WATER RESOURCES DEPARTMENT  
FOR THE  
STATE OF OREGON

In the Matter of the Completion of a Change	)	DETERMINATION OF SATISFACTORY PROOF
in Place of Use Under Transfer Application	)	OF COMPLETION FOR A PERMANENT
T-14186, Umatilla County	)	DISTRICT TRANSFER

**Authority**

Oregon Administrative Rule (OAR) 690-385-7400 describes the documentation the district must file with the Department in order to provide proof of use.

OAR 690-385-7600 provides in pertinent part that satisfactory proof shall be (a) a determination by the Department that application of water to beneficial use under the terms of the transfer final order was completed to the extent authorized, or (b) a determination by the Department that the application of water to a beneficial use under the terms of the transfer final order was completed to an extent less than authorized.

Oregon Revised Statute (ORS) 540.530(2)(a) and OAR 690-385-7600 authorize the Department to issue or modify a certificate of water right upon satisfactory proof of completion of the change or changes authorized by a final order approving a permanent district transfer.

**Applicant**

WESTLAND IRRIGATION DISTRICT  
P.O. BOX 944  
HERMISTON, OR 97838

**Findings of Fact**

1. On December 28, 2023, the Department signed a final order, which was mailed on December 29, 2023, and recorded in Special Order Volume 129, Pages 611-619, approving Transfer Application T-14186 involving Certificates 76715, 76717, 76723, 76050, 76799, and 79439. The final order established October 1, 2025, as the date for completion of the authorized changes in place of use.

**NOTICE OF RIGHT TO PETITION FOR RECONSIDERATION OR JUDICIAL REVIEW**

This is a final order in other than contested case. This order is subject to judicial review under ORS 183.484. Any petition for judicial review must be filed within the 60-day time period specified by ORS 183.484(2). Pursuant to ORS 536.075 and OAR 137-004-0080 you may either petition for judicial review or petition the Director for reconsideration of this order. A petition for reconsideration may be granted or denied by the Director, and if no action is taken within 60 days following the date the petition was filed, the petition shall be deemed denied.



2. On July 29, 2024, the Department received a Claim of Beneficial Use (CBU) and associated maps from the applicant for Transfer Application T-14186 satisfying the requirements for providing proof of use under OAR 690-385-7400.
3. The Department reviewed the CBU and map(s) submitted by the applicant for Transfer Application T-14186.
4. The CBU did not contain a map of the point of diversion from the source. However, since the transfer involved the transfer of places of use only within an irrigation district and did not involve a change in the point of diversion, the existing maps on file with the Department are sufficient to identify the point of diversion from the source.
5. The proposed place of use for Certificate 76715 as approved the final order for Transfer Application T-14186, and as recorded in Special Order Volume 129, Pages 611-619 is shown in Table 1, below:

Table 1:

Twp	Rng	Mer	Sec	Q-Q	Acres	Taxlot	Water User	Circle
3 N	28 E	WM	15	SE NW	2.90	4501	A PRIOR	E 10
3 N	28 E	WM	15	SW SW	1.50	4501	D PRIOR	E 15
3 N	28 E	WM	16	SW NW	1.50	3101	M PRIOR	E 08
3 N	28 E	WM	16	SW SW	1.50	3101	M PRIOR	E 13
3 N	28 E	WM	16	SW SE	1.50	4700	D PRIOR	E 14
Total					8.90			

6. The proposed place of use for Certificate 76717 as approved the final order for Transfer Application T-14186, and as recorded in Special Order Volume 129, Pages 611-619 is shown in Table 2, below:

Table 2:

Twp	Rng	Mer	Sec	Q-Q	Acres	Taxlot	Water User	Circle
3 N	28 E	WM	15	NE NW	7.00	4501	A PRIOR	E-10
3 N	28 E	WM	15	SE NW	11.40	4501	A PRIOR	E-10
3 N	28 E	WM	15	SW SW	9.20	4501	D PRIOR	E-15
3 N	28 E	WM	16	SE NW	9.20	3101	M PRIOR	E-08
3 N	28 E	WM	16	SW SW	9.30	3101	M PRIOR	E-13
3 N	28 E	WM	16	SE SE	9.20	4600	D PRIOR	E-14
Total					55.30			

7. The proposed place of use for Certificate 76723 as approved the final order for Transfer Application T-14186, and as recorded in Special Order Volume 129, Pages 611-619 is shown in Table 3, below:

Table 3:

Twp	Rng	Mer	Sec	Q-Q	Acres	Taxlot	Water User	Circle
3 N	28 E	WM	15	SW NW	9.0	4501	A PRIOR	E-10



Twp	Rng	Mer	Sec	Q-Q	Acres	Taxlot	Water User	Circle
3 N	28 E	WM	15	SE NW	13.3	4501	A PRIOR	E-10
3 N	28 E	WM	15	SW SW	11.20	4501	D PRIOR	E-15
3 N	28 E	WM	16	SW NW	11.10	3101	M PRIOR	E-08
3 N	28 E	WM	16	SW SW	11.20	3101	M PRIOR	E-13
3 N	28 E	WM	16	SW SE	11.20	4700	D PRIOR	E-14
Total					67.00			

8. The proposed place of use for Certificate 76050 as approved the final order for Transfer Application T-14186, and as recorded in Special Order Volume 129, Pages 611-619 is shown in Table 4, below:

Table 4:

Twp	Rng	Mer	Sec	Q-Q	Acres	Taxlot	Water User	Circle
3 N	28 E	WM	15	SW NW	1.40	4501	A PRIOR	E-10
3 N	28 E	WM	15	NE SW	31.20	4501	D PRIOR	E-15
3 N	28 E	WM	15	NW SW	32.40	4501	D PRIOR	E-15
3 N	28 E	WM	15	SW SW	7.95	4501	D PRIOR	E-15
3 N	28 E	WM	15	SE SW	31.60	4501	D PRIOR	E-15
3 N	28 E	WM	16	SW NW	0.75	3101	M PRIOR	E-08
3 N	28 E	WM	16	SW SW	0.75	3101	M PRIOR	E-13
3 N	28 E	WM	16	SE SE	0.75	4600	D PRIOR	E-14
3 N	28 E	WM	26	SW SW	6.80	7400	D PRIOR & A PRIOR & M PRIOR	#43
Total					113.60			

9. The proposed place of use for Certificate 76799 as approved the final order for Transfer Application T-14186, and as recorded in Special Order Volume 129, Pages 611-619 is shown in Table 5, below:

Table 5:

Twp	Rng	Mer	Sec	Q-Q	Acres	Taxlot	Water User	Circle
3 N	28 E	WM	15	SE NW	2.60	4501	A PRIOR	E-10
3 N	28 E	WM	15	SW SW	1.30	4501	D PRIOR	E-15
3 N	28 E	WM	16	SW NW	1.30	3101	M PRIOR	E-08
3 N	28 E	WM	16	SW SW	1.30	3101	M PRIOR	E-13
3 N	28 E	WM	16	SW SE	1.30	4700	D PRIOR	E-14
Total					7.80			

10. The proposed place of use for Certificate 79439, as approved the final order for Transfer Application T-14186, and as recorded in Special Order Volume 129, Pages 611-619 is shown in Table 6, below:

Table 6:

Twp	Rng	Mer	Sec	Q-Q	Acres	Taxlot	Water User	Circle
3 N	28 E	WM	15	NE NW	7.00	4501	A PRIOR	E 10
3 N	28 E	WM	15	SW NW	10.40	4501	A PRIOR	E 10
3 N	28 E	WM	15	SE NW	27.60	4501	A PRIOR	E 10
3 N	28 E	WM	15	NE SW	31.20	4501	D PRIOR	E 15



Twp	Rng	Mer	Sec	Q-Q	Acres	Taxlot	Water User	Circle
3 N	28 E	WM	15	NW SW	32.40	4501	D PRIOR	E 15
3 N	28 E	WM	15	SW SW	29.85	4501	D PRIOR	E 15
3 N	28 E	WM	15	SE SW	31.60	4501	D PRIOR	E 15
3 N	28 E	WM	16	SW NW	13.35	3101	M PRIOR	E 8
3 N	28 E	WM	16	SE NW	9.20	3101	M PRIOR	E 8
3 N	28 E	WM	16	SW SW	22.75	3101	M PRIOR	E 13
3 N	28 E	WM	16	SW SE	12.70	4700	D PRIOR	E 14
3 N	28 E	WM	16	SE SE	9.95	4600	D PRIOR	E 14
Total					238.00			

11. Based on the review of evidence submitted by the applicant, the Department finds that the application of water to beneficial use under the terms of the transfer final order for T-14186 was completed to the extent authorized in the transfer as described in Tables 1, 2, 3, 4, 5, and 6, above.


#### Conclusions of Law

1. The Applicant has submitted proof of use pursuant to OAR 690-385-7400.
2. Application of water to a beneficial use under the terms of the transfer final order has been made to the extent shown in Tables 1, 2, 3, 4, 5, and 6, above.
3. The applicant has demonstrated proof of completion under T-14186 to the satisfaction of the Department.
4. The Department is authorized to issue or modify certificates of water rights involved in transfer T-14186 consistent with this determination of satisfactory proof of completion.

Now, therefore, it is ORDERED:

1. Water right Certificates 76715, 76717, 76723, 76050, 76799, and 79439 are modified as shown in Tables 1, 2, 3, 4, 5, and 6, above. The Department will issue superseding certificates describing these rights when it determines it is necessary for record keeping.

Signed at Salem, Oregon on SEP 16 2024

  
 Lisa J. Jaramillo, Transfer and Conservation Section Manager for  
 IVAN GALL, DIRECTOR  
 Oregon Water Resources Department

Mailing Date: SEP 17 2024





Oregon Water Resources Department  
725 Summer Street NE, Suite A  
Salem, Oregon 97301-1266  
(503) 986-0900  
www.wrd.state.or.us

## District Permanent Water Right Transfer Claim of Beneficial Use

### 1. APPLICANT INFORMATION

District: Westland Irrigation District

Contact Person: Art Prior

Phone: (541) 561-4769

Mailing Address: Westland Irrigation District P.O. Box 944

City: Hermiston State: OR Zip: 97838

E-Mail address: Art Prior - Arthur <arthur@eoni.com>

Transfer Number: T - 14186

### 2. WATER RIGHT(S)

Pursuant to OAR Chapter 690, Division 385, the district is submitting to the Water Resources Department this claim of beneficial use, with the appropriate fee, for the following water right(s):

*NOTE: Fees do not apply if the priority date is prior to July 9, 1987.*

PERMIT NUMBER	CERTIFICATE NUMBER	DECREE (name, volume, and page)	PRIMARY (P) OR SUPP (S)
	76715	Umatilla River Decree /Vol 3 Pages 246-247 Umatilla River Decree /Vol 15 Pages 437-439	<input checked="" type="checkbox"/> P <input type="checkbox"/> S
Permit 25920	76050		<input checked="" type="checkbox"/> P <input type="checkbox"/> S
Permit 27583	76799		<input checked="" type="checkbox"/> P <input type="checkbox"/> S
Permit 7400	79439		<input type="checkbox"/> P <input checked="" type="checkbox"/> S
	76717	Umatilla River Decree /Vol 3 Pages 247-249 Umatilla River Decree /Vol 15 Pages 439-4441	<input checked="" type="checkbox"/> P <input type="checkbox"/> S
Permit 46568	76723		<input checked="" type="checkbox"/> P <input type="checkbox"/> S

### 3. AUTHORIZED POINT(S) OF DIVERSION (POD) / APPROPRIATION (POA)

The authorized point(s) of diversion / appropriation for the water right modified by the transfer are as follows:

PERMIT NUMBER	DECREE or CERTIFICATE	POD / POA #	SOURCE	LOCATION - MEASURED DISTANCES
-	76715, 76050, 76799, 79439 & 76723	Westland Dam	Umatilla River	R3N, T29E, SEC 21, W.M. SW NE, N 76 Degree, 45 Minutes, 56 Seconds. E 2913.19 ft from the W ¼ Cor Sec 21
-	76799, 79439, 76717	McKay Dam	McKay Reservoir	R2N, T32E, SEC 34, NW SE



TABLE 1 – AUTHORIZED PLACE OF USE (POU)												
CERTIFICATE TE DECREE or PERMIT	POD / POA # Westland Dam	PRIORITY DATE Jul-07	USE Irr	3 N TWP	28 E RNG	15 SEC	LEGAL DESCRIPTION SE SW QQ	DL C	E 10 CIRCLE NUMBER	4501 TAX LOT	ACRES 1.4	USER NAME Arthur Prior
76723	Westland Dam	7/31/1981	Irr	3 N	28 E	15	SW NW		E 10	4501	9	Arthur Prior
76715	Westland Dam	3/14/1903	Irr	3 N	28 E	15	SE NW		E 10	4501	2.9	Arthur Prior
76717	Westland Dam	Jul-07	Irr	3 N	28 E	15	SE NW		E 10	4501	11.4	Arthur Prior
76723	Westland Dam	7/31/1981	Irr	3 N	28 E	15	SE NW		E 10	4501	13.3	Arthur Prior
76799	Westland Dam & McKay Res	4/12/1961	Irr	3 N	28 E	15	SE NW		E 10	4501	2.6	Arthur Prior
76050	Westland Dam	4/22/1955	Irr	3 N	28 E	15	NE SW		E 15	4501	31.2	David Prior
76050	Westland Dam	4/22/1955	Irr	3 N	28 E	15	NW SW		E 15	4501	32.4	David Prior
76050	Westland Dam	4/22/1955	Irr	3 N	28 E	15	SW SW		E 15	4501	7.95	David Prior
76715	Westland Dam	3/14/1903	Irr	3 N	28 E	15	SW SW		E 15	4501	1.5	David Prior
76717	Westland Dam	Jul-07	Irr	3 N	28 E	15	SW SW		E 15	4501	9.2	David Prior
76723	Westland Dam	7/31/1981	Irr	3 N	28 E	15	SW SW		E 15	4501	11.2	David Prior
76799	Westland Dam & McKay Res	4/12/1961	Irr	3 N	28 E	15	SW SW		E 15	4501	1.3	David Prior
76050	Westland Dam	4/22/1955	Irr	3 N	28 E	15	SE SW		E 15	4501	31.6	David Prior
76715	Westland Dam	3/14/1903	Irr	3 N	28 E	16	SW NW		E-8	3101	1.5	Michael Prior
76723	Westland Dam	7/31/1981	Irr	3 N	28 E	16	SW NW		E 8	3101	11.1	Michael Prior
76799	Westland Dam & McKay Res	4/12/1961	Irr	3 N	28 E	16	SW NW		E 8	3101	1.3	Michael Prior
76050	Westland Dam	4/22/1955	Irr	3 N	28 E	16	SW NW		E 8	3101	0.75	Michael Prior
76717	Westland Dam	Jul-07	Irr	3 N	28 E	16	SE NW		E 8	3101	9.2	Michael Prior
	Westland Dam											

District Permanent Transfer  
Claim of Beneficial Use

Page 2 of 4

Dec 2017

Received  
JUL 29 2024  
OWRD



76050		4/22/1955	Irr	3 N	28 E	16	SW SW		E 13	3101	0.75	Michael Prior
76715	Westland Dam	3/14/1903	Irr	3 N	28 E	16	SW SW		E-13	3101	1.5	Michael Prior
76717	Westland Dam	Jul-07	Irr	3 N	28 E	16	SW SW		E 13	3101	9.3	Michael Prior
76723	Westland Dam	7/31/1981	Irr	3 N	28 E	16	SW SW		E 13	3101	11.2	Michael Prior
76799	Westland Dam & McKay Res	4/12/1961	Irr	3 N	28 E	16	SW SW		E 13	3101	1.3	Michael Prior
76715	Westland Dam	3/14/1903	Irr	3 N	28 E	16	SW SE		E 14	4700	1.5	David Prior
76723	Westland Dam	7/31/1981	Irr	3 N	28 E	16	SW SE		E 14	4700	11.2	David Prior
76799	Westland Dam & McKay Res	4/12/1961	Irr	3 N	28 E	16	SW SE		E 14	4700	1.3	David Prior
76050	Westland Dam	4/22/1955	Irr	3 N	28 E	16	SE SE		E 14	4700	0.75	David Prior
76717	Westland Dam	Jul-07	Irr	3 N	28 E	16	SE SE		E 14	4600	9.2	David Prior
76050	Westland Dam	4/22/1955	Irr	3 N	28 E	26	SW SW		#43	7400	6.8	David, Arthur, & Michael Prior

SUPPLEMENTAL												
79439	Westland Dam & McKay Res	7/1/1924	Supp Irr	3 N	28 E	15	NE NW		E 10	4501	7	Arthur Prior
79439	Westland Dam & McKay Res	7/1/1924	Supp Irr	3 N	28 E	15	SW NW		E 10	4501	10.4	Arthur Prior
										TOTAL:	252.6	
79439	Westland Dam & McKay Res	7/1/1924	Supp Irr	3 N	28 E	15	SE NW		E 10	4501	27.6	Arthur Prior
79439	Westland Dam & McKay Res	7/1/1924	Supp Irr	3 N	28 E	15	NE SW		E 15	4501	31.2	David Prior
79439	Westland Dam & McKay Res	7/1/1924	Supp Irr	3 N	28 E	15	NW SW		E 15	4501	32.4	David Prior

District Permanent Transfer  
Claim of Beneficial Use

Page 3 of 4

Dec 2017

Received

JUL 29 2024

OWRD



79439	Westland Dam & McKay Res	7/1/1924	Supp Irr	3 N	28 E	15	SW SW		E 15	4501	29.85	David Prior
79439	Westland Dam & McKay Res	7/1/1924	Supp Irr	3 N	28 E	15	SE SW		E 15	4501	31.6	David Prior
79439	Westland Dam & McKay Res	7/1/1924	Supp Irr	3 N	28 E	16	SW SE		E 14	4700	12.7	David Prior
79439	Westland Dam & McKay Res	7/1/1924	Supp Irr	3 N	28 E	16	SE SE		E 14	4600	9.95	David Prior
79439	Westland Dam & McKay Res	7/1/1924	Supp Irr	3 N	28 E	16	SW NW		E 8	3101	13.35	Michael Prior
79439	Westland Dam & McKay Res	7/1/1924	Supp Irr	3 N	28 E	16	SE NW		E 8	3101	9.2	Michael Prior
79439	Westland Dam & McKay Res	7/1/1924	Supp Irr	3 N	28 E	16	SW SW		E 13	3101	22.75	Michael Prior

TOTAL:	238.0
--------	-------



## 5. MAP AND SITE REPORT

☒ Attached is a map and site report for each water right listed in Table 1 that satisfies the requirements of OAR 690-385-7400.

### Site Report

The Westland Irrigation District diverted irrigation water early March 2024 from the Umatilla River into the Westland Main Canal at the Westland Dam. The Westland Canal delivers the authorized primary irrigation water  $\pm 6$  miles to Eagle Ranch's five turbine pumps, those pumps are labeled at Westland's Headgate as pumps 12A-12E, located on the North side of the Westland Canal. These pumps deliver irrigation water through a 36" steel pipeline. These pumps and the 36" pipeline deliver water to forty-six center pivots, including the six center pivots involved in transfer T-14186, totaling to approximately 5800 Acres.


During July 2024 supplemental irrigation water authorized in Certificates 79439 and 76799 is released from McKay Reservoir in to McKay Creek and then flows into the Umatilla River where it is diverted into the Westland Canal at the Westland Dam. The Westland Canal delivers the authorized supplemental irrigation water  $\pm 6$  miles to Westland Headgate 12A-12E where Eagle Ranch's five turbine Pumps is located on the North side of the Westland Canal. This pump station delivers irrigation water through a 36" pipeline to forty-six center pivots, including the six center pivots involved in transfer T-14186, totaling to approximately 5800 Acres.

Pump Station/HDG	Pump Flow Meter	AF Readings	GPM (on day of inspection 6/03/24)	HP
12A	85-16-105	96,637.00	4000	300
12B	89-16-140	672,729.00	5400	400
12C	83-12-5007	932,686.00	1500	150
12D	00-5073-16R	50,202.00	3800	400
12E	93-12-9340	980,216.00	0	200



6. SIGNATURES

The district certifies that it has inspected the place of use listed in Table I, and confirms the change in place of use has been completed consistent with the terms and conditions of the final order approving the transfer.

  
Signature of District Manager  
or District Board Chairperson

7-24-24  
Date

Curtis Engbrexson  
Type or Print Name of District Manager  
or District Board Chairperson











ARTHUR — — — — — TAX LOT 2903 & N 1/2 OF 4501

 CERT 76715 (1903)  
2.9 AC

MICHAEL — · — · — · — TAX LOT 3101

 CERT 76715 (1903)  
3.0 AC

DAVID — — — — — TAX LOT 4600, 4700 & N 1/2 OF 4501


 CERT 76715 (1903)  
3.0 AC

CLAIM OF BENEFICIAL USE  
TRANSFER T-14186  
FOR ARTHUR PRIOR, MICHAEL  
PRIOR & DAVID PRIOR  
SEC'S 15 & 16 T 3N R28E WM  
UMATILLA COUNTY

0 660 1320  
SCALE IN FEET


MAP 1 OF 6

E# - CIRCLE NUMBER

 - TAX LOT LINE


Received  
JUL 29 2024  
OWRD






CLAIM OF BENEFICIAL USE  
TRANSFER T-14186  
FOR ARTHUR PRIOR, MICHAEL  
PRIOR & DAVID PRIOR  
SEC'S 15 & 16 T 3N R28E WM  
UMATILLA COUNTY


DAVID - - - - - TAX LOT 4600, 4700 & N 1/2 OF 4501

 CERT 76050 (TEEL) (1955)  
103.9 AC


ARTHUR - - - - - TAX LOT 2903 & N 1/2 OF 4501


 CERT 76050 (TEEL) (1955)  
1.4 AC

DAVID, ARTHUR, AND MICHAEL PRIOR

 CERT 76050 (TEEL) (1955)  
6.8 AC

MICHAEL - - - - - TAX LOT 3101

 CERT 76050 (TEEL) (1955)  
1.5 AC



MAP 2 OF 6

E# - CIRCLE NUMBER

 - TAX LOT LINE

Received  
JUL 29 2024

OWRD







ARTHUR ——— TAX LOT 2903 & N 1/2 OF 4501



CERT 76799 (1961)  
2.6 AC

MICHAEL ——— TAX LOT 3101



CERT 76799 (1961)  
2.6 AC

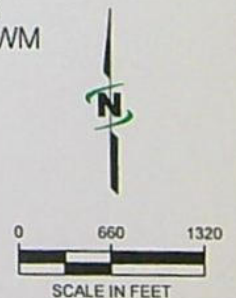
DAVID ——— TAX LOT 4600, 4700 & N 1/2 OF 4501



CERT 76799 (1961)  
2.6 AC

CLAIM OF BENEFICIAL USE  
TRANSFER T-14186  
FOR ARTHUR PRIOR, MICHAEL  
PRIOR & DAVID PRIOR  
SEC'S 15 & 16 T 3N R28E WM  
UMATILLA COUNTY

MAP 3 OF 6

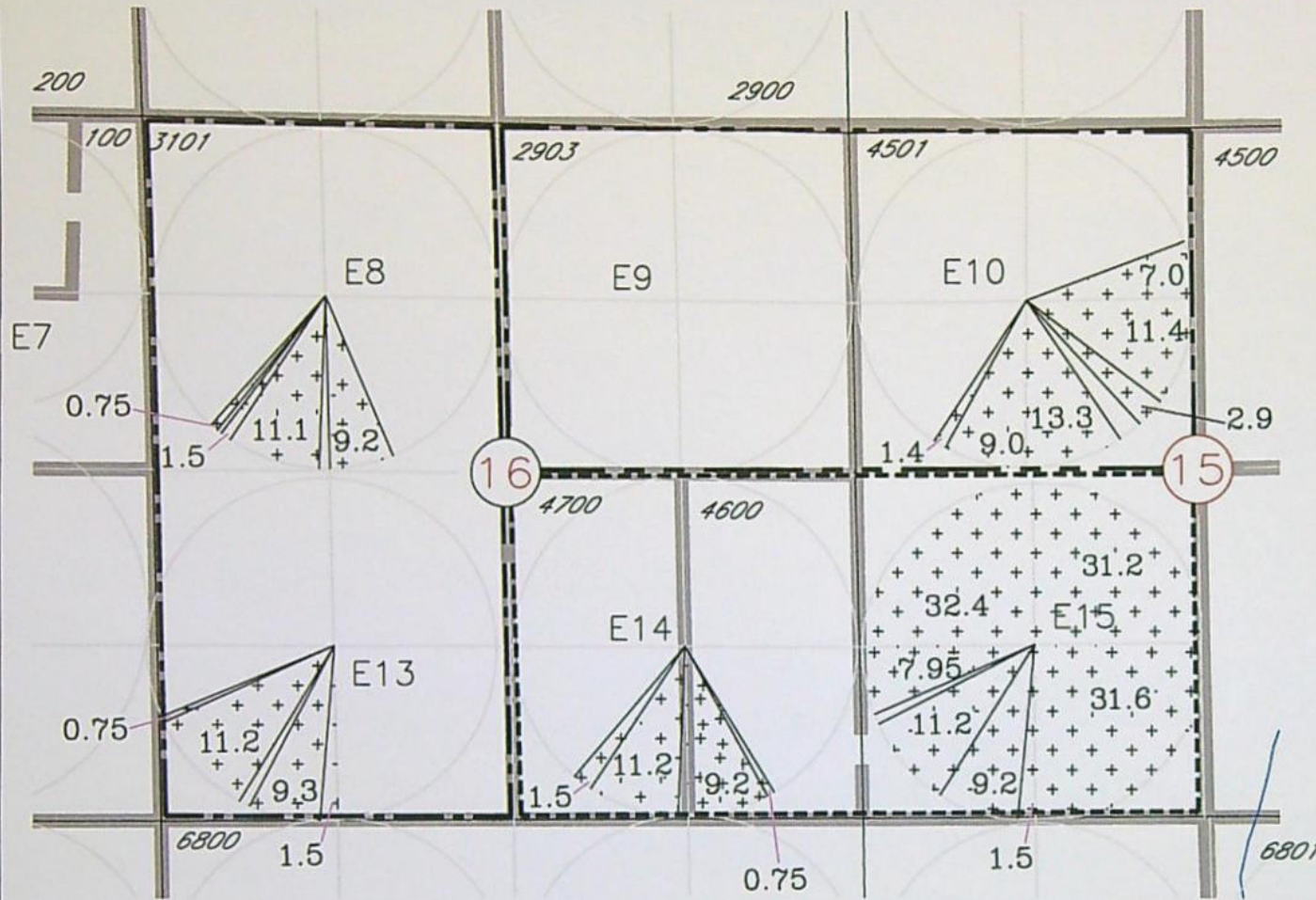


E# - CIRCLE NUMBER

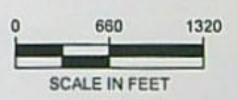
——— TAX LOT LINE

**Received**  
**JUL 29 2024**  
**OWRD**





CLAIM OF BENEFICIAL USE  
TRANSFER T-14186  
FOR ARTHUR PRIOR, MICHAEL  
PRIOR & DAVID PRIOR  
SEC'S 15 & 16 T 3N R28E WM  
UMATILLA COUNTY



MAP 4 OF 6

ARTHUR - - - - - TAX LOT 2903 & N 1/2 OF 4501

DAVID - - - - - TAX LOT 4600, 4700 & N 1/2 OF 4501

+ + +  
+ + +  
+ + +  
CERT 79439 (MCKAY)  
45.0 AC

+ + +  
+ + +  
+ + +  
CERT 79439 (MCKAY)  
147.7 AC

MICHAEL - - - - - TAX LOT 3101

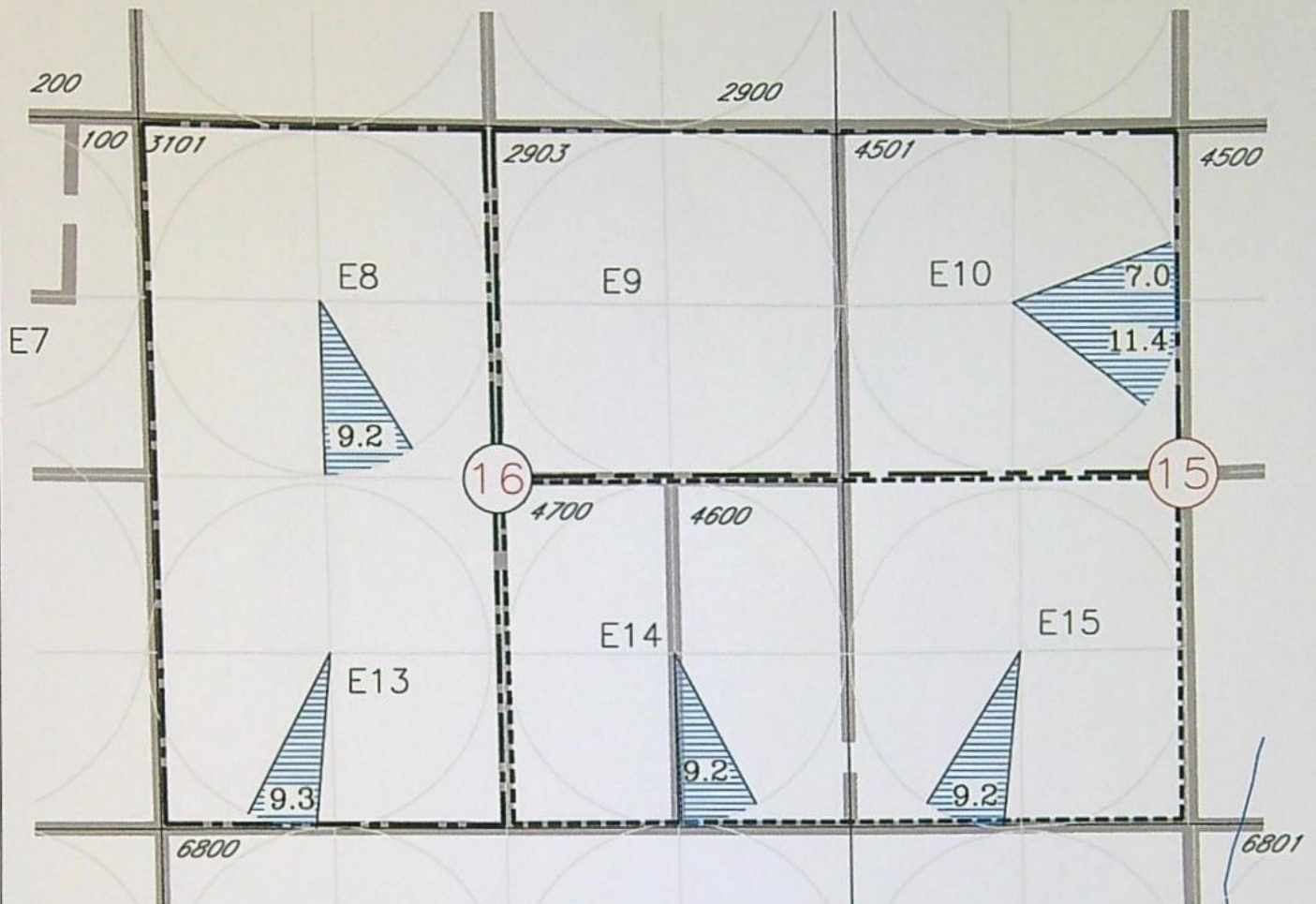
+ + +  
+ + +  
+ + +  
CERT 79439 (MCKAY)  
45.3 AC

E# - CIRCLE NUMBER

- - - - - TAX LOT LINE

Received  
JUL 29 2024  
OWRD





ARTHUR - - - - - TAX LOT 2903 & N 1/2 OF 4501

 CERT 76717 (1907)  
18.4 AC

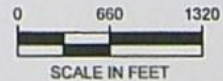
MICHAEL - - - - - TAX LOT 3101

 CERT 76717 (1907)  
18.5 AC

DAVID - - - - - TAX LOT 4600, 4700 & N 1/2 OF 4501


 CERT 76717 (1907)  
18.4 AC

CLAIM OF BENEFICIAL USE  
TRANSFER T-14186  
FOR ARTHUR PRIOR, MICHAEL  
PRIOR & DAVID PRIOR  
SEC'S 15 & 16 T 3N R28E WM  
UMATILLA COUNTY



MAP 5 OF 6

E# - CIRCLE NUMBER


 - TAX LOT LINE

Received  
JUL 29 2024  
OWRD





ARTHUR ——— TAX LOT 2903 & N 1/2 OF 4501

 CERT 76723 (1981)  
22.3 AC

MICHAEL ——— TAX LOT 3101

 CERT 76723 (1981)  
22.3 AC

DAVID ——— TAX LOT 4600, 4700 & N 1/2 OF 4501


 CERT 76723 (1981)  
22.4 AC

CLAIM OF BENEFICIAL USE  
TRANSFER T-14186  
FOR ARTHUR PRIOR, MICHAEL  
PRIOR & DAVID PRIOR  
SEC'S 15 & 16 T 3N R28E WM  
UMATILLA COUNTY

0 660 1320  
SCALE IN FEET

MAP 6 OF 6

E# - CIRCLE NUMBER

 - TAX LOT LINE

Received  
JUL 29 2024  
OWRD





# Oregon

Tina Kotek, Governor

## Water Resources Department

North Mall Office Building

725 Summer St NE, Suite A

Salem, OR 97301

Phone 503 986-0900

Fax 503 986-0904

[www.oregon.gov/owrd](http://www.oregon.gov/owrd)

December 28, 2023

Westland Irrigation District

PO Box 944

Hermiston, OR 97838

REFERENCE: District Transfer T-14186

Enclosed is a copy of the final order approving your District Transfer.

The time allowed to complete the transfer is specified in the final order. You are required to submit a claim of beneficial use to this Department within one year of the date you complete the change(s) or within one year of the completion date authorized final order whichever comes first. If necessary, you may request more time by filing for transfer extension. All extensions are subject to approval.

To file a claim please include:

1. **A CLAIM OF BENEFICIAL USE form**
2. **A CLAIM OF BENEFICIAL USE SITE REPORT**
3. **A Claim of Beneficial Use Map** (this map does not need to be prepared by a Certified Water Rights Examiner (CWRE))

All forms needed to file a claim for a district transfer are available at

<https://www.oregon.gov/OWRD/programs/WaterRights/Transfers/DistTransfer/Pages/Forms.aspx>

If you have any questions related to the approval of this transfer, you may contact your caseworker Ann Reece by telephone at (503) 979-3214 or by e-mail at [Ann.L.Reece@water.oregon.gov](mailto:Ann.L.Reece@water.oregon.gov).

Sincerely,

Elyse Richman

Water Right Services Support

Transfers and Conservation Section

cc: Gregory M. Silbernagel, Watermaster Dist. # 5 (via email)  
William Porfily, Agent  
U.S. Bureau of Reclamation  
Eagle Ranch – Prior Brothers, Landowners

Enclosure



BEFORE THE WATER RESOURCES DEPARTMENT  
OF THE  
STATE OF OREGON

In the Matter of Transfer Application	)	FINAL ORDER APPROVING
T-14186, Umatilla	)	A DISTRICT PERMANENT TRANSFER FOR
	)	PLACE OF USE AND PARTIAL DIMINUTION
		OF A WATER RIGHT

**Authority**

Oregon Revised Statutes (ORS) 540.570 to 540.580 establish the process in which a district may submit a request to transfer a water right within district boundaries. Oregon Administrative Rule (OAR) Chapter 690, Division 385 implements the statutes and provides the Department's procedures and criteria for evaluating district transfer applications.

**Applicant**

WESTLAND IRRIGATION DISTRICT  
P.O. BOX 944  
HERMISTON, OR 97838

**Findings of Fact**

1. On March 1, 2023, Westland Irrigation District (WID) filed a district transfer application to permanently change the place of use under Certificates 76715, 76717, 76723, 76050, 76799 and 79439. The Department assigned the application number T-14186.
2. Notice of the District Permanent Transfer Application was published on March 28, 2023, pursuant to ORS 540.580 and OAR 690-385-4400. No comments were filed in response to the notice.
3. The U.S. Bureau of Reclamation was notified of the transfer application on March 28, 2023; no comments were received within 90 days of the notification.
4. On November 14, 2023, the applicant's agent submitted a revised application to more accurately describe the place of use changes.
5. The portion of the first right to be transferred is as follows:  
**Certificate:** 76715 in the name of WESTLAND IRRIGATION DISTRICT (confirmed by decree of the Circuit Court of the State of Oregon for Umatilla County)  
**Use:** IRRIGATION AND STOCK WATER of 8.9 ACRES

This final order is in a contested case and is subject to judicial review by the Court of Appeals under ORS 183.482. Any petition for judicial review must be filed within the 60-day time period specified by ORS 183.482(1). Pursuant to ORS 536.075(2) and OAR 137-003-0675, you may petition for judicial review or petition the Director for reconsideration of this order. A petition for reconsideration may be granted or denied by the Director, and if no action is taken within 60 days following the date the petition was filed, the petition shall be deemed denied.

Within 20 days after this final order is issued (i.e., mailing date), the district or any protestant may file with the commission exceptions to the final order. The commission shall issue an order granting or denying the exceptions within 30 days after receiving the exceptions. ORS 540.580(10).



Priority Dates: MARCH 14, 1903

**Limit/Duty:** The amount of water used for irrigation, together with the amount secured under any other right existing for the same lands, is limited to a diversion of ONE-EIGHTIETH of one cubic foot per second (or its equivalent) from March 1 to November 1 and subject to the limitations of paragraph 32 of the Umatilla River Decree for each acre irrigated during the irrigation season of each year

**Source:** The UMATILLA RIVER, tributary of the COLUMBIA RIVER

**Authorized Point of Diversion:**

Twp	Rng	Mer	Sec	Q-Q	Measured Distances
3 N	29 E	WM	21	SW NE	WESTLAND CANAL: NORTH 76 DEGREES 45 MINUTES 56 SECONDS EAST, 2913.19 FEET FROM THE W¼ CORNER OF SECTION 21

**Authorized Place of Use:**

Twp	Rng	Mer	Sec	Q-Q	Acres	Taxlot	Water User	Circle
3 N	28 E	WM	15	SE NE	6.80	4400	D PRIOR & A PRIOR & M PRIOR	E 16
3 N	28 E	WM	15	SW SW	2.10	4501	D PRIOR & A PRIOR & M PRIOR	E 15
Total					8.90			

6. Transfer Application T-14186 proposes to change the place of use to:

**Proposed Place of Use:**

Twp	Rng	Mer	Sec	Q-Q	Acres	Taxlot	Water User	Circle
3 N	28 E	WM	15	SE NW	2.90	4501	A PRIOR	E 10
3 N	28 E	WM	15	SW SW	1.50	4501	D PRIOR	E 15
3 N	28 E	WM	16	SW NW	1.50	3101	M PRIOR	E 08
3 N	28 E	WM	16	SW SW	1.50	3101	M PRIOR	E 13
3 N	28 E	WM	16	SW SE	1.50	4700	D PRIOR	E 14
Total					8.90			

7. The portion of the second right to be transferred is as follows:

**Certificate:** 76717 in the name of WESTLAND IRRIGATION DISTRICT (confirmed by decree of the Circuit Court of the State of Oregon for Umatilla County)

**Use:** IRRIGATION of 55.3 ACRES AND STOCK WATER

**Priority Dates:** JULY 1907

**Limit/Duty:** The amount of water used for irrigation, together with the amount secured under any other right existing for the same lands, is limited to a diversion of ONE-EIGHTIETH of one cubic foot per second (or its equivalent) from March 1 to November 1 and subject to the limitations of paragraph 32 of the Umatilla River Decree for each acre irrigated during the irrigation season of each year.

**Source:** The UMATILLA RIVER, a tributary of the COLUMBIA RIVER



**Authorized Point of Diversion:**

Twp	Rng	Mer	Sec	Q-Q	Measured Distances
3 N	29 E	WM	21	SW NE	WESTLAND CANAL: NORTH 76 DEGREES 45 MINUTES 56 SECONDS EAST, 2913.19 FEET FROM THE W¼ CORNER OF SECTION 21

**Authorized Place of Use:**

Twp	Rng	Mer	Sec	Q-Q	Acres	Taxlot	Water User	Circle
3 N	28 E	WM	15	SE NW	2.10	4501	D PRIOR & A PRIOR & M PRIOR	E-10
3 N	28 E	WM	15	NE SW	3.20	4501	D PRIOR & A PRIOR & M PRIOR	E-15
3 N	28 E	WM	15	NW SW	32.40	4501	D PRIOR & A PRIOR & M PRIOR	E-15
3 N	28 E	WM	15	SW SW	17.60	4501	D PRIOR & A PRIOR & M PRIOR	E-15
<b>Total</b>					<b>55.30</b>			

8. Transfer Application T-14186 proposes to change the place of use to:

**Proposed Place of Use:**

Twp	Rng	Mer	Sec	Q-Q	Acres	Taxlot	Water User	Circle
3 N	28 E	WM	15	NE NW	7.00	4501	A PRIOR	E-10
3 N	28 E	WM	15	SE NW	11.40	4501	A PRIOR	E-10
3 N	28 E	WM	15	SW SW	9.20	4501	D PRIOR	E-15
3 N	28 E	WM	16	SE NW	9.20	3101	M PRIOR	E-08
3 N	28 E	WM	16	SW SW	9.30	3101	M PRIOR	E-13
3 N	28 E	WM	16	SE SE	9.20	4600	D PRIOR	E-14
<b>Total</b>					<b>55.30</b>			

9. The portion of the third right to be transferred is as follows:

**Certificate:** 76723 in the name of WESTLAND IRRIGATION DISTRICT (perfected under Permit S-46568)

**Use:** IRRIGATION of 67.0 ACRES

**Rate:** 1.68 CUBIC FEET PER SECOND

**Priority Dates:** JULY 31, 1981

**Limit/Duty:** The amount of water used for irrigation, together with the amount secured under any other right existing for the same lands, is limited to a diversion of ONE-FORTIETH of one cubic foot per second per acre, (or its equivalent) and 4.5 acre-feet for each acre irrigated during the irrigation season of each year.

**Source:** UMATILLA RIVER, a tributary of the COLUMBIA RIVER.

**Authorized Points of Diversion:**

Twp	Rng	Mer	Sec	Q-Q	Measured Distances
3 N	29 E	WM	21	SW NE	WESTLAND CANAL: NORTH 76 DEGREES 45 MINUTES 56 SECONDS EAST, 2913.19 FEET FROM THE W¼ CORNER OF SECTION 21



**Authorized Place of Use:**

Twp	Rng	Mer	Sec	Q-Q	Acres	Taxlot	Water User	Circle
3 N	28 E	WM	15	NE SW	28.00	4501	D PRIOR & A PRIOR & M PRIOR	E 15
3 N	28 E	WM	15	SW SW	7.80	4501	D PRIOR & A PRIOR & M PRIOR	E 15
3 N	28 E	WM	15	SE SW	31.20	4501	D PRIOR & A PRIOR & M PRIOR	E 15
<b>Total</b>					<b>67.00</b>			

10. Transfer Application T-14186 proposes to change the place of use to:

**Proposed Place of Use:**

Twp	Rng	Mer	Sec	Q-Q	Acres	Taxlot	Water User	Circle
3 N	28 E	WM	15	SW NW	9.0	4501	A PRIOR	E-10
3 N	28 E	WM	15	SE NW	13.3	4501	A PRIOR	E-10
3 N	28 E	WM	15	SW SW	11.20	4501	D PRIOR	E-15
3 N	28 E	WM	16	SW NW	11.10	3101	M PRIOR	E-08
3 N	28 E	WM	16	SW SW	11.20	3101	M PRIOR	E-13
3 N	28 E	WM	16	SW SE	11.20	4700	D PRIOR	E-14
<b>Total</b>					<b>67.00</b>			

11. The portion of the fourth right to be transferred is as follows:

**Certificate:** 76050 in the name of TEEL IRRIGATION DISTRICT (perfected under Permit S-25920)

**Use:** IRRIGATION of 113.6 ACRES

**Priority Dates:** APRIL 22, 1955

**Limit/Duty:** The amount of water used for irrigation, together with the amount secured under any other right existing for the same lands, is limited to a diversion of ONE-FORTIETH of one cubic foot per second (or its equivalent), and 4.5 acre-feet for each acre irrigated during the irrigation season of each year.

**Source:** UMATILLA RIVER, a tributary of the COLUMBIA RIVER

**Authorized Points of Diversion:**

Twp	Rng	Mer	Sec	Q-Q	Measured Distances
3 N	29 E	WM	21	SW NE	WESTLAND CANAL: NORTH 76 DEGREES 45 MINUTES 56 SECONDS EAST, 2913.19 FEET FROM THE W¼ CORNER OF SECTION 21

**Authorized Place of Use:**

Twp	Rng	Mer	Sec	Q-Q	Acres	Taxlot	Water User	Circle
3 N	28 E	WM	15	NE NW	7.00	4501	D PRIOR & A PRIOR & M PRIOR	E-10
3 N	28 E	WM	15	SW NW	9.00	4501	D PRIOR & A PRIOR & M PRIOR	E-10
3 N	28 E	WM	15	SE NW	28.00	4501	D PRIOR & A PRIOR & M PRIOR	E-10
3 N	28 E	WM	16	SW NW	13.90	3101	D PRIOR & A PRIOR & M PRIOR	E-08
3 N	28 E	WM	16	SE NW	9.20	3101	D PRIOR & A PRIOR & M PRIOR	E-08
3 N	28 E	WM	16	SW SW	23.30	3101	D PRIOR & A PRIOR & M PRIOR	E-13
3 N	28 E	WM	16	SW SE	14.00	4700	D PRIOR & A PRIOR & M PRIOR	E-14



Twp	Rng	Mer	Sec	Q-Q	Acres	Taxlot	Water User	Circle
3 N	28 E	WM	16	SE SE	9.20	4600	D PRIOR & A PRIOR & M PRIOR	E-14
Total					113.60			

12. Transfer Application T-14186 proposes to change the place of use to:

Twp	Rng	Mer	Sec	Q-Q	Acres	Taxlot	Water User	Circle
3 N	28 E	WM	15	SW NW	1.40	4501	A PRIOR	E-10
3 N	28 E	WM	15	NE SW	31.20	4501	D PRIOR	E-15
3 N	28 E	WM	15	NW SW	32.40	4501	D PRIOR	E-15
3 N	28 E	WM	15	SW SW	7.95	4501	D PRIOR	E-15
3 N	28 E	WM	15	SE SW	31.60	4501	D PRIOR	E-15
3 N	28 E	WM	16	SW NW	0.75	3101	M PRIOR	E-08
3 N	28 E	WM	16	SW SW	0.75	3101	M PRIOR	E-13
3 N	28 E	WM	16	SE SE	0.75	4600	D PRIOR	E-14
3 N	28 E	WM	26	SW SW	6.80	7400	D PRIOR & A PRIOR & M PRIOR	#43
Total					113.60			

13. The portion of the fifth right to be transferred is as follows:

**Certificate:** 76799 in the name of WESTLAND IRRIGATION DISTRICT (perfected under Permit S-27583)

**Use:** IRRIGATION of 7.8 ACRES

**Priority Dates:** APRIL 12, 1961

**Limit/Duty:** The amount of water used for irrigation, together with the amount secured under any other right existing for the same lands, is limited to a diversion of ONE-FORTIETH of one cubic foot per second (or its equivalent) from direct flow, and 4.5 acre-feet for each acre irrigated during the irrigation season of each year from direct flow and storage. The right to stored water is subject to the terms of contracts between the United States Bureau of Reclamation and the District.

**Source:** UMATILLA RIVER, a tributary to the COLUMBIA RIVER and MCKAY RESERVOIR (constructed under Permit R-584), a tributary of MCKAY CREEK.

**Authorized Points of Diversion:**

Twp	Rng	Mer	Sec	Q-Q	Measured Distances
2 N	32 E	WM	34	NW SE	MCKAY DAM
3 N	29 E	WM	21	SW NE	WESTLAND CANAL: NORTH 76 DEGREES 45 MINUTES 56 SECONDS EAST, 2913.19 FEET FROM THE W¼ CORNER OF SECTION 21

**Authorized Place of Use:**

Twp	Rng	Mer	Sec	Q-Q	Acres	Taxlot	Water User	Circle
3 N	28 E	WM	15	SE NW	4.70	4501	D PRIOR & A PRIOR & M PRIOR	E-10
3 N	28 E	WM	15	SW SW	3.10	4501	D PRIOR & A PRIOR & M PRIOR	E-15
Total					7.80			



14. Transfer Application T-14186 proposes to change the place of use to:

**Proposed Place of Use:**

Twp	Rng	Mer	Sec	Q-Q	Acres	Taxlot	Water User	Circle
3 N	28 E	WM	15	SE NW	2.60	4501	A PRIOR	E-10
3 N	28 E	WM	15	SW SW	1.30	4501	D PRIOR	E-15
3 N	28 E	WM	16	SW NW	1.30	3101	M PRIOR	E-08
3 N	28 E	WM	16	SW SW	1.30	3101	M PRIOR	E-13
3 N	28 E	WM	16	SW SE	1.30	4700	D PRIOR	E-14
<b>Total</b>					<b>7.80</b>			

15. The portion of the sixth right to be transferred is as follows:

**Certificate:** 79439 in the name of U.S. BUREAU OF RECLAMATION (perfected under Permit S-7400)

**Use:** SUPPLEMENTAL IRRIGATION of 238.00 ACRES

**Priority Date:** JULY 1, 1924

**Limit/Duty:** The amount of water used for irrigation together with the amount secured under any other right existing for the same lands, is limited to a diversion of ONE-EIGHTIETH of one cubic foot per second (or its equivalent), provided further that the right allowed herein for supplemental irrigation shall be limited to any deficiency in the available supply of any prior right existing for the same land and shall not exceed the limitation allowed therein.

**Source:** MCKAY RESERVOIR (constructed under Permit R-584), a tributary of MCKAY CREEK

**Authorized Points of Diversion:**

Twp	Rng	Mer	Sec	Q-Q	Measured Distances
2 N	32 E	WM	34	NW SE	McKAY DAM
3 N	29 E	WM	21	SW NE	WESTLAND CANAL RE-DIVERSION: NORTH 76 DEGREES 45 MINUTES 56 SECONDS EAST, 2913.19 FEET FROM THE W¼ CORNER OF SECTION 21

**Authorized Place of Use:**

Twp	Rng	Mer	Sec	Q-Q	Acres	Taxlot	Water User	Circle
3 N	28 E	WM	15	SE NE	6.80	4400	D PRIOR & A PRIOR & M PRIOR	E 16
3 N	28 E	WM	15	NE NW	7.00	4501	D PRIOR & A PRIOR & M PRIOR	E 10
3 N	28 E	WM	15	SW NW	9.00	4501	D PRIOR & A PRIOR & M PRIOR	E 10
3 N	28 E	WM	15	SE NW	23.30	4501	D PRIOR & A PRIOR & M PRIOR	E 10
3 N	28 E	WM	15	NE SW	31.20	4501	D PRIOR & A PRIOR & M PRIOR	E 15
3 N	28 E	WM	15	NW SW	32.40	4501	D PRIOR & A PRIOR & M PRIOR	E 15
3 N	28 E	WM	15	SW SW	27.50	4501	D PRIOR & A PRIOR & M PRIOR	E 15
3 N	28 E	WM	15	SE SW	31.20	4501	D PRIOR & A PRIOR & M PRIOR	E 15
3 N	28 E	WM	16	SW NW	13.90	3101	D PRIOR & A PRIOR & M PRIOR	E 08
3 N	28 E	WM	16	SE NW	9.20	3101	D PRIOR & A PRIOR & M PRIOR	E 08
3 N	28 E	WM	16	SW SW	23.30	3101	D PRIOR & A PRIOR & M PRIOR	E 13



Twp	Rng	Mer	Sec	Q-Q	Acres	Taxlot	Water User	Circle
3 N	28 E	WM	16	SW SE	14.00	4700	D PRIOR & A PRIOR & M PRIOR	E 14
3 N	28 E	WM	16	SE SE	9.20	4600	D PRIOR & A PRIOR & M PRIOR	E 14
Total					238.00			

16. Transfer Application T-14186 proposes to change the place of use to:

**Proposed Place of Use:**

Twp	Rng	Mer	Sec	Q-Q	Acres	Taxlot	Water User	Circle
3 N	28 E	WM	15	NE NW	7.00	4501	A PRIOR	E 10
3 N	28 E	WM	15	SW NW	10.40	4501	A PRIOR	E 10
3 N	28 E	WM	15	SE NW	27.60	4501	A PRIOR	E 10
3 N	28 E	WM	15	NE SW	31.20	4501	D PRIOR	E 15
3 N	28 E	WM	15	NW SW	32.40	4501	D PRIOR	E 15
3 N	28 E	WM	15	SW SW	29.85	4501	D PRIOR	E 15
3 N	28 E	WM	15	SE SW	31.60	4501	D PRIOR	E 15
3 N	28 E	WM	16	SW NW	13.35	3101	M PRIOR	E 8
3 N	28 E	WM	16	SE NW	9.20	3101	M PRIOR	E 8
3 N	28 E	WM	16	SW SW	22.75	3101	M PRIOR	E 13
3 N	28 E	WM	16	SW SE	12.70	4700	D PRIOR	E 14
3 N	28 E	WM	16	SE SE	9.95	4600	D PRIOR	E 14
Total					238.00			

17. The authorized places of use as described in Finding of Facts #5, 7, 9, 11, 13, & 15, are appurtenant to lands described under Permit S-55061, S-54633, S-55401, and S-55192. These permits provide for pre-planned (only) annual use of water from the Columbia River, tributary to the Pacific Ocean, within certain constraints and permissions as outlined in the permits.
18. The proposed places of use as described in Finding of Facts #6, 8, 10, 12, 14, & 16, above, are appurtenant to lands described under Permit S-55061, S-54633, S-55401, and S-55192. These permits provide for pre-planned (only) use of water from the Columbia River, tributary to the Pacific Ocean. Use of water under these permits is subject to the following annual use condition:
- If water under Permit S-55061, S-54633, S-55401, and S-55192, is planned for use as supplemental irrigation, then pre-existing primary rights for the same place of use cannot be transferred to another place of use or character of use.
19. The Department finds that the district permanent transfer application was submitted according to ORS 540.580 and OAR 690-385-4000, contains the information required under OARs 690-385-4200 and 690-385-2000, and includes maps meeting the requirements of OARs 690-385-4300 and 690-385-2200.
20. The Department finds that the proposed district permanent transfer meets all the criteria set forth in ORS 540.580 and OAR 690-385-4000.
21. The water rights are subject to transfer as defined in OAR 690-385-0100(17).



22. The proposed change in places of use will not result in enlargement of the right as defined in OAR 690-385-0100(4).
23. The proposed change in places of use will not result in injury to other water rights as defined in OAR 690-385-0100(6).
24. Any other applicable requirements for district permanent water right transfers are met as required in OAR 690-385-4500.

**Partial Diminution of Certificate 79672**

25. A portion of water right Certificate 79672 is appurtenant to a portion of the proposed place of use under Certificate 76050. Therefore, to avoid layering of two primary water rights for irrigation, a portion of lands under Certificate 79672 will be diminished to supplemental irrigation as a result of this order.
26. On November 17, 2023, Eagle Ranch, c/o Arthur, David and Michael Prior, owner of lands to which a portion of Certificate 79672 is appurtenant, submitted an affidavit requesting a portion of Certificate 79672 be diminished from primary irrigation to supplemental irrigation. The portion to be diminished is described as follows:

**Certificate:** 79672 in the name of Chester Prior(perfected under Permit G-6588

**Use:** IRRIGATION of 6.80 ACRE

**Priority Date:** OCTOBER 15, 1975

**Rate:** 0.085 CUBIC FOOT PER SECOND

**Source:** THREE WELLS IN THE UMATILLA RIVER BASIN

**Place of Use to be diminished:**

DIMINUTION FROM PRIMARY IRRIGATION ON CERTIFICATE 79672						
Twp	Rng	Mer	Sec	Q-Q	Acres	Tax Lot
3 N	28 E	WM	26	SW SW	6.80	7400

**Conclusions of Law**

The proposed changes in place of use as proposed in Transfer Application T-14186 comply with and satisfy the requirements of ORS 540.580 and OAR 690-385-4500.


**Now, therefore, it is ORDERED:**

1. The proposed changes in place of use to the water rights evidenced by Certificates 76715, 76717, 76723, 76050, 76799 and 79439 are approved.
2. The places of use from which the water rights are transferred off by Transfer T-14186 shall no longer be irrigated, and are cancelled from Certificates 76715, 76717, 76723, 76050, 76799 and 79439.
3. The right to the use of the water at the places of use NOT modified by this order is restricted to beneficial and is subject to all other conditions and limitations contained in Certificates 76715, 76717, 76723, 76050, 76799 and 79439, and any related decree.
4. The water user shall maintain and operate the existing measurement device and shall make such improvements as may be required by the Department.



5. Full beneficial use of the water shall be made, consistent with the terms of this order, on or before **October 1, 2025**. A Claim of Beneficial Use shall be submitted by WID to the Department within one year after the deadline for completion of the changes and full beneficial use of the water.
6. Water right Certificates 76715, 76717, 76723, 76050, 76799 and 79439 are modified. After satisfactory proof of completion has been determined by the Department, superseding water right certificates will be issued when the Department determines it is necessary for record keeping.

Dated in Salem, Oregon on **DEC 28 2023**



Lisa J. Jaramillo, Transfer and Conservation Section Manager, for  
Douglas E. Woodcock, Acting Director  
Oregon Water Resources Department

Mailing Date: **DEC 29 2023**



STATE OF OREGON

COUNTY OF UMATILLA

CERTIFICATE OF WATER RIGHT

THIS CERTIFICATE ISSUED TO

EAGLE RANCH  
32327 OREGON TRAIL RD  
ECHO, OREGON 97826

confirms the right to use the waters of THREE WELLS in the UMATILLA RIVER BASIN for IRRIGATION of 260.4 ACRES and SUPPLEMENTAL IRRIGATION of 6.8 ACRES.

This right was perfected under Permit G-6588. The date of priority is OCTOBER 15, 1975. The amount of water to which this right is entitled is limited to an amount actually beneficially used and shall not exceed 3.34 CUBIC FEET PER SECOND (CFS), being 3.255 CFS for IRRIGATION and 0.085 CFS for SUPPLEMENTAL IRRIGATION (IF AVAILABLE AT THE ORIGINAL POINT OF APPROPRIATION DESCRIBED BELOW), or its equivalent in case of rotation, measured at the well.

The wells are located as follows:

TwP	Rng	Mer	Sec	Q-Q	Measured Distances
2 N	28 E	WM	1	SE NW	WELL NO. 4: 2640 FEET SOUTH AND 630 FEET WEST FROM THE N1/4 CORNER OF SECTION 1
2 N	28 E	WM	2	NE SE	WELL NO. 8: 2800 FEET SOUTH AND 500 FEET WEST FROM THE NE CORNER OF SECTION 2
2 N	28 E	WM	10	NW NE	WELL (ORIGINAL WELL): 1020 FEET SOUTH AND 1670 FEET WEST FROM THE NE CORNER OF SECTION 10

The amount of water used for irrigation, together with the amount secured under any other right existing for the same lands, is limited to a diversion of ONE-EIGHTIETH of one cubic foot per second per acre, or its equivalent for each acre irrigated, and shall be further limited to a diversion of not to exceed 3.0 acre-feet per acre for each acre irrigated during the irrigation season of each year. The use shall conform to such reasonable rotation system as may be ordered by the proper state officer

**NOTICE OF RIGHT TO PETITION FOR RECONSIDERATION OR JUDICIAL REVIEW**

This is a final order in other than contested case. This order is subject to judicial review under ORS 183.484. Any petition for judicial review must be filed within the 60-day time period specified by ORS 183.484(2). Pursuant to ORS 536.075 and OAR 137-004-0080 you may either petition for judicial review or petition the Director for reconsideration of this order. A petition for reconsideration may be granted or denied by the Director, and if no action is taken within 60 days following the date the petition was filed, the petition shall be deemed denied.



A description of the place of use to which this right is appurtenant is as follows:

IRRIGATION					
Twp	Rng	Mer	Sec	Q-Q	Acres
2 N	28 E	WM	3	NE NE	32.0
2 N	28 E	WM	3	NW NE	31.6
2 N	28 E	WM	3	SW NE	31.0
2 N	28 E	WM	3	SE NE	31.2
2 N	28 E	WM	3	NE NW	31.4
2 N	28 E	WM	3	NW NW	31.4
2 N	28 E	WM	3	SW NW	31.3
2 N	28 E	WM	3	SE NW	31.4
3 N	28 E	WM	26	SW SW	9.1
Total:					260.4

SUPPLEMENTAL IRRIGATION					
Twp	Rng	Mer	Sec	Q-Q	Acres
3 N	28 E	WM	26	SW SW	6.8

The water user shall maintain a headgate, an in-line flow meter, weir, or other suitable device for measuring and recording the quantity of water diverted.


The wells shall be maintained in accordance with the General Standards for the Construction and Maintenance of Water Wells in Oregon.

This certificate is issued to describe the right as modified by provisions of an order of the Water Resources Director, entered DEC 28 2023, and recorded in Special Order Volume 129, Pages 611-619, approving a partial diminution of the right evidenced by Certificate 79672. This certificate supersedes Certificate 79672.

The issuance of this superseding certificate does not confirm the status of the water right in regard to the provisions of ORS 540.610 pertaining to forfeiture or abandonment.

The right to the use of the water for the above purpose is restricted to beneficial use on the lands or place of use described.

WITNESS the signature of the Water Resources Director, affixed DEC 28 2023.

  
Lisa J. Jaramillo, Transfer and Conservation Section Manager, for  
Douglas E. Woodcock, Acting Director  
Oregon Water Resources Department

Mailing Date: DEC 29 2023



TRANSFER T-14186 12-12-29  
DIMINUTION MAP  
FOR A PORTION OF  
CERT 79672

PERMIT G-6588 - 6.8 ACRES  
DIMINISHED FROM PRIMARY  
IRRIGATION TO SUPPLEMENTAL  
IRRIGATION

## HATCHING LEGEND



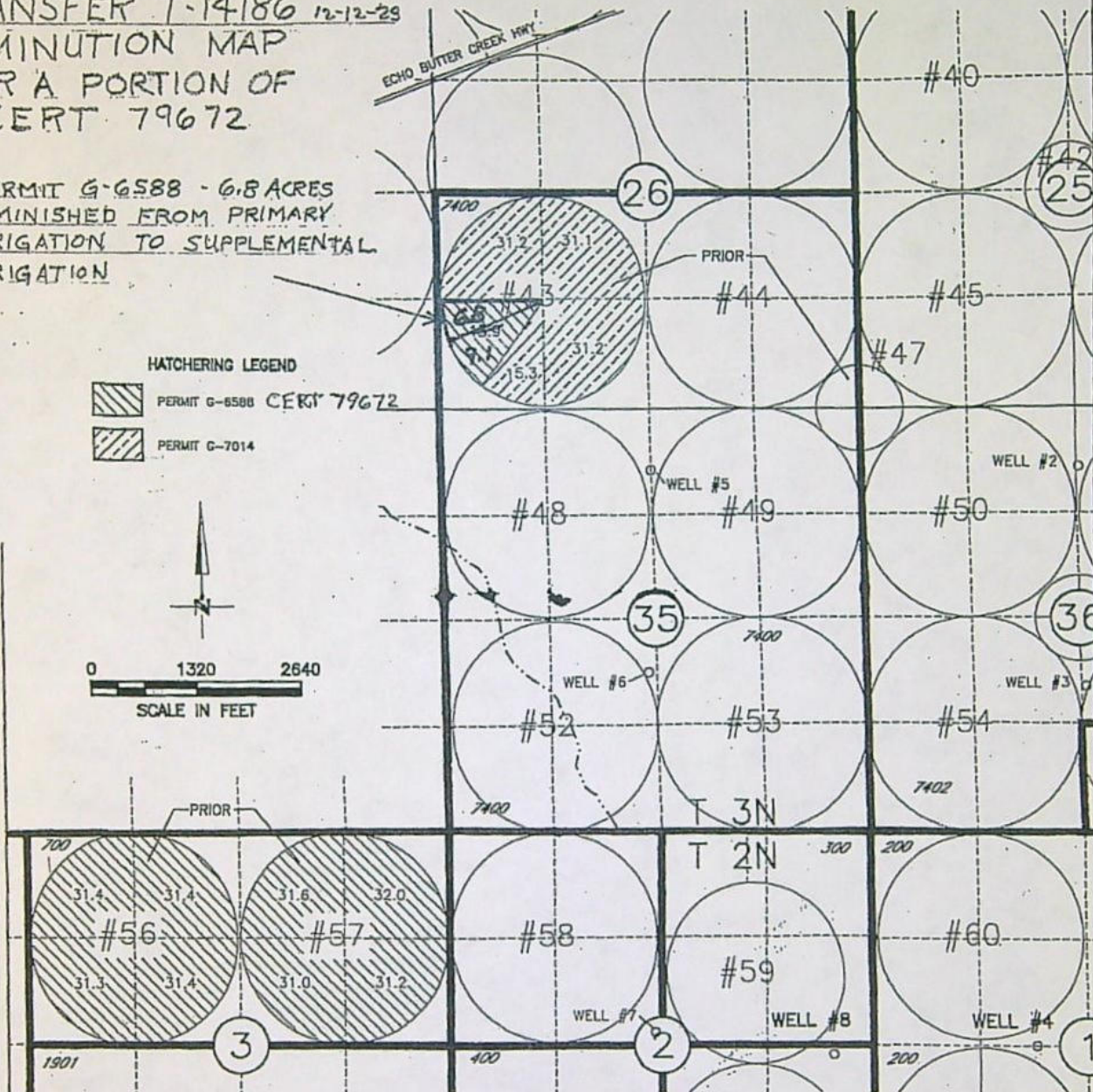
PERMIT G-6588 CERT 79672



PERMIT G-7014



0 1320 2640  
SCALE IN FEET



## POINTS OF APPROPRIATION FOR PERMIT G-6588 AND G-7014

WELL 4 - 2640 FEET SOUTH AND 630 FEET WEST FROM N1/4 CORNER SECTION 1  
WELL 8 - 2800 FEET SOUTH AND 500 FEET WEST FROM NE CORNER SECTION 2



NOTE:  
THE PURPOSE OF THIS MAP IS TO IDENTIFY THE APPROXIMATE LOCATION  
OF THE WATER RIGHT. IT IS NOT INTENDED TO PROVIDE INFORMATION  
RELATIVE TO THE LOCATION OF PROPERTY OWNERSHIP BOUNDARY LINES.



Consultants, Inc.

Architects & Engineers  
Kennewick, WA 99336

3532.077  
06/15/01  
35327P01.DWG



## Watermaster Review Form: Water Right Transfer



Oregon Water Resources Department  
725 Summer St NE, Suite A  
Salem, Oregon 97301-1266  
(503) 986-0900  
[www.oregon.gov/OWRD](http://www.oregon.gov/OWRD)

Transfer Application: T-14186

Review Due Date:

Applicant Name: Eagle Ranch - Prior Brothers

Proposed Changes: ☒ POU ☐ POD ☐ POA ☐ USE ☐ OTHER

Reviewer(s): Greg Silbernagel

Date of Review: 12/21/2023

1. Do you have evidence that the right has not been used in the last 5 years and that the presumption of forfeiture would not likely be rebuttable? ☐ Yes ☒ No If "Yes", attach evidence (e.g. dated aerial photo showing pavement or building on the land for >5 yrs.)
2. Is there a history of regulation on the source that serves this (or these) right(s) that has involved the transferred right(s) and downstream water rights? ☒ Yes ☐ No Generally characterize the frequency of any regulation or explain why regulation has not occurred:  
Umatilla River is regulated annually. Full time Umatilla River Coordinator manages priority dates and McKay storage releases daily.
3. Have headgate notices been issued for the source that serves the transferred right(s)?  
☐ Yes ☒ No ☐ Records not available.
4. In your estimation, after the proposed change, would distribution of water for the right(s) result in regulation of other water rights that would not have occurred if use under the original right(s) was/were maximized? ☐ Yes ☒ No If "Yes", explain:
5. In your estimation, if the proposed change is approved, are there upstream water rights that would be affected? ☐ Yes ☒ No If "Yes", describe how the rights would be affected and list the rights most affected:



6. Check here ☐ if it appears that downstream water rights benefit from return flows resulting from the current use of the transferred right(s)? If you check the box, generally characterize the locations where the return flows likely occur and list the water rights that benefit most:

☐ N/A

7. For POD changes and instream transfers, check here if there are channel losses between the old and new PODs or within the proposed instream reach? If you check the box, describe and, if possible, estimate the losses:

☒ N/A

8. For instream transfers that propose protection of a reach beyond the mouth of the source stream:

☒ N/A Would the quantity be measureable into the receiving stream consistent with OAR 690-077-0015(8)? ☐ Yes ☐ No

9. For POU changes: ☐ N/A Is it likely the original place of use would continue to receive water from the same source? ☐ Yes ☒ No If "Yes", explain:

10. For POU or USE changes: ☐ N/A In your best judgment, would use of the existing right at "full face value," result in the diversion of more water than can be used beneficially and without waste?

☐ Yes ☒ No If "Yes", explain:

11. For POU changes that involve micro-irrigation: ☒ N/A

- a. Has the applicant made changes (absent a transfer) to convert to micro-irrigation within the current place of use boundary of the water right proposed for transfer, and previously demonstrated to the Department through monitoring and site inspections by the Watermaster that the proposed transfer will not result in injury or enlargement?

☐ Yes ☐ No If "Yes", explain:



- b. Has a temporary transfer of this nature been previously filed and approved on the same lands (or portions thereof) as those lands involved in this transfer?

☐ Yes ☐ No If "Yes", answer the following:

- i. Were there any problems with more acres being irrigated (or wetted) than were authorized under the temporary transfer? ☐ Yes ☐ No If "Yes", explain:

- ii. Did the designated areas that were to remain dry (or not wetted) under the temporary transfer actually remain dry? ☐ Yes ☐ No If "No", explain:

- iii. Did the applicant comply with and meet all of the conditions of the temporary transfer? ☐ Yes ☐ No If "No", explain:

- iv. Do you have any other observations regarding the temporary transfer?

☐ Yes ☐ No If "Yes", describe:

- v. Did the applicant demonstrate to the Department through monitoring and site inspections by the Watermaster that neither injury nor enlargement occurred as a result of the temporary transfer? ☐ Yes ☐ No If "No", explain:

- c. To the best of your knowledge, if this transfer is approved, does it appear that:

- i. "Injury" will occur to other water rights that share the same source?

☐ Yes ☐ No If "Yes", explain:

- ii. "Enlargement" of the water right being transferred will occur?

☐ Yes ☐ No If "Yes", explain:



12. Are there other issues not identified through the above questions that should be considered in determining whether the change "can be effected without injury to other rights"?

☐ Yes ☒ No If "Yes", explain:

13. What alternatives may be available for addressing any issues identified above:

14. Do conditions need to be included in the transfer order to avoid enlargement of the right or injury to other rights? ☐ No ☒ Yes, as checked and provided below:

☐ For POU changes that involve micro-irrigation, provide the monitoring and reporting conditions necessary to prevent injury/enlargement:

☐ A Headgate should be required prior to diverting water.

☒ Measurement Devices for POD or POA: (if this condition is selected, also fill in the top sections of Page 4)

*a. Before water use may begin under this order, the water user shall install a totalizing flow meter\*, or, with prior approval of the Director, another suitable measuring device, ☒ at each point of diversion/appropriation (new and existing) OR at each new point of diversion/appropriation ☒ with the exception that water rights issued to the Bureau of Reclamation or an irrigation district (or similar entity) are not subject to this condition.*

*b. The water user shall maintain the meters or measuring devices in good working order.*

*c. The water user shall allow the Watermaster access to the meters or measuring devices; provided however, where the meters or measuring devices are located within a private structure, the Watermaster shall request access upon reasonable notice.*

☐ Reservoir water use measurement: (if this condition is selected, also fill in the top sections of Page 4)

*a. Before water use may begin under this order, the water user shall install staff gages\*, or, with prior approval of the Director, other suitable measuring devices, that measure the entire range and stage between empty and full in each reservoir. Staff gages shall be United States Geological Survey style.*

*b. Before water use may begin under this order, if the reservoir is located in channel, weirs or other suitable measuring devices must be installed upstream and downstream of the reservoir, and, an adjustable outlet valve must be installed. The water user shall maintain such devices in good working order. A written waiver may be obtained, if in the judgment of the Director, the installation of weirs or other suitable measuring devices, or the adjustable outlet valve, will provide no public benefit.*

\* The following alternative device(s) should be substituted for the bold, underlined device in the above selected condition:

☐ Weir  
☐ Parshall Flume  
☐ Other: \_\_\_\_\_

☐ Submerged Orifice  
☐ Flow Restrictor



## Oregon Water Resources Department

## Measurement Condition Information for the Applicant

(To be sent with the Draft Preliminary Determination or Final Order)

Transfer #: T-

☐

In order to avoid enlargement of the right or injury to other rights, a \_\_\_\_\_ will  
be required to be installed prior to diversion of water, as a condition of this transfer:

☐at each point of diversion/appropriation (new and existing) **OR**☐

at each new point of diversion/appropriation.

For additional information, or to obtain approval of a different type of measurement device, the applicant should contact the area Watermaster:

Watermaster name:

District:

Address:

City/State/Zip:

Phone:

Email:

**Note:** If a device other than the one specified in the Preliminary Determination or Final Order is approved by the Watermaster, fill out and mail the form below to the Salem office.

\*\*\*\*\*

## Approval of an Alternate Measurement Device

T-

(to be filled out after consultation with the applicant, or after a site visit)

On behalf of the Director, I authorize use of the following suitable alternate measurement device:

---



---



---

 Watermaster signature

---

 District

---

 Date

If this form is used for approval of an alternative measurement device, it must be mailed to:

Oregon Water Resources Department  
725 Summer Street NE, Suite A  
Salem, OR 97301-1266



# WATER RIGHT TRANSFER COVER SHEET

Transfer: T-14186

Transfer Specialist:

Transfer Type: District Permanent Transfer

Reimbursement Authority? ☐

<b>Applicant:</b> WESTLAND IRRIGATION DISTRICT PO BOX 944 HERMISTON, OR 97838	<b>Agent:</b> WILLIAM PORFELY PO BOX 643 STANFIELD, OR 97875	<b>Receiving Landowner:</b>
<b>Current Landowner if other than Applicant:</b>	<b>CWRE:</b>	<b>Irrigation District:</b>
<b>Affected Local Gov'ts:</b>	<b>Affected Tribal Gov't:</b>	<b>BOR Notified (date):</b>

## Water Rights Affected

File Marked	App. File # or Decree Name	Permit	Certificate	RR/CR Needed	RR/CR Nos.
<input type="checkbox"/>	DECREE UMATILLA RIVER		76715	<input type="checkbox"/> Yes <input type="checkbox"/> No	
<input type="checkbox"/>	S-29929	S-25920	76050	<input type="checkbox"/> Yes <input type="checkbox"/> No	
<input type="checkbox"/>	S-34593	S-27583	76799	<input type="checkbox"/> Yes <input type="checkbox"/> No	
<input type="checkbox"/>	S-9668	S-7400	79439	<input type="checkbox"/> Yes <input type="checkbox"/> No	
<input type="checkbox"/>	DECREE UMATILLA RIVER		76717	<input type="checkbox"/> Yes <input type="checkbox"/> No	
<input type="checkbox"/>	S-61993	S-46568	76723	<input type="checkbox"/> Yes <input type="checkbox"/> No	

## Key Dates & Initial Actions (Support Staff)

Rec'd: March 1, 2023	Proposed Action(s): PLACE OF USE	
Fees Pd: 8510.00	Acknowledgement Letter Sent <input checked="" type="checkbox"/>	Basin: 7 Umatilla
Initial Public Notice:	County sent cc: of Ack Letter <input type="checkbox"/>	County: UMATILLA
WM District: 5 Gregory M. Silbernagel	WM Review request sent:	WM Review date received:
ODFW District:	ODFW Review sent:	ODFW Review date received:
Groundwater	GW Review sent:	GW Review date received:

## Caseworker Actions: Newspaper & PD Notice:

Newspaper notice needed: <input type="checkbox"/>	Name of Newspaper:
Newspaper notice sent to coordinator:	Newspaper notice quote requested (NRS1):
Request for news \$ sent:	News \$ received:
Affidavit of publication received:	Last day of publication:

## Peer Review:

Document	Drafted	Peer Review	Coordinator	Changes Made	Signature Bin	Signature Date
DPD	Date: _____ Initials: _____	Date: _____ Initials: _____	Date: _____ Initials: _____	Date: _____ Initials: _____	CW Sent: _____ WM Sheet <input type="checkbox"/> ODFW Sheet: <input type="checkbox"/>	N/A
PD	Date: _____ Initials: _____	Date: _____ Initials: _____	Date: _____ Initials: _____	Date: _____ Initials: _____ Data Review Date: _____	Date: _____	Date: _____
FO	Date: _____ Initials: _____	Date: _____ Initials: _____	Date: _____ Initials: _____	Date: _____ Initials: _____	Date: _____ No. of docs for sig: _____	Date: _____





# Oregon

Tina Kotek, Governor

## Water Resources Department

North Mall Office Building  
725 Summer St NE, Suite A  
Salem, OR 97301  
Phone 503 986-0900  
Fax 503 986-0904  
[www.oregon.gov/owrd](http://www.oregon.gov/owrd)

March 22, 2023

WESTLAND IRRIGATION DISTRICT  
CURTIS ENGBRETSON  
PO BOX 944  
HERMISTON, OR 97838

Reference: District Permanent Transfer T-14186

On March 1, 2023, we received your district transfer application requesting PLACE OF USE changes. The application was accompanied by \$8510.00. Your receipt number 140222 is enclosed.

By copy of this letter, we are asking the Watermaster for their report regarding the potential for injury to existing water rights which may be caused by the change.

This application will be published on the Department's weekly notice dated March 28, 2023, viewable at [http://apps.wrd.state.or.us/apps/misc/wrd\\_notice\\_view/?notice\\_id=21](http://apps.wrd.state.or.us/apps/misc/wrd_notice_view/?notice_id=21). A copy of the application can be assessed through this public notice link. Pursuant to Oregon administrative rules, the Department is requesting public comments on the recently filed district transfer application listed above. Comments may be submitted by any interested persons within 30 days of the weekly notice publication date. Comments must be received by the Department on or before April 27, 2023. For details on how to file comments please refer to the Department's weekly notice. Details for filing protests, if applicable, are also noted on the weekly notice.

If you have any questions, please call the Transfer Section, (503) 979-9931.

cc: Watermaster # 5, Gregory M. Silbernagel (*via email*)  
Bureau of Reclamation  
File

Enclosure



T-14186



## 4 Affidavit of Voluntary Cancellation or Diminution of a Water Right Certificate

**VOLUNTARY CANCELLATION** is how the legal holder(s) of a water right certificate may cancel an abandoned water right or an abandoned portion of a water right. Abandonment means water use has or will have ceased under the cancellation. A cancellation can apply to an entire certificate or to a specific place of use and acreage. The rate of water must be proportionately cancelled to match the portion of the right being cancelled. If a certificate is partially cancelled, a remaining water right certificate will be issued describing the uncanceled portion.

[see also Oregon Revised Statute (ORS) 540.621 and Administrative Rule (OAR) 690-017-0100.]

**VOLUNTARY DIMINUTION** is how the legal holder(s) of a water right certificate may diminish an entire water right or a portion of it from a primary purpose to a supplemental purpose. The overall authorized rate of water on the certificate will remain the same, but the proportions between primary use and supplemental use will change. In the diminution process, the originating water right will be cancelled, and a new water right will be issued describing the diminution. [see also Oregon Administrative Rule (OAR) 690-330-0040.]

**Describe in your own words what you want to accomplish with this affidavit:**

We want to accomplish adding 6.8. acres from Certificate 79672 section 26 to be supplemental  
to Certificate 76050 in section 26 in circle #43.

### Certificate of Water Right Information:

Certificate Number: 79672.

Issued for use within the State of Oregon, County of Umatilla.

Issued in the name of: Chester Prior.

Date of priority: October 15, 1975.

Rate or Volume on entire certificate: 3.34 (cubic foot per second **or** gallons per minute **or** acre-feet).

Source(s) of water on certificate: Well in the Umatilla River Basin.

Use(s) of water listed on certificate: Irrigation (purposes), If for  
irrigation (IR), total number of acres on certificate for primary IR 267.2, supplemental IR \_\_\_\_\_.

RECEIVED

NOV 17 2023

OWRD  
SALEM, OREGON



Water Right Certificate

Statements of Oath:

I/We (or authorized agent), Eagle Ranch C/O Arthur, David and Michael Prior, residing at 32327 Oregon Trail Rd Echo, OR 97826, with a mailing address of (if different) Same, and a telephone number of 541-561-4769, being first duly sworn depose and say:

**Affidavit for the VOLUNTARY CANCELLATION or DIMINUTION of a**

1. I/We are the legal owners of property appurtenant to ☐ all **or** ☒ a portion ( *check one box* ) of the water right described above. My/Our property is described on a recorded property deed in my/our/an entity name(s). The property is located within the following legal description [ *must include at a minimum, township(s), range(s), section number(s), quarter- quarter(s) and tax lot number(s)*].

Examples:

- Township 3 South, Range 5 East, Section 12, NW¼, NW¼ SW¼ & SW¼ SW¼; Section 13 NWNW, SWNW, all within Tax Lot 700.
- T16S, R18E, Sec18, SWSE & SESE, TL 1700
- T6N, R35E, Sec 27, S½, TL 1100

Township 3N, Range 28E, Section 26, SW SW, TL 7400

2. I/We are requesting a [ *check one box - the affidavit will be returned if more than one box is checked*]:

☐ voluntary cancellation of and have abandoned any and all interest in the ENTIRE water right Certificate # \_\_\_\_\_.

☐ voluntary cancellation of and have abandoned any and all interest a PORTION of water right Certificate # \_\_\_\_\_.

☐ voluntary diminution of the ENTIRE water right Certificate # \_\_\_\_\_.

☒ voluntary diminution of a PORTION of water right Certificate # 79672.

3. The appurtenant water right ☒ is **or** ☐ is not ( *check one box* ) located within the boundaries of an irrigation, drainage, water improvement, or water control district, or federal reclamation project (district). If the right is located within a district or reclamation project, name it here: Teel Irrigation District

a. The water right, or portion thereof, being ☐ cancelled **or** ☒ diminished ( *check one box* ) is in the name of or served by a district. The signature of district manager on the line below documents the

RECEIVED

NOV 17 2023

OWRD  
SALEM, OREGON



# Water Right Certificate

concurrence of the district to the changes to the water right specified in this affidavit, for the portion of the water right in the name of or served by the district.

Art Prior/ Teel Irrigation District

Name of district manager

Signature

Date

Curtis Engbreston/ Westland Irrigation District

Name of district manager

Signature

Date

## 4. Complete this item (#4) only if this is a CANCELLATION for a PORTION of the water right.

I/We have abandoned any and all interest in and wish to cancel the following portion(s) of the water right certificate number listed in Item #2, above:

☐ A place of use, or use. N/A

- For the use of (specify irrigation, domestic, etc.) \_\_\_\_\_
- IF FOR IRRIGATION OR NURSERY USE: Total number of acres to be cancelled \_\_\_\_\_
- In the amount of \_\_\_ cubic foot per second
- From the water source (s)

**Affidavit for the VOLUNTARY CANCELLATION or DIMINUTION of a**

- At the following location(s) (attach a larger table if needed):

ABANDONED PORTION TO BE CANCELLED										
Township	N or S	Range	E or W	Mer	Section #	DLC #	G-LOT #	Quarter-Quarter	Acres	Tax Lot #
				WM						
				WM						
				WM						
				WM						

- Locations of the place of use or acres being cancelled are clearly identified on a copy of the certificate map of record (decree map, final proof map, or claim of beneficial use map); or, if there is no certificate map of record, then an alternate map is being submitted with information sufficient to determine the lands on which the right is to be cancelled)
- Locations of the place of use or acres **NOT** being cancelled are clearly identified on a copy of the certificate map of record; or if there is no certificate map of record, then an alternate map is being submitted with information sufficient to determine the lands on which the right is NOT to be cancelled.

**AND/OR (less common)**

- ☐ One or more of the authorized points of diversion (surface water) or points of appropriation (groundwater) authorized under the certificate.

RECEIVED

NOV 17 2023

OWRD  
SALEM, OREGON



## Water Right Certificate

- For the use of (specify irrigation, domestic, etc.) \_\_\_\_\_
- From the water source (s) \_\_\_\_\_
- Located within the Township \_\_\_\_\_ N \_\_\_\_ or S \_\_\_\_, Range \_\_\_\_\_ E \_\_\_\_ or W \_\_\_\_, Section \_\_\_\_\_; Q-Q \_\_\_\_\_
- Location Description (if given on the certificate) \_\_\_\_\_

**5. Complete this section (Item #5a-c) for a DIMINUTION of ALL or a PORTION of the water right.**

- a. I/We have found a more dependable source of primary water, and therefore request the water right certificate ☐ in its entirety, **or** ☒ as described in Item #6, below, (check one box) be diminished from a right for primary use to a right for supplemental use.
- b. I/We agree that if this change is approved, it is permanent and the right to the use of water from Well in the Umatilla River Basin (source) cannot be changed back to the primary use unless otherwise provided by law.
- c. I/We also agree that so long as there is sufficient water available from the new primary source, I am/we are not entitled to use any water from Well in the Umatilla River Basin (source of water) for primary use on these lands.

**6. Complete this item ( #6) for a DIMINUTION of a PORTION of the water right.**

I/We, being the legal owners of the property described below are requesting a partial diminution of the water right certificate ( identified in Item #2 above in the amount of .085 (cfs) from Well in the Umatilla River Basin (sources) for irrigation (if applicable) of 6.8 acres at the following location(s) as listed on the certificate ( *attach a larger table if needed*):

### Affidavit for the VOLUNTARY CANCELLATION or DIMINUTION of a

PORTION TO BE DIMINISHED										
Township	N or S	Range	E or W	Mer	Section #	DLC #	G-LOT #	Quarter-Quarter	Acres	Tax Lot #
3	N	8	E	WM	26			SW SW	6.8	7400
				WM						
				WM						
				WM						

RECEIVED

NOV 17 2023

OWRD  
SALEM, OREGON



Water Right Certificate

Signatures and Notary:

[Signature]

Signature of legal owner as listed on deed, or authorized agent

Printed Name Arthur Prior


09-20-2023

Date

Subscribed and Sworn to Before Me this 20 day of 09, 2023.

[Signature]  
Notary Public for Oregon

My Commission Expires 01-05-2024



[Signature]

Signature of legal co-owner as listed on deed (if applicable)

Printed Name David Prior

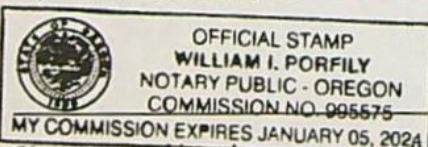
10-11-2023

Date

Subscribed and Sworn to Before Me this \_\_\_\_\_ day of \_\_, 20\_\_.

[Signature]  
Notary Public for Oregon

My Commission Expires 01-05-2024



[Signature]


Signature of legal co-owner as listed on deed (if applicable)

Printed Name Michael Prior

10-30-23

Date

Subscribed and Sworn to Before Me this 30th day of Oct, 2023.



[Signature]

Notary Public for Oregon

Commonwealth of Virginia

My Commission Expires 11/30/24

RECEIVED

NOV 17 2023

OWRD  
SALEM, OREGON

revised August 2022



## Water Right Certificate

### REQUIRED ATTACHMENTS (LEGIBLE COPIES):

- 1) A recorded property deed which lists landowner(s) and includes a legal description of lands affected by this affidavit of cancellation or diminution.
- 2) An adjudication map, water right final proof map, or a tax lot map that clearly shows:
  - a. Location and acreages within each township, range and quarter-quarter of the lands described on the water right being cancelled or diminished, and
  - b. the remaining locations and acreages within each township, range and quarter-quarter of the lands described on entire water right NOT being cancelled or diminished, if any.
- 3) A list of names and addresses of other property owners with lands appurtenant to portions of the water right certificate not legally owned by the person(s) signing the affidavit.
- 4) If acting as an authorized agent, include a copy of the Power of Attorney or other documents granting authority to act on behalf of legal owner(s) as listed on the deed.

MISSING ATTACHMENTS WILL RESULT IN THE AFFIDAVIT BEING RETURNED, AND NO ACTION TAKEN ON THE AFFIDAVIT


RECEIVED

NOV 17 2023

OWRD  
SALEM, OREGON



HOME

OREGON SECRETARY OF STATE  

**Corporation Division**

Business Xpress **business name search** oregon business guide

license directory business registry/renewal forms/fees notary public

uniform commercial code uniform commercial code search documents & data services

## Business Name Search

[New Search](#)
[Printer Friendly](#)

### Business Entity Data

08-30-2023 08:35

Registry Nbr	Entity Type	Entity Status	Jurisdiction	Registry Date	Next Renewal Date	Renewal Due?
096705-55	ABN	ACT		11-13-1974	11-13-2023	
Entity Name	EAGLE RANCH					
Foreign Name						
Affidavit?	N					

[New Search](#)
[Printer Friendly](#)

### Associated Names

Type	PPB	PRINCIPAL PLACE OF BUSINESS				
Addr 1	32327 OREGON TRAIL RD					
Addr 2						
CSZ	ECHO	OR	97826		Country	UNITED STATES OF AMERICA

The Authorized Representative address is the mailing address for this business.

Type	REP	AUTHORIZED REPRESENTATIVE		Start Date	08-10-2015	Resign Date	
Name	ARTHUR		PRIOR				
Addr 1	32327 OREGON TRAIL RD						
Addr 2							
CSZ	ECHO	OR	97826	Country	UNITED STATES OF AMERICA		

Type	REG	REGISTRANT			
Name	ARTHUR		PRIOR		
Addr 1	32327 OREGON TRAIL RD				
Addr 2					



CSZ	ECHO	OR	97826		Country	UNITED STATES OF AMERICA
-----	------	----	-------	--	---------	--------------------------

Type	REG	REGISTRANT				
Name	MICHAEL		PRIOR			
Addr 1	2805 BEECHBANK RD					
Addr 2						
CSZ	SILVER SPRING	MD	20910	1102	Country	UNITED STATES OF AMERICA

Type	REG	REGISTRANT				
Name	DAVID		PRIOR			
Addr 1	32327 OREGON TRAIL RD					
Addr 2						
CSZ	ECHO	OR	97826		Country	UNITED STATES OF AMERICA




[New Search](#)[Printer Friendly](#)

## Name History

Business Entity Name	Name Type	Name Status	Start Date	End Date
EAGLE RANCH	EN	CUR	11-13-1974	

Please [read](#) before ordering [Copies](#).[New Search](#)[Printer Friendly](#)

## Summary History

Image Available	Action	Transaction Date	Effective Date	Status	Name/Agent Change	Dissolved By
	RENEWAL OF REGISTRATION	10-25-2021		FI		
	RENEWAL PAYMENT	10-17-2019		SYS		
	RENEWAL PAYMENT	10-16-2017		SYS		
	AMENDMENT OF REGISTRATION	12-22-2015		FI		
	RENEWAL PAYMENT	10-21-2015		SYS		
	AMENDMENT OF REGISTRATION	08-10-2015		FI	Representative	
	RENEWAL PAYMENT	10-16-2013		SYS		
	RENEWAL PAYMENT	10-14-2011		SYS		



	RENEWAL PAYMENT	10-16-2009		SYS		
	RENEWAL PAYMENT	10-16-2007		SYS		
	RENEWAL PAYMENT	10-14-2005		SYS		
	RENEWAL PAYMENT	11-03-2003		SYS		
	RENEWAL PAYMENT	11-01-2001		SYS		
	STRAIGHT RENEWAL	11-12-1999		FI		
	STRAIGHT RENEWAL	10-03-1997		FI		
	CHANGED RENEWAL	10-03-1997		FI		
	AMENDED RENEWAL	10-30-1995		FI		
	AMENDED RENEWAL	10-12-1993		FI		
	AMENDED RENEWAL	11-04-1991		FI		
	STRAIGHT RENEWAL	10-13-1989		FI		
	AMENDMENT	08-29-1989		FI		
	NEW FILING	11-13-1974		FI		

[New Search](#)[Printer Friendly](#)

## Counties

### Counties Filed

Umatilla

### Counties Not Filed (but not necessarily available)

Baker, Benton, Clackamas, Clatsop, Columbia, Coos, Crook, Curry, Deschutes, Douglas, Gilliam, Grant, Harney, Hood River, Jackson, Jefferson, Josephine, Klamath, Lake, Lane, Lincoln, Linn, Malheur, Marion, Morrow, Multnomah, Polk, Sherman, Tillamook, Union, Wallowa, Wasco, Washington, Wheeler, Yamhill

[About Us](#) | [Announcements](#) | [Laws & Rules](#) | [Feedback](#)  
[Policy](#) | [SOS Home](#) | [Oregon Blue Book](#) | [Oregon.gov](#)

For comments or suggestions regarding the operation of this site,  
 please contact : [corporation.division@sos.oregon.gov](mailto:corporation.division@sos.oregon.gov)

© 2023 Oregon Secretary of State. All Rights Reserved.



EAGLE RANCH

Oregon Water Resources Department

Date 2/21/2023  
Type Bill  
Reference transferOriginal Amt.  
8,510.00Balance Due  
8,510.002/21/2023  
Discount  
Check AmountPayment  
8,510.00  
8,510.00

58091

Cash in Bank-Umpqu

8,510.00

RECEIVED  
MAR 01 2023  
OWRD  
SALEM, OREGON

STATE OF OREGON  
WATER RESOURCES DEPARTMENT

725 Summer St. N.E. Ste. A  
SALEM, OR 97301-4172  
(503) 986-0900 / (503) 986-0904 (fax)

RECEIPT # 140222

INVOICE #

RECEIVED FROM: Eagle Ranch

BY:

CASH: ☐ CHECK: # 58091 OTHER: (IDENTIFY) ☐

APPLICATION

PERMIT

TRANSFER T-14180

TOTAL REC'D 8,510.00

## 1083 TREASURY 4170 WRD MISC CASH ACCT

0407 COPIES \$

OTHER: (IDENTIFY) \$

0243 I/S Lease 0244 Muni Water Mgmt. Plan 0245 Cons. Water

## 4270 WRD OPERATING ACCT

## MISCELLANEOUS 46110

0407 COPY &amp; TAPE FEES \$

0410 RESEARCH FEES \$

0408 MISC REVENUE: (IDENTIFY) \$

TC162 DEPOSIT LIAB. (IDENTIFY) \$

0240 EXTENSION OF TIME \$

## WATER RIGHTS:

## EXAM FEE

## RECORD FEE

0201 SURFACE WATER \$ 0202 \$

0203 GROUND WATER \$ 0204 \$

0205 TRANSFER \$ 8,510.00

## WELL CONSTRUCTION

## EXAM FEE

## LICENSE FEE

0218 WELL DRILL CONSTRUCTOR \$ 0219 \$

LANDOWNER'S PERMIT 0220 \$

OTHER (IDENTIFY)

## 0536 TREASURY 0437 WELL CONST. START FEE

0211 WELL CONST START FEE \$ CARD#

0210 MONITORING WELLS \$ CARD#

OTHER (IDENTIFY)

## 0607 TREASURY 0467 HYDRO ACTIVITY LIC NUMBER

0233 POWER LICENSE FEE (FW/WRD) \$

0231 HYDRO LICENSE FEE (FW/WRD) \$

HYDRO APPLICATION \$

## TREASURY OTHER / RDX

FUND TITLE

OBJ. CODE VENDOR #

DESCRIPTION \$

RECEIPT:

140222

DATED: 3/1/2023

BY: Lisa D Miner

Distribution - White Copy - Customer, Yellow Copy - Fiscal, Blue Copy - File, Buff Copy - Fiscal





Oregon Water Resources Department  
725 Summer Street NE, Suite A  
Salem Oregon 97301-1266  
(503) 986-0900  
[www.wrd.state.or.us](http://www.wrd.state.or.us)

## Application for District Permanent Water Right

# Transfer

Please type or print legibly in dark ink. If your application is incomplete or inaccurate, we will return it to you. If any requested information does not apply to your application, insert "N/A" to indicate "Not Applicable." As you complete this form, please refer to notes and guidance included on the application. A summary of review criteria and procedures that are generally applicable to the application is available at [www.wrd.state.or.us/OWRD/PUBS/forms.shtml#app\\_criteria\\_review](http://www.wrd.state.or.us/OWRD/PUBS/forms.shtml#app_criteria_review).

### Change in Place of Use Only

#### 1A. APPLICANT INFORMATION

IRRIGATION DISTRICT Westland Irrigation District /Curtis Engbretson Mnger		PHONE NO. (541) 667-2030	ADDITIONAL CONTACT NO.
ADDRESS P.O. BOX 944		COUNTY UMATILLA	
CITY HERMISTON	STATE OR	ZIP 97838	E-MAIL CURTIS@WESTLANDIRRIGATION.COM
BY PROVIDING AN E-MAIL ADDRESS, CONSENT IS GIVEN TO RECEIVE ALL CORRESPONDENCE FROM THE DEPARTMENT ELECTRONICALLY. COPIES OF THE FINAL ORDER DOCUMENTS WILL ALSO BE MAILED.			

#### 1B. AGENT INFORMATION

AGENT/BUSINESS NAME WILLIAM PORFILY		PHONE NO. (541) 561-7259	ADDITIONAL CONTACT NO.
ADDRESS P.O. BOX 643		FAX NO.	
CITY STANFIELD	STATE OR	ZIP 97875	E-MAIL WPORFILY@GMAIL.COM
BY PROVIDING AN E-MAIL ADDRESS, CONSENT IS GIVEN TO RECEIVE ALL CORRESPONDENCE FROM THE DEPARTMENT ELECTRONICALLY. COPIES OF THE FINAL ORDER DOCUMENTS WILL ALSO BE MAILED.			

RECEIVED

MAR 01 2023

OWRD  
SALEM, OREGON



## 2. PROPOSED CHANGE(S) TO WATER RIGHT(S)

- List **all** water rights to be affected by this transfer. Indicate the certificate, permit, decree or other identifying number(s) in the table below: *(Attach additional pages as necessary.)*

	Certificate	Permit / Previous Transfer	Decree
1.	76715	-	Umatilla River Decree /Vol 3 Pages 246-247 Umatilla River Decree /Vol 15 Pages 437-439
2.	76050	Permit 25920	N/A
3.	76799	Permit 27583	N/A
4.	79439	Permit 7400	N/A
5.	767/7		Umatilla River Decree /Vol 3 Pages 247-249 Umatilla River Decree /Vol 15 Pages 439-4441
6.	76723	Permit 46568	N/A

RECEIVED

MAR 01 2023

OWRD  
SALEM, OREGON

## 3. ATTACHMENTS

*Check each of the following attachments included with this application. The application will be returned if all required attachments are not included.*

<b>Supplemental Form A –</b> <b>Description of Proposed Change(s) to a Water Right</b> <input checked="" type="checkbox"/> A <b>separate</b> Supplemental Form A is enclosed for <b>each</b> water right to be affected by this transfer. <b>Map</b> <input checked="" type="checkbox"/> Permanent Transfer A map meeting the requirements of OAR 690-385-3300 must be included but need not be prepared by a Certified Water Right Examiner (CWRE).	<b>Fees:</b> <input checked="" type="checkbox"/> Amount enclosed: \$ <b>8,510</b> See the Department's Fee Schedule at <a href="http://www.wrd.state.or.us">www.wrd.state.or.us</a> or call (503) 986-0900. <b>Land Use Compatibility Statement</b> <input type="checkbox"/> The Land Use Information Form is <b>not</b> required if water is to be diverted, conveyed and/or used only on federal lands or if <b>ALL</b> of the following apply: a) a change in place of use only, b) a change that does not involve the placement or modification of structures, c) the use of water is for irrigation <b>only</b> and d) the use is located within an irrigation district or an exclusive farm use zone.
---	---

## 4. SIGNATURES

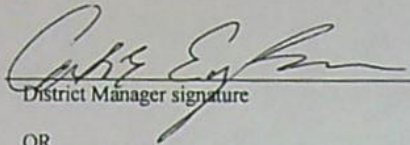
The district certifies the following:

- (1) The water rights proposed for transfer are water rights subject to transfer and are not subject to forfeiture for nonuse under ORS 540.610;
- (2) Each user affected by the proposed transfer has provided written authorization for the transfer and such authorization is on file with the district;
- (3) For lands which are no longer irrigated or susceptible of irrigation that are included in this transfer under the authority of ORS 540.572 and OAR 690-385-5000, notices as required under ORS.572 and OAR 690-385-5100 have been given to the user and any security interest holder of record of intent to transfer the right and the user was provided an



opportunity to resolve the matter in the manner described by ORS 540.572 and OAR 690-385-5400 and 690-385-5600.

- (4) On behalf of the district, I affirm to the best of my knowledge the information contained in this application is true and accurate.

  
District Manager signature  
OR

Curtis Engbreitson  
name (print)

2-23-23  
date

\_\_\_\_\_  
Authorized District Representative signature

\_\_\_\_\_  
name (print)

\_\_\_\_\_  
date

**Before submitting your application to the Department, be sure you have:**

- Answered each question completely.
- Included all the required attachments.
- Included a check payable to the Oregon Water Resources Department for the appropriate amount.

RECEIVED

MAR 01 2023

OWRD  
SALEM, OREGON





Oregon Water Resources Department  
725 Summer Street NE, Suite A  
Salem Oregon 97301-1266  
(503) 986-0900  
[www.wrd.state.or.us](http://www.wrd.state.or.us)

Application for  
District Permanent  
Water Right

# Transfer

Please type or print legibly in dark ink. If your application is incomplete or inaccurate, we will return it to you. If any requested information does not apply to your application, insert "N/A" to indicate "Not Applicable." As you complete this form, please refer to notes and guidance included on the application. A summary of review criteria and procedures that are generally applicable to the application is available at [www.wrd.state.or.us/OWRD/PUBS/forms.shtml#app\\_criteria\\_review](http://www.wrd.state.or.us/OWRD/PUBS/forms.shtml#app_criteria_review).

Change in Place of Use Only

## 1A. APPLICANT INFORMATION

IRRIGATION DISTRICT Westland Irrigation District /Curtis Engbretson Mnger			PHONE NO. (541) 667-2030	ADDITIONAL CONTACT NO.
ADDRESS P.O. Box 944				COUNTY UMATILLA
CITY HERMISTON	STATE OR	ZIP 97838	E-MAIL CURTIS@WESTLANDIRRIGATION.COM	
BY PROVIDING AN E-MAIL ADDRESS, CONSENT IS GIVEN TO RECEIVE ALL CORRESPONDENCE FROM THE DEPARTMENT ELECTRONICALLY. COPIES OF THE FINAL ORDER DOCUMENTS WILL ALSO BE MAILED.				

## 1B. AGENT INFORMATION

AGENT/BUSINESS NAME WILLIAM PORFILY			PHONE NO. (541) 561-7259	ADDITIONAL CONTACT NO.
ADDRESS P.O. Box 643				FAX NO.
CITY STANFIELD	STATE OR	ZIP 97875	E-MAIL WPORFILY@GMAIL.COM	
BY PROVIDING AN E-MAIL ADDRESS, CONSENT IS GIVEN TO RECEIVE ALL CORRESPONDENCE FROM THE DEPARTMENT ELECTRONICALLY. COPIES OF THE FINAL ORDER DOCUMENTS WILL ALSO BE MAILED.				

14186



**2. PROPOSED CHANGE(S) TO WATER RIGHT(S)**

- List all water rights to be affected by this transfer. Indicate the certificate, permit, decree or other identifying number(s) in the table below: *(Attach additional pages as necessary.)*

	Certificate	Permit / Previous Transfer	Decree
1.	76715	-	Umatilla River Decree /Vol 3 Pages 246-247 Umatilla River Decree /Vol 15 Pages 437-439
2.	76050	Permit 25920	N/A
3.	76799	Permit 27583	N/A
4.	79439	Permit 7400	N/A
5.	76717		Umatilla River Decree /Vol 3 Pages 247-249 Umatilla River Decree /Vol 15 Pages 439-4441
6.	76723	Permit 46568	N/A

**3. ATTACHMENTS**

*Check each of the following attachments included with this application. The application will be returned if all required attachments are not included.*

<p><b>Supplemental Form A –</b>  <b>Description of Proposed Change(s) to a Water Right</b></p> <p><input checked="" type="checkbox"/> A <u>separate</u> Supplemental Form A is enclosed for <u>each</u> water right to be affected by this transfer.</p> <p><b>Map</b></p> <p><input checked="" type="checkbox"/> Permanent Transfer  A map meeting the requirements of OAR 690-385-3300 must be included but need not be prepared by a Certified Water Right Examiner (CWRE).</p>	<p><b>Fees:</b></p> <p><input checked="" type="checkbox"/> Amount enclosed: \$ <u>8,510</u>  See the Department's Fee Schedule at <a href="http://www.wrd.state.or.us">www.wrd.state.or.us</a> or call (503) 986-0900.</p> <p><b>Land Use Compatibility Statement</b></p> <p><input type="checkbox"/> The Land Use Information Form is <u>not</u> required if water is to be diverted, conveyed and/or used only on federal lands or if <u>ALL</u> of the following apply: a) a change in place of use only, b) a change that does not involve the placement or modification of structures, c) the use of water is for irrigation only and d) the use is located within an irrigation district or an exclusive farm use zone.</p>
--	---

**4. SIGNATURES**

The district certifies the following:

- (1) The water rights proposed for transfer are water rights subject to transfer and are not subject to forfeiture for nonuse under ORS 540.610;
- (2) Each user affected by the proposed transfer has provided written authorization for the transfer and such authorization is on file with the district;
- (3) For lands which are no longer irrigated or susceptible of irrigation that are included in this transfer under the authority of ORS 540.572 and OAR 690-385-5000, notices as required under ORS.572 and OAR 690-385-5100 have been given to the user and any security interest holder of record of intent to transfer the right and the user was provided an

14186



opportunity to resolve the matter in the manner described by ORS 540.572 and OAR 690-385-5400 and 690-385-5600.

- (4) On behalf of the district, I affirm to the best of my knowledge the information contained in this application is true and accurate.

\_\_\_\_\_  
District Manager signature

OR

Curtis Engbretrson

\_\_\_\_\_  
name (print)

\_\_\_\_\_  
date

\_\_\_\_\_  
Authorized District Representative signature

\_\_\_\_\_  
name (print)

\_\_\_\_\_  
date

**Before submitting your application to the Department, be sure you have:**

- Answered each question completely.
- Included all the required attachments.
- Included a check payable to the Oregon Water Resources Department for the appropriate amount.





## District Permanent Water Right Transfer Application

### Supplemental Form A

#### Map 1 of 6

#### DESCRIPTION OF PROPOSED CHANGE(S) TO A WATER RIGHT

List only one water right per page. A separate Supplemental Form A must be completed for each certificate, permit, decree, or other right involved in the proposed transfer.

Attach additional copies of Supplemental Form A as needed to describe other certificates, permits, decrees or other rights involved in this transfer.

#### 1. CURRENT WATER RIGHT INFORMATION

Water Right Subject to Transfer (check and complete one of the following):

<input checked="" type="checkbox"/>	Certificated Right	<u>76715</u>	
		Certificate Number	
<input type="checkbox"/>	Adjudicated, Non-certificated Right	Name of Decree	Page Number
<input type="checkbox"/>	Permit for which Proof has been Approved	-	
		Permit Number	Date Claim of Beneficial Use Submitted
<input type="checkbox"/>	Transferred Right for which Proof has been Filed	-	
		Previous Transfer Number	Date Claim of Beneficial Use Submitted
<input type="checkbox"/>	Permit for Supplemental Irrigation	-	
		Permit Number	

- Name on Permit, Certificate, or Decree: Westland Irrigation District
- Priority Date(s): March 14, 1903

If there are **multiple Priority Dates** identified on the water right, any information provided in Supplemental Form A of this application must identify which priority date is associated with each of the authorized points of diversion or appropriation and places of use.

Source(s) of Water to be Affected by Transfer: Umatilla River

Tributary to: Columbia River

- Are there **other water rights**, Permits or Ground Water Registrations associated with this land?
 

☒ Yes    ☐ No

If "Yes", what are the Permit, Registration or Certificate Numbers? 79439

Any "layered" water use or a right that is supplemental to a primary right proposed for transfer **must be included in the transfer or be cancelled.**



- Certificate Number or other identifying number: Certificate #76715 Map 1 of 6

The following information must be provided only for those points of diversion or appropriation that are involved in the transfer.

If a point of diversion or appropriation is not numbered on the decree or water right certificate or permit, assign it a unique number in the following table (e.g. POD #1 or POA(well) #1). Use the number to refer to the point of diversion or appropriation serving the place of use described in Tables I and II. Note: Permanent district transfers do not allow for a change in point of diversion or appropriation to serve the proposed place of use.

Government lot and donation land claim numbers must be included in the table below only if the information is reflected on the existing water right.

**Location of Existing Authorized Point(s) of Diversion (POD) or Appropriation (POA):**  
(i.e., the allowed point(s) of diversion or appropriation listed on the water right for the "FROM" or "OFF" lands)

AUTHORIZED POINT(S) of DIVERSION (POD) or APPROPRIATION (POA)							
POD# or POA#	TWP	RNG	SEC	QQ	DLC	GOV'T LOT	MEASURED DISTANCES
Westland Dam	3 N	29 E	21	SW NE			N 76 Degree, 45 Minutes, 56 Seconds. E 2913.19 ft from the W ¼ Cor Sec 21



Government lot (GOV'T LOT) and donation land claim numbers (DLC) must be included in the tables below **only** if the information is reflected on the existing water right.

TABLE I. – AUTHORIZED PLACE OF USE												
POD# or POA#	PRIORITY DATE	USE	LEGAL DESCRIPTION							ACRES	USER NAME	DINN
			TWP	RNG	SEC	QQ	DLC	Circle #	TAX LOT			
Westland Dam	3-14-1903	Irr	3 N	28 E	15	SE NE		E 16	4400	6.8	David Prior Arthur Prior, & Michael Prior	
Westland Dam	3-14-1903	Irr	3 N	28 E	15	SW SW		E 15	4501	2.1	David Prior Arthur Prior, & Michael Prior	
TOTAL:										8.9		



▪ Certificate Number or other identifying number: 76715 To Map 1 of 6

TABLE II. – PROPOSED PLACE OF USE

POD / POA #	PRIORITY DATE	USE	LEGAL DESCRIPTION							ACRES	USER NAME	DINN
			TWP	RNG	SEC	QQ	DLC	GOV'T LOT	TAX LOT			
Westland Dam	3-14-1903	Irr	3 N	28 E	15	SE NW		E 10	4501	2.9	Arthur Prior	
Westland Dam	3-14-1903	Irr	3 N	28 E	15	SW SW		E 15	4501	1.5	David Prior	
Westland Dam	3-14-1903	Irr	3 N	28 E	16	SW SE		E 14	4700	1.5	David Prior	
Westland Dam	3-14-1903	Irr	3 N	28 E	16	SW NW		E-8	3101	1.5	Michael Prior	
Westland Dam	3-14-1903	Irr	3 N	28 E	16	SW SW		E-13	3101	1.5	Michael Prior	
TOTAL:										8.9		





# District Permanent Water Right Transfer Application

## Supplemental Form A

Map 2 of 6

### DESCRIPTION OF PROPOSED CHANGE(S) TO A WATER RIGHT

List only one water right per page. A **separate Supplemental Form A must be completed for each** certificate, permit, decree, or other right involved in the proposed transfer.

Attach additional copies of Supplemental Form A as needed to describe other certificates, permits, decrees or other rights involved in this transfer.

### 1. CURRENT WATER RIGHT INFORMATION

Water Right Subject to Transfer (check and complete one of the following):

<input checked="" type="checkbox"/> Certificated Right	<u>76050</u>	
	Certificate Number	
<input type="checkbox"/> Adjudicated, Non-certificated Right	_____	_____
	Name of Decree	Page Number
<input type="checkbox"/> Permit for which Proof has been Approved	-	_____
	Permit Number	Date Claim of Beneficial Use Submitted
<input type="checkbox"/> Transferred Right for which Proof has been Filed	-	_____
	Previous Transfer Number	Date Claim of Beneficial Use Submitted
<input type="checkbox"/> Permit for Supplemental Irrigation	-	_____
	Permit Number	

▪ Name on Permit, Certificate, or Decree: Teel Irrigation District

▪ Priority Date(s): April 22, 1955

If there are **multiple Priority Dates** identified on the water right, any information provided in Supplemental Form A of this application must identify which priority date is associated with each of the authorized points of diversion or appropriation and places of use.

Source(s) of Water to be Affected by Transfer: Umatilla River

Tributary to: Columbia River

▪ Are there **other water rights**, Permits or Ground Water Registrations associated with this land?

☒ Yes    ☐ No

If "Yes", what are the Permit, Registration or Certificate Numbers? 79439

Any "layered" water use or a right that is supplemental to a primary right proposed for transfer **must be included in the transfer or be cancelled.**



- Certificate Number or other identifying number: Certificate# 76050 Map 2 of 6

The following information must be provided only for those points of diversion or appropriation that are involved in the transfer.

If a point of diversion or appropriation is not numbered on the decree or water right certificate or permit, assign it a unique number in the following table (e.g. POD #1 or POA(well) #1). Use the number to refer to the point of diversion or appropriation serving the place of use described in Tables I and II. Note: Permanent district transfers do not allow for a change in point of diversion or appropriation to serve the proposed place of use.

Government lot and donation land claim numbers must be included in the table below only if the information is reflected on the existing water right.

**Location of Existing Authorized Point(s) of Diversion (POD) or Appropriation (POA):**

(i.e., the allowed point(s) of diversion or appropriation listed on the water right for the "FROM" or "OFF" lands)

AUTHORIZED POINT(S) of DIVERSION (POD) or APPROPRIATION (POA)							
POD# or POA#	TWP	RNG	SEC	QQ	DLC	GOV'T LOT	MEASURED DISTANCES
Westland Dam	3 N	29 E	21	SW NE			N 76 Degree, 45 Minutes, 56 Seconds. E 2913.19 ft from the W ¼ Cor Sec 21



▪ Certificate Number or other identifying number: 76050 From Map 2 of 6

E-RECEIVED  
11/14/202  
OWRD

Provided the district filed notice of a change in place of use pursuant to OAR 690-385-4100, reference the District Internal Notice Number (DINN) used to describe the change(s) to be made permanent by this transfer.

Government lot (GOV'T LOT) and donation land claim numbers (DLC) must be included in the tables below **only** if the information is reflected on the existing water right.

**TABLE I. – AUTHORIZED PLACE OF USE**

POD# or POA#	PRIORITY DATE	USE	LEGAL DESCRIPTION							ACRES	USER NAME	DINN
			TWP	RNG	SEC	QQ	DLC	Circle #	TAX LOT			
Westland Dam	4-22-1955	Irr	3 N	28 E	15	NE NW		E 10	4501	7.0	David Prior Arthur Prior, & Michael Prior	
Westland Dam	4-22-1955	Irr	3 N	28 E	15	SW NW		E 10	4501	9.0	David Prior Arthur Prior, & Michael Prior	
Westland Dam	4-22-1955	Irr	3 N	28 E	15	SE NW		E 10	4501	28.0	David Prior Arthur Prior, & Michael Prior	
Westland Dam	4-22-1955	Irr	3 N	28 E	16	SW NW		E 8	3101	13.9	David Prior Arthur Prior, & Michael Prior	
Westland Dam	4-22-1955	Irr	3 N	28 E	16	SE NW		E 8	3101	9.2	David Prior Arthur Prior, & Michael Prior	
Westland Dam	4-22-1955	Irr	3 N	28 E	16	SW SW		E 13	3101	23.3	David Prior Arthur Prior, & Michael Prior	
Westland Dam	4-22-1955	Irr	3 N	28 E	16	SW SE		E 14	4700	14.0	David Prior Arthur Prior, & Michael Prior	
Westland Dam	4-22-1955	Irr	3 N	28 E	16	SE SE		E 14	4600	9.2	David Prior Arthur Prior, & Michael Prior	
TOTAL:										113.6		

14186



TABLE II. – PROPOSED PLACE OF USE

POD / POA #	PRIORITY DATE	USE	LEGAL DESCRIPTION							ACRES	USER NAME	DINN
			TWP	RNG	SEC	QQ	DLC	Circle #	TAX LOT			
Westland Dam	4-22-1955	Irr	3 N	28 E	15	NE SW		E 15	4501	31.2	David Prior	
Westland Dam	4-22-1955	Irr	3 N	28 E	15	NW SW		E 15	4501	32.4	David Prior	
Westland Dam	4-22-1955	Irr	3 N	28 E	15	SW SW		E 15	4501	7.95	David Prior	
Westland Dam	4-22-1955	Irr	3 N	28 E	15	SE SW		E 15	4501	31.6	David Prior	
Westland Dam	4-22-1955	Irr	3 N	28 E	16	SE SE		E 14	4700	.75	David Prior	
Westland Dam	4-22-1955	Irr	3 N	28 E	15	SW NW		E 10	4501	1.4	Aurthur Prior	
Westland Dam	4-22-1955	Irr	3 N	28 E	16	SW NW		E 8	3101	.75	Michael Prior	
Westland Dam	4-22-1955	Irr	3 N	28 E	16	SW SW		E 13	3101	.75	Michael Prior	
Westland Dam	4-22-1955	Irr	3 N	28 E	26	SW SW		#43	7400	6.8*	David Prior Arthur Prior, & Michael Prior	
TOTAL:										113.6		

\*Primary Irrigation Water Rights describe in Certificate 79672 for these 6.8 acres will become supplemental to the transfer of 6.8 acres of Certificate 76050 (Teel) as proposed with this transfer application.





## District Permanent Water Right Transfer Application

### Supplemental Form A

#### Map 3 of 6

#### DESCRIPTION OF PROPOSED CHANGE(S) TO A WATER RIGHT

List only one water right per page. A **separate Supplemental Form A must be completed for each** certificate, permit, decree, or other right involved in the proposed transfer.

Attach additional copies of Supplemental Form A as needed to describe other certificates, permits, decrees or other rights involved in this transfer.

#### 1. CURRENT WATER RIGHT INFORMATION

Water Right Subject to Transfer (check and complete one of the following):

<input checked="" type="checkbox"/> Certificated Right	<u>76799</u>	
	Certificate Number	
<input type="checkbox"/> Adjudicated, Non-certificated Right	_____	_____
	Name of Decree	Page Number
<input type="checkbox"/> Permit for which Proof has been Approved	-	_____
	Permit Number	Date Claim of Beneficial Use Submitted
<input type="checkbox"/> Transferred Right for which Proof has been Filed	-	_____
	Previous Transfer Number	Date Claim of Beneficial Use Submitted

- Name on Permit, Certificate, or Decree: Westland Irrigation District

- Priority Date(s): April 12, 1961

If there are **multiple Priority Dates** identified on the water right, any information provided in Supplemental Form A of this application must identify which priority date is associated with each of the authorized points of diversion or appropriation and places of use.

Source(s) of Water to be Affected by Transfer: Umatilla River and McKay Reservoir

Tributary to: Columbia River

- Are there **other water rights**, Permits or Ground Water Registrations associated with this land?  
☒ Yes    ☐ No

If "Yes", what are the Permit, Registration or Certificate Numbers? 79439

Any "layered" water use or a right that is supplemental to a primary right proposed for transfer **must be included in the transfer or be cancelled.**



▪ Certificate Number or other identifying number: Certificate #76799 Map 3 of 6

The following information must be provided only for those points of diversion or appropriation that are involved in the transfer.

If a point of diversion or appropriation is not numbered on the decree or water right certificate or permit, assign it a unique number in the following table (e.g. POD #1 or POA(well) #1). Use the number to refer to the point of diversion or appropriation serving the place of use described in Tables I and II. Note: Permanent district transfers do not allow for a change in point of diversion or appropriation to serve the proposed place of use.

Government lot and donation land claim numbers must be included in the table below **only** if the information is reflected on the existing water right.

**Location of Existing Authorized Point(s) of Diversion (POD) or Appropriation (POA):**

(i.e., the allowed point(s) of diversion or appropriation listed on the water right for the "FROM" or "OFF" lands)

AUTHORIZED POINT(S) of DIVERSION (POD) or APPROPRIATION (POA)							
POD# or POA#	TWP	RNG	SEC	QQ	DLC	GOV'T LOT	MEASURED DISTANCES
Westland Dam	3 N	29 E	21	SW NE			N 76 Degree, 45 Minutes, 56 Seconds. E 2913.19 ft from the W ¼ Cor Sec 21
McKay Dam	2 N	32 E	34	NW SE			



- E-RECEIVED  
11/14/202  
OWRD

Government lot (GOV'T LOT) and donation land claim numbers (DLC) must be included in the tables below **only** if the information is reflected on the existing water right.

TABLE I. – AUTHORIZED PLACE OF USE												
POD# or POA#	PRIORITY DATE	USE	LEGAL DESCRIPTION							ACRES	USER NAME	DINN
			TWP	RNG	SEC	QQ	DLC	Circle #	TAX LOT			
Westland Dam & McKay Res	4-12-1961	Irr	3 N	28 E	15	SE NW		E 10	4501	4.7	David Prior Arthur Prior, & Michael Prior	
Westland Dam & McKay Res	4-12-1961	Irr	3 N	28 E	15	SW SW		E-15	4501	3.1	David Prior Arthur Prior, & Michael Prior	
										7.8		
TOTAL:										7.8		

14186



TABLE II. – PROPOSED PLACE OF USE

POD / POA #	PRIORITY DATE	USE	LEGAL DESCRIPTION							ACRES	USER NAME	DINN
			TWP	RNG	SEC	QQ	DLC	Circle #	TAX LOT			
Westland Dam & McKay Res	4-12-1961	Irr	3 N	28 E	15	SE NW		E 10	4501	2.6	Arthur Prior	
										2.6		
Westland Dam & McKay Res	4-12-1961	Irr	3 N	28 E	15	SW SW		E 15	4501	1.3	David Prior	
Westland Dam & McKay Res	4-12-1961	Irr	3 N	28 E	16	SW SE		E 14	4700	1.3	David Prior	
										2.6		
Westland Dam & McKay Res	4-12-1961	Irr	3 N	28 E	16	SW NW		E 8	3101	1.3	Michael Prior	
Westland Dam & McKay Res	4-12-1961	Irr	3 N	28 E	16	SW SW		E 13	3101	1.3	Michael Prior	
										2.6		
TOTAL:										7.8		





# District Permanent Water Right Transfer Application

## Supplemental Form A

### Map 4 of 6

#### DESCRIPTION OF PROPOSED CHANGE(S) TO A WATER RIGHT

List only one water right per page. A separate Supplemental Form A must be completed for each certificate, permit, decree, or other right involved in the proposed transfer.

Attach additional copies of Supplemental Form A as needed to describe other certificates, permits, decrees or other rights involved in this transfer.

#### 1. CURRENT WATER RIGHT INFORMATION

Water Right Subject to Transfer (check and complete one of the following):

<input checked="" type="checkbox"/> Certificated Right	<u>79439</u>	
	Certificate Number	
<input type="checkbox"/> Adjudicated, Non-certificated Right	_____	_____
	Name of Decree	Page Number
<input type="checkbox"/> Permit for which Proof has been Approved	-	_____
	Permit Number	Date Claim of Beneficial Use Submitted
<input type="checkbox"/> Transferred Right for which Proof has been Filed	-	_____
	Previous Transfer Number	Date Claim of Beneficial Use Submitted

- Name on Permit, Certificate, or Decree: U.S. Bureau of Reclamation

- Priority Date(s): April 22, 1955

If there are **multiple Priority Dates** identified on the water right, any information provided in Supplemental Form A of this application must identify which priority date is associated with each of the authorized points of diversion or appropriation and places of use.

Source(s) of Water to be Affected by Transfer: McKay Reservoir

Tributary to: McKay Creek

- Are there **other water rights**, Permits or Ground Water Registrations associated with this land?

☒ Yes    ☐ No

If "Yes", what are the Permit, Registration or Certificate Numbers? 76715, 76050, 76717 & 76723

Any "layered" water use or a right that is supplemental to a primary right proposed for transfer **must be included in the transfer or be cancelled.**



▪ Certificate Number or other identifying number: Certificate# 79439 Map 4 of 6

The following information must be provided only for those points of diversion or appropriation that are involved in the transfer.

If a point of diversion or appropriation is not numbered on the decree or water right certificate or permit, assign it a unique number in the following table (e.g. POD #1 or POA(well) #1). Use the number to refer to the point of diversion or appropriation serving the place of use described in Tables I and II. Note: Permanent district transfers do not allow for a change in point of diversion or appropriation to serve the proposed place of use.

Government lot and donation land claim numbers must be included in the table below **only** if the information is reflected on the existing water right.

**Location of Existing Authorized Point(s) of Diversion (POD) or Appropriation (POA):**

(i.e., the allowed point(s) of diversion or appropriation listed on the water right for the "FROM" or "OFF" lands)

AUTHORIZED POINT(S) of DIVERSION (POD) or APPROPRIATION (POA)							
POD# or POA#	TWP	RNG	SEC	QQ	DLC	GOV'T LOT	MEASURED DISTANCES
Westland Dam	3 N	29 E	21	SW NE			N 76 Degree, 45 Minutes, 56 Seconds. E 2913.19 ft from the W ¼ Cor Sec 21
McKay Dam	2 N	32 E	34	NW SE			



▪ Certificate Number or other identifying number: 79439 From Map 4 of 6

Provided the district filed notice of a change in place of use pursuant to OAR 690-385-4100, reference the District Internal Notice Number (DINN) used to describe the change(s) to be made permanent by this transfer.

Government lot (GOV'T LOT) and donation land claim numbers (DLC) must be included in the tables below **only** if the information is reflected on the existing water right.

**TABLE I. – AUTHORIZED PLACE OF USE**

POD# or POA#	PRIORITY DATE	USE	LEGAL DESCRIPTION							ACRES	USER NAME	DINN
			TWP	RNG	SEC	QQ	DLC	Circle #	TAX LOT			
Westland Dam & McKay Res	7-01-1924	Supp Irr	3 N	28 E	15	NE NW		E 10	4501	7.0	David Prior Arthur Prior, & Michael Prior	
Westland Dam & McKay Res	7-01-1924	Supp Irr	3 N	28 E	15	SW NW		E 10	4501	9.0	David Prior Arthur Prior, & Michael Prior	
Westland Dam & McKay Res	7-01-1924	Supp Irr	3 N	28 E	15	SE NW		E 10	4501	23.3	David Prior Arthur Prior, & Michael Prior	
Westland Dam & McKay Res	7-01-1924	Supp Irr	3 N	28 E	15	NE SW		E15	4501	31.2	David Prior Arthur Prior, & Michael Prior	
Westland Dam & McKay Res	7-01-1924	Supp Irr	3 N	28 E	15	NW SW		E15	4501	32.4	David Prior Arthur Prior, & Michael Prior	
Westland Dam & McKay Res	7-01-1924	Supp Irr	3 N	28 E	15	SW SW		E15	4501	27.5	David Prior Arthur Prior, & Michael Prior	
Westland Dam & McKay Res	7-01-1924	Supp Irr	3 N	28 E	15	SE SW		E15	4501	31.2	David Prior Arthur Prior, & Michael Prior	



Westland Dam & McKay Res	7-01-1924	Supp Irr	3 N	28 E	15	SE NE		E16	4400	6.8	David Prior Arthur Prior, & Michael Prior	
Westland Dam & McKay Res	7-01-1924	Supp Irr	3N	28 E	16	SW NW		E 8	3101	13.9	David Prior Arthur Prior, & Michael Prior	
Westland Dam & McKay Res	7-01-1924	Supp Irr	3N	28 E	16	SE NW		E 8	3101	9.2	David Prior Arthur Prior, & Michael Prior	
Westland Dam & McKay Res	7-01-1924	Supp Irr	3 N	28 E	16	SW SW		E 13	3101	23.3	David Prior Arthur Prior, & Michael Prior	
Westland Dam & McKay Res	7-01-1924	Supp Irr	3 N	28 E	16	SW SE		E 14	4700	14.0	David Prior Arthur Prior, & Michael Prior	
Westland Dam & McKay Res	7-01-1924	Supp Irr	3 N	28 E	16	SE SE		E 14	4600	9.2	David Prior Arthur Prior, & Michael Prior	
TOTAL:										238.0		

14186



TABLE II. – PROPOSED PLACE OF USE

POD / POA #	PRIORITY DATE	USE	LEGAL DESCRIPTION							ACRES	USER NAME	DINN
			TWP	RNG	SEC	QQ	DLC	Circle #	TAX LOT			
Westland Dam & McKay Res	7-01-1924	Supp Irr	3 N	28 E	15	NE NW		E 10	4501	7.0	Arthur Prior	
Westland Dam & McKay Res	7-01-1924	Supp Irr	3 N	28 E	15	SW NW		E 10	4501	10.4	Arthur Prior	
Westland Dam & McKay Res	7-01-1924	Supp Irr	3 N	28 E	15	SE NW		E 10	4501	27.6	Arthur Prior	
										45.0		
Westland Dam & McKay Res	7-01-1924	Supp Irr	3 N	28 E	16	SW NW		E 8	3101	13.35	Michael Prior	
Westland Dam & McKay Res	7-01-1924	Supp Irr	3 N	28 E	16	SE NW		E 8	3101	9.2	Michael Prior	
Westland Dam & McKay Res	7-01-1924	Supp Irr	3 N	28 E	16	SW SW		E 13	3101	22.75	Michael Prior	
										45.3		
Westland Dam & McKay Res	7-01-1924	Supp Irr	3 N	28 E	15	NE SW		E 15	4501	31.2	David Prior	
Westland Dam & McKay Res	7-01-1924	Supp Irr	3 N	28 E	15	NW SW		E 15	4501	32.4	David Prior	



Westland Dam & McKay Res	7-01-1924	Supp Irr	3 N	28 E	15	SW SW		E 15	4501	29.85	David Prior	
Westland Dam & McKay Res	7-01-1924	Supp Irr	3 N	28 E	15	SE SW		E 15	4501	31.6	David Prior	
Westland Dam & McKay Res	7-01-1924	Supp Irr	3 N	28 E	16	SW SE		E 14	4700	12.7	David Prior	
Westland Dam & McKay Res	7-01-1924	Supp Irr	3 N	28 E	16	SE SE		E 14	4600	9.95	David Prior	
										147.7		
TOTAL:										238.0		





# District Permanent Water Right Transfer Application

## Supplemental Form A

Map 5 of 6

### DESCRIPTION OF PROPOSED CHANGE(S) TO A WATER RIGHT

List only one water right per page. A **separate Supplemental Form A must be completed for each** certificate, permit, decree, or other right involved in the proposed transfer.

Attach additional copies of Supplemental Form A as needed to describe other certificates, permits, decrees or other rights involved in this transfer.

#### 1. CURRENT WATER RIGHT INFORMATION

Water Right Subject to Transfer (check and complete one of the following):

<input checked="" type="checkbox"/> Certificated Right	<u>76717</u>	
	Certificate Number	
<input type="checkbox"/> Adjudicated, Non-certificated Right	_____	_____
	Name of Decree	Page Number
<input type="checkbox"/> Permit for which Proof has been Approved	-	_____
	Permit Number	Date Claim of Beneficial Use Submitted
<input type="checkbox"/> Transferred Right for which Proof has been Filed	-	_____
	Previous Transfer Number	Date Claim of Beneficial Use Submitted

- Name on Permit, Certificate, or Decree: Westland Irrigation District

- Priority Date(s): July 1907

If there are **multiple Priority Dates** identified on the water right, any information provided in Supplemental Form A of this application must identify which priority date is associated with each of the authorized points of diversion or appropriation and places of use.

Source(s) of Water to be Affected by Transfer: Umatilla River

Tributary to: Columbia River

- Are there **other water rights**, Permits or Ground Water Registrations associated with this land?

☒ Yes    ☐ No

If "Yes", what are the Permit, Registration or Certificate Numbers? 79439

Any "layered" water use or a right that is supplemental to a primary right proposed for transfer **must be included in the transfer or be cancelled.**



- Certificate Number or other identifying number: Certificate #76717 Map 5 of 6

The following information must be provided only for those points of diversion or appropriation that are involved in the transfer.

If a point of diversion or appropriation is not numbered on the decree or water right certificate or permit, assign it a unique number in the following table (e.g. POD #1 or POA(well) #1). Use the number to refer to the point of diversion or appropriation serving the place of use described in Tables I and II. Note: Permanent district transfers do not allow for a change in point of diversion or appropriation to serve the proposed place of use.

Government lot and donation land claim numbers must be included in the table below only if the information is reflected on the existing water right.

**Location of Existing Authorized Point(s) of Diversion (POD) or Appropriation (POA):**

(i.e., the allowed point(s) of diversion or appropriation listed on the water right for the "FROM" or "OFF" lands)

AUTHORIZED POINT(S) of DIVERSION (POD) or APPROPRIATION (POA)							
POD# or POA#	TWP	RNG	SEC	QQ	DLC	GOV'T LOT	MEASURED DISTANCES
Westland Dam	3 N	29 E	21	SW NE			N 76 Degree, 45 Minutes, 56 Seconds. E 2913.19 ft from the W ¼ Cor Sec 21



- Certificate Number or other identifying number: Certificate #76717 From Map 5 of 6

E-RECEIVED  
11/14/202  
OWRD

Provided the district filed notice of a change in place of use pursuant to OAR 690-385-4100, reference the District Internal Notice Number (DINN) used to describe the change(s) to be made permanent by this transfer.

Government lot (GOV'T LOT) and donation land claim numbers (DLC) must be included in the tables below only if the information is reflected on the existing water right.

TABLE I. – AUTHORIZED PLACE OF USE

POD# or POA#	PRIORITY DATE	USE	LEGAL DESCRIPTION							ACRES	USER NAME	DINN
			TWP	RNG	SEC	QQ	DLC	Circle #	TAX LOT			
Westland Dam	07-1907	Irr	3 N	28 E	15	SE NW		E 10	4501	2.1	David Prior Arthur Prior, & Michael Prior	
Westland Dam	07-1907	Irr	3 N	28 E	15	NE SW		E-15	4501	3.2	David Prior Arthur Prior, & Michael Prior	
Westland Dam	07-1907	Irr	3 N	28 E	15	NW SW		E-15	4501	32.4	David Prior Arthur Prior, & Michael Prior	
Westland Dam	07-1907	Irr	3 N	28 E	15	SW SW		E-15	4501	17.6	David Prior Arthur Prior, & Michael Prior	
										55.3		
TOTAL:										55.3		

14186



TABLE II. – PROPOSED PLACE OF USE

POD / POA #	PRIORITY DATE	USE	LEGAL DESCRIPTION							ACRES	USER NAME	DINN
			TWP	RNG	SEC	QQ	DLC	Circle #	TAX LOT			
Westland Dam	07-1907	Irr	3 N	28 E	15	NE NW		E 10	4501	7.0	Arthur Prior	
Westland Dam	07-1907	Irr	3 N	28 E	15	SE NW		E 10	4501	11.4	Arthur Prior	
										18.4		
Westland Dam	07-1907	Irr	3 N	28 E	15	SW SW		E 15	4501	9.2	David Prior	
Westland Dam	07-1907	Irr	3 N	28 E	16	SE SE		E 14	4600	9.2	David Prior	
										18.4		
Westland Dam	07-1907	Irr	3 N	28 E	16	SE NW		E 8	3101	9.2	Michael Prior	
Westland Dam	07-1907	Irr	3 N	28 E	16	SW SW		E 13	3101	9.3	Michael Prior	
										18.5		
TOTAL:										55.3		

14186





# District Permanent Water Right Transfer Application

## Supplemental Form A

### Map 6 of 6

#### DESCRIPTION OF PROPOSED CHANGE(S) TO A WATER RIGHT

List only one water right per page. A separate Supplemental Form A must be completed for each certificate, permit, decree, or other right involved in the proposed transfer.

Attach additional copies of Supplemental Form A as needed to describe other certificates, permits, decrees or other rights involved in this transfer.

#### 1. CURRENT WATER RIGHT INFORMATION

Water Right Subject to Transfer (check and complete one of the following):

<input checked="" type="checkbox"/> Certificated Right	<u>76723</u>	
	Certificate Number	
<input type="checkbox"/> Adjudicated, Non-certificated Right	_____	_____
	Name of Decree	Page Number
<input type="checkbox"/> Permit for which Proof has been Approved	-	_____
	Permit Number	Date Claim of Beneficial Use Submitted
<input type="checkbox"/> Transferred Right for which Proof has been Filed	-	_____
	Previous Transfer Number	Date Claim of Beneficial Use Submitted

- Name on Permit, Certificate, or Decree: Westland Irrigation District

- Priority Date(s): July 3, 1981

If there are **multiple Priority Dates** identified on the water right, any information provided in Supplemental Form A of this application must identify which priority date is associated with each of the authorized points of diversion or appropriation and places of use.

Source(s) of Water to be Affected by Transfer: Umatilla River

Tributary to: Columbia River

- Are there **other water rights**, Permits or Ground Water Registrations associated with this land?

☒ Yes    ☐ No

If "Yes", what are the Permit, Registration or Certificate Numbers? 79439

Any "layered" water use or a right that is supplemental to a primary right proposed for transfer **must be included in the transfer or be cancelled.**

14186



▪ Certificate Number or other identifying number: Certificate #76723 Map 6 of 6

The following information must be provided only for those points of diversion or appropriation that are involved in the transfer.

If a point of diversion or appropriation is not numbered on the decree or water right certificate or permit, assign it a unique number in the following table (e.g. POD #1 or POA(well) #1). Use the number to refer to the point of diversion or appropriation serving the place of use described in Tables I and II. Note: Permanent district transfers do not allow for a change in point of diversion or appropriation to serve the proposed place of use.

Government lot and donation land claim numbers must be included in the table below only if the information is reflected on the existing water right.

**Location of Existing Authorized Point(s) of Diversion (POD) or Appropriation (POA):**

(i.e., the allowed point(s) of diversion or appropriation listed on the water right for the "FROM" or "OFF" lands)

AUTHORIZED POINT(S) of DIVERSION (POD) or APPROPRIATION (POA)							
POD# or POA#	TWP	RNG	SEC	QQ	DLC	GOV'T LOT	MEASURED DISTANCES
Westland Dam	3 N	29 E	21	SW NE			N 76 Degree, 45 Minutes, 56 Seconds. E 2913.19 ft from the W ¼ Cor Sec 21



- Certificate Number or other identifying number: Certificate # 76723 From Map 6 of 6

E-RECEIVED  
11/14/202  
OWRD

Provided the district filed notice of a change in place of use pursuant to OAR 690-385-4100, reference the District Internal Notice Number (DINN) used to describe the change(s) to be made permanent by this transfer.

Government lot (GOV'T LOT) and donation land claim numbers (DLC) must be included in the tables below only if the information is reflected on the existing water right.

**TABLE I. – AUTHORIZED PLACE OF USE**

POD# or POA#	PRIORITY DATE	USE	LEGAL DESCRIPTION							ACRES	USER NAME	DINN
			TWP	RNG	SEC	QQ	DLC	Circle #	TAX LOT			
Westland Dam	07-31-1981	Irr	3 N	28 E	15	NE SW		E 15	4501	28.0	David Prior Arthur Prior, & Michael Prior	
Westland Dam	07-31-1981	Irr	3 N	28 E	15	SW SW		E-15	4501	7.8	David Prior Arthur Prior, & Michael Prior	
Westland Dam	07-31-1981	Irr	3 N	28 E	15	SE SW		E-15	4501	31.2	David Prior Arthur Prior, & Michael Prior	
										67.0		
TOTAL:										67.0		



TABLE II. – PROPOSED PLACE OF USE


POD / POA #	PRIORITY DATE	USE	LEGAL DESCRIPTION							ACRES	USER NAME	DINN
			TWP	RNG	SEC	QQ	DLC	Circle #	TAX LOT			
Westland Dam	07-31-1981	Irr	3 N	28 E	15	SW NW		E 10	4501	9.0	Arthur Prior	
Westland Dam	07-31-1981	Irr	3 N	28 E	15	SE NW		E 10	4501	13.3	Arthur Prior	
										22.3		
Westland Dam	07-31-1981	Irr	3 N	28 E	15	SW SW		E 15	4501	11.2	David Prior	
Westland Dam	07-31-1981	Irr	3 N	28 E	16	SW SE		E 14	4700	11.2	David Prior	
										22.4		
Westland Dam	07-31-1981	Irr	3 N	28 E	16	SW NW		E 8	3101	11.1	Michael Prior	
Westland Dam	07-31-1981	Irr	3 N	28 E	16	SW SW		E 13	3101	11.2	Michael Prior	
										22.3		
TOTAL:										67.0		

14186







### LEGEND



MAP 1 OF 6  
CERT 76715 (1903)  
8.9 AC



MAP 4 OF 6  
CERT 79439 (MCKAY)  
238.0 AC



CERT 79439 (MCKAY)  
507.1 AC  
NOT INVOLVED IN THIS TRANSFER



MAP 2 OF 6  
CERT 76050 (TEEL) (1955)  
113.6 AC



MAP 5 OF 6  
CERT 76717 (1907)  
55.3 AC



CERT 76050 (TEEL) (1955)  
507.1 AC  
NOT INVOLVED IN THIS TRANSFER

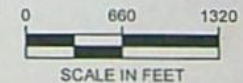


MAP 3 OF 6  
CERT 76799 (1961)  
7.8 AC



MAP 6 OF 6  
CERT 76723 (1981)  
67.0 AC

WESTLAND IRRIGATION DISTRICT  
TRANSFER APPLICATION MAP  
PROPOSED  
FOR ARTHUR PRIOR, MICHAEL  
PRIOR & DAVID PRIOR  
SEC'S 15 & 16 T 3N R28E WM  
UMATILLA COUNTY



## INDEX MAP (FROM MAPS)

E# - CIRCLE NUMBER

- TAX LOT LINE



200

100 3101

2900

2903

4501

4500

4400

E7

E8

E9

E10

16

4700

4600

15

E13

E14

E15

E16

6800

HUNT DITCH

6.8

2.1

WESTLAND IRRIGATION  
TRANSFER APPLICATION  
PROPOSED  
FOR ARTHUR PRIOR & DAVID  
SEC'S 15 & 16 T.3N. R.3E.



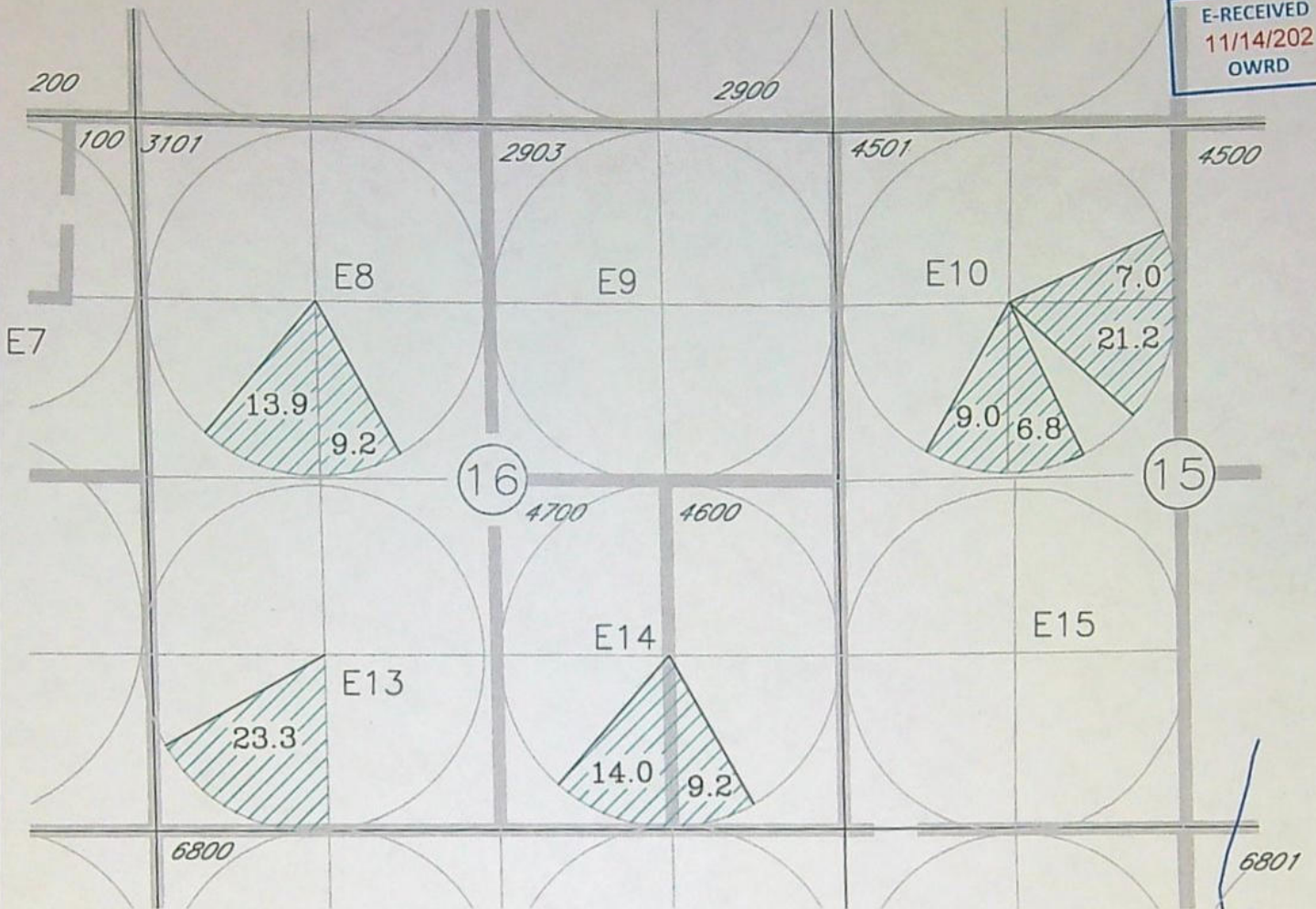
WESTLAND IRRIGATION DISTRICT  
TRANSFER APPLICATION MAP  
PROPOSED  
FOR ARTHUR PRIOR, MICHAEL  
PRIOR & DAVID PRIOR  
SEC'S 15 & 16 T 3N R28E WM  
UMATILLA COUNTY  
FROM MAP AUTHORIZED IN  
CERT 76715



- TAX LOT LINE



E-RECEIVED  
11/14/202  
OWRD



LEGEND



CERT 76050 (TEEL) (1955)  
113.6 AC

WESTLAND IRRIGATION DISTRICT  
TRANSFER APPLICATION MAP  
PROPOSED  
FOR ARTHUR PRIOR, MICHAEL  
PRIOR & DAVID PRIOR  
SEC'S 15 & 16 T 3N R28E WM  
UMATILLA COUNTY  
FROM MAP AUTHORIZED IN  
CERT 76050



FROM MAP 2 OF 6

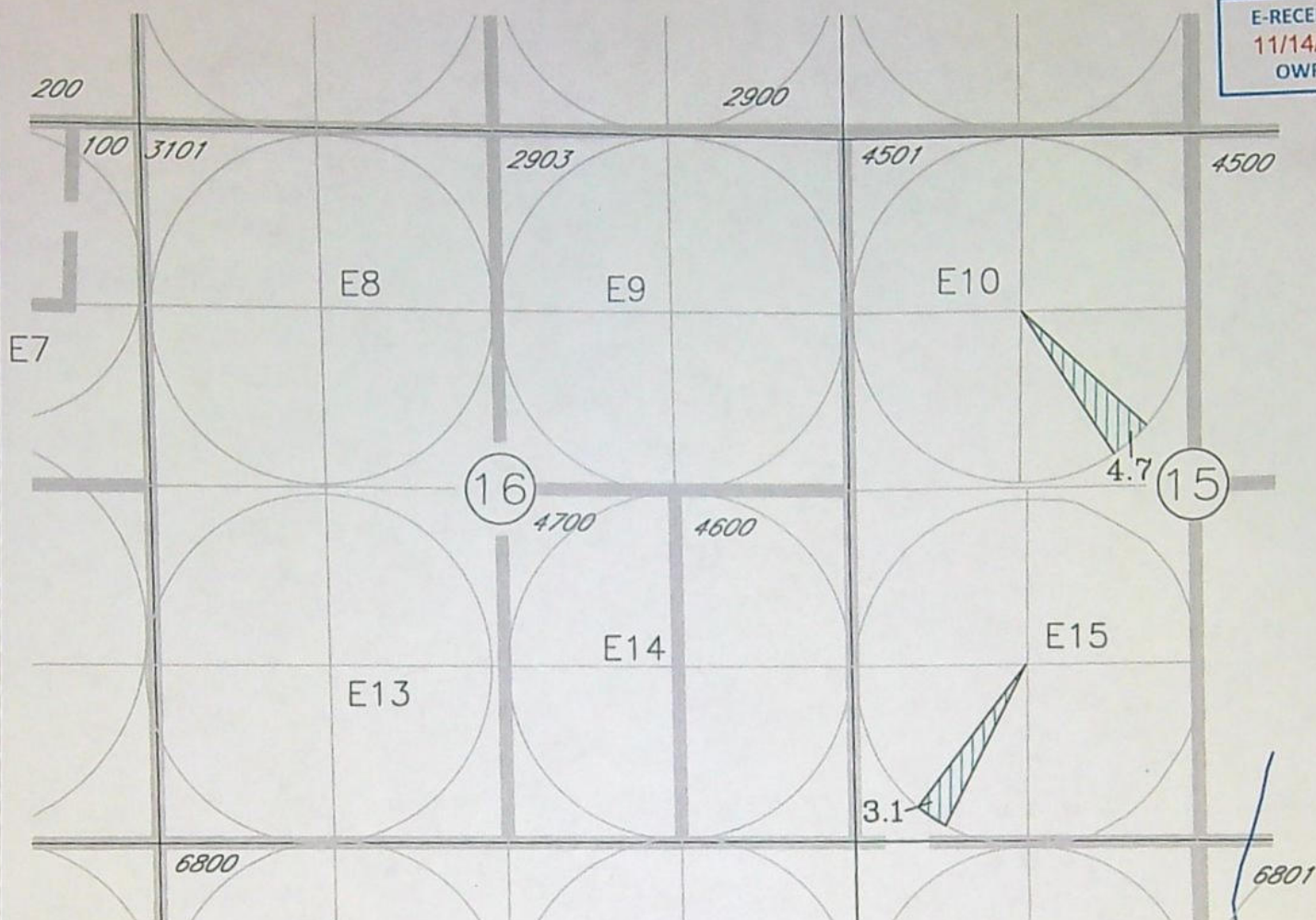
E# - CIRCLE NUMBER

- TAX LOT LINE

14186



E-RECEIVED  
11/14/202  
OWRD




LEGEND



CERT 76799 (1961)  
7.8 AC

WESTLAND IRRIGATION DISTRICT  
TRANSFER APPLICATION MAP  
PROPOSED  
FOR ARTHUR PRIOR, MICHAEL  
PRIOR & DAVID PRIOR  
SEC'S 15 & 16 T 3N R28E WM  
UMATILLA COUNTY  
FROM MAP AUTHORIZED IN  
CERT 76799



FROM MAP 3 OF 6

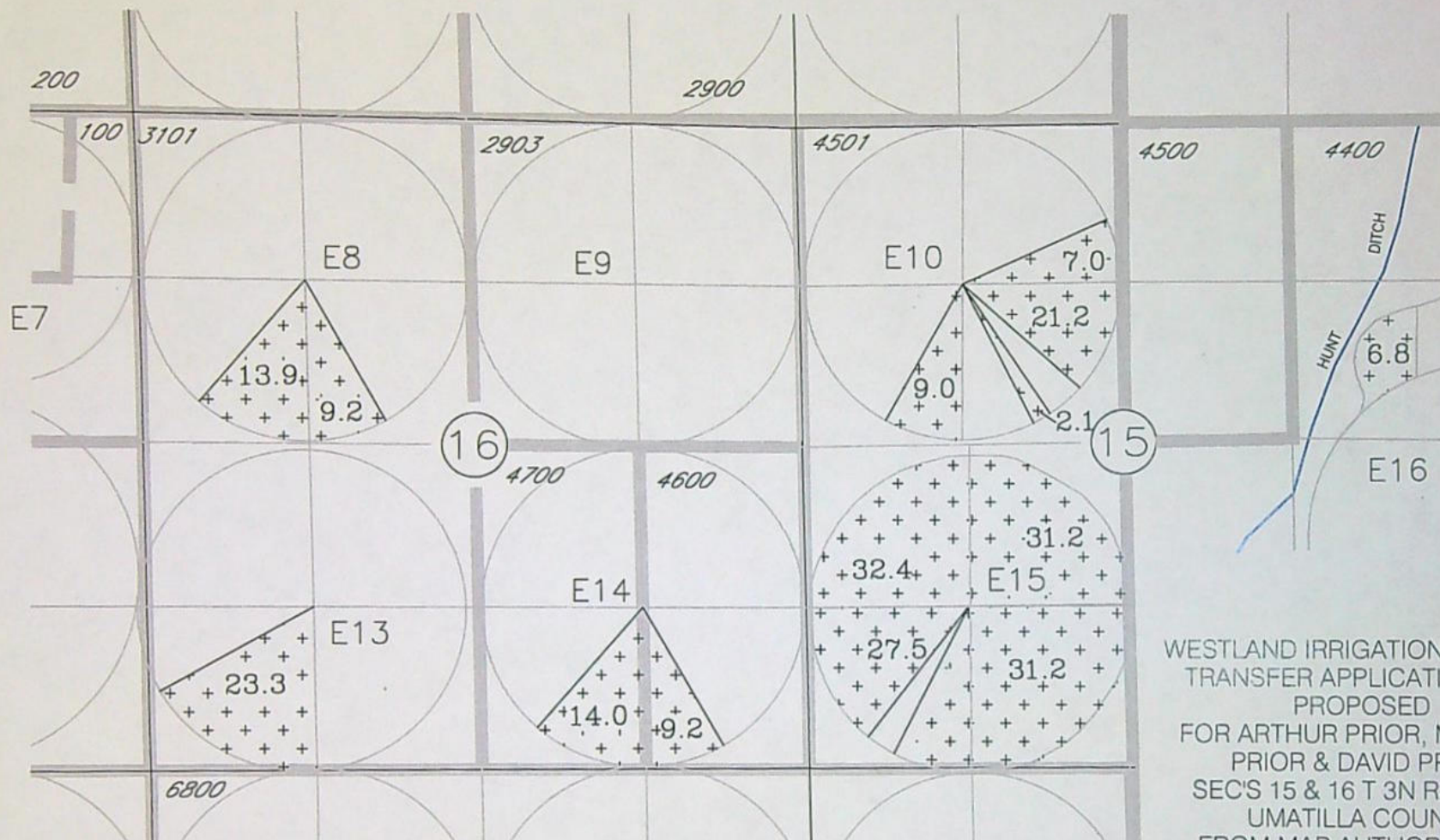
E# - CIRCLE NUMBER

- TAX LOT LINE

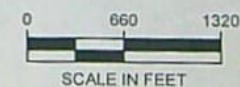
14186



E-RECEIVED  
11/14/202  
OWRD




WESTLAND IRRIGATION DISTRICT  
TRANSFER APPLICATION MAP  
PROPOSED  
FOR ARTHUR PRIOR, MICHAEL  
PRIOR & DAVID PRIOR  
SEC'S 15 & 16 T 3N R28E WM  
UMATILLA COUNTY  
FROM MAP AUTHORIZED IN  
CERT 79439



FROM MAP 4 OF 6

LEGEND



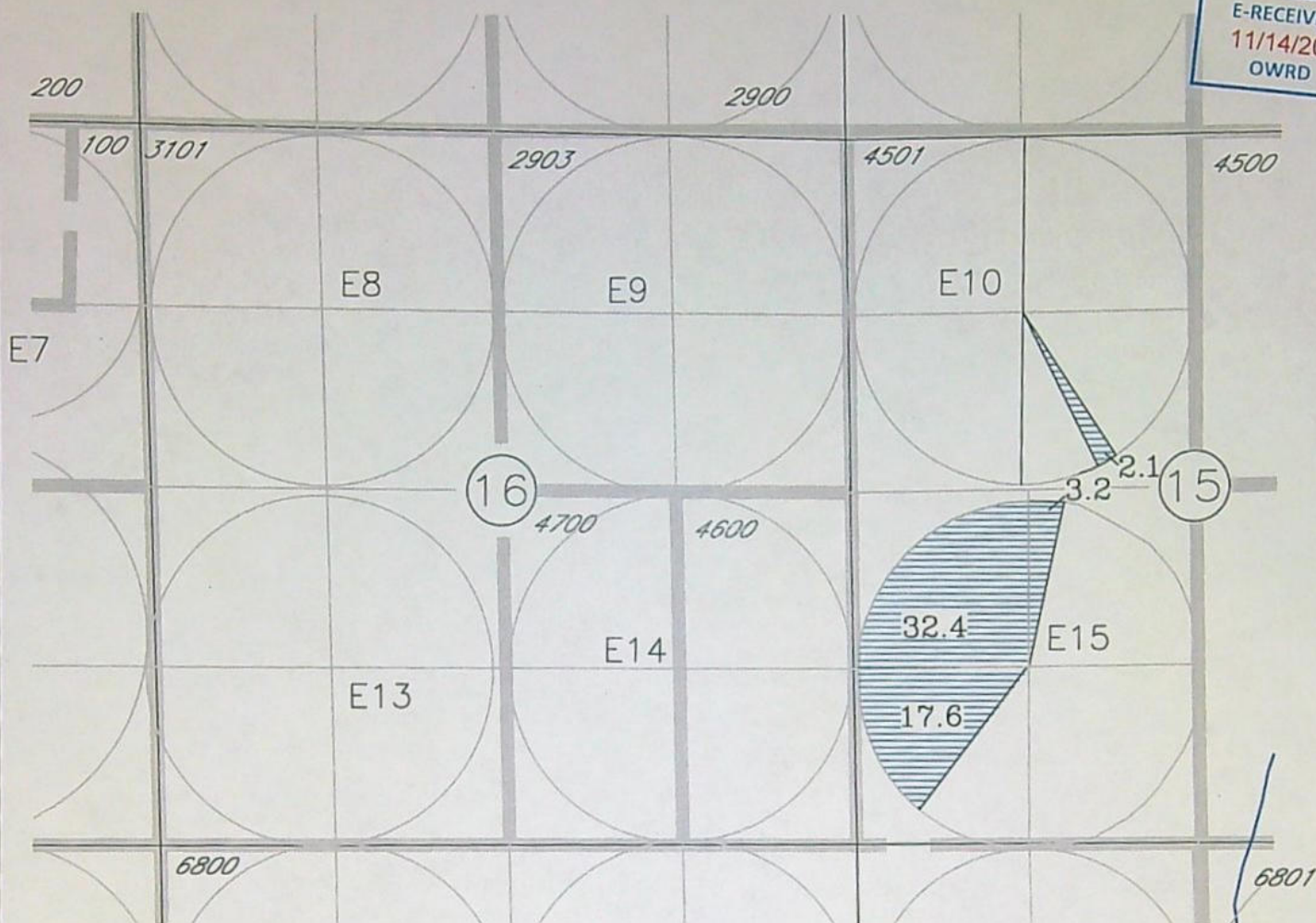
CERT 79439 (MCKAY)  
238.0 AC

E# - CIRCLE NUMBER

— TAX LOT LINE



E-RECEIVED  
11/14/202  
OWRD

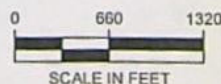


LEGEND



CERT 76717 (1907)  
55.3 AC

WESTLAND IRRIGATION DISTRICT  
TRANSFER APPLICATION MAP  
PROPOSED  
FOR ARTHUR PRIOR, MICHAEL  
PRIOR & DAVID PRIOR  
SEC'S 15 & 16 T 3N R28E WM  
UMATILLA COUNTY  
FROM MAP AUTHORIZED IN  
CERT 76717



FROM MAP 5 OF 6

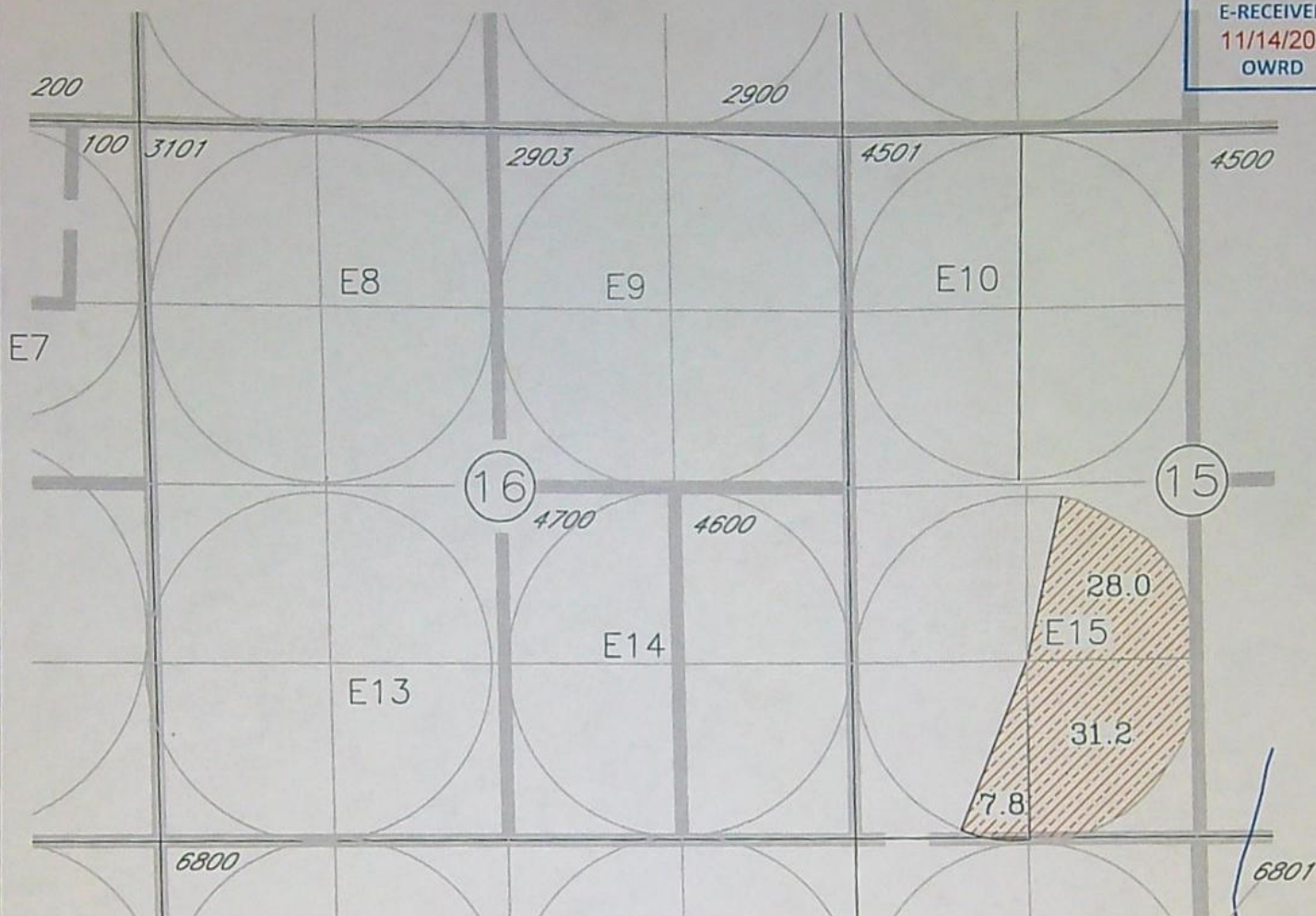
E# - CIRCLE NUMBER

- TAX LOT LINE

14186



E-RECEIVED  
11/14/2022  
OWRD

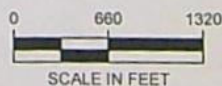


LEGEND



CERT 76723 (1981)  
67.0 AC

WESTLAND IRRIGATION DISTRICT  
TRANSFER APPLICATION MAP  
PROPOSED  
FOR ARTHUR PRIOR, MICHAEL  
PRIOR & DAVID PRIOR  
SEC'S 15 & 16 T 3N R28E WM  
UMATILLA COUNTY  
FROM MAP AUTHORIZED IN  
CERT 76723



FROM MAP 6 OF 6

E# - CIRCLE NUMBER

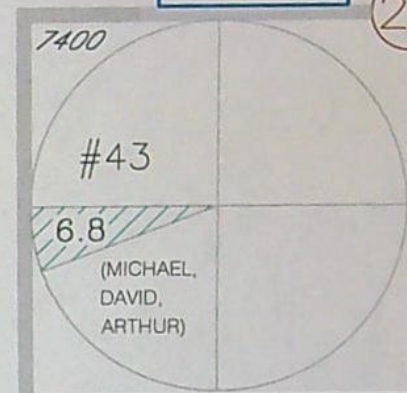
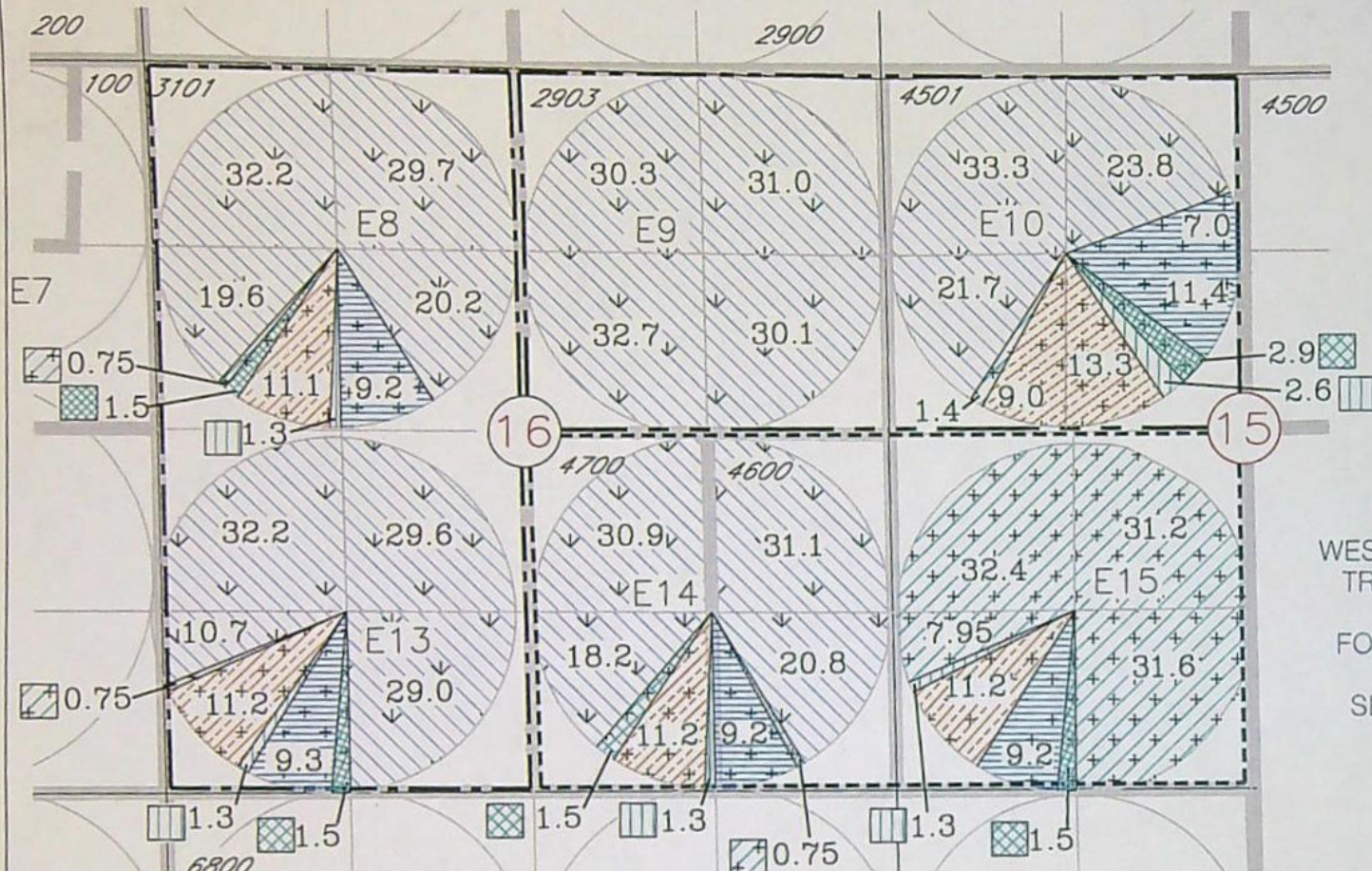
— - TAX LOT LINE

14186




E-RECEIVED  
11/14/202  
OWRD

26



WESTLAND IRRIGATION DISTRICT  
TRANSFER APPLICATION MAP  
PROPOSED  
FOR ARTHUR PRIOR, MICHAEL  
PRIOR & DAVID PRIOR  
SEC'S 15 & 16 T 3N R28E WM  
UMATILLA COUNTY

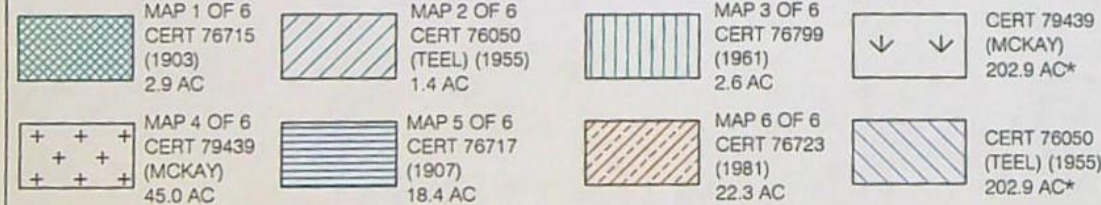


INDEX MAP (TO MAPS)

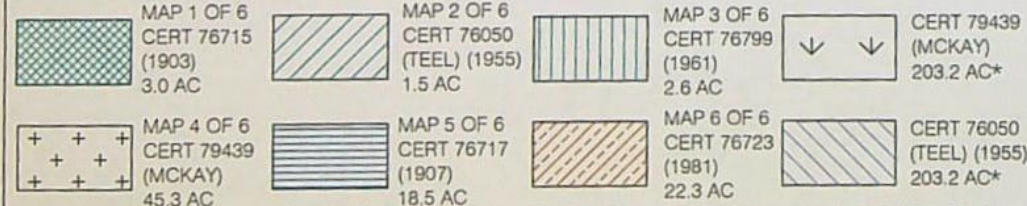
E# - CIRCLE NUMBER

- TAX LOT LINE

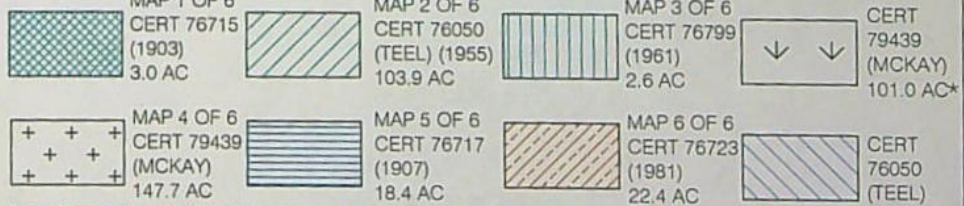
ARTHUR - TAX LOT 2903 & N 1/2 OF 4501



MICHAEL - TAX LOT 3101

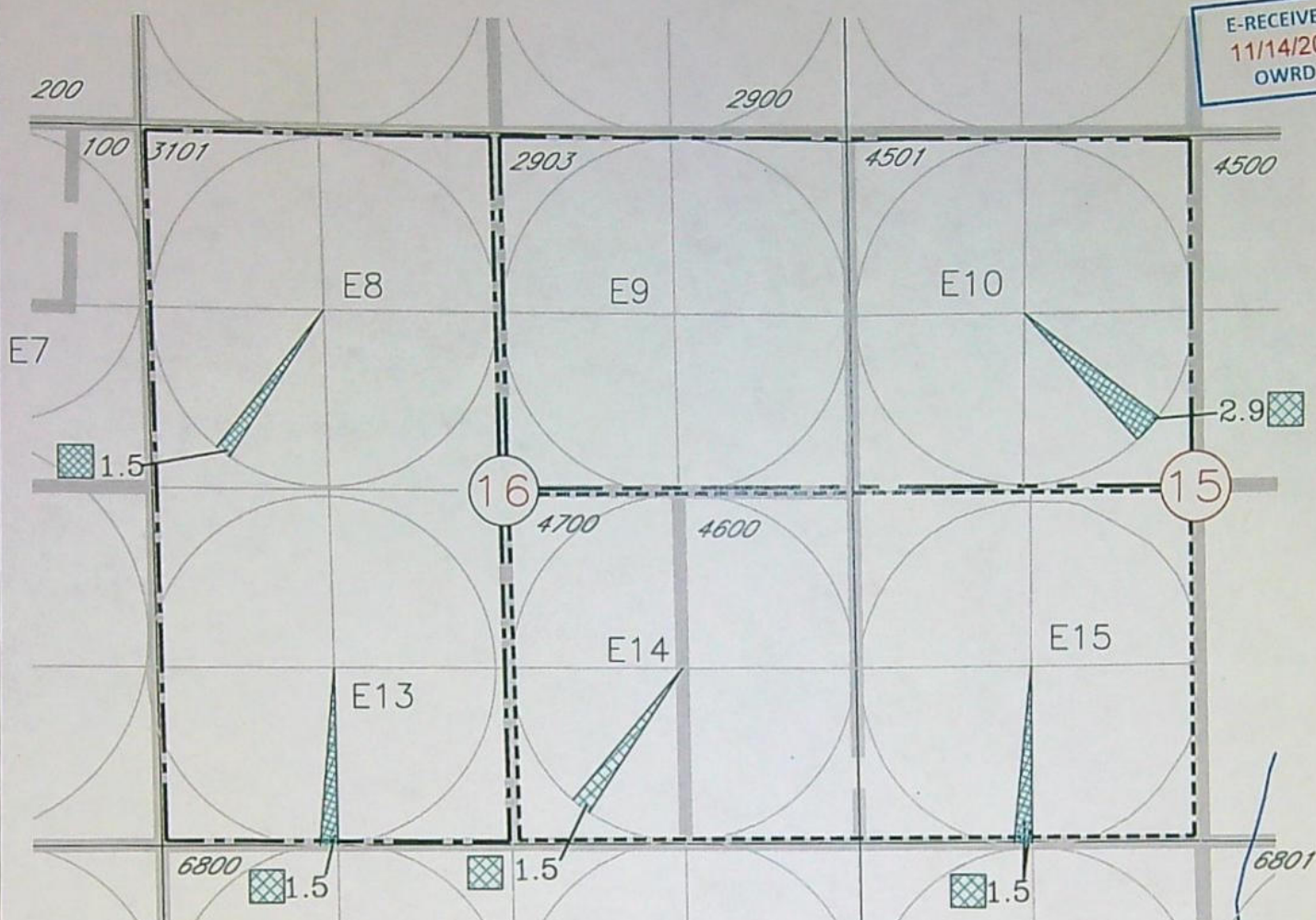


DAVID - TAX LOT 4600, 4700 & N 1/2 OF 4501





E-RECEIVED  
11/14/202  
OWRD



ARTHUR - - - - - TAX LOT 2903 & N 1/2 OF 4501

CERT 76715 (1903)  
2.9 AC

MICHAEL - - - - - TAX LOT 3101

CERT 76715 (1903)  
3.0 AC

DAVID - - - - - TAX LOT 4600, 4700 & N 1/2 OF 4501

CERT 76715 (1903)  
3.0 AC

WESTLAND IRRIGATION DISTRICT  
TRANSFER APPLICATION MAP  
PROPOSED  
FOR ARTHUR PRIOR, MICHAEL  
PRIOR & DAVID PRIOR  
SEC'S 15 & 16 T 3N R28E WM  
UMATILLA COUNTY  
TO MAPS AUTHORIZED IN  
CERT 76715

0 660 1320  
SCALE IN FEET

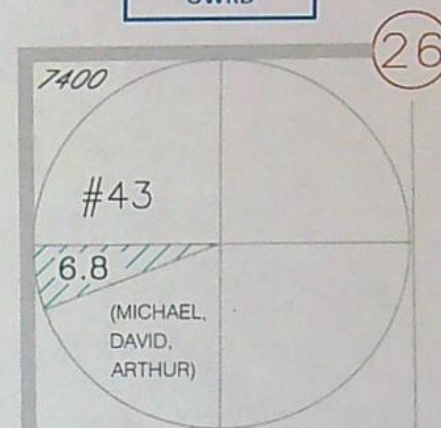
TO MAP 1 OF 6

E# - CIRCLE NUMBER

- TAX LOT LINE



E-RECEIVED  
11/14/202  
OWRD



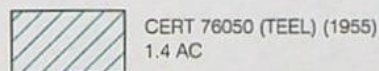

THE PRIMARY IRRIGATION WATER RIGHTS DESCRIBED IN CERTIFICATE 79672 FOR THESE 6.8 ACRES WILL BECOME SUPPLEMENTAL TO THE TRANSFER OF 6.8 ACRES OF CERTIFICATE 76050 (TEEL) AS PURPOSED WITH THIS TRANSFER APPLICATION.

WESTLAND IRRIGATION DISTRICT  
TRANSFER APPLICATION MAP  
PROPOSED  
FOR ARTHUR PRIOR, MICHAEL  
PRIOR & DAVID PRIOR  
SEC'S 15 & 16 T 3N R28E WM  
UMATILLA COUNTY  
TO MAPS AUTHORIZED IN  
CERT 76050



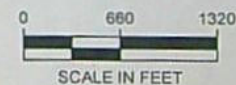
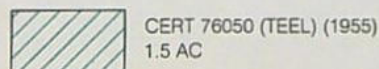
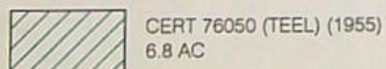
DAVID - - - - - TAX LOT 4600, 4700 & N 1/2 OF 4501

ARTHUR - - - - - TAX LOT 2903 & N 1/2 OF 4501



DAVID, ARTHUR, AND MICHAEL PRIOR

MICHAEL - - - - - TAX LOT 3101



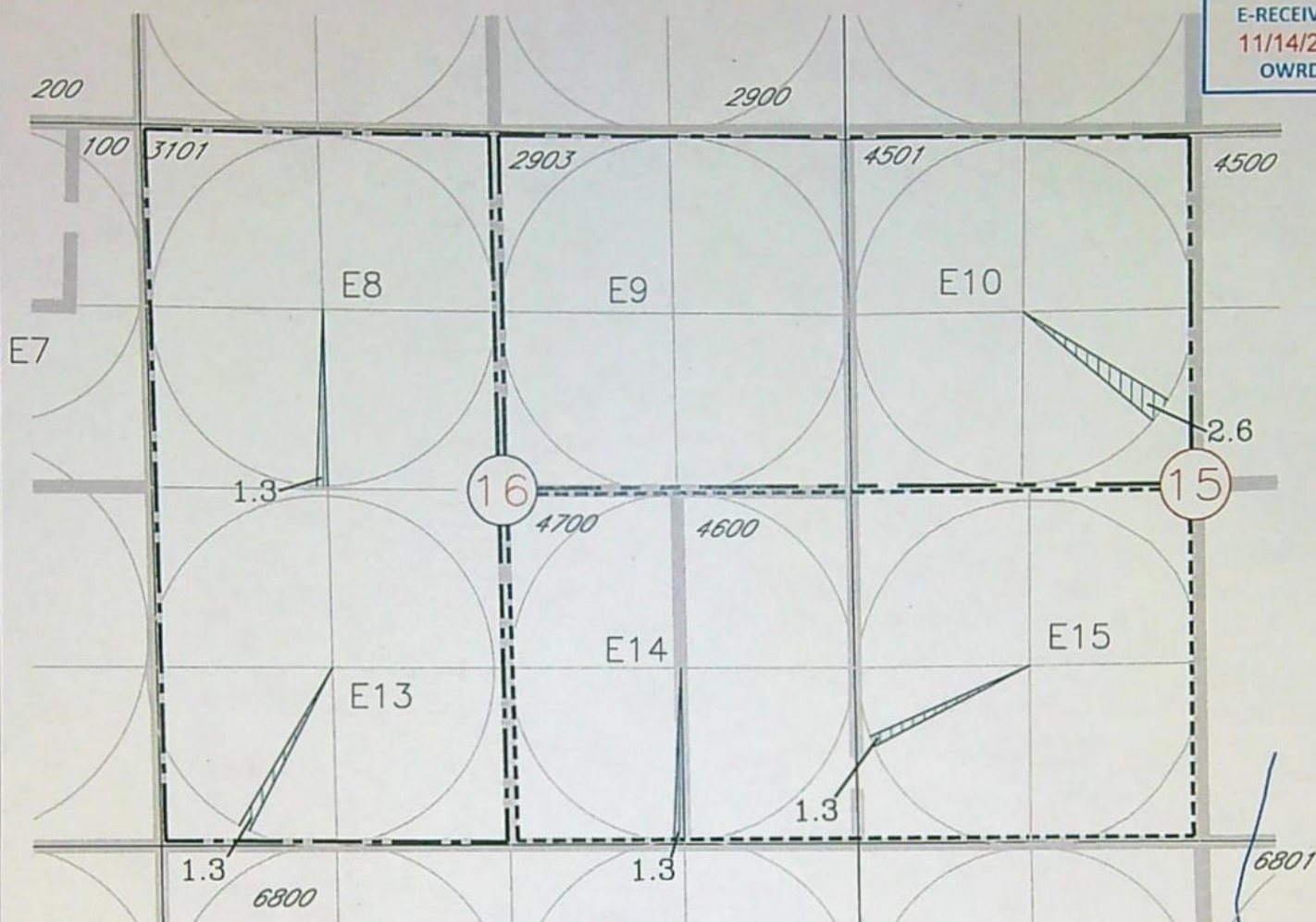
TO MAP 2 OF 6

E# - CIRCLE NUMBER

- TAX LOT LINE



E-RECEIVED  
11/14/202  
OWRD



ARTHUR - - - - - TAX LOT 2903 & N 1/2 OF 4501

CERT 76799 (1961)  
2.6 AC

MICHAEL - - - - - TAX LOT 3101

CERT 76799 (1961)  
2.6 AC

DAVID - - - - - TAX LOT 4600, 4700 & N 1/2 OF 4501

CERT 76799 (1961)  
2.6 AC

WESTLAND IRRIGATION DISTRICT  
TRANSFER APPLICATION MAP  
PROPOSED  
FOR ARTHUR PRIOR, MICHAEL  
PRIOR & DAVID PRIOR  
SEC'S 15 & 16 T 3N R28E WM  
UMATILLA COUNTY  
TO MAPS AUTHORIZED IN  
CERT 76799

0 660 1320  
SCALE IN FEET

TO MAP 3 OF 6

E# - CIRCLE NUMBER

- TAX LOT LINE

14186




ARTHUR — — — — TAX LOT 2903 & N 1/2 OF 4501

DAVID - - - - - TAX LOT 4600, 4700 & N 1/2 OF 4501

CERT 79439 (MCKAY)  
45.0 AC

CERT 79439 (MCKAY)  
147.7 AC

MICHAEL — — — — TAX LOT 3101

 CERT 79439 (MCKAY)  
45.3 AC

E# - CIRCLE NUMBER

- TAX LOT LINE

DRAWING: \\Kwkfiles\Public\Project\30-08-016 - Porfily Water Rights Consulting\--00 Misc Engineering\Cad\PRIOR\2023\2023B-PRIOR\_TO-1.dwg  
PRINTED BY: kvaldovinos on 10/05/23 04:55 PM



E-RECEIVED  
11/14/20  
OWRD

200

100

2900

2903

4501

4500

E7

E8

E9

E10

9.2

7.0

11.4

16

15

4700

4600

E13

E14

E15

9.3

9.2

9.2


6800

6801

ARTHUR — — — — TAX LOT 2903 & N 1/2 OF 4501

 CERT 76717 (1907)  
18.4 AC

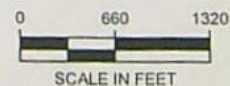
MICHAEL — — — — TAX LOT 3101

 CERT 76717 (1907)  
18.5 AC

DAVID ----- TAX LOT 4600, 4700 & N 1/2 OF 4501

 CERT 76717 (1907)  
18.4 AC

WESTLAND IRRIGATION DISTRICT  
TRANSFER APPLICATION MAP  
PROPOSED  
FOR ARTHUR PRIOR, MICHAEL  
PRIOR & DAVID PRIOR  
SEC'S 15 & 16 T 3N R28E WM  
UMATILLA COUNTY  
TO MAPS AUTHORIZED IN  
CERT 76717



TO MAP 5 OF 6

E# - CIRCLE NUMBER

- TAX LOT LINE

14186



E-RECEIVED  
11/14/202  
OWRD



ARTHUR ——— TAX LOT 2903 & N 1/2 OF 4501



CERT 76723 (1981)  
22.3 AC

MICHAEL ——— TAX LOT 3101




CERT 76723 (1981)  
22.3 AC

DAVID ——— TAX LOT 4600, 4700 & N 1/2 OF 4501



CERT 76723 (1981)  
22.4 AC

WESTLAND IRRIGATION DISTRICT  
TRANSFER APPLICATION MAP  
PROPOSED  
FOR ARTHUR PRIOR, MICHAEL  
PRIOR & DAVID PRIOR  
SEC'S 15 & 16 T 3N R28E WM  
UMATILLA COUNTY  
TO MAPS AUTHORIZED IN  
CERT 76723



SCALE IN FEET

TO MAP 6 OF 6

E# - CIRCLE NUMBER

——— TAX LOT LINE

14186





Oregon Water Resources Department  
725 Summer Street NE, Suite A  
Salem Oregon 97301-1266  
(503) 986-0900  
[www.wrd.state.or.us](http://www.wrd.state.or.us)

**SUPERSEDED**

# Application for District Permanent Water Right Transfer

Please type or print legibly in dark ink. If your application is incomplete or inaccurate, we will return it to you. If any requested information does not apply to your application, insert "N/A" to indicate "Not Applicable." As you complete this form, please refer to notes and guidance included on the application. A summary of review criteria and procedures that are generally applicable to the application is available at [www.wrd.state.or.us/OWRD/PUBS/forms.shtml#app\\_criteria\\_review](http://www.wrd.state.or.us/OWRD/PUBS/forms.shtml#app_criteria_review).

Change in Place of Use Only

## 1A. APPLICANT INFORMATION

IRRIGATION DISTRICT Westland Irrigation District /Curtis Engbretson Mnger			PHONE NO. (541) 667-2030	ADDITIONAL CONTACT NO.
ADDRESS P.O. Box 944			COUNTY UMATILLA	
CITY HERMISTON	STATE OR	ZIP 97838	E-MAIL CURTIS@WESTLANDIRRIGATION.COM	
BY PROVIDING AN E-MAIL ADDRESS, CONSENT IS GIVEN TO RECEIVE ALL CORRESPONDENCE FROM THE DEPARTMENT ELECTRONICALLY. COPIES OF THE FINAL ORDER DOCUMENTS WILL ALSO BE MAILED.				

## 1B. AGENT INFORMATION

AGENT/BUSINESS NAME WILLIAM PORFILY			PHONE NO. (541) 561-7259	ADDITIONAL CONTACT NO.
ADDRESS P.O. Box 643			FAX NO.	
CITY STANFIELD	STATE OR	ZIP 97875	E-MAIL WPORFILY@GMAIL.COM	
BY PROVIDING AN E-MAIL ADDRESS, CONSENT IS GIVEN TO RECEIVE ALL CORRESPONDENCE FROM THE DEPARTMENT ELECTRONICALLY. COPIES OF THE FINAL ORDER DOCUMENTS WILL ALSO BE MAILED.				

RECEIVED  
MAR 01 2023  
OWRD  
SALEM, OREGON



## 2. PROPOSED CHANGE(S) TO WATER RIGHT(S)

- List all water rights to be affected by this transfer. Indicate the certificate, permit, decree or other identifying number(s) in the table below: (Attach additional pages as necessary.)

	Certificate	Permit / Previous Transfer	Decree
1.	76715	-	Umatilla River Decree /Vol 3 Pages 246-247 Umatilla River Decree /Vol 15 Pages 437-439
2.	76050	Permit 25920	N/A
3.	76799	Permit 27583	N/A
4.	79439	Permit 7400	N/A
5.	76717		Umatilla River Decree /Vol 3 Pages 247-249 Umatilla River Decree /Vol 15 Pages 439-4441
6.	76723	Permit 46568	N/A

RECEIVED

MAR 01 2023

OWRD  
SALEM, OREGON

## 3. ATTACHMENTS

Check each of the following attachments included with this application. The application will be returned if all required attachments are not included.

<b>Supplemental Form A –</b> <b>Description of Proposed Change(s) to a Water Right</b> <input checked="" type="checkbox"/> A <u>separate</u> Supplemental Form A is enclosed for <u>each</u> water right to be affected by this transfer. <b>Map</b> <input checked="" type="checkbox"/> Permanent Transfer A map meeting the requirements of OAR 690-385-3300 must be included but need not be prepared by a Certified Water Right Examiner (CWRE).	<b>Fees:</b> <input checked="" type="checkbox"/> Amount enclosed: \$ <u>8,510</u> See the Department's Fee Schedule at <a href="http://www.wrd.state.or.us">www.wrd.state.or.us</a> or call (503) 986-0900. <b>Land Use Compatibility Statement</b> <input type="checkbox"/> The Land Use Information Form is <u>not</u> required if water is to be diverted, conveyed and/or used only on federal lands or if <u>ALL</u> of the following apply: a) a change in place of use only, b) a change that does not involve the placement or modification of structures, c) the use of water is for irrigation <u>only</u> and d) the use is located within an irrigation district or an exclusive farm use zone.
---	---

## 4. SIGNATURES

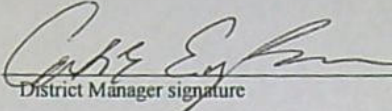
The district certifies the following:

- (1) The water rights proposed for transfer are water rights subject to transfer and are not subject to forfeiture for nonuse under ORS 540.610;
- (2) Each user affected by the proposed transfer has provided written authorization for the transfer and such authorization is on file with the district;
- (3) For lands which are no longer irrigated or susceptible of irrigation that are included in this transfer under the authority of ORS 540.572 and OAR 690-385-5000, notices as required under ORS.572 and OAR 690-385-5100 have been given to the user and any security interest holder of record of intent to transfer the right and the user was provided an



opportunity to resolve the matter in the manner described by ORS 540.572 and OAR 690-385-5400 and 690-385-5600.

- (4) On behalf of the district, I affirm to the best of my knowledge the information contained in this application is true and accurate.

  
District Manager signature  
OR

Curtis Engbrertson  
name (print)

2-23-23  
date

\_\_\_\_\_  
Authorized District Representative signature

\_\_\_\_\_  
name (print)

\_\_\_\_\_  
date

**Before submitting your application to the Department, be sure you have:**

- Answered each question completely.
- Included all the required attachments.
- Included a check payable to the Oregon Water Resources Department for the appropriate amount.

RECEIVED

MAR 01 2023

OWRD  
SALEM, OREGON





# District Permanent Water Right Transfer Application

## Supplemental Form A

Map 1 of 6

RECEIVED

MAR 01 2023

OWRD  
SALEM, OREGON

### DESCRIPTION OF PROPOSED CHANGE(S) TO A WATER RIGHT

List only one water right per page. A separate Supplemental Form A must be completed for each certificate, permit, decree, or other right involved in the proposed transfer.

Attach additional copies of Supplemental Form A as needed to describe other certificates, permits, decrees or other rights involved in this transfer.

#### 1. CURRENT WATER RIGHT INFORMATION

Water Right Subject to Transfer (check and complete one of the following):

<input checked="" type="checkbox"/> Certificated Right	<u>76715</u>	Certificate Number
<input type="checkbox"/> Adjudicated, Non-certificated Right	Name of Decree	Page Number
<input type="checkbox"/> Permit for which Proof has been Approved	-	Permit Number
		Date Claim of Beneficial Use Submitted
<input type="checkbox"/> Transferred Right for which Proof has been Filed	-	Previous Transfer Number
		Date Claim of Beneficial Use Submitted
<input type="checkbox"/> Permit for Supplemental Irrigation	-	Permit Number

▪ Name on Permit, Certificate, or Decree: Westland Irrigation District

▪ Priority Date(s): March 14, 1903

If there are **multiple Priority Dates** identified on the water right, any information provided in Supplemental Form A of this application must identify which priority date is associated with each of the authorized points of diversion or appropriation and places of use.

Source(s) of Water to be Affected by Transfer: Umatilla River

Tributary to: Columbia River

▪ Are there **other water rights**, Permits or Ground Water Registrations associated with this land?

☒ Yes ☐ No

If "Yes", what are the Permit, Registration or Certificate Numbers? 79439

Any "layered" water use or a right that is supplemental to a primary right proposed for transfer **must be included in the transfer or be cancelled.**

141866 14186



- Certificate Number or other identifying number: Certificate #76715 Map 1 of 6

The following information must be provided only for those points of diversion or appropriation that are involved in the transfer.

If a point of diversion or appropriation is not numbered on the decree or water right certificate or permit, assign it a unique number in the following table (e.g. POD #1 or POA(well) #1). Use the number to refer to the point of diversion or appropriation serving the place of use described in Tables I and II. Note: Permanent district transfers do not allow for a change in point of diversion or appropriation to serve the proposed place of use.

Government lot and donation land claim numbers must be included in the table below **only** if the information is reflected on the existing water right.

**Location of Existing Authorized Point(s) of Diversion (POD) or Appropriation (POA):**

(i.e., the allowed point(s) of diversion or appropriation listed on the water right for the "FROM" or "OFF" lands)

AUTHORIZED POINT(S) of DIVERSION (POD) or APPROPRIATION (POA)							
POD# or POA#	TWP	RNG	SEC	QQ	DLC	GOV'T LOT	MEASURED DISTANCES
Westland Dam	3 N	29 E	21	SW NE			N 76 Degree, 45 Minutes, 56 Seconds. E 2913.19 ft from the W ¼ Cor Sec 21

RECEIVED  
MAR 01 2023  
OWRD  
SALEM, OREGON



- Certificate Number or other identifying number: Certificate #76715 From Map 1 of 6

Provided the district filed notice of a change in place of use pursuant to OAR 690-385-4100, reference the District Internal Notice Number (DINN) used to describe the change(s) to be made permanent by this transfer.

Government lot (GOV'T LOT) and donation land claim numbers (DLC) must be included in the tables below **only** if the information is reflected on the existing water right.

**TABLE I. – AUTHORIZED PLACE OF USE**

POD# or POA#	PRIORITY DATE	USE	LEGAL DESCRIPTION							ACRES	USER NAME	DINN
			TWP	RNG	SEC	QQ	DLC	Circle #	TAX LOT			
Westland Dam	3-14-1903	Irr	3 N	28 E	15	SE NE		E 16	4400	6.8	David Prior Arthur Prior, & Michael Prior	
Westland Dam	3-14-1903	Irr	3 N	28 E	15	SW SW		E 15	4501	2.1	David Prior Arthur Prior, & Michael Prior	
TOTAL:										8.9		

RECEIVED  
MAR 01 2023  
OWRD  
SALEM, OREGON



14186

RECEIVED  
MAR 01 2023  
OWRD  
SALEM, OREGON





## District Permanent Water Right Transfer Application

### Supplemental Form A

#### Map 2 of 6

#### DESCRIPTION OF PROPOSED CHANGE(S) TO A WATER RIGHT

List only one water right per page. A **separate Supplemental Form A must be completed for each** certificate, permit, decree, or other right involved in the proposed transfer.

Attach additional copies of Supplemental Form A as needed to describe other certificates, permits, decrees or other rights involved in this transfer.

#### 1. CURRENT WATER RIGHT INFORMATION

Water Right Subject to Transfer (check and complete one of the following):

<input checked="" type="checkbox"/> Certificated Right	<u>76050</u>	Certificate Number
<input type="checkbox"/> Adjudicated, Non-certificated Right	Name of Decree	Page Number
<input type="checkbox"/> Permit for which Proof has been Approved	-	Permit Number Date Claim of Beneficial Use Submitted
<input type="checkbox"/> Transferred Right for which Proof has been Filed	-	Previous Transfer Number Date Claim of Beneficial Use Submitted
<input type="checkbox"/> Permit for Supplemental Irrigation	-	Permit Number

- Name on Permit, Certificate, or Decree: Teel Irrigation District
- Priority Date(s): April 22, 1955

If there are **multiple Priority Dates** identified on the water right, any information provided in Supplemental Form A of this application must identify which priority date is associated with each of the authorized points of diversion or appropriation and places of use.

Source(s) of Water to be Affected by Transfer: Umatilla River

Tributary to: Columbia River

- Are there **other water rights**, Permits or Ground Water Registrations associated with this land?

☒ Yes ☐ No

If "Yes", what are the Permit, Registration or Certificate Numbers? 79439

Any "layered" water use or a right that is supplemental to a primary right proposed for transfer **must be included in the transfer or be cancelled.**

RECEIVED  
MAR 01 2023  
JWRD  
SALEM, OREGON



- Certificate Number or other identifying number: Certificate# 76050 Map 2 of 6

The following information must be provided only for those points of diversion or appropriation that are involved in the transfer.

If a point of diversion or appropriation is not numbered on the decree or water right certificate or permit, assign it a unique number in the following table (e.g. POD #1 or POA(well) #1). Use the number to refer to the point of diversion or appropriation serving the place of use described in Tables I and II. Note: Permanent district transfers do not allow for a change in point of diversion or appropriation to serve the proposed place of use.

Government lot and donation land claim numbers must be included in the table below **only** if the information is reflected on the existing water right.

**Location of Existing Authorized Point(s) of Diversion (POD) or Appropriation (POA):**

(i.e., the allowed point(s) of diversion or appropriation listed on the water right for the "FROM" or "OFF" lands)

AUTHORIZED POINT(S) of DIVERSION (POD) or APPROPRIATION (POA)							
POD# or POA#	TWP	RNG	SEC	QQ	DLC	GOV'T LOT	MEASURED DISTANCES
Westland Dam	3 N	29 E	21	SW NE			N 76 Degree, 45 Minutes, 56 Seconds. E 2913.19 ft from the W ¼ Cor Sec 21

RECEIVED  
MAR 01 2023  
OWRD  
SALEM, OREGON



- Certificate Number or other identifying number: 76050 From Map 2 of 6

Provided the district filed notice of a change in place of use pursuant to OAR 690-385-4100, reference the District Internal Notice Number (DINN) used to describe the change(s) to be made permanent by this transfer.

Government lot (GOV'T LOT) and donation land claim numbers (DLC) must be included in the tables below only if the information is reflected on the existing water right.

TABLE I. – AUTHORIZED PLACE OF USE												
POD# or POA#	PRIORITY DATE	USE	LEGAL DESCRIPTION							ACRES	USER NAME	DINN
			TWP	RNG	SEC	QQ	DLC	Circle #	TAX LOT			
Westland Dam	4-22-1955	Irr	3 N	28 E	15	NE NW		E 10	4501	30.8	David Prior Arthur Prior, & Michael Prior	
Westland Dam	4-22-1955	Irr	3 N	28 E	15	NW NW		E 10	4501	33.3	David Prior Arthur Prior, & Michael Prior	
Westland Dam	4-22-1955	Irr	3 N	28 E	15	SW NW		E 10	4501	30.7	David Prior Arthur Prior, & Michael Prior	
Westland Dam	4-22-1955	Irr	3 N	28 E	15	SE NW		E 10	4501	28.0	David Prior Arthur Prior, & Michael Prior	
Westland Dam	4-22-1955	Irr	3 N	28 E	16	NE NE		E 9	2903	31.0	David Prior Arthur Prior, & Michael Prior	
Westland Dam	4-22-1955	Irr	3 N	28 E	16	NW NE		E 9	2903	30.3	David Prior Arthur Prior, & Michael Prior	
Westland Dam	4-22-1955	Irr	3 N	28 E	16	SW NE		E 9	2903	32.7	David Prior Arthur Prior, & Michael Prior	
Westland Dam	4-22-1955	Irr	3 N	28 E	16	SE NE		E 9	2903	30.1	David Prior Arthur Prior, & Michael Prior	
Westland Dam	4-22-1955	Irr	3 N	28 E	16	NE NW		E 8	3101	29.7	David Prior Arthur Prior, & Michael Prior	
Westland Dam	4-22-1955	Irr	3 N	28 E	16	NW NW		E 8	3101	32.2	David Prior Arthur Prior, & Michael Prior	
Westland Dam	4-22-1955	Irr	3 N	28 E	16	SW NW		E 8	3101	33.5	David Prior Arthur Prior, & Michael Prior	



Westland Dam	4-22-1955	Irr	3 N	28 E	16	SE NW		E 8	3101	29.4	David Prior Arthur Prior, & Michael Prior
Westland Dam	4-22-1955	Irr	3 N	28 E	16	NE SW		E 13	3101	29.6	David Prior Arthur Prior, & Michael Prior
Westland Dam	4-22-1955	Irr	3 N	28 E	16	NW SW		E 13	3101	32.2	David Prior Arthur Prior, & Michael Prior
Westland Dam	4-22-1955	Irr	3 N	28 E	16	SW SW		E 13	3101	34.0	David Prior Arthur Prior, & Michael Prior
Westland Dam	4-22-1955	Irr	3 N	28 E	16	SE SW		E 13	3101	29.0	David Prior Arthur Prior, & Michael Prior
Westland Dam	4-22-1955	Irr	3 N	28 E	16	NE SE		E 14	4600	31.1	David Prior Arthur Prior, & Michael Prior
Westland Dam	4-22-1955	Irr	3 N	28 E	16	NW SE		E 14	4700	30.9	David Prior Arthur Prior, & Michael Prior
Westland Dam	4-22-1955	Irr	3 N	28 E	16	SW SE		E 14	4700	32.2	David Prior Arthur Prior, & Michael Prior
Westland Dam	4-22-1955	Irr	3 N	28 E	16	SE SE		E 14	4600	30.0	David Prior Arthur Prior, & Michael Prior
TOTAL:										620.7	

RECEIVED

MAR 01 2023

OWRD  
SALEM, OREGON



TABLE II. – PROPOSED PLACE OF USE												
POD / POA #	PRIORITY DATE	USE	LEGAL DESCRIPTION							ACRES	USER NAME	DINN
			TWP	RNG	SEC	QQ	DLC	Circle #	TAX LOT			
Westland Dam	4-22-1955	Irr	3 N	28 E	15	NE NW		E 10	4501	24.5	Arthur Prior	
Westland Dam	4-22-1955	Irr	3 N	28 E	15	NW NW		E 10	4501	33.3	Arthur Prior	
Westland Dam	4-22-1955	Irr	3 N	28 E	15	SW NW		E 10	4501	22.8	Arthur Prior	
Westland Dam	4-22-1955	Irr	3 N	28 E	16	NE NE		E 9	2903	31.0	Arthur Prior	
Westland Dam	4-22-1955	Irr	3 N	28 E	16	NW NE		E 9	2903	30.3	Arthur Prior	
Westland Dam	4-22-1955	Irr	3 N	28 E	16	SW NE		E 9	2903	32.7	Arthur Prior	
Westland Dam	4-22-1955	Irr	3 N	28 E	16	SE NE		E 9	2903	30.1	Arthur Prior	
										204.7		
Westland Dam	4-22-1955	Irr	3 N	28 E	16	NE NW		E 8	3101	29.7	Michael Prior	
Westland Dam	4-22-1955	Irr	2 N	28 E	16	NW NW		E 8	3101	32.2	Michael Prior	
Westland Dam	4-22-1955	Irr	3 N	28 E	16	SW NW		E 8	3101	21.0	Michael Prior	
Westland Dam	4-22-1955	Irr	3 N	28 E	16	SE NW		E 8	3101	19.4	Michael Prior	
Westland Dam	4-22-1955	Irr	3 N	28 E	16	NE SW		E 13	3101	29.6	Michael Prior	
Westland Dam	4-22-1955	Irr	3 N	28 E	16	NW SW		E 13	3101	32.2	Michael Prior	
Westland Dam	4-22-1955	Irr	3 N	28 E	16	SW SW		E 13	3101	11.6	Michael Prior	
Westland Dam	4-22-1955	Irr	3 N	28 E	16	SE SW		E 13	3101	28.9	Michael Prior	
										204.6		

RECEIVED  
MAR 01 2023  
OWRD  
SALEM, OREGON

14186



Westland Dam	4-22-1955	Irr	3 N	28 E	15	NE SW		E 15	4501	31.2	David Prior	
Westland Dam	4-22-1955	Irr	3 N	28 E	15	NW SW		E 15	4501	32.4	David Prior	
Westland Dam	4-22-1955	Irr	3 N	28 E	15	SW SW		E 15	4501	7.2	David Prior	
Westland Dam	4-22-1955	Irr	3 N	28 E	15	SE SW		E 15	4501	31.6	David Prior	
Westland Dam	4-22-1955	Irr	3 N	28 E	16	NE SE		E 14	4600	31.1	David Prior	
Westland Dam	4-22-1955	Irr	3 N	28 E	16	NW SE		E 14	4700	30.9	David Prior	
Westland Dam	4-22-1955	Irr	3 N	28 E	16	SW SE		E 14	4700	18.5	David Prior	
Westland Dam	4-22-1955	Irr	3 N	28 E	16	SE SE		E 14	4600	21.7	David Prior	
										204.6		
Westland Dam	4-22-1955	Irr	3 N	28 E	26	SW SW		#43	7400	6.8*	David Prior Arthur Prior, & Michael Prior	
<b>TOTAL:</b>										620.7		

\*Primary Irrigation Water Rights describe in Certificate 79672 for these 6.8 acres will become supplemental to the transfer of 6.8 acres of Certificate 76050 (Teel) as proposed with this transfer application.

RECEIVED

MAR 01 2023

OWRD  
SALEM, OREGON





## District Permanent Water Right Transfer Application

### Supplemental Form A

#### Map 3 of 6

#### DESCRIPTION OF PROPOSED CHANGE(S) TO A WATER RIGHT

List only one water right per page. A separate Supplemental Form A must be completed for each certificate, permit, decree, or other right involved in the proposed transfer.

Attach additional copies of Supplemental Form A as needed to describe other certificates, permits, decrees or other rights involved in this transfer.

#### 1. CURRENT WATER RIGHT INFORMATION

Water Right Subject to Transfer (check and complete one of the following):

<input checked="" type="checkbox"/> Certificated Right	<u>76799</u>	
	Certificate Number	
<input type="checkbox"/> Adjudicated, Non-certificated Right		
	Name of Decree	Page Number
<input type="checkbox"/> Permit for which Proof has been Approved	-	
	Permit Number	Date Claim of Beneficial Use Submitted
<input type="checkbox"/> Transferred Right for which Proof has been Filed	-	
	Previous Transfer Number	Date Claim of Beneficial Use Submitted

- Name on Permit, Certificate, or Decree: Westland Irrigation District
- Priority Date(s): April 12, 1961

If there are **multiple Priority Dates** identified on the water right, any information provided in Supplemental Form A of this application must identify which priority date is associated with each of the authorized points of diversion or appropriation and places of use.

Source(s) of Water to be Affected by Transfer: Umatilla River and McKay Reservoir

Tributary to: Columbia River

- Are there **other water rights**, Permits or Ground Water Registrations associated with this land?  
☒ Yes ☐ No

If "Yes", what are the Permit, Registration or Certificate Numbers? 79439

Any "layered" water use or a right that is supplemental to a primary right proposed for transfer **must be included in the transfer or be cancelled.**

RECEIVED

MAR 01 2023

OWRD  
SALEM, OREGON



14186

▪ Certificate Number or other identifying number: Certificate #76799 Map 3 of 6

The following information must be provided only for those points of diversion or appropriation that are involved in the transfer.

If a point of diversion or appropriation is not numbered on the decree or water right certificate or permit, assign it a unique number in the following table (e.g. POD #1 or POA(well) #1). Use the number to refer to the point of diversion or appropriation serving the place of use described in Tables I and II. Note: Permanent district transfers do not allow for a change in point of diversion or appropriation to serve the proposed place of use.

Government lot and donation land claim numbers must be included in the table below only if the information is reflected on the existing water right.

**Location of Existing Authorized Point(s) of Diversion (POD) or Appropriation (POA):**  
(i.e., the allowed point(s) of diversion or appropriation listed on the water right for the "FROM" or "OFF" lands)

AUTHORIZED POINT(S) of DIVERSION (POD) or APPROPRIATION (POA)							
POD# or POA#	TWP	RNG	SEC	QQ	DLC	GOV'T LOT	MEASURED DISTANCES
Westland Dam	3 N	29 E	21	SW NE			N 76 Degree, 45 Minutes, 56 Seconds. E 2913.19 ft from the W ¼ Cor Sec 21
McKay Dam	2 N	32 E	34	NW SE			

RECEIVED  
MAR 01 2023  
OWRD  
SALEM, OREGON



- Certificate Number or other identifying number: Certificate #76799 From Map 3 of 6

Provided the district filed notice of a change in place of use pursuant to OAR 690-385-4100, reference the District Internal Notice Number (DINN) used to describe the change(s) to be made permanent by this transfer.

Government lot (GOV'T LOT) and donation land claim numbers (DLC) must be included in the tables below **only** if the information is reflected on the existing water right.

TABLE I. – AUTHORIZED PLACE OF USE												
POD# or POA#	PRIORITY DATE	USE	LEGAL DESCRIPTION							ACRES	USER NAME	DINN
			TWP	RNG	SEC	QQ	DLC	Circle #	TAX LOT			
Westland Dam & McKay Res	4-12-1961	Irr	3 N	28 E	15	SE NW		E 10	4501	4.7	David Prior Arthur Prior, & Michael Prior	
Westland Dam & McKay Res	4-12-1961	Irr	3 N	28 E	15	SW SW		E-15	4501	3.1	David Prior Arthur Prior, & Michael Prior	
										7.8	<div>RECEIVED</div> <div>MAR 01 2023</div> <div>OWRD SALEM, OREGON</div>	
TOTAL:										7.8		



14186

TABLE II. – PROPOSED PLACE OF USE												
POD / POA #	PRIORITY DATE	USE	LEGAL DESCRIPTION							ACRES	USER NAME	DINN
			TWP	RNG	SEC	QQ	DLC	Circle #	TAX LOT			
Westland Dam & McKay Res	4-12-1961	Irr	3 N	28 E	15	SE NW		E 10	4501	2.6	Arthur Prior	
										2.6		
Westland Dam & McKay Res	4-12-1961	Irr	3 N	28 E	15	SW SW		E 15	4501	1.3	David Prior	
Westland Dam & McKay Res	4-12-1961	Irr	3 N	28 E	16	SW SE		E 14	4700	1.3	David Prior	
										2.6		
Westland Dam & McKay Res	4-12-1961	Irr	3 N	28 E	16	SW NW		E 8	3101	1.3	Michael Prior	
Westland Dam & McKay Res	4-12-1961	Irr	3 N	28 E	16	SW SW		E 13	3101	1.3	Michael Prior	
										2.6		
TOTAL:										7.8		

RECEIVED  
MAR 01 2023  
OWRD  
SALEM, OREGON





## District Permanent Water Right Transfer Application

### Supplemental Form A

#### Map 4 of 6

#### DESCRIPTION OF PROPOSED CHANGE(S) TO A WATER RIGHT

List only one water right per page. A **separate Supplemental Form A must be completed for each** certificate, permit, decree, or other right involved in the proposed transfer.

Attach additional copies of Supplemental Form A as needed to describe other certificates, permits, decrees or other rights involved in this transfer.

#### 1. CURRENT WATER RIGHT INFORMATION

Water Right Subject to Transfer (check and complete one of the following):

<input checked="" type="checkbox"/> Certificated Right	<u>79439</u>	
	Certificate Number	
<input type="checkbox"/> Adjudicated, Non-certificated Right		
	Name of Decree	Page Number
<input type="checkbox"/> Permit for which Proof has been Approved	-	
	Permit Number	Date Claim of Beneficial Use Submitted
<input type="checkbox"/> Transferred Right for which Proof has been Filed	-	
	Previous Transfer Number	Date Claim of Beneficial Use Submitted

- Name on Permit, Certificate, or Decree: U.S. Bureau of Reclamation
- Priority Date(s): April 22, 1955

If there are **multiple Priority Dates** identified on the water right, any information provided in Supplemental Form A of this application must identify which priority date is associated with each of the authorized points of diversion or appropriation and places of use.

Source(s) of Water to be Affected by Transfer: McKay Reservoir

Tributary to: McKay Creek

- Are there **other water rights**, Permits or Ground Water Registrations associated with this land?

☒ Yes ☐ No

If "Yes", what are the Permit, Registration or Certificate Numbers? 76715, 76050, 76717 & 76723

Any "layered" water use or a right that is supplemental to a primary right proposed for transfer **must be included in the transfer or be cancelled.**



- Certificate Number or other identifying number: Certificate# 79439 Map 4 of 6

The following information must be provided only for those points of diversion or appropriation that are involved in the transfer.

If a point of diversion or appropriation is not numbered on the decree or water right certificate or permit, assign it a unique number in the following table (e.g. POD #1 or POA(well) #1). Use the number to refer to the point of diversion or appropriation serving the place of use described in Tables I and II. Note: Permanent district transfers do not allow for a change in point of diversion or appropriation to serve the proposed place of use.

Government lot and donation land claim numbers must be included in the table below **only** if the information is reflected on the existing water right.

**Location of Existing Authorized Point(s) of Diversion (POD) or Appropriation (POA):**  
(i.e., the allowed point(s) of diversion or appropriation listed on the water right for the "FROM" or "OFF" lands)

AUTHORIZED POINT(S) of DIVERSION (POD) or APPROPRIATION (POA)							
POD# or POA#	TWP	RNG	SEC	QQ	DLC	GOV'T LOT	MEASURED DISTANCES
Westland Dam	3 N	29 E	21	SW NE			N 76 Degree, 45 Minutes, 56 Seconds. E 2913.19 ft from the W ¼ Cor Sec 21
McKay Dam	2 N	32 E	34	NW SE			

RECEIVED  
MAR 01 2023  
OWRD  
SALEM, OREGON



RECEIVED

MAR 01 2023

OWRD  
SALEM, OREGON

- Certificate Number or other identifying number: 79439 From Map 4 of 6

Provided the district filed notice of a change in place of use pursuant to OAR 690-385-4100, reference the District Internal Notice Number (DINN) used to describe the change(s) to be made permanent by this transfer.

Government lot (GOV'T LOT) and donation land claim numbers (DLC) must be included in the tables below **only** if the information is reflected on the existing water right.

TABLE I. – AUTHORIZED PLACE OF USE

POD# or POA#	PRIORITY DATE	USE	LEGAL DESCRIPTION							ACRES	USER NAME	DINN
			TWP	RNG	SEC	QQ	DLC	Circle #	TAX LOT			
Westland Dam & McKay Res	7-01-1924	Supp Irr	3 N	28 E	15	NE NW		E 10	4501	30.8	David Prior Arthur Prior, & Michael Prior	
Westland Dam & McKay Res	7-01-1924	Supp Irr	3 N	28 E	15	NW NW		E 10	4501	33.3	David Prior Arthur Prior, & Michael Prior	
Westland Dam & McKay Res	7-01-1924	Supp Irr	3 N	28 E	15	SW NW		E 10	4501	30.7	David Prior Arthur Prior, & Michael Prior	
Westland Dam & McKay Res	7-01-1924	Supp Irr	3 N	28 E	15	SE NW		E 10	4501	21.2	David Prior Arthur Prior, & Michael Prior	
Westland Dam & McKay Res	7-01-1924	Supp Irr	3 N	28 E	15	SE NW		E 10	4501	2.1	David Prior Arthur Prior, & Michael Prior	
Westland Dam & McKay Res	7-01-1924	Supp Irr	3 N	28 E	16	NE NE		E-9	2903	31.0	David Prior Arthur Prior, & Michael Prior	
Westland Dam & McKay Res	7-01-1924	Supp Irr	3 N	28 E	16	NW NE		E-9	2903	30.3	David Prior Arthur Prior, & Michael Prior	
Westland Dam &	7-01-1924	Supp	3 N	28 E	16	SW NE		E-9	2903	32.7	David Prior Arthur Prior, &	

14186



McKay Res		Irr									Michael Prior	
Westland Dam & McKay Res	7-01-1924	Supp Irr	3 N	28 E	16	SE NE		E-9	2903	30.1	David Prior Arthur Prior, & Michael Prior	
Westland Dam & McKay Res	7-01-1924	Supp Irr	3 N	28 E	16	NE NW		E 8	3101	29.7	David Prior Arthur Prior, & Michael Prior	
Westland Dam & McKay Res	7-01-1924	Supp Irr	3 N	28 E	16	NW NW		E 8	3101	32.2	David Prior Arthur Prior, & Michael Prior	
Westland Dam & McKay Res	7-01-1924	Supp Irr	3N	28 E	16	SW NW		E 8	3101	33.5	David Prior Arthur Prior, & Michael Prior	
Westland Dam & McKay Res	7-01-1924	Supp Irr	3N	28 E	16	SE NW		E 8	3101	29.4	David Prior Arthur Prior, & Michael Prior	
Westland Dam & McKay Res	7-01-1924	Supp Irr	3 N	28 E	16	NE SW		E 13	3101	29.6	David Prior Arthur Prior, & Michael Prior	
Westland Dam & McKay Res	7-01-1924	Supp Irr	3 N	28 E	16	NW SW		E 13	3101	32.2	David Prior Arthur Prior, & Michael Prior	
Westland Dam & McKay Res	7-01-1924	Supp Irr	3 N	28 E	16	SW SW		E 13	3101	34.0	David Prior Arthur Prior, & Michael Prior	
Westland Dam & McKay Res	7-01-1924	Supp Irr	3 N	28 E	16	SE SW		E 13	3101	29.0	David Prior Arthur Prior, & Michael Prior	
Westland Dam & McKay Res	7-01-1924	Supp Irr	3 N	28 E	16	NE SE		E 14	4600	31.1	David Prior Arthur Prior, & Michael Prior	

RECEIVED

MAR 01 2023

OWRD  
SALEM, OREGON

14186



Westland Dam & McKay Res	7-01-1924	Supp Irr	3 N	28 E	16	NW SE		E 14	4700	30.9	David Prior Arthur Prior, & Michael Prior	
Westland Dam & McKay Res	7-01-1924	Supp Irr	3 N	28 E	16	SW SE		E 14	4700	32.2	David Prior Arthur Prior, & Michael Prior	
Westland Dam & McKay Res	7-01-1924	Supp Irr	3 N	28 E	16	SE SE		E 14	4600	30.0	David Prior Arthur Prior, & Michael Prior	
Westland Dam & McKay Res	7-01-1924	Supp Irr	3 N	28 E	15	NE SW		E 15	4501	31.2	David Prior Arthur Prior, & Michael Prior	
Westland Dam & McKay Res	7-01-1924	Supp Irr	3 N	28 E	15	NW SW		E 15	4501	32.4	David Prior Arthur Prior, & Michael Prior	
Westland Dam & McKay Res	7-01-1924	Supp Irr	3 N	28 E	15	SW SW		E 15	4501	27.5	David Prior Arthur Prior, & Michael Prior	
Westland Dam & McKay Res	7-01-1924	Supp Irr	3 N	28 E	15	SE SW		E 15	4501	31.2	David Prior Arthur Prior, & Michael Prior	
Westland Dam & McKay Res	7-01-1924	Supp Irr	3 N	28 E	15	SE NE		E 16	4400	6.8	David Prior Arthur Prior, & Michael Prior	
										745.1		
TOTAL:												

14186

RECEIVED  
MAR 01 2023  
OWRD  
SALEM, OREGON



TABLE II. – PROPOSED PLACE OF USE												
POD / POA #	PRIORITY DATE	USE	LEGAL DESCRIPTION							ACRES	USER NAME	DINN
			TWP	RNG	SEC	QQ	DLC	Circle #	TAX LOT			
Westland Dam & McKay Res	7-01-1924	Supp Irr	3 N	28 E	15	NE NW		E 10	4501	31.5	Arthur Prior	
Westland Dam & McKay Res	7-01-1924	Supp Irr	3 N	28 E	15	NW NW		E 10	4501	33.3	Arthur Prior	
Westland Dam & McKay Res	7-01-1924	Supp Irr	3 N	28 E	15	SW NW		E 10	4501	31.8	Arthur Prior	
Westland Dam & McKay Res	7-01-1924	Supp Irr	3 N	28 E	15	SE NW		E 10	4501	27.6	Arthur Prior	
Westland Dam & McKay Res	7-01-1924	Supp Irr	3 N	28 E	16	NE NE		E 9	2903	31.0	Arthur Prior	
Westland Dam & McKay Res	7-01-1924	Supp Irr	3 N	28 E	16	NW NE		E 9	2903	30.3	Arthur Prior	
Westland Dam & McKay Res	7-01-1924	Supp Irr	3 N	28 E	16	SW NE		E 9	2903	32.7	Arthur Prior	
Westland Dam & McKay Res	7-01-1924	Supp Irr	3 N	28 E	16	SE NE		E 9	2903	30.1	Arthur Prior	
										248.3		
Westland Dam &	7-01-1924	Supp Irr	3 N	28 E	16	NE NW		E 8	3101	29.7	Michael Prior	

14186

RECEIVED  
MAR 01 2023  
OWRD  
SALEM, OREGON



Westland Dam & McKay Res	7-01-1924	Supp Irr	3 N	28 E	16	NW NW	E 8	3101	32.2	Michael Prior	
Westland Dam & McKay Res	7-01-1924	Supp Irr	3 N	28 E	16	SW NW	E 8	3101	33.6	Michael Prior	
Westland Dam & McKay Res	7-01-1924	Supp Irr	3 N	28 E	16	SE NW	E 8	3101	28.6	Michael Prior	
Westland Dam & McKay Res	7-01-1924	Supp Irr	3 N	28 E	16	NE SW	E 13	3101	29.6	Michael Prior	
Westland Dam & McKay Res	7-01-1924	Supp Irr	3 N	28 E	16	NW SW	E 13	3101	32.2	Michael Prior	
Westland Dam & McKay Res	7-01-1924	Supp Irr	3 N	28 E	16	SW SW	E 13	3101	33.6	Michael Prior	
Westland Dam & McKay Res	7-01-1924	Supp Irr	3 N	28 E	16	SE SW	E 13	3101	28.9	Michael Prior	
									248.4		
Westland Dam & McKay Res	7-01-1924	Supp Irr	3 N	28 E	15	NE SW	E 15	4501	31.2	David Prior	
Westland Dam & McKay Res	7-01-1924	Supp Irr	3 N	28 E	15	NW SW	E 15	4501	32.4	David Prior	
Westland Dam & McKay Res	7-01-1924	Supp Irr	3 N	28 E	15	SW SW	E 15	4501	29.1	David Prior	

14186

RECEIVED

MAR 01 2023

OWRD  
SALEM, OREGON



Westland Dam & McKay Res	7-01-1924	Supp Irr	3 N	28 E	15	SE SW		E 15	4501	31.6	David Prior	
Westland Dam & McKay Res	7-01-1924	Supp Irr	3 N	28 E	16	NE SE		E 14	4600	31.1	David Prior	
Westland Dam & McKay Res	7-01-1924	Supp Irr	3 N	28 E	16	NW SE		E 14	4700	30.9	David Prior	
Westland Dam & McKay Res	7-01-1924	Supp Irr	3 N	28 E	16	SW SE		E 14	4700	31.2	David Prior	
Westland Dam & McKay Res	7-01-1924	Supp Irr	3 N	28 E	16	SE SE		E 14	4600	30.9	David Prior	
										248.4		
<b>TOTAL:</b>										<b>745.1</b>		

RECEIVED

MAR 01 2023

OWRD  
SALEM, OREGON





# District Permanent Water Right Transfer Application

## Supplemental Form A

Map 5 of 6

RECEIVED

MAR 01 2023

OWRD  
SALEM, OREGON

### DESCRIPTION OF PROPOSED CHANGE(S) TO A WATER RIGHT

List only one water right per page. A separate Supplemental Form A must be completed for each certificate, permit, decree, or other right involved in the proposed transfer.

Attach additional copies of Supplemental Form A as needed to describe other certificates, permits, decrees or other rights involved in this transfer.

#### 1. CURRENT WATER RIGHT INFORMATION

Water Right Subject to Transfer (check and complete one of the following):

<input checked="" type="checkbox"/> Certificated Right	<u>76717</u>	
	Certificate Number	
<input type="checkbox"/> Adjudicated, Non-certificated Right		
	Name of Decree	Page Number
<input type="checkbox"/> Permit for which Proof has been Approved	-	
	Permit Number	Date Claim of Beneficial Use Submitted
<input type="checkbox"/> Transferred Right for which Proof has been Filed	-	
	Previous Transfer Number	Date Claim of Beneficial Use Submitted

▪ Name on Permit, Certificate, or Decree: Westland Irrigation District

▪ Priority Date(s): July 1907

If there are **multiple Priority Dates** identified on the water right, any information provided in Supplemental Form A of this application must identify which priority date is associated with each of the authorized points of diversion or appropriation and places of use.

Source(s) of Water to be Affected by Transfer: Umatilla River

Tributary to: Columbia River

▪ Are there **other water rights**, Permits or Ground Water Registrations associated with this land?

☒ Yes ☐ No

If "Yes", what are the Permit, Registration or Certificate Numbers? 79439

Any "layered" water use or a right that is supplemental to a primary right proposed for transfer **must be included in the transfer or be cancelled.**



- Certificate Number or other identifying number: Certificate #76717 Map 5 of 6

The following information must be provided only for those points of diversion or appropriation that are involved in the transfer.

If a point of diversion or appropriation is not numbered on the decree or water right certificate or permit, assign it a unique number in the following table (e.g. POD #1 or POA(well) #1). Use the number to refer to the point of diversion or appropriation serving the place of use described in Tables I and II. Note: Permanent district transfers do not allow for a change in point of diversion or appropriation to serve the proposed place of use.

Government lot and donation land claim numbers must be included in the table below **only** if the information is reflected on the existing water right.

**Location of Existing Authorized Point(s) of Diversion (POD) or Appropriation (POA):**

(i.e., the allowed point(s) of diversion or appropriation listed on the water right for the "FROM" or "OFF" lands)

AUTHORIZED POINT(S) of DIVERSION (POD) or APPROPRIATION (POA)							
POD# or POA#	TWP	RNG	SEC	QQ	DLC	GOV'T LOT	MEASURED DISTANCES
Westland Dam	3 N	29 E	21	SW NE			N 76 Degree, 45 Minutes, 56 Seconds. E 2913.19 ft from the W ¼ Cor Sec 21

RECEIVED  
MAR 01 2023  
OWRD  
SALEM, OREGON



- Certificate Number or other identifying number: Certificate #76717 From Map 5 of 6

Provided the district filed notice of a change in place of use pursuant to OAR 690-385-4100, reference the District Internal Notice Number (DINN) used to describe the change(s) to be made permanent by this transfer.

Government lot (GOV'T LOT) and donation land claim numbers (DLC) must be included in the tables below **only** if the information is reflected on the existing water right.

TABLE I. – AUTHORIZED PLACE OF USE												
POD# or POA#	PRIORITY DATE	USE	LEGAL DESCRIPTION							ACRES	USER NAME	DINN
			TWP	RNG	SEC	QQ	DLC	Circle #	TAX LOT			
Westland Dam	07-1907	Irr	3 N	28 E	15	SE NW		E 10	4501	2.1	David Prior Arthur Prior, & Michael Prior	
Westland Dam	07-1907	Irr	3 N	28 E	15	NE SW		E-15	4501	3.2	David Prior Arthur Prior, & Michael Prior	
Westland Dam	07-1907	Irr	3 N	28 E	15	NW SW		E-15	4501	32.4	David Prior Arthur Prior, & Michael Prior	
Westland Dam	07-1907	Irr	3 N	28 E	15	SW SW		E-15	4501	17.6	David Prior Arthur Prior, & Michael Prior	
										55.3		
TOTAL:										55.3		

District Permanent Transfer Application  
Supplemental Form A

14186



TABLE II. – PROPOSED PLACE OF USE

POD / POA #	PRIORITY DATE	USE	LEGAL DESCRIPTION							ACRES	USER NAME	DINN
			TWP	RNG	SEC	QQ	DLC	Circle #	TAX LOT			
Westland Dam	07-1907	Irr	3 N	28 E	15	NE NW		E 10	4501	7.0	Arthur Prior	
Westland Dam	07-1907	Irr	3 N	28 E	15	SE NW		E 10	4501	11.4	Arthur Prior	
										18.4		
Westland Dam	07-1907	Irr	3 N	28 E	15	SW SW		E 15	4501	9.2	David Prior	
Westland Dam	07-1907	Irr	3 N	28 E	16	SE SE		E 14	4600	9.2	David Prior	
										18.4		
Westland Dam	07-1907	Irr	3 N	28 E	16	SE NW		E 8	3101	9.2	Michael Prior	
Westland Dam	07-1907	Irr	3 N	28 E	16	SW SW		E 13	3101	9.3	Michael Prior	
										18.5		
TOTAL:										55.3		





# District Permanent Water Right Transfer Application

## Supplemental Form A

Map 6 of 6

RECEIVED

MAR 01 2023

OWRD  
SALEM, OREGON

### DESCRIPTION OF PROPOSED CHANGE(S) TO A WATER RIGHT

List only one water right per page. A separate Supplemental Form A must be completed for each certificate, permit, decree, or other right involved in the proposed transfer.

Attach additional copies of Supplemental Form A as needed to describe other certificates, permits, decrees or other rights involved in this transfer.

#### 1. CURRENT WATER RIGHT INFORMATION

Water Right Subject to Transfer (check and complete one of the following):

<input checked="" type="checkbox"/> Certificated Right	<u>76723</u>	
	Certificate Number	
<input type="checkbox"/> Adjudicated, Non-certificated Right		
	Name of Decree	Page Number
<input type="checkbox"/> Permit for which Proof has been Approved	-	
	Permit Number	Date Claim of Beneficial Use Submitted
<input type="checkbox"/> Transferred Right for which Proof has been Filed	-	
	Previous Transfer Number	Date Claim of Beneficial Use Submitted

▪ Name on Permit, Certificate, or Decree: Westland Irrigation District

▪ Priority Date(s): July 3, 1981

If there are **multiple Priority Dates** identified on the water right, any information provided in Supplemental Form A of this application must identify which priority date is associated with each of the authorized points of diversion or appropriation and places of use.

Source(s) of Water to be Affected by Transfer: Umatilla River

Tributary to: Columbia River

▪ Are there **other water rights**, Permits or Ground Water Registrations associated with this land?

☒ Yes ☐ No

If "Yes", what are the Permit, Registration or Certificate Numbers? 79439

Any "layered" water use or a right that is supplemental to a primary right proposed for transfer **must be included in the transfer or be cancelled.**



- Certificate Number or other identifying number: Certificate #76723 Map 6 of 6

The following information must be provided only for those points of diversion or appropriation that are involved in the transfer.

If a point of diversion or appropriation is not numbered on the decree or water right certificate or permit, assign it a unique number in the following table (e.g. POD #1 or POA(well) #1). Use the number to refer to the point of diversion or appropriation serving the place of use described in Tables I and II. Note: Permanent district transfers do not allow for a change in point of diversion or appropriation to serve the proposed place of use.

Government lot and donation land claim numbers must be included in the table below **only** if the information is reflected on the existing water right.

**Location of Existing Authorized Point(s) of Diversion (POD) or Appropriation (POA):**

(i.e., the allowed point(s) of diversion or appropriation listed on the water right for the "FROM" or "OFF" lands)

AUTHORIZED POINT(S) of DIVERSION (POD) or APPROPRIATION (POA)							
POD# or POA#	TWP	RNG	SEC	QQ	DLC	GOV'T LOT	MEASURED DISTANCES
Westland Dam	3 N	29 E	21	SW NE			N 76 Degree, 45 Minutes, 56 Seconds. E 2913.19 ft from the W ¼ Cor Sec 21

RECEIVED  
MAR 01 2023  
OWRD  
SALEM, OREGON



- Certificate Number or other identifying number: Certificate # 76723 From Map 6 of 6

Provided the district filed notice of a change in place of use pursuant to OAR 690-385-4100, reference the District Internal Notice Number (DINN) used to describe the change(s) to be made permanent by this transfer.

Government lot (GOV'T LOT) and donation land claim numbers (DLC) must be included in the tables below **only** if the information is reflected on the existing water right.

TABLE I. – AUTHORIZED PLACE OF USE												
POD# or POA#	PRIORITY DATE	USE	LEGAL DESCRIPTION							ACRES	USER NAME	DINN
			TWP	RNG	SEC	QQ	DLC	Circle #	TAX LOT			
Westland Dam	07-31-1981	Irr	3 N	28 E	15	NE SW		E 15	4501	28.0	David Prior Arthur Prior, & Michael Prior	
Westland Dam	07-31-1981	Irr	3 N	28 E	15	SW SW		E-15	4501	7.8	David Prior Arthur Prior, & Michael Prior	
Westland Dam	07-31-1981	Irr	3 N	28 E	15	SE SW		E-15	4501	31.2	David Prior Arthur Prior, & Michael Prior	
										67.0		
TOTAL:										67.0		

RECEIVED  
MAR 01 2023  
OWRD  
SALEM, OREGON



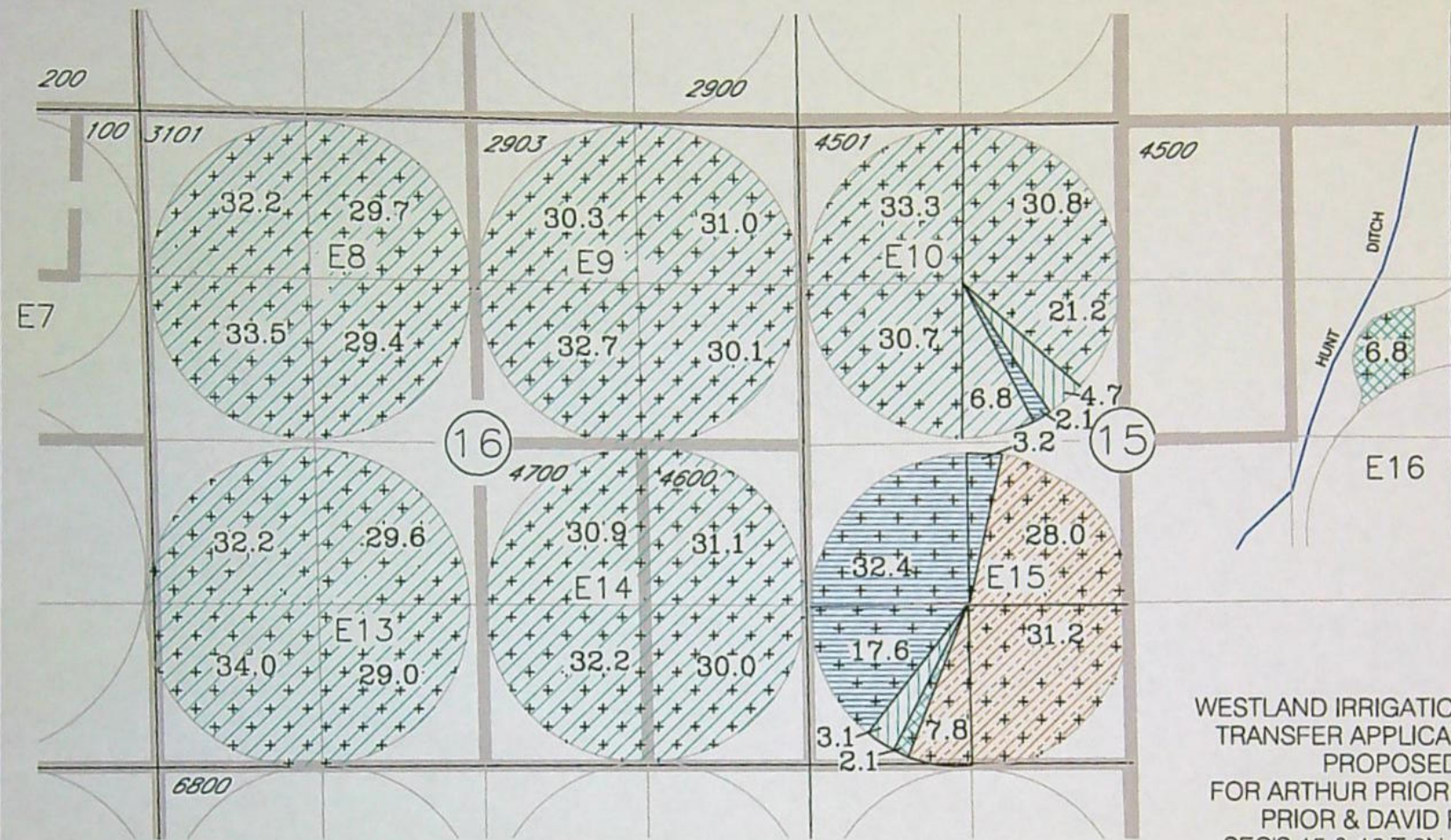
TABLE II. – PROPOSED PLACE OF USE

[illegible]









14186

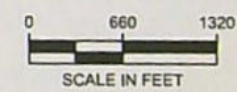
RECEIVED  
MAR 01 2023  
OWRD  
SALEM, OREGON




LEGEND

- |  |  |
|--|--|
|  MAP 1 OF 6<br>CERT 76715 (1903)<br>8.9 AC          |  MAP 4 OF 6<br>CERT 79439 (MCKAY)<br>745.1 AC |
|  MAP 2 OF 6<br>CERT 76050 (TEEL) (1955)<br>620.7 AC |  MAP 5 OF 6<br>CERT 76717 (1907)<br>55.3 AC   |
|  MAP 3 OF 6<br>CERT 76799 (1961)<br>7.8 AC          |  MAP 6 OF 6<br>CERT 76723 (1981)<br>67.0 AC   |

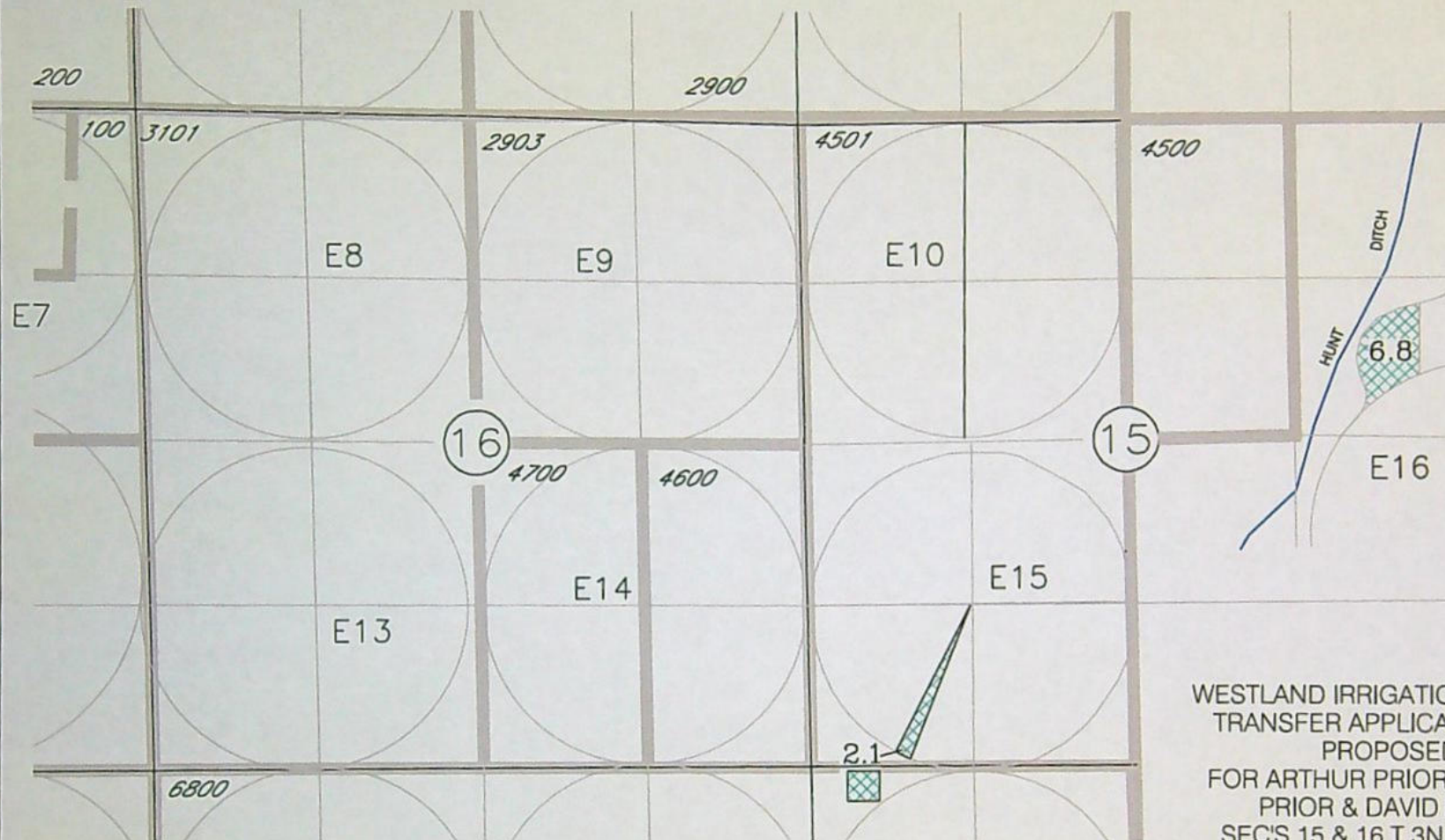
WESTLAND IRRIGATION DISTRICT  
TRANSFER APPLICATION MAP  
PROPOSED  
FOR ARTHUR PRIOR, MICHAEL  
PRIOR & DAVID PRIOR  
SEC'S 15 & 16 T 3N R28E WM  
UMATILLA COUNTY



INDEX MAP (FROM MAPS)

- E# - CIRCLE NUMBER
-  - TAX LOT LINE






RECEIVED

MAR 01 2023

OWRD  
SALEM, OREGON

14186

WESTLAND IRRIGATION DISTRICT  
TRANSFER APPLICATION MAP  
PROPOSED  
FOR ARTHUR PRIOR, MICHAEL  
PRIOR & DAVID PRIOR  
SEC'S 15 & 16 T 3N R28E WM  
UMATILLA COUNTY  
FROM MAP AUTHORIZED IN  
CERT 76715

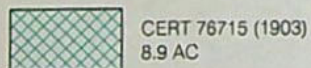


FROM MAP 1 OF 6

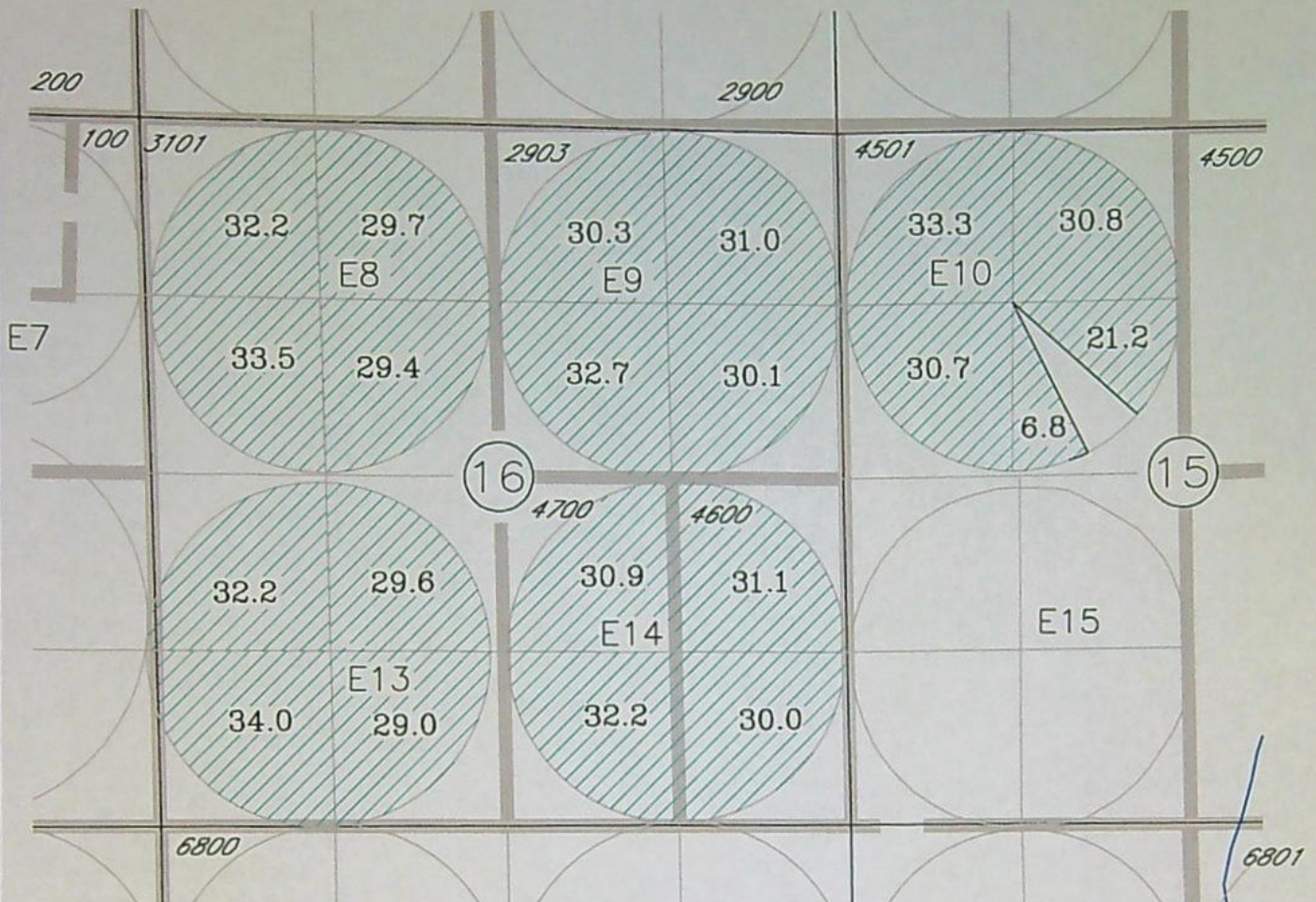
E# - CIRCLE NUMBER

- TAX LOT LINE

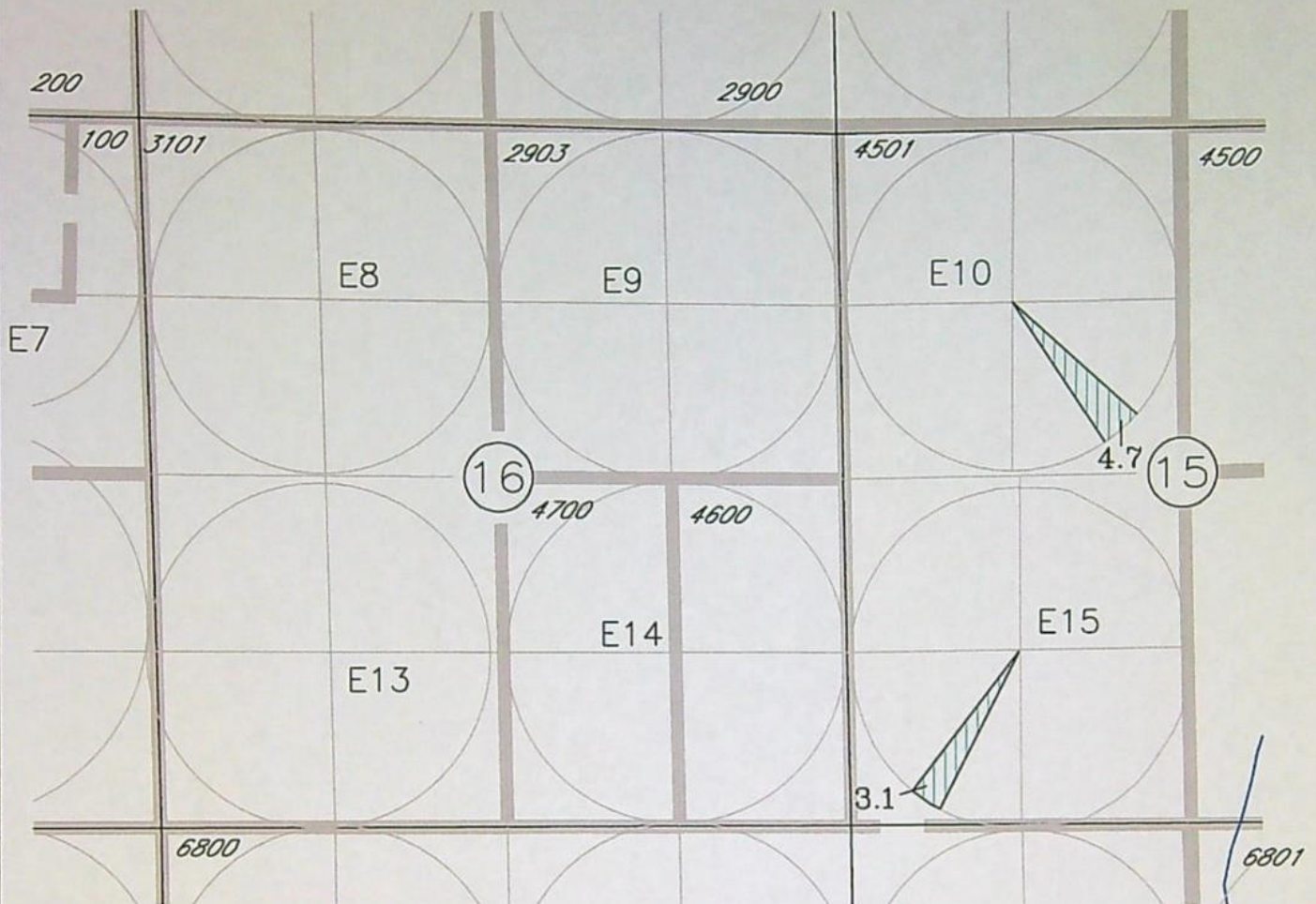
LEGEND









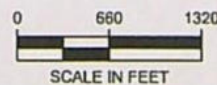


LEGEND



CERT 76799 (1961)  
7.8 AC

WESTLAND IRRIGATION DISTRICT  
TRANSFER APPLICATION MAP  
PROPOSED  
FOR ARTHUR PRIOR, MICHAEL  
PRIOR & DAVID PRIOR  
SEC'S 15 & 16 T 3N R28E WM  
UMATILLA COUNTY  
FROM MAP AUTHORIZED IN  
CERT 76799



FROM MAP 3 OF 6

E# - CIRCLE NUMBER

- TAX LOT LINE

RECEIVED


MAR 01 2023

OWRD  
SALEM, OREGON



OWRD  
SALEM, OREGON

$$\begin{array}{r} 14186 \end{array}$$



CERT 79439 (MCKAY)  
745.1 AC

E# - CIRCLE NUMBER

- TAX LOT LINE



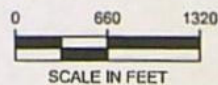


LEGEND



CERT 76717 (1907)  
55.3 AC

WESTLAND IRRIGATION DISTRICT  
TRANSFER APPLICATION MAP  
PROPOSED  
FOR ARTHUR PRIOR, MICHAEL  
PRIOR & DAVID PRIOR  
SEC'S 15 & 16 T 3N R28E WM  
UMATILLA COUNTY  
FROM MAP AUTHORIZED IN  
CERT 76717



FROM MAP 5 OF 6

E# - CIRCLE NUMBER

- TAX LOT LINE

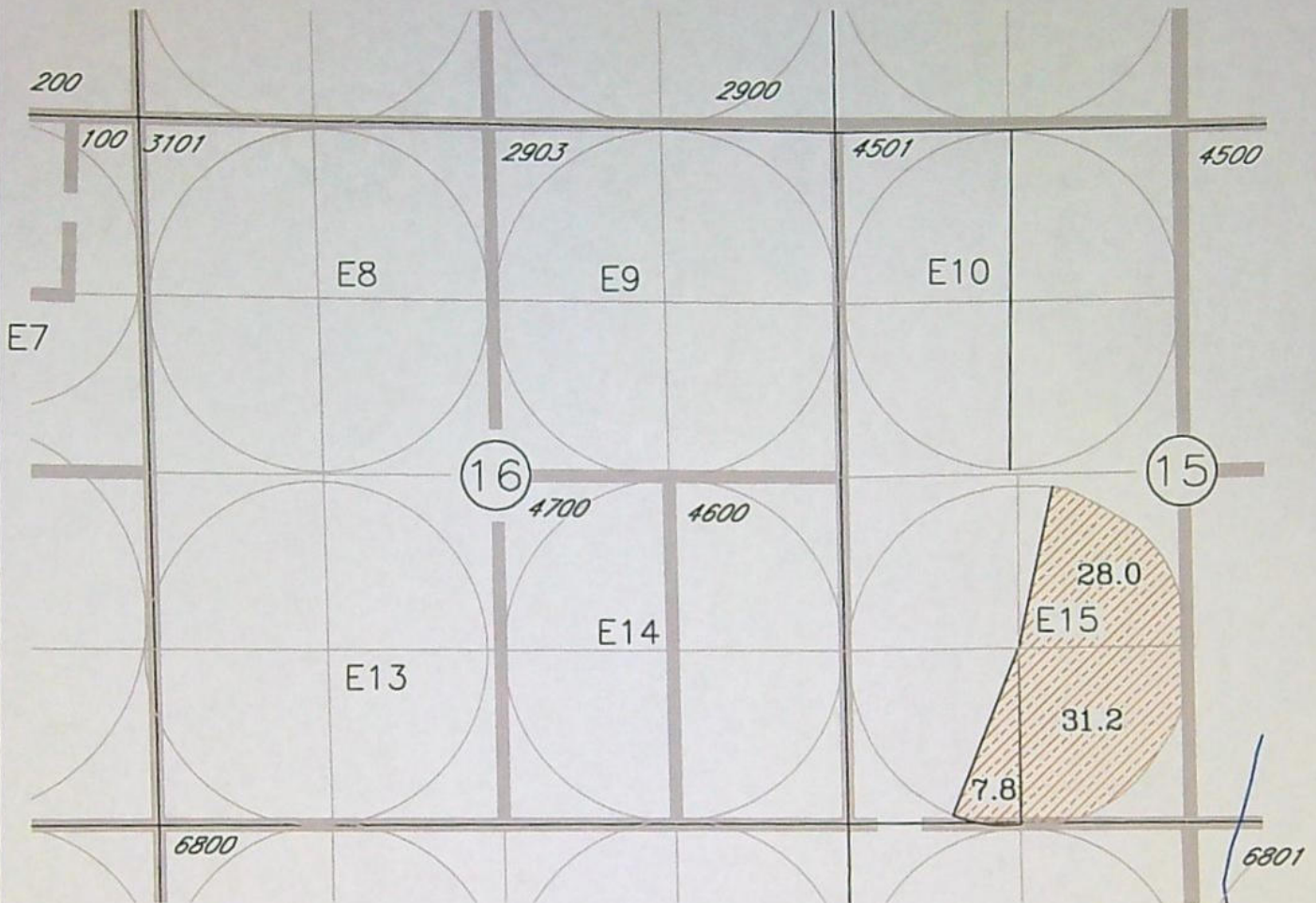


RECEIVED

MAR 01 2023

OWRD  
SALEM, OREGON



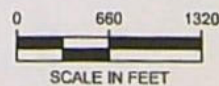


# LEGEND



CERT 76723 (1981)  
67.0 AC

WESTLAND IRRIGATION DISTRICT  
TRANSFER APPLICATION MAP  
PROPOSED  
FOR ARTHUR PRIOR, MICHAEL  
PRIOR & DAVID PRIOR  
SEC'S 15 & 16 T 3N R28E WM  
UMATILLA COUNTY  
FROM MAP AUTHORIZED IN  
CERT 76723



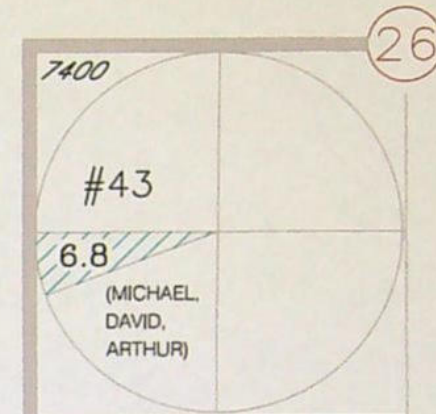
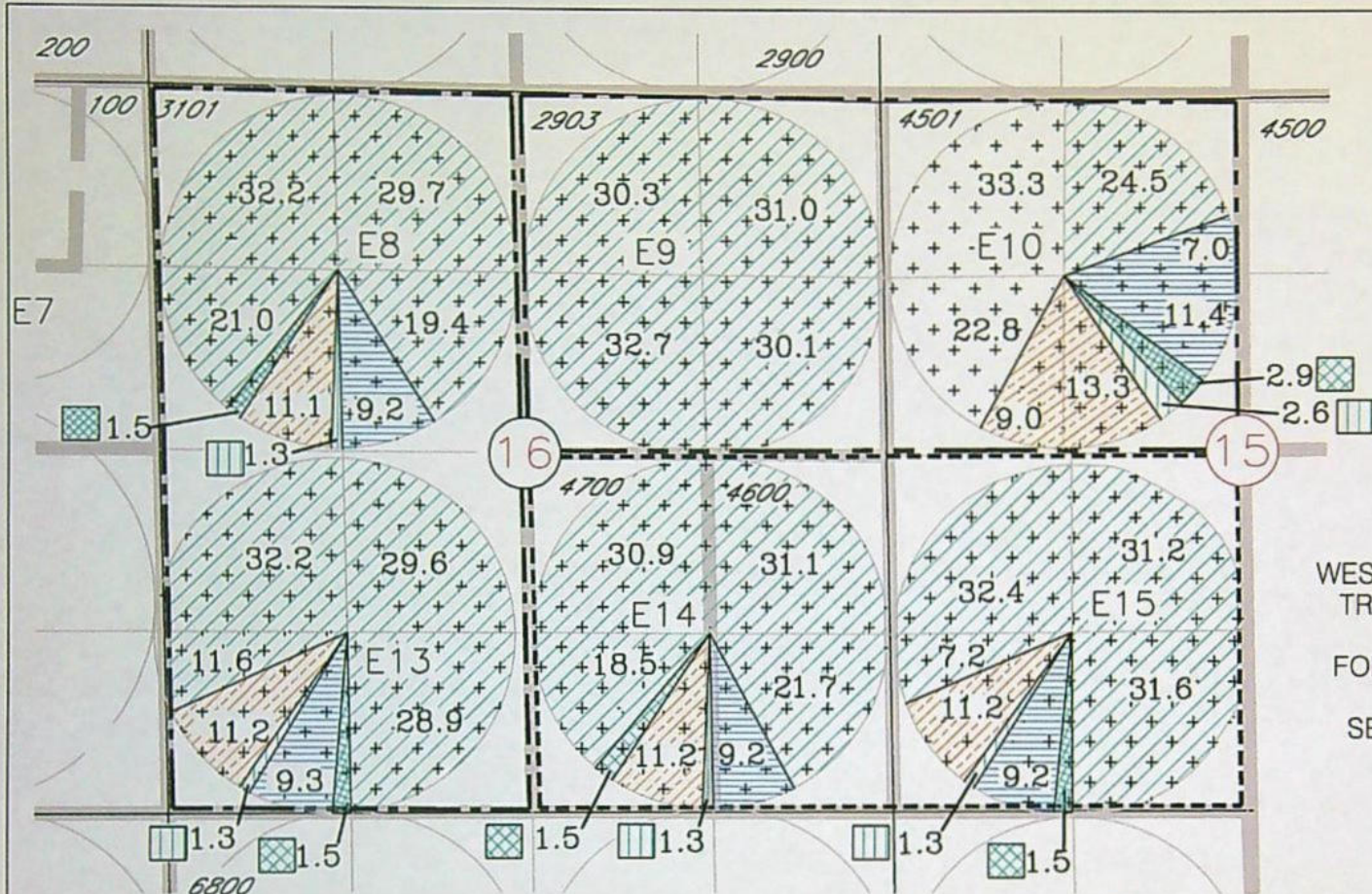
FROM MAP 6 OF 6

E# - CIRCLE NUMBER


- TAX LOT LINE

RECEIVED  
MAR 01 2023  
OWRD  
SALEM, OREGON





WESTLAND IRRIGATION DISTRICT  
TRANSFER APPLICATION MAP  
PROPOSED  
FOR ARTHUR PRIOR, MICHAEL  
PRIOR & DAVID PRIOR  
SEC'S 15 & 16 T 3N R28E WM  
UMATILLA COUNTY



RECEIVED INDEX MAP (TO MAPS)

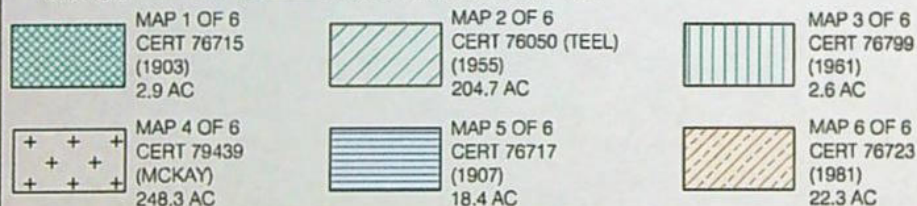
MAR 01 2023

OWRD  
SALEM, OREGON

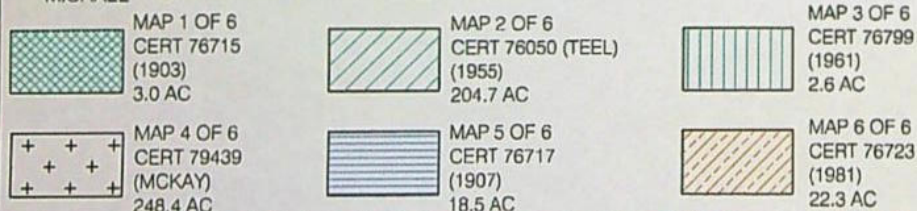
E# - CIRCLE NUMBER

- TAX LOT LINE


ARTHUR - TAX LOT 2903 & N 1/2 OF 4501



MICHAEL - TAX LOT 3101



DAVID - TAX LOT 4600, 4700 & N 1/2 OF 4501



DRAWING: \\KWKFILES\Public\Project\30-08-016 - Porfily Water Rights Consulting\00 Misc Engineering\Cad\PRIOR\2022\PRIOR\_TO-1.dwg

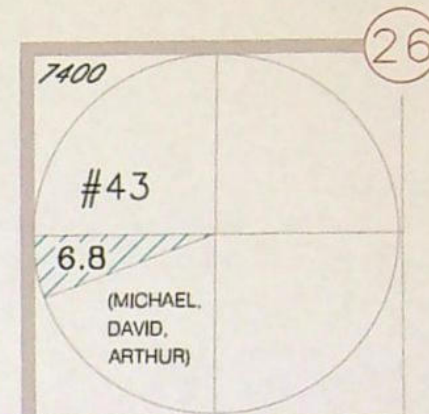
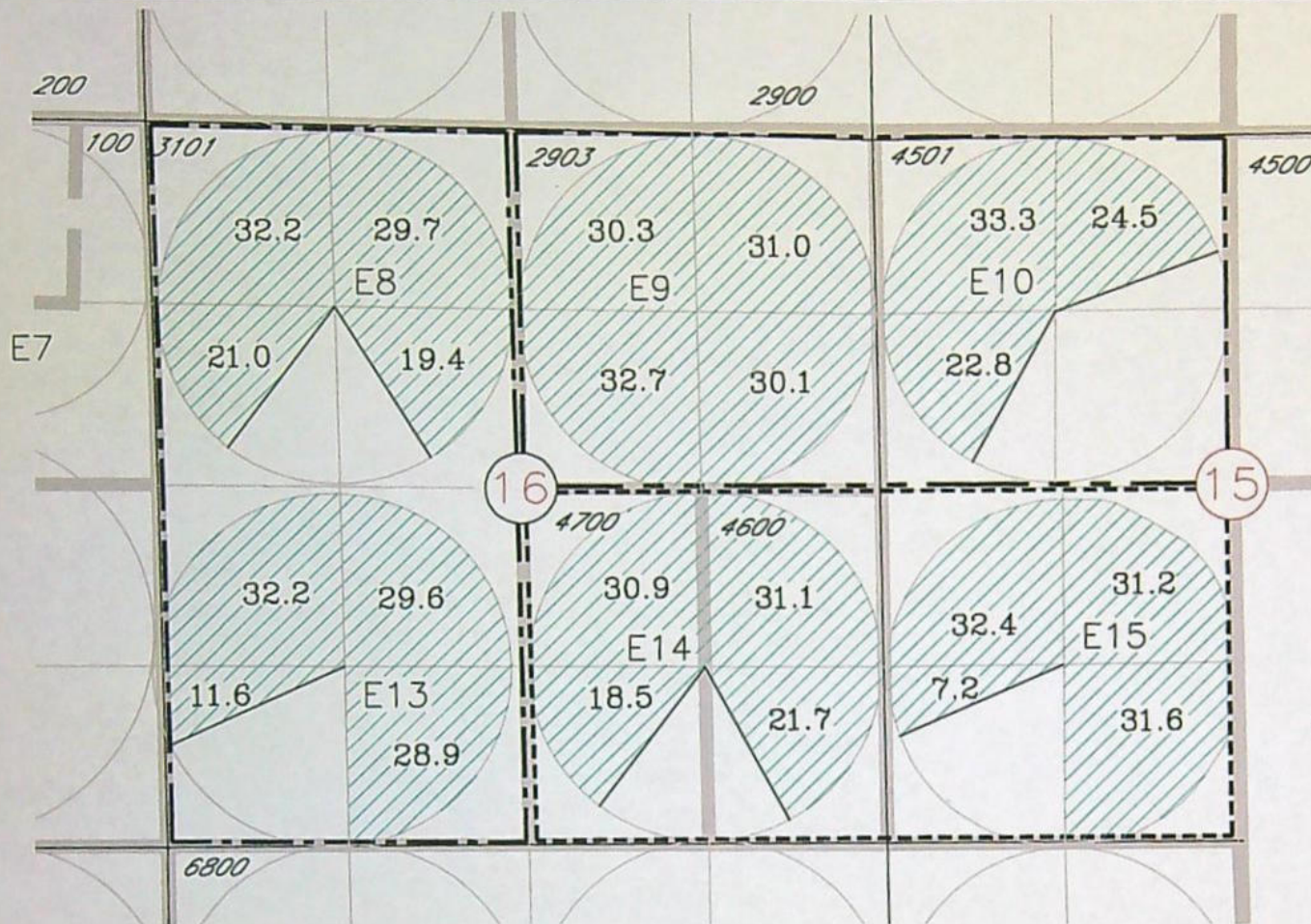
PRINTED BY: kvoldovinos on 12/29/22 09:02 AM

14186










THE PRIMARY IRRIGATION WATER RIGHTS DESCRIBED IN CERTIFICATE 79672 FOR THESE 6.8 ACRES WILL BECOME SUPPLEMENTAL TO THE TRANSFER OF 6.8 ACRES OF CERTIFICATE 76050 (TEEL) AS PURPOSED WITH THIS TRANSFER APPLICATION.


WESTLAND IRRIGATION DISTRICT  
TRANSFER APPLICATION MAP  
PROPOSED  
FOR ARTHUR PRIOR, MICHAEL  
PRIOR & DAVID PRIOR  
SEC'S 15 & 16 T 3N R28E WM  
UMATILLA COUNTY  
TO MAPS AUTHORIZED IN  
CERT 76050




ARTHUR ——— TAX LOT 2903 & N 1/2 OF 4501

 CERT 76050 (TEEL) (1955)  
204.7 AC


DAVID ——— TAX LOT 4600, 4700 & N 1/2 OF 4501

 CERT 76050 (TEEL) (1955)  
204.6 AC

MICHAEL ——— TAX LOT 3101

 CERT 76050 (TEEL) (1955)  
204.6 AC

DAVID, ARTHUR, AND MICHAEL PRIOR

 CERT 76050 (TEEL) (1955)  
6.8 AC

RECEIVED  
MAR 01 2023  
OWRD  
SALEM, OREGON

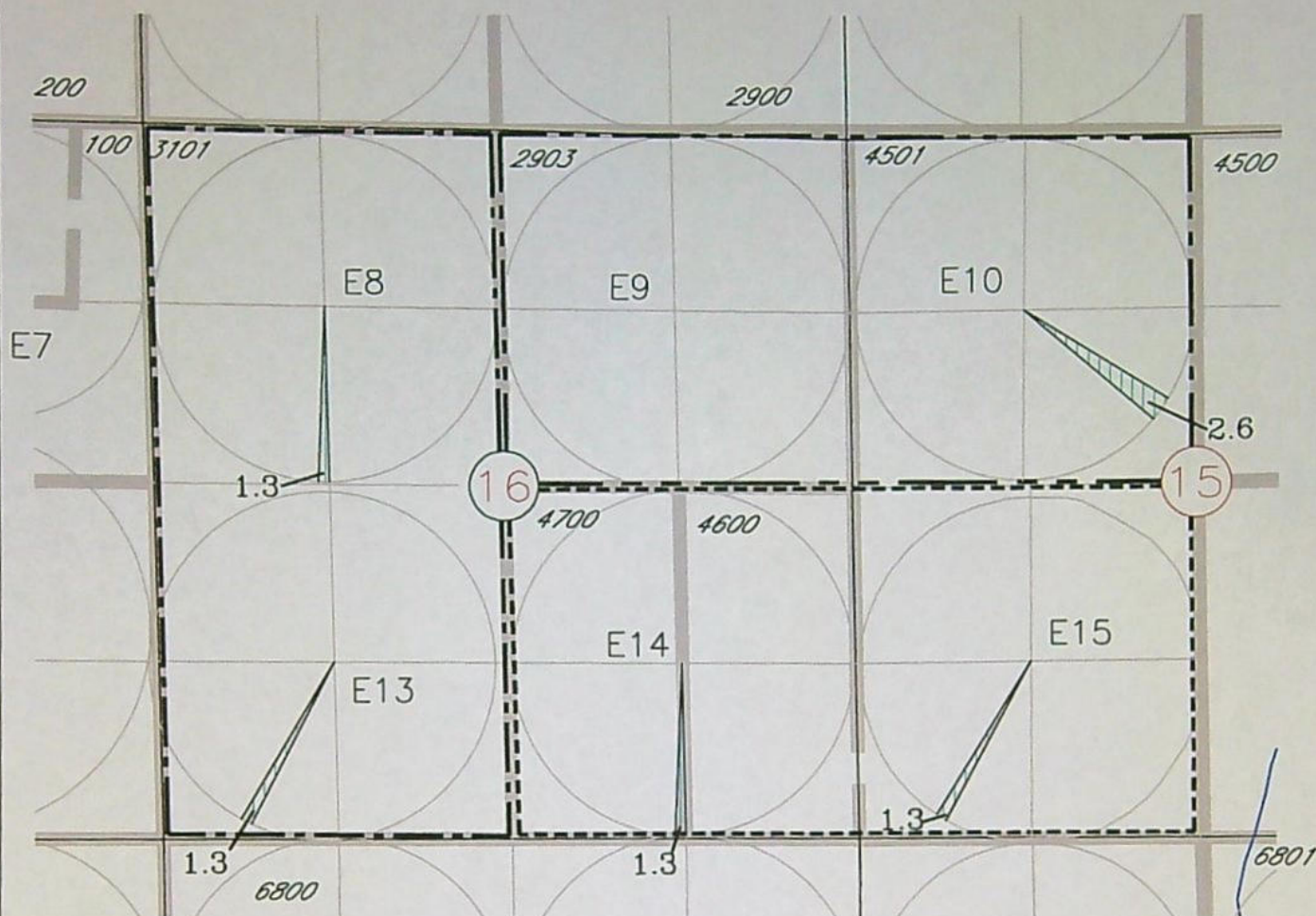
0 660 1320  
SCALE IN FEET

TO MAP 2 OF 6


E# - CIRCLE NUMBER

——— TAX LOT LINE







ARTHUR - - - - - TAX LOT 2903 & N 1/2 OF 4501

 CERT 76799 (1961)  
2.6 AC

MICHAEL - - - - - TAX LOT 3101

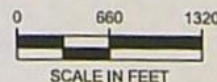
 CERT 76799 (1961)  
2.6 AC

DAVID - - - - - TAX LOT 4600, 4700 & N 1/2 OF 4501

 CERT 76799 (1961)  
2.6 AC

**RECEIVED**  
**MAR 01 2023**  
**OWRD**  
**SALEM, OREGON**

WESTLAND IRRIGATION DISTRICT  
TRANSFER APPLICATION MAP  
PROPOSED  
FOR ARTHUR PRIOR, MICHAEL  
PRIOR & DAVID PRIOR  
SEC'S 15 & 16 T 3N R28E WM  
UMATILLA COUNTY  
TO MAPS AUTHORIZED IN  
CERT 76799

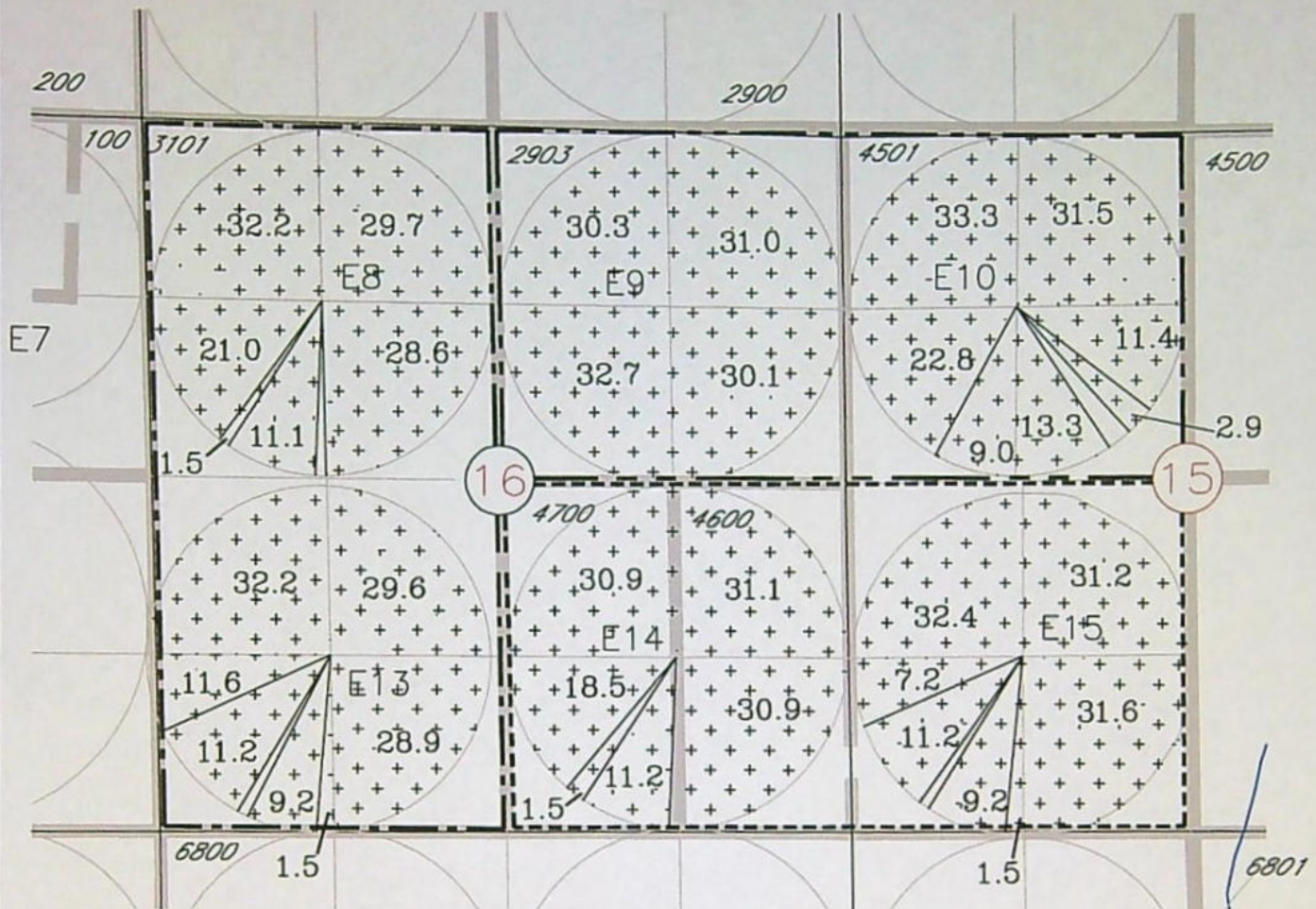


TO MAP 3 OF 6


E# - CIRCLE NUMBER

- - - - - TAX LOT LINE



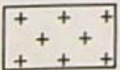


ARTHUR --- TAX LOT 2903 & N 1/2 OF 4501




CERT 79439 (MCKAY)  
248.3 AC

MICHAEL --- TAX LOT 3101



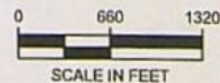
CERT 79439 (MCKAY)  
248.3 AC

DAVID --- TAX LOT 4600, 4700 & N 1/2 OF 4501



CERT 79439 (MCKAY)  
248.4 AC

WESTLAND IRRIGATION DISTRICT  
TRANSFER APPLICATION MAP  
PROPOSED  
FOR ARTHUR PRIOR, MICHAEL  
PRIOR & DAVID PRIOR  
SEC'S 15 & 16 T 3N R28E WM  
UMATILLA COUNTY  
TO MAPS AUTHORIZED IN  
CERT 79439



RECEIVED TO MAP 4 OF 6

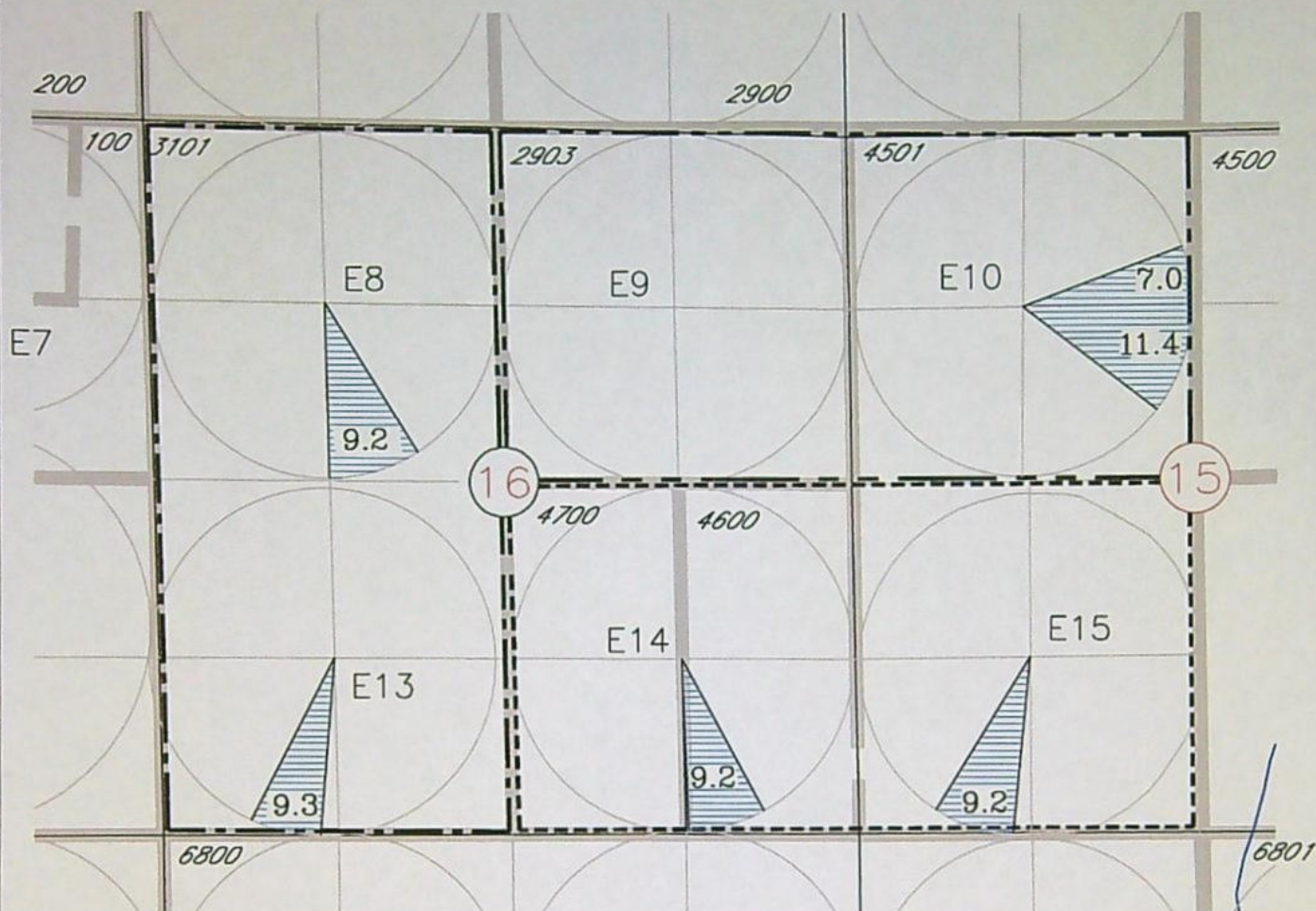
MAR 01 2023

E# - CIRCLE NUMBER

OWRD  
SALEM, OREGON

- TAX LOT LINE





ARTHUR --- TAX LOT 2903 & N 1/2 OF 4501

CERT 76717 (1907)  
18.4 AC

MICHAEL --- TAX LOT 3101

CERT 76717 (1907)  
18.5 AC

DAVID --- TAX LOT 4600, 4700 & N 1/2 OF 4501

CERT 76717 (1907)  
18.4 AC

WESTLAND IRRIGATION DISTRICT  
TRANSFER APPLICATION MAP  
PROPOSED  
FOR ARTHUR PRIOR, MICHAEL  
PRIOR & DAVID PRIOR  
SEC'S 15 & 16 T 3N R28E WM  
UMATILLA COUNTY  
TO MAPS AUTHORIZED IN  
CERT 76717

0 660 1320  
SCALE IN FEET

RECEIVED

MAR 01 2023

OWRD  
SALEM, OREGON

TO MAP 5 OF 6

E# - CIRCLE NUMBER

--- TAX LOT LINE

DRAWING: \\KWKFILES\Public\Project\30-08-016 - Porfily Water Rights Consulting\--00 Misc Engineering\Cad\PRIOR\2022\PRIOR\_TO-1.dwg  
PRINTED BY: kvaldovinos on 12/28/22 02:51 PM

14186






ARTHUR --- TAX LOT 2903 & N 1/2 OF 4501

 CERT 76723 (1981)  
22.3 AC

MICHAEL --- TAX LOT 3101

 CERT 76723 (1981)  
22.3 AC

DAVID --- TAX LOT 4600, 4700 & N 1/2 OF 4501

 CERT 76723 (1981)  
22.4 AC

WESTLAND IRRIGATION DISTRICT  
TRANSFER APPLICATION MAP  
PROPOSED  
FOR ARTHUR PRIOR, MICHAEL  
PRIOR & DAVID PRIOR  
SEC'S 15 & 16 T 3N R28E WM  
UMATILLA COUNTY  
TO MAPS AUTHORIZED IN  
CERT 76723

0 660 1320  
SCALE IN FEET

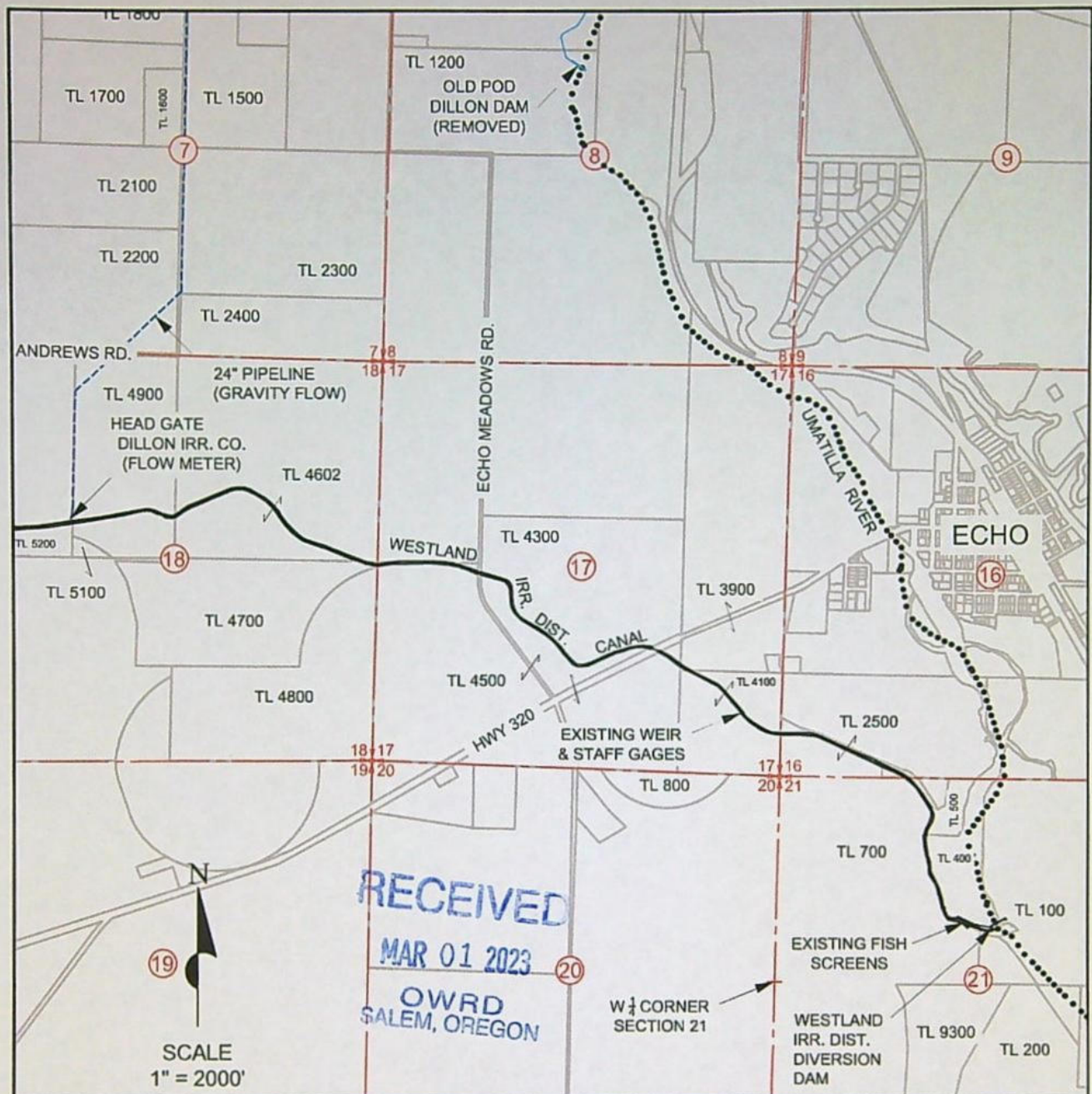
RECEIVED  
MAR 01 2023  
OWRD  
SALEM, OREGON

TO MAP 6 OF 6

E# - CIRCLE NUMBER

--- TAX LOT LINE





AUTHORIZED POINT OF DIVERSION: NORTH 76 DEGREES 45 MINUTES 56 SECONDS EAST;  
2913.19 FEET FROM THE W 1/4 CORNER OF SECTION 21

#### LEGEND

- SECTION LINES
- TAX LOT LINES
- BURIED PIPELINE
- UMATILLA RIVER
- TL 100 TAX LOT NUMBERS

Township 3 North, Range 29 East, W.M.  
Section 21  
UMATILLA COUNTY

POINT OF DIVERSION  
WESTLAND IRRIGATION DISTRICT

THIS MAP WAS PREPARED FOR THE PURPOSE OF  
IDENTIFYING THE LOCATION OF A WATER RIGHT  
ONLY AND IS NOT INTENDED TO PROVIDE LEGAL  
DIMENSIONS OR LOCATION OF PROPERTY  
OWNERSHIP LINES.

Print Date: 3/15/2020 3:53 PM

Z:\Clients\Westland ID - 609\609-17-008 Westland Water Rights Mapping\B\B\_Profiles\WID\_PODMap.dwg

14186