


Application for Water Right
Temporary or Drought Temporary Transfer
Part 1 of 5 – Minimum Requirements Checklist



Oregon Water Resources Department
725 Summer Street NE, Suite A
Salem, Oregon 97301-1266
(503) 986-0900
www.oregon.gov/OWRD

This temporary transfer application will be returned if Parts 1 through 5 and all required attachments are not completed and included.

For questions, please call (503) 986-0900, and ask for Transfer Section.

FOR ALL TEMPORARY TRANSFER APPLICATIONS

Check all items included with this application. (N/A = Not Applicable)

- ☒ Part 1 – Completed Minimum Requirements Checklist.
- ☒ Part 2 – Completed Temporary Transfer Application Map Checklist.
- ☒ Part 3 – Application Fee, payable by check to the Oregon Water Resources Department, and completed Fee Worksheet, page 3. Try the online fee calculator at:
http://apps.wrd.state.or.us/apps/misc/wrd_fee_calculator.
- ☒ Part 4 – Completed Applicant Information and Signature.
- ☒ Part 5 – Information about Transferred Water Rights: **How many water rights are to be transferred? 1 List them here: Cert. 34625**

Please include a separate Part 5 for each water right. (See instructions on page 6)

- ☒ ☐ N/A For standard Temporary Transfer (one to five years) **Begin Year: 2025 End Year: 2025.**
- ☐ ☒ N/A Temporary Drought Transfer (Only in counties where the Governor has declared drought)

Attachments:

- ☒ Completed Temporary Transfer Application Map.
- ☒ Completed Evidence of Use Affidavit and supporting documentation.
- ☒ Current recorded deed for the land **from** which the authorized place of use is temporarily being moved.
- ☐ ☒ N/A Affidavit(s) of Consent from Landowner(s) (if the applicant does not own the land upon which the water right is located.)
- ☐ ☒ N/A Supplemental Form D – For water rights served by or issued in the name of a district. Complete when the temporary transfer applicant is not the district.
- ☐ ☒ N/A Oregon Water Resources Department's Land Use Information Form with approval and signature from each local land use authority in which water is to be diverted, conveyed, and/or used. Not required if water is to be diverted, conveyed, and/or used only on federal lands or if **all** of the following apply: a) a change in place of use only, b) no structural changes, c) the use of water is for irrigation only, and d) the use is located within an irrigation district or an exclusive farm use zone.
- ☐ ☒ N/A Water Well Report/Well Log for changes in point(s) of appropriation (well(s)) or additional point(s) of appropriation (if necessary to convey water to the proposed place of use).

(For Staff Use Only)

WE ARE RETURNING YOUR APPLICATION FOR THE FOLLOWING REASON(S):

- ☐ Application fee not enclosed/insufficient ☐ Map not included or incomplete
- ☐ Land Use Form not enclosed or incomplete
- ☐ Additional signature(s) required ☐ Part _____ is incomplete

Other/Explanation _____

Staff: _____ Phone: _____ Date: ____/____/____

Part 2 of 5 – Temporary Transfer Application Map Checklist

Received by OWRD

APR 11 2025

Your temporary transfer application will be returned if any of the map requirements listed below are not met.

Salem, OR

Please be sure that the temporary transfer application map you submit includes all the required items and matches the existing water right map. Check all boxes that apply.

- ☐ ☒ N/A If **more than three** water rights are involved, separate maps are needed for each water right.
- ☒ Permanent quality printed with dark ink on good quality paper.
- ☒ The size of the map can be 8½ x 11 inches, 8½ x 14 inches, 11 x 17 inches, or up to 30 x 30 inches. For 30 x 30 inch maps, one extra copy is required.
- ☒ A north arrow, a legend, and scale.
- ☒ The scale of the map must be: 1 inch = 400 feet, 1 inch = 1,320 feet; the scale of the Final Proof/Claim of Beneficial Use Map (the map used when the permit was certificated); the scale of the county assessor map if the scale is not smaller than 1 inch = 1,320 feet; or a scale that has been pre-approved by the Department.
- ☒ Township, Range, Section, ¼ ¼, DLC, Government Lot, and other recognized public land survey lines.
- ☒ Tax lot boundaries (property lines) are required. Tax lot numbers are recommended.
- ☒ Major physical features including rivers and creeks showing direction of flow, lakes and reservoirs, roads, and railroads.
- ☒ Major water delivery system features from the point(s) of diversion/appropriation such as main pipelines, canals, and ditches.
- ☒ Existing place of use that includes separate hachuring for each water right, priority date, and use including number of acres in each quarter-quarter section, government lot, or in each quarter-quarter section as projected within government lots, donation land claims, or other recognized public land survey subdivisions. If less than the entirety of the water right is being changed, a separate hachuring is needed for lands left unchanged.
- ☒ ☐ N/A Proposed temporary place of use that includes separate hachuring for each water right, priority date, and use including number of acres in each quarter-quarter section, government lot, or in each quarter-quarter section as projected within government lots, donation land claims, or other recognized public land survey subdivisions.
- ☒ Existing point(s) of diversion or well(s) with distance and bearing or coordinates from a recognized survey corner. This information can be found in your water right certificate or permit.
- ☐ ☒ N/A If you are proposing a change in point(s) of diversion or well(s) to convey water to the new temporary place of use, show the proposed location and label it clearly with distance and bearing or coordinates. If GPS coordinates are used, latitude-longitude coordinates may be expressed as either degrees-minutes-seconds with at least one digit after the decimal (example – 42°32'15.5") or degrees-decimal with five or more digits after the decimal (example – 42.53764°).

FEE WORKSHEET for TEMPORARY (not drought) TRANSFERS			
1	Base Fee (includes temporary change to one water right for up to 1 cfs)	1	\$950.00
2	Number of water rights included in transfer: <u>1 (2a)</u> Subtract 1 from the number in 3a above: <u>0 (2b)</u> If only one water right this will be 0 Multiply line 2b by \$310.00 and enter » » » » » » » » » » » » » » » »	2	0
3	Do you propose to change the place of use for a non-irrigation use? <input checked="" type="checkbox"/> No: enter 0 on line 3 » » » » » » » » » » » » » » » » <input type="checkbox"/> Yes: enter the cfs for the portions of the rights to be transferred: _____ (3a) Subtract 1.0 from the number in 3a above: _____ (3b) If 3b is 0, enter 0 on line 3 » » » » » » » » » » » » » » » » If 3b is greater than 0, round up to the nearest whole number: _____ (3c) and multiply 4c by \$210.00, then enter on line 3	3	0
4	Do you propose to change the place of use for an irrigation use? <input type="checkbox"/> No: enter 0 on line 4 » » » » » » » » » » » » » » » » <input checked="" type="checkbox"/> Yes: enter the number of acres in the footprint of the place of use for the portions of the rights to be transferred: <u>18.2 (4a)</u> Multiply the number of acres in 4a above by \$2.70 and enter on line 4 » »	4	49.14
5	Add entries on lines 1 through 4 above » » » » » » » » » » Subtotal:	5	999.14
6	Is this transfer: <input type="checkbox"/> necessary to complete a project funded by the Oregon Watershed Enhancement Board (OWEB) under ORS 541.932? <input type="checkbox"/> endorsed in writing by ODFW as a change that will result in a net benefit to fish and wildlife habitat? If one or more boxes is checked, multiply line 5 by 0.5 and enter on line 6 » If no box is applicable, enter 0 on line 7» » » » » » » » » » » » » » » »	6	0
7	Subtract line 6 from line 5 » » » » » » » » » » » » » » » » Transfer Fee:	7	\$999.14

TACS

Part 4 of 5 – Applicant Information and Signature

Applicant Information

APPLICANT/BUSINESS NAME Roger & Leon Kuenzi		PHONE NO. (503) 991-6764	ADDITIONAL CONTACT NO. (503) 551-7420
ADDRESS PO Box 9026			FAX NO.
CITY Brooks	STATE OR	ZIP 97305	E-MAIL randikuenzi@gmail.com
BY PROVIDING AN E-MAIL ADDRESS, CONSENT IS GIVEN TO RECEIVE ALL CORRESPONDENCE FROM THE DEPARTMENT ELECTRONICALLY. COPIES OF THE FINAL ORDER DOCUMENTS WILL ALSO BE MAILED.			


Agent Information – The agent is authorized to represent the applicant in all matters relating to this application.

AGENT/BUSINESS NAME Will McGill Surveying, LLC		PHONE NO. (503) 931-0210	ADDITIONAL CONTACT NO. (503) 510-3026
ADDRESS 15333 Pletzer Rd. SE			FAX NO.
CITY Turner	STATE OR	ZIP 97392	E-MAIL willmcgill.surveying@gmail.com
BY PROVIDING AN E-MAIL ADDRESS, CONSENT IS GIVEN TO RECEIVE ALL CORRESPONDENCE FROM THE DEPARTMENT ELECTRONICALLY. COPIES OF THE FINAL ORDER DOCUMENTS WILL ALSO BE MAILED.			

Explain in your own words what you propose to accomplish with this transfer application and why:
It is proposed to transfer 18.2 acres of Certificate 34625 to TL 800 for one year to irrigate crops.

If you need additional space, continue on a separate piece of paper and attach to the application as "Attachment 1".

I (we) affirm that the information contained in this application is true and accurate.




Applicant signature

LEON KUENZI

Print Name (and Title if applicable)

4-4-25

Date



Applicant signature

Roger Kuenzi

Print Name (and Title if applicable)

4-4-2025

Date

Is the applicant the sole owner of the land on which the water right, or portion thereof, proposed for transfer is located? ☒ Yes ☐ No

If NO, include signatures of all landowners (and mailing and/or e-mail addresses if different than the applicant's) or attach affidavits of consent from all landowners or individuals/entities (and mailing and/or e-mail addresses) to which the water right(s) has been conveyed.

Received by OWRD

APR 11 2025


Salem, OR

☐ Check here if any of the water rights proposed for transfer are or will be located within or served by an irrigation or other water district. (NOTE: If this box is checked, you must complete and attach Supplemental Form D.)

DISTRICT NAME	ADDRESS	
CITY	STATE	ZIP

☐ Check here if water for any of the rights supplied under a water service agreement or other contract for stored water with a federal agency or other entity.

ENTITY NAME	ADDRESS	
CITY	STATE	ZIP



To meet State Land Use Consistency Requirements, you must list all local governments (each county, city, municipal corporation, or tribal government) within whose jurisdiction water will be diverted, conveyed and/or used.

ENTITY NAME Marion County	ADDRESS 5155 Silvertown Rd. NE	
CITY Salem	STATE OR	ZIP 97305

ENTITY NAME	ADDRESS	
CITY	STATE	ZIP

Received by OWRD

APR 11 2025

Salem, OR

Part 5 of 5 – Water Right Information

Please use a separate Part 5 for each water right being changed. See instructions on page 6, to copy and paste additional Part 5s, or to add rows to tables within the form.

Water Right Certificate # **34625**

Received by OWRD

Description of Water Delivery System

APR 11 2025

System capacity: **1.39** cubic feet per second (cfs) OR

Salem, OR

_____ gallons per minute (gpm)

Describe the current water delivery system or the system that was in place at some time within the last five years. Include information on the pumps, canals, pipelines, and sprinklers used to divert, convey, and apply the water at the authorized place of use. **30 HP submersible pump delivers water through 5" above-ground aluminum mainline.**

Table 1. Location of Authorized and Proposed Point(s) of Diversion (POD) or Appropriation (POA)

(Note: If the POD/POA name is not specified on the certificate, assign it a name or number here.)

POD/POA Name or Number	Is this POD/POA Authorized on the Certificate or is it Proposed?	If POA, OWRD Well Log ID# (or Well ID Tag # L-___)	Twp	Rng	Sec	¼ ¼	Tax Lot, DLC or Gov't Lot	Measured Distances (from a recognized survey corner)
Well 3	<input checked="" type="checkbox"/> Authorized <input type="checkbox"/> Proposed	MARI 4399	6 S	2 W	23	S W S W	400	590' S and 2110' W from the NE corner, DLC 96
	<input type="checkbox"/> Authorized <input type="checkbox"/> Proposed							
	<input type="checkbox"/> Authorized <input type="checkbox"/> Proposed							
	<input type="checkbox"/> Authorized <input type="checkbox"/> Proposed							

Check all type(s) of temporary change(s) proposed below (change "CODES" are provided in parentheses):

☒ Place of Use (POU)

☐ Appropriation/Well (POA)

☐ Point of Diversion (POD)

☐ Additional Point of Appropriation (APOA)

☐ Additional Point of Diversion (APOD)

Check all type(s) of temporary change(s) due to drought proposed below (change "CODES" are provided in parentheses):

☐ Place of Use (POU)

☐ Point of Appropriation/Well (POA)

☐ Character of Use (USE)

☐ Additional Point of Appropriation (APOA)

☐ Point of Diversion (POD)

☐ Additional Point of Diversion (APOD)

Will all of the proposed changes affect the entire water right?

☐ Yes Complete only the Proposed ("to" lands) section of Table 2 on the next page. Use the "CODES" listed above to describe the proposed changes.

☒ No Complete all of Table 2 to describe the portion of the water right to be changed.

Please use and attach additional pages of Table 2 as needed.
See page 6 for instructions.

Do you have questions about how to fill-out the tables?
Contact the Department at 503-986-0900 and ask for Transfer Staff.

Table 2. Description of Temporary Changes to Water Right Certificate # 34625

List only the part of the right that will be changed. For the acreage in each ¼ ¼, list the change proposed. If more than one change, specify the acreage associated with each change. If more than one POD/POA, specify the acreage associated with each POD/POA.

AUTHORIZED (the "from" or "off" lands) The listing that appears on the Certificate BEFORE PROPOSED CHANGES List only that part or portion of the water right that will be changed.												Proposed Changes (see "CODES" from previous page)	PROPOSED (the "to" or "on" lands) The listing as it would appear AFTER PROPOSED CHANGES are made.														
Twp	Rng		Sec	¼ ¼		Tax Lot	Gvt Lot or DLC	Acres	Type of USE listed on Certificate	POD(s) or POA(s) (name or number from Table 1)	Priority Date		Twp	Rng		Sec	¼ ¼		Tax Lot	Gvt Lot or DLC	Acres	New Type of USE	POD(s)/ POA(s) to be used (from Table 1)	Priority Date			
6	S	2	W	23	SE	SW	400	96	7.8	Irrigation	Well 3	1962	POU	6	S	2	W	26	SW	NW	800	96	14.8	Irrigation	Well 3	1962	
6	S	2	W	26	NE	NW	400	96	10.4	Irrigation	Well 3	1962	POU	6	S	2	W	27	SE	NE	800	96	3.4	Irrigation	Well 3	1962	
TOTAL ACRES								18.2						TOTAL ACRES								18.2					

Additional remarks:_____

Received by OWRD

APR 11 2025

Salem, OR

For Place of Use Changes

Are there other water right certificates, water use permits or ground water registrations associated with the "from" or the "to" lands? ☐ Yes ☒ No

If YES, list the certificate, water use permit, or ground water registration numbers: _____

Pursuant to ORS 540.523, any "layered" water use such as an irrigation right that is supplemental to a primary right proposed for temporary transfer can be included in the transfer or remain unused on the authorized place of use. If the primary water right does not revert soon enough to allow use of the supplemental right within five years, the supplemental right shall become subject to cancellation for nonuse under ORS 540.610.

If a change in point(s) of appropriation (well(s)) or additional point(s) of appropriation is necessary to convey the water to the new temporary place of use you must provide:

- ☐ Well log(s) for each authorized and proposed well(s) that are clearly labeled and associated with the corresponding well(s) in Table 1 above and on the accompanying application map. (Tip: You may search for well logs on the Department's web page at: http://apps.wrd.state.or.us/apps/gw/well_log/Default.aspx)

AND/OR

- ☐ Describe the construction of the authorized and proposed well(s) in Table 3 below for any well that does not have a well log. For a *proposed well(s) not yet constructed or built*, provide "a best estimate" for each requested information element in the table. The Department recommends you consult a licensed well driller, geologist, or certified water right examiner to assist with assembling the information necessary to complete Table 3.

Table 3. Construction of Point(s) of Appropriation

Any well(s) in this listing must be clearly tied to corresponding well(s) described in Table 1 and shown on the accompanying application map. Failure to provide the information will delay the processing of your transfer application until it is received. The information is necessary for the Department to assess whether the proposed well(s) will access the same source aquifer as the authorized point(s) of appropriation (POA). The Department is prohibited by law from approving POA changes that do not access the same source aquifer.

Proposed or Authorized POA Name or Number	Is well already built? (Yes or No)	If an existing well, OWRD Well ID Tag No. L-____	Total well depth	Casing Diameter	Casing Intervals (feet)	Seal depth(s) (intervals)	Perforated or screened intervals (in feet)	Static water level of completed well (in feet)	Source aquifer (sand, gravel, basalt, etc.)	Well - specific rate (cfs or gpm). If less than full rate of water right

Received by OWRD

APR 11 2025

Salem, OR

14640 -

Klamath Basin/County Drought Transfer Applications

Table 4. Klamath Basin/County Well Information (DROUGHT TRANSFER APPLICATIONS ONLY)

Is there currently a flowmeter installed on each of the POAs listed in Table 1 of this application? ☐ Yes ☐ No*

**Please note that watermaster staff will visit the well to confirm flowmeter presence. Where possible, watermaster staff will take a static water level measurement. Alterations to the well head may be required in order to make the water level measurements.*

For each well, please provide a description of the flowmeter location, the serial number, the current flowmeter reading and the date the reading was taken in the table below.

OWNER'S WELL NAME OR NUMBER.	WELL TAG NUMBER (IF AVAILABLE)	WELL LOG ID (E.G., KLAM 1234)	FLOWMETER SERIAL NUMBER	FLOWMETER READING	FLOWMETER DATE	FLOWMETER LOCATION

Received by OWSD

APR 11 2025

Salem, OR

RECEIVED
OCT 19 1961

MARION 4399

File Original and
First Copy with the
STATE ENGINEER,
SALEM, OREGON

STATE ENGINEER WATER WELL REPORT
SALEM, OREGON STATE OF OREGON

G-4511
G-2300

State Well No. 6/2W-23 P (11)

State Permit No.

(1) OWNER:

Name BRUCE L. DICKMAN
Address RT. 2 BOX 45
SILVERTON, OREGON

(2) LOCATION OF WELL:

County MARION Owner's number, if any—
1/4 1/4 Section 23 T. 6 R. 2 W. W.M.
Bearing and distance from section or subdivision corner

(3) TYPE OF WORK (check):

New Well ☒ Deepening ☐ Reconditioning ☐ Abandon ☐
If abandonment, describe material and procedure in Item 11.

(4) PROPOSED USE (check):

Domestic ☐ Industrial ☐ Municipal ☐
Irrigation ☒ Test Well ☐ Other ☐

(5) TYPE OF WELL:

Rotary ☐ Driven ☐
Cable ☒ Jetted ☐
Dug ☐ Bored ☐

(6) CASING INSTALLED:

Threaded ☐ Welded ☒

10" Diam. from TOP ft. to 175 ft. Gage
" Diam. from ft. to ft. Gage
" Diam. from ft. to ft. Gage

(7) PERFORATIONS:

Perforated? ☒ Yes ☐ No

Type of perforator used MILLS 2 1/2" x 4"
SIZE of perforations in. by in.
276 perforations from 100 ft. to 136 ft.
184 perforations from 150 ft. to 175 ft.
perforations from ft. to ft.
perforations from ft. to ft.
perforations from ft. to ft.

(8) SCREENS:

Well screen installed ☐ Yes ☒ No

Manufacturer's Name
Type Model No.
Slot size Set from ft. to ft.
Diam. Slot size Set from ft. to ft.

(9) CONSTRUCTION:

Was well gravel packed? ☐ Yes ☒ No Size of gravel:
Gravel placed from ft. to ft.
Was a surface seal provided? ☒ Yes ☐ No To what depth? 20 ft.
Material used in seal— PUDDLE CLAY
Did any strata contain unusable water? ☐ Yes ☐ No
Type of water? Depth of strata
Method of sealing strata off

(10) WATER LEVELS:

Static level 50 ft. below land surface Date
Artesian pressure lbs. per square inch Date

Log Accepted by:

[Signed] Bruce L. Dickman Date Oct 13, 1961
(Owner)

(11) WELL TESTS:

Drawdown is amount water level is lowered below static level

Was a pump test made? ☒ Yes ☐ No If yes, by whom? DRILLER
Yield: 500 gal./min. with 64 ft. drawdown after 8 hrs.
" 450 " 57 " 8 "
" 370 " 52 " 8 "
Bailer test gal./min. with ft. drawdown after hrs.
Artesian flow g.p.m. Date
Temperature of water Was a chemical analysis made? ☐ Yes ☐ No

(12) WELL LOG:

Diameter of well 10 inches.

Depth drilled 175 ft. Depth of completed well 175 ft.

Formation: Describe by color, character, size of material and structure, and show thickness of aquifers and the kind and nature of the material in each stratum penetrated, with at least one entry for each change of formation.

MATERIAL	FROM	TO
TOP SOIL	0	3
BROWN SILT	3	50
GREEN SILT	50	55
GRAY CLAY & WOOD & SMALL GRAVEL	55	76
GRAY CLAY	76	85
BLACK SILT & PEA GRAVEL	85	90
CEMENT GRAVEL	90	106
SAND & GRAVEL	106	137
BLACK SAND	137	143
BLACK SAND & GRAVEL	143	149
BROWN SAND & GRAVEL	149	162
BLACK SAND & GRAVEL	162	170
BLACK SAND & GRAVEL & WATER	170	175

Received by OWRD

APR 11 2025

Salem, OR

Work started AUG. 29 19 61 Completed SEPT 25 19 61

(13) PUMP:

Manufacturer's Name
Type: H.P.

Well Driller's Statement:

This well was drilled under my jurisdiction and this report is true to the best of my knowledge and belief.

NAME WILLAMETTE DRILLING CO.
(Person, firm, or corporation) (Type or print)

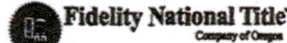
Address RT. 2 BOX 276 SALEM, OREGON

Driller's well number 686

[Signed] Lyle Beckthold
(Well Driller)

License No. 348 Date SEPT 25, 19 61

RECORDING REQUESTED BY:



500 Liberty St. SE, Ste 200
Salem, OR 97301

GRANTOR'S NAME:

Bruce L. Dickman Living Trust

GRANTEE'S NAME:

Leon D. Kuenzi and Roger E. Kuenzi

REEL 3940 PAGE 277

MARION COUNTY

BILL BURGESS, COUNTY CLERK

04-28-2017

03:26 pm.

Control Number 456939 \$ 51.00

Instrument 2017 00021844

AFTER RECORDING RETURN TO:

Leon D. Kuenzi and Roger E. Kuenzi
PO Box 9026
Brooks, OR 97305

SEND TAX STATEMENTS TO:

Leon D. Kuenzi and Roger E. Kuenzi
PO Box 9026
Brooks, OR 97305

7964 Labish Center Road NE, Salem, OR 97305

SPACE ABOVE THIS LINE FOR RECORDER'S USE

BARGAIN AND SALE DEED - STATUTORY FORM
(INDIVIDUAL or CORPORATION)

Donald Rodney Bennion, Trustee of the Bruce L. Dickman Living Trust dated April 28, 2010, Grantor, conveys to Leon D. Kuenzi and Roger E. Kuenzi, as tenants in common, Grantee, the following described real property, situated in the County of Marion, State of Oregon,

Beginning on the North line, 16.155 chains West from the Northeast corner of the Donation Land Claim of Elijah Woodward and wife in Township 6 South, Range 2 West of the Willamette Meridian, Marion County, Oregon, thence West 17.535 chains along the North line of the Elijah Woodward Claim to the Northeast corner of a 7.00 acre tract; thence South 21.67 chains, to the Southeast corner of the said 7.00 acre tract, and being on the South line of the Frederick Beer's land as shown in Volume 44, Page 337 of deed in the Recorder's Office for Marion County, Oregon; thence East 17.535 chains along the South line of said Frederick Beer's land, to the Southwest corner of a 35.00 acre tract of land; thence North 21.67 chains to the point of beginning.

The true consideration for this conveyance Seven Hundred Thousand And No/100 Dollars (\$700,000.00), which is being paid by a Qualified Intermediary as part of an IRC 1031 Tax Deferred Exchange. (See ORS 93.030).

BEFORE SIGNING OR ACCEPTING THIS INSTRUMENT, THE PERSON TRANSFERRING FEE TITLE SHOULD INQUIRE ABOUT THE PERSON'S RIGHTS, IF ANY, UNDER ORS 195.300, 195.301 AND 195.305 TO 195.336 AND SECTIONS 5 TO 11, CHAPTER 424, OREGON LAWS 2007, SECTIONS 2 TO 9 AND 17, CHAPTER 855, OREGON LAWS 2009, AND SECTIONS 2 TO 7, CHAPTER 8, OREGON LAWS 2010. THIS INSTRUMENT DOES NOT ALLOW USE OF THE PROPERTY DESCRIBED IN THIS INSTRUMENT IN VIOLATION OF APPLICABLE LAND USE LAWS AND REGULATIONS. BEFORE SIGNING OR ACCEPTING THIS INSTRUMENT, THE PERSON ACQUIRING FEE TITLE TO THE PROPERTY SHOULD CHECK WITH THE APPROPRIATE CITY OR COUNTY PLANNING DEPARTMENT TO VERIFY THAT THE UNIT OF LAND BEING TRANSFERRED IS A LAWFULLY ESTABLISHED LOT OR PARCEL, AS DEFINED IN ORS 92.010 OR 215.010, TO VERIFY THE APPROVED USES OF THE LOT OR PARCEL, TO DETERMINE ANY LIMITS ON LAWSUITS AGAINST FARMING OR FOREST PRACTICES, AS DEFINED IN ORS 30.930, AND TO INQUIRE ABOUT THE RIGHTS OF NEIGHBORING PROPERTY OWNERS, IF ANY, UNDER ORS 195.300, 195.301 AND 195.305 TO 195.336 AND SECTIONS 5 TO 11, CHAPTER 424, OREGON LAWS 2007, SECTIONS 2 TO 9 AND 17, CHAPTER 855, OREGON LAWS 2009, AND SECTIONS 2 TO 7, CHAPTER 8, OREGON LAWS 2010.

Received by OWRD

APR 11 2025

Salem, OR

14640 -

BARGAIN AND SALE DEED - STATUTORY FORM

(continued)

IN WITNESS WHEREOF, the undersigned have executed this document on the date(s) set forth below.

Dated: April 28, 2017


Bruce L. Dickman Living Trust dated April 28, 2010

BY: Donald Rodney Bennion, Trustee
Donald Rodney Bennion, Trustee

State of OREGON
County of MARION

This instrument was acknowledged before me on April 28, 2017, by Donald Rodney Bennion, Trustee of the Bruce L. Dickman Living Trust dated April 28, 2010.


Notary Public, State of Oregon
My Commission Expires: 4/22/2019



Received by OWRD

APR 11 2025

Salem, OR

14640 -

REEL: 3940

PAGE: 277

April 28, 2017, 03:26 pm.

CONTROL #: 456939

**State of Oregon
County of Marion**

**I hereby certify that the attached
instrument was received and duly
recorded by me in Marion County
records:**

FEE: \$ 51.00

**BILL BURGESS
COUNTY CLERK**

THIS IS NOT AN INVOICE.

Received by OWRD

APR 11 2025

Salem, OR

14640 -

Application for Water Right Transfer Evidence of Use Affidavit



Oregon Water Resources Department
725 Summer Street NE, Suite A
Salem, Oregon 97301-1266
(503) 986-0900
www.wrd.state.or.us

Please print legibly or type. Be as specific as possible. Attach additional pages if you need more spacing.
Supporting documentation must be attached.

State of Oregon)
) ss

County of MARION)

I, LEON KUENZI, in my capacity as OWNER,

mailing address PO BOX 9026, BROOKS, OR 97305

telephone number (503)551-7420, being first duly sworn depose and say:

1. My knowledge of the exercise or status of the water right is based on (check one):

☒ Personal observation ☐ Professional expertise

2. I attest that:

☒ Water was used during the previous five years on the **entire** place of use for
Certificate # 34625; **OR**

☐ My knowledge is specific to the use of water at the following locations within the last five years:

Certificate #	Township	Range	Mer	Sec	¼ ¼	Gov't Lot or DLC	Acres (if applicable)

Received by OWRD

OR

APR 11 2025

Salem, OR

☐ Confirming Certificate # _____ has been issued within the past five years; **OR**

☐ Part or all of the water right was leased instream at some time within the last five years. The
instream lease number is: _____ (Note: If the entire right proposed for
transfer was not leased, additional evidence of use is needed for the portion not leased instream.); **OR**

☐ The water right is not subject to forfeiture and documentation that a presumption of forfeiture for non-use
would be rebutted under ORS 540.610(2) is attached.

☐ Water has been used at the actual current point of diversion or appropriation for more than
10 years for Certificate # _____ (For Historic POD/POA Transfers)

(continues on reverse side)


3. The water right was used for: (e.g., crops, pasture, etc.): CROPS

4. I understand that if I do not attach one or more of the documents shown in the table below to support the above statements, my application will be considered incomplete.

Lean Kuempf
Signature of Affiant

4-4-25
Date

Signed and sworn to (or affirmed) before me this 4 day of April, 2025.



Grant McGill
Notary Public for Oregon

My Commission Expires: 10/25/2027

Supporting Documents	Examples
<input type="checkbox"/> Copy of a water right certificate that has been issued within the last five years. (not a remaining right certificate)	Copy of confirming water right certificate that shows issue date
<input type="checkbox"/> Copies of receipts from sales of irrigated crops or for expenditures related to use of water	<ul style="list-style-type: none">• Power usage records for pumps associated with irrigation use• Fertilizer or seed bills related to irrigated crops• Farmers Co-op sales receipt
<input type="checkbox"/> Records such as FSA crop reports, irrigation district records, NRCS farm management plan, or records of other water suppliers	<ul style="list-style-type: none">• District assessment records for water delivered• Crop reports submitted under a federal loan agreement• Beneficial use reports from district• IRS Farm Usage Deduction Report• Agricultural Stabilization Plan• CREP Report
<input checked="" type="checkbox"/> Aerial photos containing sufficient detail to establish location and date of photograph	<p>Multiple photos can be submitted to resolve different areas of a water right. If the photograph does not print with a "date stamp" or without the source being identified, the date of the photograph and source should be added.</p> <p>Sources for aerial photos: OSU – www.oregonexplorer.info/imagery OWRD – www.wrd.state.or.us Google Earth – earth.google.com TerraServer – www.terra-server.com</p>
<input type="checkbox"/> Approved Lease establishing beneficial use within the last 5 years	Copy of instream lease or lease number

Received by OWRD
APR 11 2025
Salem, OR



Received by OWRD

APR 11 2025

Salem, OR

Imagery Date: 3/15/2024 lat 45.031014° lon -122.900804° elev 0 ft eye alt 5516 ft

14640 -