

T-14194

Temporary

T-14194

Name Luke B.D. OswaldAddress PO Box 1260
Rogue River, OR 97537
altphaseconsult@gmail.comChange in POUDate Filed 3/20/2023Initial notice date 3/28/2023

DPD issued date _____

PD issued date _____

PD notice date _____

Date of FO 7/18/2023 Vol 128 Page 1083-5

C-Date _____

COBU due date _____

COBU Received date _____

Certificate issued _____

DESCRIPTION OF WATER RIGHT(S)

Name of Stream Pleasant CreekTrib. of Evans CreekUse IrrigationCounty Jackson

Quantity of water (CFS) _____

No. of Acres _____

Name of ditch _____

App# 5-330798-26158Cert # 33604PR Date 5/5/1959

App# _____

Cert # _____

PR Date _____

App# _____

Cert # _____

PR Date _____

App# _____

Cert # _____

PR Date _____

App# _____

Cert # _____

PR Date _____

FEES PAID

Date	Amount	Receipt #
<u>3.20.23</u>	<u>\$960.24</u>	<u>140342</u>

FEES REFUNDED

Date	Amount	Receipt #
------	--------	-----------

Assignments: _____

Irrigation District _____

Agent John Short / Water Right Services, LLC - johnshort@usa.comCWRE Jackson county

CC's list _____

☐ - Oversized map - Location _____



Oregon

Tina Kotek, Governor

Water Resources Department

North Mall Office Building

725 Summer St NE, Suite A

Salem, OR 97301

Phone 503 986-0900

Fax 503 986-0904

www.oregon.gov/owrd

July 18, 2023

LUKE OSWALD

PO BOX 1260

ROGUE RIVER, OR 97537

REFERENCE: District Temporary Transfer Application T-14194

Enclosed is a copy of the final order approving your TEMPORARY water right transfer application.

The temporary change shall be effective at the beginning of the 2023 irrigation season. The use shall revert to the original authorized place of use at the end of the 2027 irrigation season.

If you have any questions related to this transfer, you may contact your caseworker, Arla Davis, by telephone at 503-979-3129 or by e-mail at

Arla.L.Davis@oregon.gov.

Sincerely,

Julie C. Baustian

Water Rights Services Support

Transfers and Conservation Section

cc: Shavon L. Haynes, Watermaster Dist. # 13 (via email)

Jackson County Planning Department

John A. Short, Agent

Enclosure

BEFORE THE WATER RESOURCES DEPARTMENT
OF THE
STATE OF OREGON

In the Matter of Transfer Application)	FINAL ORDER APPROVING A TEMPORARY
T-14194, JACKSON County)	CHANGE IN PLACE OF USE

Authority

Oregon Revised Statute (ORS) 540.505 to 540.580 establish the process in which a water right holder may submit a request to temporarily transfer the place of use and, if necessary to convey the water to the temporary place of use, the point of diversion authorized under an existing water right.

Oregon Administrative Rule (OAR) Chapter 690, Division 380 implements the statutes and provides the Department's procedures and criteria for evaluating transfer applications.

Applicant

LUKE B.D. OSWALD
PO BOX 1260
ROGUE RIVER, OR 97537

Findings of Fact

1. On March 20, 2023, LUKE B.D. OSWALD, filed an application to temporarily change the place of use under Certificate 33604 for a period of 5 years. The Department assigned the application number T-14194.
2. Notice of the application for transfer was published on March 28, 2023, pursuant to OAR 690-380-4000.
3. The right to be temporarily transferred is as follows:

Certificate:	33604 in the name of HUGH ELLIS (perfected under Permit S-26158)
Use:	IRRIGATION of 3.8 ACRES
Priority Date:	MAY 5, 1959
Rate:	0.05 CUBIC FOOT PER SECOND
Limit/Duty:	The amount of water used for irrigation, together with the amount secured under any other right existing for the same lands, shall be limited to a diversion of ONE-FORTIETH of one cubic foot per second per acre, or its

This is a final order in other than a contested case. This order is subject to judicial review under ORS 183.484. Any petition for judicial review must be filed within the 60-day time period specified by ORS 183.484(2). Pursuant to ORS 536.075 and OAR 137-004-0080, you may petition for judicial review or petition the Director for reconsideration of this order. A petition for reconsideration may be granted or denied by the Director, and if no action is taken within 60 days following the date the petition was filed, the petition shall be deemed denied.

equivalent for each acre irrigated and shall be further limited to a diversion of not to exceed 4.5 acre-feet per acre for each acre irrigated during the irrigation season of each year.

Source: PLEASANT CREEK, a tributary of EVANS CREEK

Authorized Point of Diversion:

Twp	Rng	Mer	Sec	Q-Q	Measured Distances
34 S	4 W	WM	10	SE SW	325 FEET NORTH AND 760 FEET WEST FROM THE S1/4 CORNER OF SECTION 10

Authorized Place of Use:

IRRIGATION					
Twp	Rng	Mer	Sec	Q-Q	Acres
34 S	4 W	WM	27	NW NE	3.8

4. Temporary Transfer Application T-14194 proposes to temporarily change the place of use of the right to:

IRRIGATION					
Twp	Rng	Mer	Sec	Q-Q	Acres
34 S	4 W	WM	27	NW NE	3.8

Temporary Transfer Review Criteria

- Water has been used within the last five years according to the terms and conditions of the right. There is no evidence available that would demonstrate that the right is subject to forfeiture under ORS 540.610.
- A pump, pipeline, and sprinkler system sufficient to use the full amount of water allowed under the existing right are present.
- The proposed change would prevent the lands from which the water right is removed during the period of the temporary transfer from receiving water under the transferred right, as required by ORS 540.523(7).
- The proposed change, as conditioned, would not result in injury to other water rights. This finding is made through an abbreviated review recognizing that the transfer may be revoked under ORS 540.523(5) if the Department later finds that the transfer is causing injury to any existing water right.

Conclusions of Law

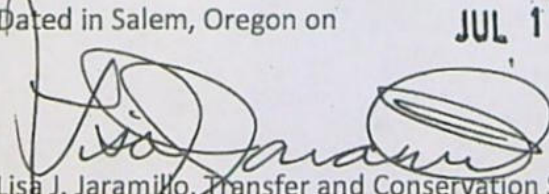
The temporary change in place of use proposed in Temporary Transfer Application T-14194 is consistent with the requirements of ORS 540.523 and OAR 690-380-8000.

Now, therefore, it is ORDERED:

1. The temporary change in place of use proposed in Temporary Transfer Application T-14194 approved.
2. The former place of use shall not be irrigated as part of this water right during the 2023, 2024, 2025, 2026 and 2027 irrigation seasons.
3. The use shall revert to the authorized place of use at the end of the 2027 irrigation season.
4. The approval of this temporary transfer may be revoked or modified if the Department finds the change causes injury to any existing water right.
5. A subsequent application for permanent transfer of Certificate 33604 shall be subject to a full and complete review to determine consistency with the requirements of OAR Chapter 690, Division 380. Approval of this temporary transfer does not establish a precedent for approval of a subsequent application filed for a permanent transfer.
6. The use of water at the temporary place of use authorized by this transfer shall be in accordance with the terms and conditions of Certificate 33604.
7. The time during which water is used under this approved temporary transfer does not apply toward a finding of forfeiture under ORS 540.610.
8. Water use measurement conditions:
 - a. Before water use may begin under this order, the water user shall install a totalizing flow meter, or, with prior approval of the Director, another suitable measuring device, at each point of diversion.
 - b. The water user shall maintain the meters or measuring devices in good working order.
 - c. The water user shall allow the Watermaster access to the meters or measuring devices; provided however, where the meters or measuring devices are located within a private structure, the Watermaster shall request access upon reasonable notice.

Dated in Salem, Oregon on

JUL 18 2023


Lisa J. Jaramillo, Transfer and Conservation Section Manager, for
DOUGLAS E. WOODCOCK, ACTING DIRECTOR
Oregon Water Resources Department

Mailing Date:

JUL 19 2023

WATER RIGHT TRANSFER COVER SHEET

Transfer: T-14194

Transfer Specialist:

Transfer Type: Temporary Transfer

DROUGHT? ☐

Aula

Applicant: LUKE OSWALD PO BOX 1260 ROGUE RIVER, OR 97537	Agent: JOHN A. SHORT PO BOX 1830 BEND, OR 97709	Receiving Landowner:
Current Landowner if other than Applicant:	CWRE:	Irrigation District:
Affected Local Gov'ts: Jackson County Planning & Development county Courthouse	Affected Tribal Gov't:	BOR Notified (date):

Water Rights Affected

File Marked	App. File # or Decree Name	Permit	Certificate
<input type="checkbox"/>	S-33079	S-26158	33604
<input type="checkbox"/>			
<input type="checkbox"/>			

Key Dates & Initial Actions (Support Staff)

Rec'd: March 20, 2023	Proposed Action(s): PLACE OF USE	
Fees Pd: 960.26	Acknowledgement Letter Sent <input type="checkbox"/>	Basin: 15 Rogue
Initial Public Notice:	County sent cc: of Ack Letter <input type="checkbox"/>	County: JACKSON
WM District: 13 Shavon L. Haynes	WM Review request sent:	WM Review date received:
Groundwater	GW Review sent:	GW Review date received:

Peer Review:

Document	Drafted	Peer Review	Coordinator	Changes Made	Signature Bin	Signature Date
FO	Date: <u>6/9/23</u> Initials: <u>AUD</u>	Date: <u>6/9/23</u> Initials: <u>SZOK</u>	Date: <u>6/28/23</u> Initials: <u>PKS</u>	Date: <u>7/7/23</u> Initials: <u>AUD</u>	Date: <u>7/7/23</u> No. of docs for sig: <u>1</u> WM Sheet <input checked="" type="checkbox"/>	Date: <u>7/18/2023</u>

Special Issues: _____

Special Order Volume: Vol. 128 Pages 683

DAVIS Arla L * WRD

From: HAYNES Shavon L * WRD
Sent: Friday, June 9, 2023 10:13 AM
To: DAVIS Arla L * WRD
Subject: RE: Temporary Transfer T-14194 for Luke Oswald

Arla,

Yes. The TFM would be enough to address the injury concern.

Thanks,

Shavon Haynes (him/his)

District 13 Watermaster – Field Services

10 S. Oakdale, Room 309a Medford, Oregon 97501 | Phone (w) 541-774-6883 (c) 541-218-5125

Integrity | Service | Technical Excellence | Teamwork | Forward-Looking

From: DAVIS Arla L * WRD <Arla.L.DAVIS@water.oregon.gov>
Sent: Friday, June 9, 2023 10:03 AM
To: HAYNES Shavon L * WRD <Shavon.L.HAYNES@water.oregon.gov>
Subject: Temporary Transfer T-14194 for Luke Oswald

Good Morning Shavon,

In your watermaster review for Temporary Transfer T-14194 there is finding of potential injury to Instream Water Right 72685 if the water is trucked in from the POD. At this point I will deny this transfer as there is no consent to injury process for temporary transfers. Is the totalizing flow meter enough for them to overcome the potential injury?

Arla L. Davis

She/Her/Hers

Water Rights Transfer Specialist

Transfer and Conservation Section

725 Summer St. NE, Suite A | Salem, OR 97301 | Phone: 503-979-3129



Integrity | Service | Technical Excellence | Teamwork | Forward-Looking

Work Schedule (primarily teleworking remotely): Mon, Tues, & Thurs, Fri – 6:00 a.m. to 3:30 p.m. and Wed – 8:00 a.m. to Noon

NOTE: The Salem office is now open to the public. Given that many staff will continue teleworking remotely or have job duties that take them into the field on a regular basis, availability of staff in the office is not guaranteed 8:00 a.m. – 5:00 p.m. every day. Customers and visitors are encouraged to schedule an appointment in advance if they wish to meet in person with specific staff members. Alternative methods for meeting, such as by phone or virtually via Teams, are also available.

Watermaster Review Form: Water Right Transfer



Oregon Water Resources Department
725 Summer St NE, Suite A
Salem, Oregon 97301-1266
(503) 986-0900
www.oregon.gov/OWRD

Transfer Application: T-14194

Review Due Date: 04/21/2023

Applicant Name: Luke Oswald

Proposed Changes: ☒ POU ☐ POD ☐ POA ☐ USE ☐ OTHER

Reviewer(s): S. Haynes

Date of Review: 04/17/2023

1. Do you have evidence that the right has not been used in the last 5 years and that the presumption of forfeiture would not likely be rebuttable? ☐ Yes ☒ No If "Yes", attach evidence (e.g. dated aerial photo showing pavement or building on the land for >5 yrs.)
2. Is there a history of regulation on the source that serves this (or these) right(s) that has involved the transferred right(s) and downstream water rights? ☒ Yes ☐ No Generally characterize the frequency of any regulation or explain why regulation has not occurred:
Pleasant Creek is a tributary of Evans Creek. Evans Creek gets regulated back to 1915 priority most years.
3. Have headgate notices been issued for the source that serves the transferred right(s)?
☐ Yes ☐ No ☒ Records not available.
4. In your estimation, after the proposed change, would distribution of water for the right(s) result in regulation of other water rights that would not have occurred if use under the original right(s) was/were maximized? ☐ Yes ☒ No If "Yes", explain:
5. In your estimation, if the proposed change is approved, are there upstream water rights that would be affected? ☐ Yes ☒ No If "Yes", describe how the rights would be affected and list the rights most affected:

6. Check here ☐ if it appears that downstream water rights benefit from return flows resulting from the current use of the transferred right(s)? If you check the box, generally characterize the locations where the return flows likely occur and list the water rights that benefit most:

☒ N/A

7. For POD changes and instream transfers, check here if there are channel losses between the old and new PODs or within the proposed instream reach? If you check the box, describe and, if possible, estimate the losses:

☒ N/A

8. For instream transfers that propose protection of a reach beyond the mouth of the source stream:

☒ N/A Would the quantity be measureable into the receiving stream consistent with OAR 690-077-0015(8)? ☐ Yes ☐ No

9. For POU changes: ☐ N/A Is it likely the original place of use would continue to receive water from the same source? ☐ Yes ☒ No If "Yes", explain:

10. For POU or USE changes: ☐ N/A In your best judgment, would use of the existing right at "full face value," result in the diversion of more water than can be used beneficially and without waste?

☐ Yes ☒ No If "Yes", explain:

11. For POU changes that involve micro-irrigation: ☒ N/A

- a. Has the applicant made changes (absent a transfer) to convert to micro-irrigation within the current place of use boundary of the water right proposed for transfer, and previously demonstrated to the Department through monitoring and site inspections by the Watermaster that the proposed transfer will not result in injury or enlargement?

☐ Yes ☐ No If "Yes", explain:

- b. Has a temporary transfer of this nature been previously filed and approved on the same lands (or portions thereof) as those lands involved in this transfer?

☐ Yes ☒ No If "Yes", answer the following:

- i. Were there any problems with more acres being irrigated (or wetted) than were authorized under the temporary transfer? ☐ Yes ☐ No If "Yes", explain:

- ii. Did the designated areas that were to remain dry (or not wetted) under the temporary transfer actually remain dry? ☐ Yes ☐ No If "No", explain:

- iii. Did the applicant comply with and meet all of the conditions of the temporary transfer? ☐ Yes ☐ No If "No", explain:

- iv. Do you have any other observations regarding the temporary transfer? ☐ Yes ☐ No If "Yes", describe:

- v. Did the applicant demonstrate to the Department through monitoring and site inspections by the Watermaster that neither injury nor enlargement occurred as a result of the temporary transfer? ☐ Yes ☐ No If "No", explain:

- c. To the best of your knowledge, if this transfer is approved, does it appear that:

- i. "Injury" will occur to other water rights that share the same source? ☒ Yes ☐ No If "Yes", explain:

If water is going to be trucked in there is the potential for water to be diverted at a greater rate than is allowed under the water right. This may injure ISWR 72685

- ii. "Enlargement" of the water right being transferred will occur? ☐ Yes ☒ No If "Yes", explain:

12. Are there other issues not identified through the above questions that should be considered in determining whether the change "can be effected without injury to other rights"?

☐ Yes ☒ No If "Yes", explain:

13. What alternatives may be available for addressing any issues identified above:

14. Do conditions need to be included in the transfer order to avoid enlargement of the right or injury to other rights? ☐ No ☒ Yes, as checked and provided below:

☐ For POU changes that involve micro-irrigation, provide the monitoring and reporting conditions necessary to prevent injury/enlargement:

☐ A Headgate should be required prior to diverting water.

☒ Measurement Devices for POD or POA: (if this condition is selected, also fill in the top sections of Page 4)

a. Before water use may begin under this order, the water user shall install a totalizing flow meter, or, with prior approval of the Director, another suitable measuring device, ☐ at each point of diversion/appropriation (new and existing) OR at each new point of diversion/appropriation ☒ with the exception that water rights issued to the Bureau of Reclamation or an irrigation district (or similar entity) are not subject to this condition.*

b. The water user shall maintain the meters or measuring devices in good working order.

c. The water user shall allow the Watermaster access to the meters or measuring devices; provided however, where the meters or measuring devices are located within a private structure, the Watermaster shall request access upon reasonable notice.

☐ Reservoir water use measurement: (if this condition is selected, also fill in the top sections of Page 4)

a. Before water use may begin under this order, the water user shall install staff gages, or, with prior approval of the Director, other suitable measuring devices, that measure the entire range and stage between empty and full in each reservoir. Staff gages shall be United States Geological Survey style.*

b. Before water use may begin under this order, if the reservoir is located in channel, weirs or other suitable measuring devices must be installed upstream and downstream of the reservoir, and, an adjustable outlet valve must be installed. The water user shall maintain such devices in good working order. A written waiver may be obtained, if in the judgment of the Director, the installation of weirs or other suitable measuring devices, or the adjustable outlet valve, will provide no public benefit.

* The following alternative device(s) should be substituted for the bold, underlined device in the above selected condition:

☐ Weir
☐ Parshall Flume
☐ Other: ____

☐ Submerged Orifice
☐ Flow Restrictor

Oregon Water Resources Department

Measurement Condition Information for the Applicant

(To be sent with the Draft Preliminary Determination or Final Order)

Transfer #: T-14194



In order to avoid enlargement of the right or injury to other rights, a _____ will
be required to be installed prior to diversion of water, as a condition of this transfer:

at each point of diversion/appropriation (new and existing) **OR**

at each new point of diversion/appropriation.

For additional information, or to obtain approval of a different type of measurement device, the applicant should contact the area Watermaster:

Watermaster name: Shavon Haynes

District: 13

Address: 10 S Oakdale Rm 309

City/State/Zip: Medford Oregon

Phone: 541.218.5125

Email: shavon.l.haynes@water.oregon.gov

Note: If a device other than the one specified in the Preliminary Determination or Final Order is approved by the Watermaster, fill out and mail the form below to the Salem office.

Approval of an Alternate Measurement Device

T-

(to be filled out after consultation with the applicant, or after a site visit)

On behalf of the Director, I authorize use of the following suitable **alternate measurement device**:

Watermaster signature

District

Date

If this form is used for approval of an alternative measurement device, it must be mailed to:

Oregon Water Resources Department
725 Summer Street NE, Suite A
Salem, OR 97301-1266



Oregon

Tina Kotek, Governor

Water Resources Department

North Mall Office Building

725 Summer St NE, Suite A

Salem, OR 97301

Phone 503 986-0900

Fax 503 986-0904

March 22, 2023

LUKE OSWALD

PO BOX 1260

ROGUE RIVER, OR 97537

Reference: Application T-14194

On March 20, 2023, the Department received your water right Temporary Transfer Application. The application was accompanied by \$960.26. Receipt number 140342 is enclosed.

By copy of this letter, we are asking the Watermaster for a report regarding the potential for injury to existing water rights which may be caused by the requested change.

Except as provided under ORS 540.510(3) for municipalities, you may not **temporarily** use water at the new place of use until a final order approving the temporary transfer application has been issued by the Department. Additionally, pursuant to OAR 690-380-8010, the lands **from** which an irrigation water right is to be temporarily transferred and the land **to** which the right is to be temporarily transferred may not both receive water during the same season. If the temporary transfer is approved during an irrigation season and water has already been used at the currently authorized location during that season, then the temporary transfer will not take effect until the following season.

If the land is sold before the temporary transfer is approved, the buyer's consent to the temporary transfer will be required unless a recorded deed or other legal document clearly established that the water right was not conveyed in the sale.

If you have any questions, please contact the Transfer Section at (503) 979-9931.

Cc: Watermaster Dist. #13, Shavon L. Haynes (via email)

Jackson County

John A. Short, Agent

Enclosure

STATE OF OREGON
WATER RESOURCES DEPARTMENT

725 Summer St. N.E. Ste. A
SALEM, OR 97301-4172
(503) 986-0900 / (503) 986-0904 (fax)

RECEIPT # **140342**

INVOICE # _____

RECEIVED FROM: Luke B Oswald
BY: _____

APPLICATION	
PERMIT	
TRANSFER	<u>7-14194</u>

CASH: ☐ CHECK: # 234 OTHER: (IDENTIFY) ☐

TOTAL REC'D \$ 960.26

1083 TREASURY 4170 WRD MISC CASH ACCT

0407 COPIES \$ _____
OTHER: (IDENTIFY) \$ _____
0243 I/S Lease _____ 0244 Muni Water Mgmt. Plan _____ 0245 Cons. Water _____

4270 WRD OPERATING ACCT

MISCELLANEOUS 46110

0407 COPY & TAPE FEES \$ _____
0410 RESEARCH FEES \$ _____
0408 MISC REVENUE: (IDENTIFY) \$ _____
TC162 DEPOSIT LIAB. (IDENTIFY) \$ _____
0240 EXTENSION OF TIME \$ _____

WATER RIGHTS:

0201 SURFACE WATER	EXAM FEE \$ _____	0202 RECORD FEE \$ _____
0203 GROUND WATER	\$ _____	0204 \$ _____
0205 TRANSFER	\$ <u>760.26</u>	

WELL CONSTRUCTION

0218 WELL DRILL CONSTRUCTOR	EXAM FEE \$ _____	0219 LICENSE FEE \$ _____
LANDOWNER'S PERMIT		0220 \$ _____

OTHER (IDENTIFY) _____

0536 TREASURY 0437 WELL CONST. START FEE

0211 WELL CONST START FEE \$ _____ CARD# _____
0210 MONITORING WELLS \$ _____ CARD# _____
OTHER (IDENTIFY) _____

0607 TREASURY 0467 HYDRO ACTIVITY LIC NUMBER

0233 POWER LICENSE FEE (FW/WRD) \$ _____
0231 HYDRO LICENSE FEE (FW/WRD) \$ _____
HYDRO APPLICATION \$ _____

TREASURY OTHER / RDX

FUND _____ TITLE _____
OBJ. CODE _____ VENDOR # _____
DESCRIPTION _____ \$ _____

RECEIPT: **140342**

DATED: 3/20/23

BY: [Signature]

Application for Water Right
Temporary or Drought Temporary Transfer
Part 1 of 5 – Minimum Requirements Checklist



Oregon Water Resources Department
725 Summer Street NE, Suite A
Salem, Oregon 97301-1266
(503) 986-0900
www.oregon.gov/OWRD

This temporary transfer application will be returned if Parts 1 through 5
and all required attachments are not completed and included.

For questions, please call (503) 986-0900, and ask for Transfer Section.

FOR ALL TEMPORARY TRANSFER APPLICATIONS

Check all items included with this application. (N/A = Not Applicable)

- ☒ Part 1 – Completed Minimum Requirements Checklist.
- ☒ Part 2 – Completed Temporary Transfer Application Map Checklist.
- ☒ Part 3 – Application Fee, payable by check to the Oregon Water Resources Department, and completed Fee Worksheet, page 3. Try the online fee calculator at:
http://apps.wrd.state.or.us/apps/misc/wrd_fee_calculator.
- ☒ Part 4 – Completed Applicant Information and Signature.
- ☒ Part 5 – Information about Transferred Water Rights: **How many water rights are to be transferred? 1 List them here: 33604**
- Please include a separate Part 5 for each water right. (See instructions on page 6)
- ☒ ☐ N/A For standard Temporary Transfer (one to five years) **Begin Year: 2023 End Year: 2027.**
- ☐ ☒ N/A Temporary Drought Transfer (Only in counties where the Governor has declared drought)

Attachments:

- ☒ Completed Temporary Transfer Application Map.
- ☒ Completed Evidence of Use Affidavit and supporting documentation.
- ☒ Current recorded deed for the land **from** which the authorized place of use is temporarily being moved.
- ☐ ☒ N/A Affidavit(s) of Consent from Landowner(s) (if the applicant does not own the land upon which the water right is located.)
- ☐ ☒ N/A Supplemental Form D – For water rights served by or issued in the name of a district. Complete when the temporary transfer applicant is not the district.
- ☒ ☐ N/A Oregon Water Resources Department's Land Use Information Form with approval and signature from each local land use authority in which water is to be diverted, conveyed, and/or used. **Not required if water is to be diverted, conveyed, and/or used only on federal lands or if all of the following apply: a) a change in place of use only, b) no structural changes, c) the use of water is for irrigation only, and d) the use is located within an irrigation district or an exclusive farm use zone.**
- ☐ ☒ N/A Water Well Report/Well Log for changes in point(s) of appropriation (well(s)) or additional point(s) of appropriation (if necessary to convey water to the proposed place of use).

(For Staff Use Only)

WE ARE RETURNING YOUR APPLICATION FOR THE FOLLOWING REASON(S):

- ☐ Application fee not enclosed/insufficient ☐ Map not included or incomplete
- ☐ Land Use Form not enclosed or incomplete
- ☐ Additional signature(s) required ☐ Part _____ is incomplete

Other/Explanation _____

Staff: _____ Phone: _____ Date: ____/____/____

RECEIVED

TACS

14194

MAR 20 2023

OWRD
SALEM, OREGON

Part 2 of 5 – Temporary Transfer Application Map Checklist

Your temporary transfer application **will be returned** if any of the map requirements listed below are not met.

Please be sure that the temporary transfer application map you submit includes all the required items and matches the existing water right map. Check all boxes that apply.

- ☐ ☒ N/A If **more than three** water rights are involved, separate maps are needed for each water right.
- ☒ Permanent quality printed with dark ink on good quality paper.
- ☒ The size of the map can be 8½ x 11 inches, 8½ x 14 inches, 11 x 17 inches, or up to 30 x 30 inches. For 30 x 30 inch maps, one extra copy is required.
- ☒ A north arrow, a legend, and scale.
- ☒ The scale of the map must be: 1 inch = 400 feet, 1 inch = 1,320 feet; the scale of the Final Proof/Claim of Beneficial Use Map (the map used when the permit was certificated); the scale of the county assessor map if the scale is not smaller than 1 inch = 1,320 feet; or a scale that has been pre-approved by the Department.
- ☒ Township, Range, Section, ¼ ¼, DLC, Government Lot, and other recognized public land survey lines.
- ☒ Tax lot boundaries (property lines) are required. Tax lot numbers are recommended.
- ☒ Major physical features including rivers and creeks showing direction of flow, lakes and reservoirs, roads, and railroads.
- ☒ Major water delivery system features from the point(s) of diversion/appropriation such as main pipelines, canals, and ditches.
- ☒ Existing place of use that includes separate hachuring for each water right, priority date, and use including number of acres in each quarter-quarter section, government lot, or in each quarter-quarter section as projected within government lots, donation land claims, or other recognized public land survey subdivisions. If less than the entirety of the water right is being changed, a separate hachuring is needed for lands left unchanged.
- ☒ ☐ N/A Proposed temporary place of use that includes separate hachuring for each water right, priority date, and use including number of acres in each quarter-quarter section, government lot, or in each quarter-quarter section as projected within government lots, donation land claims, or other recognized public land survey subdivisions.
- ☒ Existing point(s) of diversion or well(s) with distance and bearing or coordinates from a recognized survey corner. This information can be found in your water right certificate or permit.
- ☐ ☒ N/A If you are proposing a change in point(s) of diversion or well(s) to convey water to the new temporary place of use, show the proposed location and label it clearly with distance and bearing or coordinates. If GPS coordinates are used, latitude-longitude coordinates may be expressed as either degrees-minutes-seconds with at least one digit after the decimal (example – 42°32'15.5") or degrees-decimal with five or more digits after the decimal (example – 42.53764°).

FEE WORKSHEET for TEMPORARY (not drought) TRANSFERS					
1	Base Fee (includes temporary change to one water right for up to 1 cfs)		1	\$950.00	
2	Number of water rights included in transfer: <u>1 (2a)</u> Subtract 1 from the number in 3a above: <u>0 (2b)</u> If only one water right this will be 0 Multiply line 2b by \$310.00 and enter » » » » » » » » » » » » » » » »		2	\$0	
3	Do you propose to change the place of use for a non-irrigation use? <input checked="" type="checkbox"/> No: enter 0 on line 3 » » » » » » » » » » » » » » » » <input type="checkbox"/> Yes: enter the cfs for the portions of the rights to be transferred: _____ (3a) Subtract 1.0 from the number in 3a above: _____ (3b) If 3b is 0, enter 0 on line 3 » » » » » » » » » » » » » » » » If 3b is greater than 0, round up to the nearest whole number: _____ (3c) and multiply 4c by \$210.00, then enter on line 3		3	\$0	
4	Do you propose to change the place of use for an irrigation use? <input type="checkbox"/> No: enter 0 on line 4 » » » » » » » » » » » » » » » » <input checked="" type="checkbox"/> Yes: enter the number of acres in the footprint of the place of use for the portions of the rights to be transferred: <u>3.8 (4a)</u> Multiply the number of acres in 4a above by \$2.70 and enter on line 4 » »		4	\$10.26	
5	Add entries on lines 1 through 4 above » » » » » » » » » » Subtotal:		5	\$960.26	
6	Is this transfer: <input type="checkbox"/> necessary to complete a project funded by the Oregon Watershed Enhancement Board (OWEB) under ORS 541.932? <input type="checkbox"/> endorsed in writing by ODFW as a change that will result in a net benefit to fish and wildlife habitat? If one or more boxes is checked, multiply line 5 by 0.5 and enter on line 6 » If no box is applicable, enter 0 on line 7 » » » » » » » » » » » » » » » »		6		
7	Subtract line 6 from line 5 » » » » » » » » » » » Transfer Fee:		7	\$960.26	

1. Divide total authorized cfs by total acres in the water right (for C12345, $1.25 \text{ cfs} \div 100 \text{ ac}$); then multiply by the number of acres to be transferred to get the transfer cfs ($\times 45 \text{ ac} = 0.56 \text{ cfs}$).
2. If the water right certificate does not list total cfs, but identifies the allowable use as $1/40$ or $1/80$ of a cfs per acre; multiply number of acres proposed for change by either 0.025 ($1/40$) or 0.0125 ($1/80$). (For C87654, $45.0 \text{ ac} \times 0.0125 \text{ cfs/ac} = 0.56 \text{ cfs}$)
3. Add cfs for the portions of water rights on all the land included in the transfer; however **do not count cfs for supplemental rights on acreage for which you have already calculated the cfs fee for the primary right on the same land**. The fee should be assessed only once for each "on the ground" acre included in the transfer. (In this example, blank 2a would be only 0.56 cfs, since both rights serve the same 45.0 acres. Blank 2b would be 0 and Line 2 would then also become 0).

Part 4 of 5 – Applicant Information and Signature

Applicant Information

APPLICANT/BUSINESS NAME LUKE B. D. OSWALD			PHONE NO. 971-201-5207	ADDITIONAL CONTACT NO.
ADDRESS PO BOX 1260			FAX NO.	
CITY ROGUE RIVER	STATE OR	ZIP 97537	E-MAIL allphaseconsult@gmail.com	
BY PROVIDING AN E-MAIL ADDRESS, CONSENT IS GIVEN TO RECEIVE ALL CORRESPONDENCE FROM THE DEPARTMENT ELECTRONICALLY. COPIES OF THE FINAL ORDER DOCUMENTS WILL ALSO BE MAILED.				

Agent Information – The agent is authorized to represent the applicant in all matters relating to this application.

AGENT/BUSINESS NAME JOHN A. SHORT / WATER RIGHT SERVICES, LLC			PHONE NO. 541-389-2837	ADDITIONAL CONTACT NO.
ADDRESS PO BOX 1830			FAX NO.	
CITY BEND	STATE OR	ZIP 97709	E-MAIL JOHNSHORT@USA.COM	
BY PROVIDING AN E-MAIL ADDRESS, CONSENT IS GIVEN TO RECEIVE ALL CORRESPONDENCE FROM THE DEPARTMENT ELECTRONICALLY. COPIES OF THE FINAL ORDER DOCUMENTS WILL ALSO BE MAILED.				

Explain in your own words what you propose to accomplish with this transfer application and why:
Rearrange place of use on property to match farming practices.

If you need additional space, continue on a separate piece of paper and attach to the application as "Attachment 1".

I (we) affirm that the information contained in this application is true and accurate.

Applicant signature

Print Name (and Title if applicable)

Date

Applicant signature

Print Name (and Title if applicable)

Date

Is the applicant the sole owner of the land on which the water right, or portion thereof, proposed for transfer is located? ☒ Yes ☐ No

If NO, include signatures of all landowners (and mailing and/or e-mail addresses if different than the applicant's) or attach affidavits of consent from all landowners or individuals/entities (and mailing and/or e-mail addresses) to which the water right(s) has been conveyed.

RECEIVED
MAR 20 2023
OWRD
SALEM, OREGON

☐ Check here if any of the water rights proposed for transfer are or will be located within or served by an irrigation or other water district. (NOTE: If this box is checked, you must complete and attach Supplemental Form D.)

DISTRICT NAME N/A	ADDRESS	
CITY	STATE	ZIP

☐ Check here if water for any of the rights supplied under a water service agreement or other contract for stored water with a federal agency or other entity.

ENTITY NAME N/A	ADDRESS	
CITY	STATE	ZIP



To meet State Land Use Consistency Requirements, you must list all local governments (each county, city, municipal corporation, or tribal government) within whose jurisdiction water will be diverted, conveyed and/or used.

ENTITY NAME JACKSON COUNTY PLANNING DEPARTMENT	ADDRESS 10 S Oakdale Ave # 100	
CITY MEDFORD	STATE OR	ZIP 97501

ENTITY NAME	ADDRESS	
CITY	STATE	ZIP

RECEIVED

MAR 20 2023

OWRD
SALEM, OREGON

Part 5 of 5 – Water Right Information

Please use a separate Part 5 for each water right being changed. See instructions on page 6, to copy and paste additional Part 5s, or to add rows to tables within the form.

Water Right Certificate # 33604

Description of Water Delivery System

System capacity: 0.05 cubic feet per second (cfs) OR
_____ gallons per minute (gpm)

Describe the current water delivery system or the system that was in place at some time within the last five years. Include information on the pumps, canals, pipelines, and sprinklers used to divert, convey, and apply the water at the authorized place of use. **TRUCKED FROM POD TO STORAGE TANKS, PIPED TO POU**

Table 1. Location of Authorized and Proposed Point(s) of Diversion (POD) or Appropriation (POA)
(Note: If the POD/POA name is not specified on the certificate, assign it a name or number here.)

POD/POA Name or Number	Is this POD/POA Authorized on the Certificate or Is it Proposed?	If POA, OWRD Well Log ID# (or Well ID Tag # L-___)	Twp	Rng	Sec	¼	¼	Tax Lot, DLC or Gov't Lot	Measured Distances (from a recognized survey corner)
POD #1	<input checked="" type="checkbox"/> Authorized <input type="checkbox"/> Proposed		34 S	4 W	10	SE	SW	700	325' N, 760' W OF S ¼ COR SEC 10

Check all type(s) of temporary change(s) proposed below (change "CODES" are provided in parentheses):

- | | |
|---|---|
| <input checked="" type="checkbox"/> Place of Use (POU) | <input type="checkbox"/> Appropriation/Well (POA) |
| <input type="checkbox"/> Point of Diversion (POD) | <input type="checkbox"/> Additional Point of Appropriation (APOA) |
| <input type="checkbox"/> Additional Point of Diversion (APOD) | |

Will all of the proposed changes affect the entire water right?

- | | |
|---|---|
| <input checked="" type="checkbox"/> Yes | Complete only the Proposed ("to" lands) section of Table 2 on the next page. Use the "CODES" listed above to describe the proposed changes. |
| <input type="checkbox"/> No | Complete all of Table 2 to describe the portion of the water right to be changed. |

RECEIVED
MAR 20 2023
OWRD
SALEM, OREGON

Please use and attach additional pages of Table 2 as needed.
See page 6 for instructions.

Do you have questions about how to fill-out the tables?
Contact the Department at 503-986-0900 and ask for Transfer Staff.

Table 2. Description of Temporary Changes to Water Right Certificate # 33604

List only the part of the right that will be changed. For the acreage in each $\frac{1}{4}$ $\frac{1}{4}$, list the change proposed. If more than one change, specify the acreage associated with each change. If more than one POD/POA, specify the acreage associated with each POD/POA.

AUTHORIZED (the "from" or "off" lands) The listing that appears on the Certificate BEFORE PROPOSED CHANGES List only that part or portion of the water right that will be changed.											Proposed Changes (see "CODES" from previous page)	PROPOSED (the "to" or "on" lands) The listing as it would appear AFTER PROPOSED CHANGES are made.										
Twp	Rng	Sec	$\frac{1}{4}$ $\frac{1}{4}$	Tax Lot	Gvt Lot or DLC	Acres	Type of USE listed on Certificate	POD(s) or POA(s) (name or number from Table 1)	Priority Date	Twp		Rng	Sec	$\frac{1}{4}$ $\frac{1}{4}$	Tax Lot	Gvt Lot or DLC	Acres	New Type of USE	POD(s)/ POA(s) to be used (from Table 1)	Priority Date		
EXAMPLE																						
2	S	9	E 15 NE NW	100		15.0	Irrigation	POD #1 POD #2	1901	POU/POD	2	S	9	E 1 NW NW	500	1	10.0		POD #5	1901		
"	"	"	" " " "	"	"	"	EXAMPLE	"	"	"	2	S	9	E 2 SW NW	500		5.0		POD #6	1901		
										POU	34	S	4	W 27 NW NE	200		3.8	IR	POD #1	5/5/1959		
TOTAL ACRES												TOTAL ACRES						3.8				

Additional remarks: _____

RECEIVED
MAR 20 2023
OWRD

14194

For Place of Use Changes

Are there other water right certificates, water use permits or ground water registrations associated with the "from" or the "to" lands? ☐ Yes ☒ No

If YES, list the certificate, water use permit, or ground water registration numbers: _____

Pursuant to ORS 540.525, any "layered" water use such as an irrigation right that is supplemental to a primary right proposed for temporary transfer can be included in the transfer or remain unused on the authorized place of use. If the primary water right does not revert soon enough to allow use of the supplemental right within five years, the supplemental right shall become subject to cancellation for nonuse under ORS 540.610.

If a change in point(s) of appropriation (well(s)) or additional point(s) of appropriation is necessary to convey the water to the new temporary place of use you must provide:

- ☐ Well log(s) for each authorized and proposed well(s) that are clearly labeled and associated with the corresponding well(s) in Table 1 above and on the accompanying application map. (Tip: You may search for well logs on the Department's web page at: http://apps.wrd.state.or.us/apps/gw/well_log/Default.aspx)

AND/OR

- ☐ Describe the construction of the authorized and proposed well(s) in Table 3 below for any well that does not have a well log. For a *proposed well(s) not yet constructed or built*, provide "a best estimate" for each requested information element in the table. The Department recommends you consult a licensed well driller, geologist, or certified water right examiner to assist with assembling the information necessary to complete Table 3.

Table 3. Construction of Point(s) of Appropriation

Any well(s) in this listing must be clearly tied to corresponding well(s) described in Table 1 and shown on the accompanying application map. Failure to provide the information will delay the processing of your transfer application until it is received. The information is necessary for the Department to assess whether the proposed well(s) will access the same source aquifer as the authorized point(s) of appropriation (POA). The Department is prohibited by law from approving POA changes that do not access the same source aquifer.

Proposed or Authorized POA Name or Number	Is well already built? (Yes or No)	If an existing well, OWRD Well ID Tag No. L-____	Total well depth	Casing Diameter	Casing Intervals (feet)	Seal depth(s) (intervals)	Perforated or screened intervals (in feet)	Static water level of completed well (in feet)	Source aquifer (sand, gravel, basalt, etc.)	Well - specific rate (cfs or gpm). If less than full rate of water right

RECEIVED

MAR 20 2023

OWRD
SALEM, OREGON

Application for Water Right Transfer Evidence of Use Affidavit



Oregon Water Resources Department
725 Summer Street NE, Suite A
Salem, Oregon 97301-1266
(503) 986-0900
www.wrd.state.or.us

Please print legibly or type. Be as specific as possible. Attach additional pages if you need more spacing.
Supporting documentation must be attached.

State of Oregon)
County of JACKSON) ss

I, LUKE OSWALD, in my capacity as OWNER,
mailing address PO BOX 1260, ROGUE RIVER, OR 97537
telephone number (971) 201-5207, being first duly sworn depose and say:

1. My knowledge of the exercise or status of the water right is based on (check one):

☒ Personal observation ☐ Professional expertise

2. I attest that:

☒ Water was used during the previous five years on the **entire** place of use for
Certificate # 33604; **OR**

☐ My knowledge is specific to the use of water at the following locations within the last five years:

Certificate #	Township	Range	Mer	Sec	¼ ¼	Gov't Lot or DLC	Acres (if applicable)

AND

- ☐ Confirming Certificate # has been issued within the past five years; **OR**
- ☐ Part or all of the water right was leased instream at some time within the last five years. The instream lease number is: ____ (Note: If the entire right proposed for transfer was not leased, additional evidence of use is needed for the portion not leased instream.); **OR**
- ☐ The water right is not subject to forfeiture and documentation that a presumption of forfeiture for non-use would be rebutted under ORS 540.610(2) is attached.
- ☐ Water has been used at the actual current point of diversion or appropriation for more than 10 years for Certificate # ____ (For Historic POD/POA Transfers)

(continues on reverse side)

RECEIVED

MAR 20 2023

OWRD
SALEM, OREGON

3. The water right was used for: (e.g., crops, pasture, etc.): CROPS & PASTURE

4. I understand that if I do not attach one or more of the documents shown in the table below to support the above statements, my application will be considered incomplete.

Signature of Affiant

Date

Signed and sworn to (or affirmed) before me this 17 day of March, 2023.



Notary Public for Oregon

My Commission Expires: 10/17/2026

Supporting Documents	Examples
<input type="checkbox"/> Copy of a water right certificate that has been issued within the last five years. (not a remaining right certificate)	Copy of confirming water right certificate that shows issue date
<input type="checkbox"/> Copies of receipts from sales of irrigated crops or for expenditures related to use of water	<ul style="list-style-type: none">• Power usage records for pumps associated with irrigation use• Fertilizer or seed bills related to irrigated crops• Farmers Co-op sales receipt
<input type="checkbox"/> Records such as FSA crop reports, irrigation district records, NRCS farm management plan, or records of other water suppliers	<ul style="list-style-type: none">• District assessment records for water delivered• Crop reports submitted under a federal loan agreement• Beneficial use reports from district• IRS Farm Usage Deduction Report• Agricultural Stabilization Plan• CREP Report
<input checked="" type="checkbox"/> Aerial photos containing sufficient detail to establish location and date of photograph	<p>Multiple photos can be submitted to resolve different areas of a water right. If the photograph does not print with a "date stamp" or without the source being identified, the date of the photograph and source should be added.</p> <p>Sources for aerial photos: OSU – www.oregonexplorer.info/imagery OWRD – www.wrd.state.or.us Google Earth – earth.google.com TerraServer – www.terraserver.com</p>
<input type="checkbox"/> Approved Lease establishing beneficial use within the last 5 years	Copy of instream lease or lease number

RECEIVED

MAR 20 2023

OWRD
SALEM, OREGON

14194

Survey
Google Earth

27

Oswald
June 2022 Imagery
Google Earth

SENE

SWNE

SENW

SWNW

NENE

NWNE

NENW

NWNW

SESE

SWSE

SESW

SWSW

RECEIVED
MAR 20 2023
OWHDO
SALEM, OREGON

N

SW

Legend

N

500 ft

Land Use Information Form



Oregon Water Resources Department
725 Summer Street NE, Suite A
Salem, Oregon 97301-1266
503-986-0900
www.oregon.gov/OWRD

NOTE TO APPLICANTS

In order for your application to be processed by the Water Resources Department (WRD), this Land Use Information Form must be completed by a local government planning official in the jurisdiction(s) where your water right will be used and developed. The planning official may choose to complete the form while you wait, or return the receipt stub to you. Applications received by WRD without the Land Use Form or the receipt stub will be returned to you. Please be aware that your application will not be approved without land use approval.

This form is NOT required if:

- 1) Water is to be diverted, conveyed, and/or used only on federal lands; **OR**
- 2) The application is for a water right transfer, allocation of conserved water, exchange, permit amendment, or groundwater registration modification, and all of the following apply:
 - a) The existing and proposed water use is located entirely within lands zoned for exclusive farm-use or within an irrigation district;
 - b) The application involves a change in place of use only;
 - c) The change does not involve the placement or modification of structures, including but not limited to water diversion, impoundment, distribution facilities, water wells and well houses; and
 - d) The application involves irrigation water uses only.

NOTE: THE DIVERSION POINT IS LOCATED ON FEDERAL LAND AND THEREFORE THIS APPLICATION IS EXEMPT FROM THIS FORM.

NOTE TO LOCAL GOVERNMENTS

The person presenting the attached Land Use Information Form is applying for or modifying a water right. The Water Resources Department (WRD) requires its applicants to obtain land use information to be sure the water rights do not result in land uses that are incompatible with your comprehensive plan. Please complete the form or detach the receipt stub and return it to the applicant for inclusion in their water right application. You will receive notice once the applicant formally submits his or her request to the WRD. The notice will give more information about WRD's water rights process and provide additional comment opportunities. You will have 30 days from the date of the notice to complete the land use form and return it to the WRD. If no land use information is received from you within that 30-day period, the WRD may presume the land use associated with the proposed water right is compatible with your comprehensive plan. Your attention to this request for information is greatly appreciated by the Water Resources Department. If you have any questions concerning this form, please contact the WRD's Customer Service Group at 503-986-0801.

RECEIVED

MAR 20 2023

OWRD
SALEM, OREGON

Land Use Information Form
Page 1 of 3

14194

Land Use Information Form



Oregon Water Resources Department
725 Summer Street NE, Suite A
Salem, Oregon 97301-1266
503-986-0900
www.oregon.gov/OWRD

Applicant

NAME LUKE B.D. OSWALD		PHONE (HM)	
PHONE (WK)	CELL 971-201-5207	FAX	
ADDRESS PO BOX 1260			
CITY ROGUE RIVER	STATE OR	ZIP 97537	E-MAIL* ALLPHASECONSULT@GMAIL.COM

A. Land and Location

Please include the following information for all tax lots where water will be diverted (taken from its source), conveyed (transported), and/or used or developed. Applicants for municipal use, or irrigation uses within irrigation districts may substitute existing and proposed service-area boundaries for the tax-lot information requested below.

Township	Range	Section	¼ ¼	Tax Lot #	Plan Designation (e.g., Rural Residential/RR-5)	Water to be:			Proposed Land Use:
34 S	04 W	27	NW NE	200	WR	<input type="checkbox"/> Diverted	<input checked="" type="checkbox"/> Conveyed	<input checked="" type="checkbox"/> Used	Irrigation
34 S	04 W	10	SE SW	700	WR	<input checked="" type="checkbox"/> Diverted	<input type="checkbox"/> Conveyed	<input type="checkbox"/> Used	"
						<input type="checkbox"/> Diverted	<input type="checkbox"/> Conveyed	<input type="checkbox"/> Used	
						<input type="checkbox"/> Diverted	<input type="checkbox"/> Conveyed	<input type="checkbox"/> Used	

List all counties and cities where water is proposed to be diverted, conveyed, and/or used or developed:

Jackson County

B. Description of Proposed Use

Type of application to be filed with the Water Resources Department:

- ☐ Permit to Use or Store Water
 ☒ Water Right Transfer
 ☐ Permit Amendment or Groundwater Registration Modification
☐ Limited Water Use License
 ☐ Allocation of Conserved Water
 ☐ Exchange of Water

Source of water: ☐ Reservoir/Pond ☒ Groundwater ☐ Surface Water (name) _____

Estimated quantity of water needed: 0.05 cfs ☒ cubic feet per second ☐ gallons per minute ☐ acre-feet

Intended use of water: ☒ Irrigation ☐ Commercial ☐ Industrial ☐ Domestic for _____ household(s)
☐ Municipal ☐ Quasi-Municipal ☐ Instream ☐ Other

Briefly describe:

Transfer to rearrange place of use on same property to match farming practices.

Note to applicant: If the Land Use Information Form cannot be completed while you wait, please have a local government representative sign the receipt at the bottom of the next page and include it with the application filed with the Water Resources Department.

RECEIVED
MAR 20 2023
OWRD
SALEM, OREGON

Land Use Information Form
Page 2 of 3

14194

For Local Government Use Only

The following section must be completed by a planning official from each county and city listed unless the project will be located entirely within the city limits. In that case, only the city planning agency must complete this form. This deals only with the local land use plan. Do not include approval for activities such as building or grading permits.

Please check the appropriate box below and provide the requested information

- ☐ Land uses to be served by the proposed water uses (including proposed construction) are allowed outright or are not regulated by your comprehensive plan. Cite applicable ordinance section(s): _____.
- ☐ Land uses to be served by the proposed water uses (including proposed construction) involve discretionary land use approvals as listed in the table below. (Please attach documentation of applicable land use approvals which have already been obtained. Record of Action/land use decision and accompanying findings are sufficient.) If approvals have been obtained but all appeal periods have not ended, check "Being pursued."

Type of Land Use Approval Needed (e.g., plan amendments, rezones, conditional-use permits, etc.)	Cite Most Significant, Applicable Plan Policies & Ordinance Section References	Land Use Approval:	
		<input type="checkbox"/> Obtained <input type="checkbox"/> Denied	<input type="checkbox"/> Being Pursued <input type="checkbox"/> Not Being Pursued
		<input type="checkbox"/> Obtained <input type="checkbox"/> Denied	<input type="checkbox"/> Being Pursued <input type="checkbox"/> Not Being Pursued
		<input type="checkbox"/> Obtained <input type="checkbox"/> Denied	<input type="checkbox"/> Being Pursued <input type="checkbox"/> Not Being Pursued
		<input type="checkbox"/> Obtained <input type="checkbox"/> Denied	<input type="checkbox"/> Being Pursued <input type="checkbox"/> Not Being Pursued
		<input type="checkbox"/> Obtained <input type="checkbox"/> Denied	<input type="checkbox"/> Being Pursued <input type="checkbox"/> Not Being Pursued

Local governments are invited to express special land use concerns or make recommendations to the Water Resources Department regarding this proposed use of water below, or on a separate sheet.

--

NAME		TITLE:
SIGNATURE	PHONE:	DATE:
GOVERNMENT ENTITY		

Note to local government representative: Please complete this form or sign the receipt below and return it to the applicant. If you sign the receipt, you will have 30 days from the Water Resources Department's notice date to return the completed Land Use Information Form or WRD may presume the land use associated with the proposed use of water is compatible with local comprehensive plans.

Receipt for Request for Land Use Information

Applicant name: EXEMPT

City or County: _____ Staff contact: _____

Signature: _____ Phone: _____ Date: _____

Land Use Information Form
Page 3 of 3

RECEIVED

MAR 20 2023

OWRD
SALEM, OREGON

14194



After recording return to:
Luke B.D. Oswald
5475 Pleasant Creek Road
Rogue River, OR 97537

Until a change is requested all tax
statements shall be sent to:
Luke B.D. Oswald
5475 Pleasant Creek Road
Rogue River, OR 97537

File No.: 7164-1956362 (RLH)
Date: October 23, 2012

THIS SPACE RES

Jackson County Official Records 2012-037470
R-PRD
Stn=7 BEANEAD 10/31/2012 03:12:51 PM
\$10.00 \$10.00 \$5.00 \$11.00 \$15.00 \$3.00 \$54.00

I, Christine Walker, County Clerk for Jackson County, Oregon, certify
that the instrument identified herein was recorded in the Clerk
records.
Christine Walker - County Clerk

PERSONAL REPRESENTATIVE'S DEED

THIS INDENTURE made this **Twenty-third day of October, 2012** by and between **Jacky Totten and Janice Emde** the duly appointed, qualified and acting personal representatives of the estate of **Hugh Ellis, Jr**, deceased, hereinafter called the first party and **Luke B.D. Oswald**, hereinafter called the second party; WITNESSETH:

For value received and the consideration hereinafter stated, the first party has granted, bargained, sold and conveyed, and by these presents does grant, bargain, sell and convey unto the second party and second party's heirs, successors and assigns all the estate, right and interest of the estate of the deceased, whether acquired by operation of the law or otherwise, in that certain real property situated in the County of **Jackson**, State of Oregon, described as follows, to-wit:

LEGAL DESCRIPTION: Real property in the County of Jackson, State of Oregon, described as follows:

The Northwest Quarter of the Northeast Quarter of Section 27, Township 34 South, Range 4 West of the Willamette Meridian, Jackson County, Oregon.

TO HAVE AND TO HOLD the same unto the second party, and second party's heirs, successors-in-interest and assigns forever.

The true and actual consideration paid for this transfer, stated in terms of dollars, is **\$250,000.00**.

IN WITNESS WHEREOF, the first party has executed this instrument; if first party is a corporation, it has caused its name to be signed and its seal, if any, affixed by an officer or other person duly authorized to do so by order of its board of directors.

Page 1 of 3

RECEIVED

MAR 20 2023

14194

OWRD
SALEM, OREGON

BEFORE SIGNING OR ACCEPTING THIS INSTRUMENT, THE PERSON TRANSFERRING FEE TITLE SHOULD INQUIRE ABOUT THE PERSON'S RIGHTS, IF ANY, UNDER ORS 195.300, 195.301 AND 195.305 TO 195.336 AND SECTIONS 5 TO 11, CHAPTER 424, OREGON LAWS 2007, SECTIONS 2 TO 9 AND 17, CHAPTER 855, OREGON LAWS 2009, AND SECTIONS 2 TO 7, CHAPTER 8, OREGON LAWS 2010. THIS INSTRUMENT DOES NOT ALLOW USE OF THE PROPERTY DESCRIBED IN THIS INSTRUMENT IN VIOLATION OF APPLICABLE LAND USE LAWS AND REGULATIONS. BEFORE SIGNING OR ACCEPTING THIS INSTRUMENT, THE PERSON ACQUIRING FEE TITLE TO THE PROPERTY SHOULD CHECK WITH THE APPROPRIATE CITY OR COUNTY PLANNING DEPARTMENT TO VERIFY THAT THE UNIT OF LAND BEING TRANSFERRED IS A LAWFULLY ESTABLISHED LOT OR PARCEL, AS DEFINED IN ORS 92.010 OR 215.010, TO VERIFY THE APPROVED USES OF THE LOT OR PARCEL, TO DETERMINE ANY LIMITS ON LAWSUITS AGAINST FARMING OR FOREST PRACTICES, AS DEFINED IN ORS 30.930, AND TO INQUIRE ABOUT THE RIGHTS OF NEIGHBORING PROPERTY OWNERS, IF ANY, UNDER ORS 195.300, 195.301 AND 195.305 TO 195.336 AND SECTIONS 5 TO 11, CHAPTER 424, OREGON LAWS 2007, SECTIONS 2 TO 9 AND 17, CHAPTER 855, OREGON LAWS 2009, AND SECTIONS 2 TO 7, CHAPTER 8, OREGON LAWS 2010.

Dated this 26 day of Oct, 2012.

Jacky Totten
Jacky Totten, Personal Representative


Janice Emde
Janice Emde, Personal Representative

STATE OF Alaska)
)ss.
County of NA)

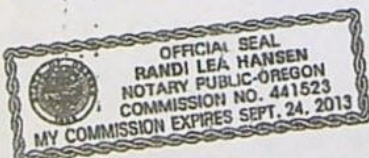
This instrument was acknowledged before me on this 26 day of Oct, 2012
by Janice Emde, Personal Representative of the Estate of Hugh Ellis, Jr., Deceased.

Notary Public for Alaska
My commission expires: March 16, 2014

STATE OF Oregon)
)ss.
County of Jackson)



This instrument was acknowledged before me on this 31 day of October, 2012
by Jacky Totten, Personal Representative of the Estate of Hugh Ellis, Jr., deceased.



Notary Public for Oregon
My commission expires: 9.24.13


RECEIVED 11 94


MAR 20 2023

OWRD
SALEM, OREGON

T34S R4W, WM,
JACKSON COUNTY, OR

----- Ditch

 POU IR "OFF" C-33604 5/5/1959 Priority

 Section

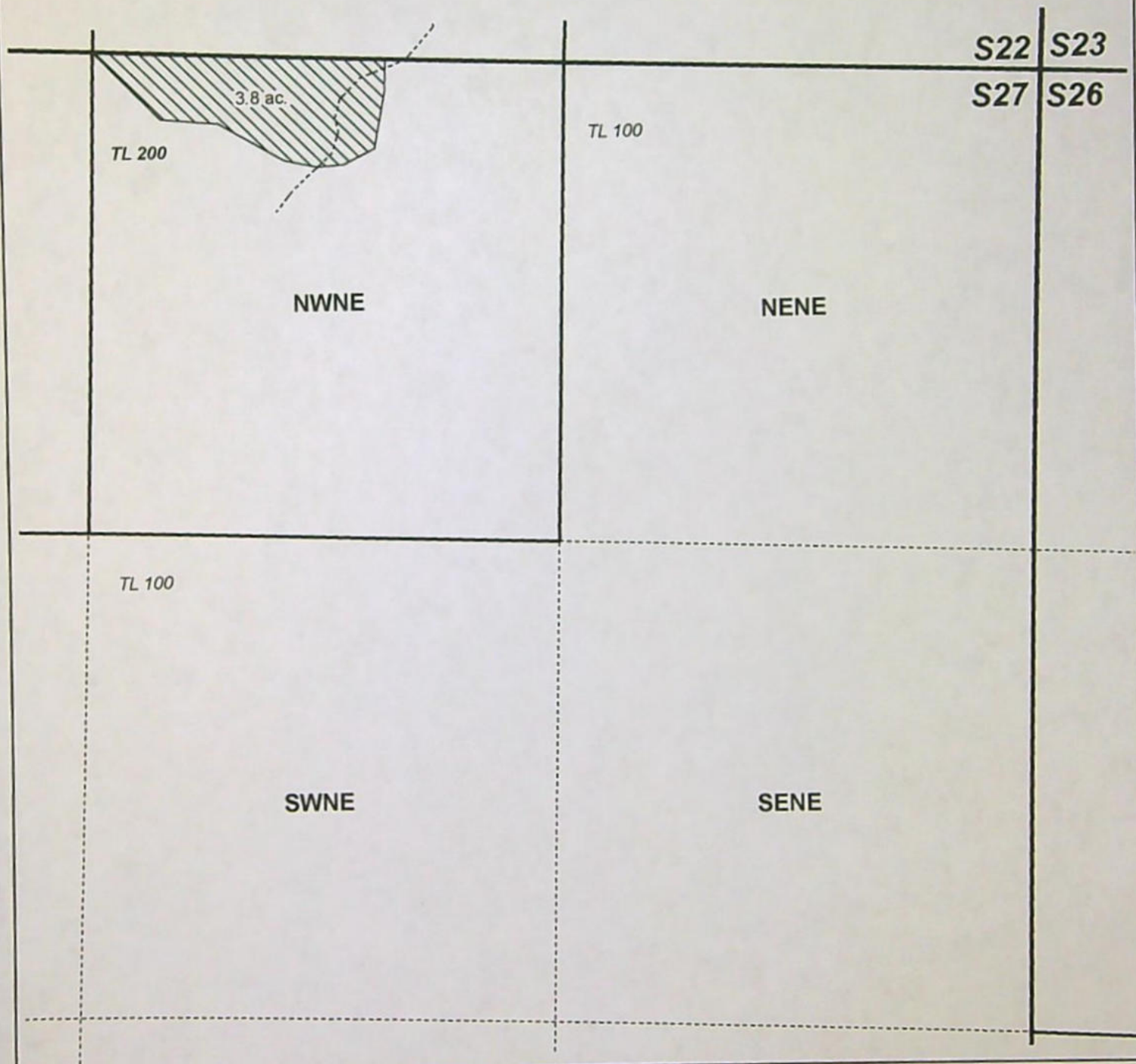

 Tax Lot

----- Quarter Quarter

RECEIVED

MAR 20 2023

OWRD
SALEM, OREGON



TEMPORARY TRANSFER "OFF" MAP
Luke Oswald

Date: 2/6/2023





C-33604

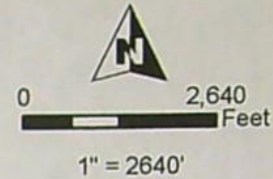
This map is not intended
to provide legal dimensions
or locations of property
ownership lines.

WATER RIGHT SERVICES, LLC
PO BOX 1830, BEND, OR 97709
WWW.OREGONWATER.US CCB # 197121
johnshort@usa.com 541-389-2837

14194

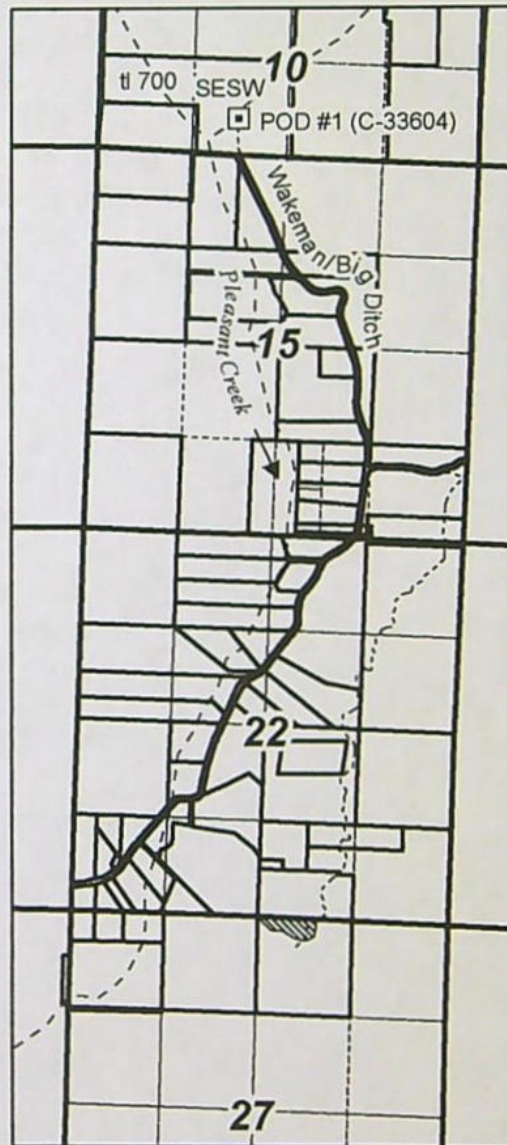
**T34S R4W, WM,
JACKSON COUNTY, OR**

- POD - Point of Diversion C-33604
- Pleasant Creek
- Ditch
-  Place of Use
-  Section
-  Quarter Quarter
-  Tax Lot



POD Location:

325' N, 760' W of S 1/4 Cor Sec 10



RECEIVED

MAR 20 2023

OWRD
SALEM, OREGON

TEMPORARY TRANSFER POD MAP
Luke Oswald

Date: 2/6/2023

C-33604

This map is not intended
to provide legal dimensions
or locations of property
ownership lines.

WATER RIGHT SERVICES, LLC

PO BOX 1830, BEND, OR 97709

WWW.OREGONWATER.US CCB # 197121

johnshort@usa.com 541-389-2837

14194

T34S R4W, WM,
JACKSON COUNTY, OR

▣ Bulge-in-System

----- Ditch

▨ POU IR "ON" C-33604 5/5/1959 Priority

▭ Section

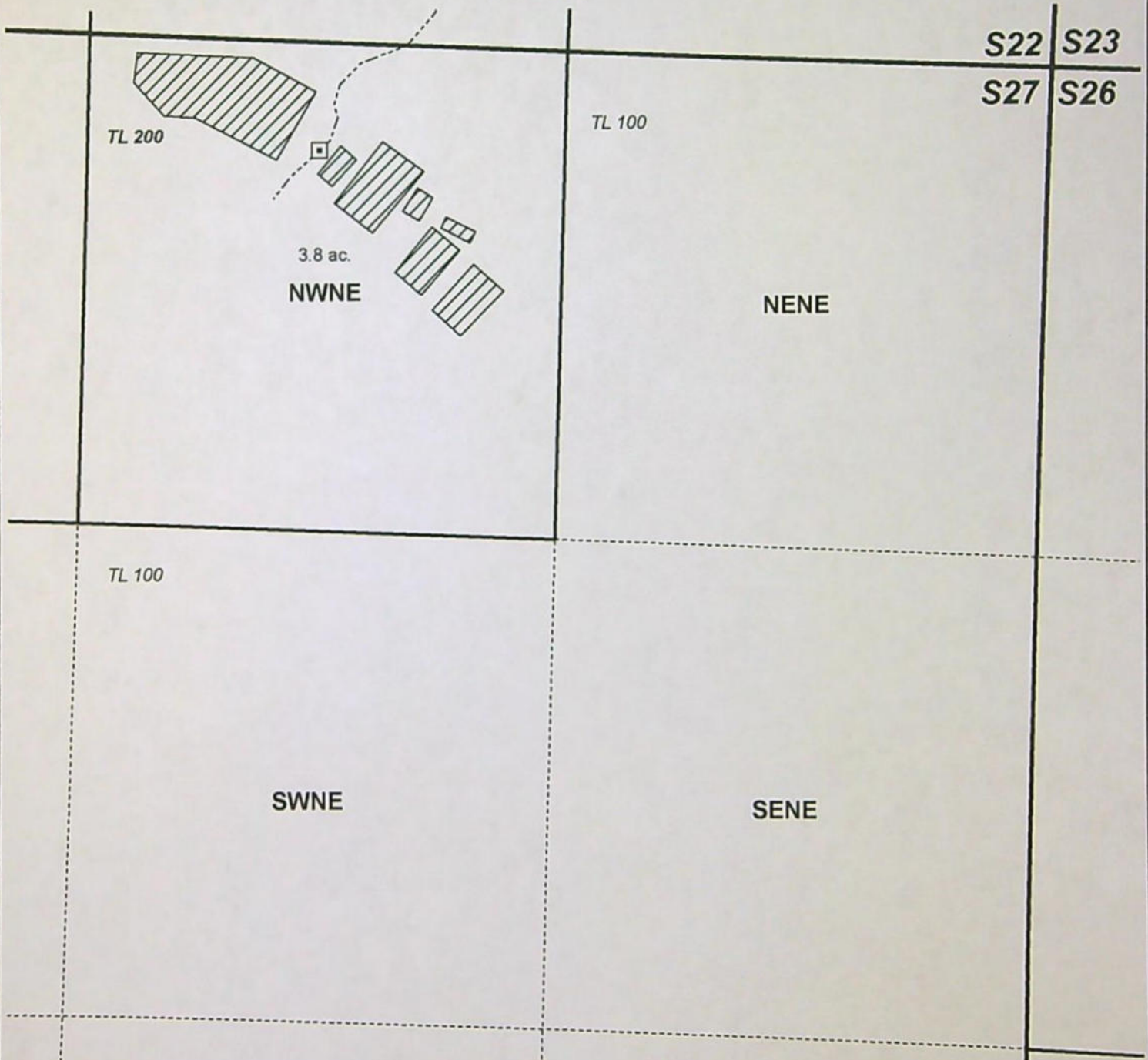

▭ Tax Lot

----- Quarter Quarter

RECEIVED

MAR 20 2023

OWRD
SALEM, OREGON



TEMPORARY TRANSFER "ON" MAP
Luke Oswald

Date: 2/6/2023

C-33604

This map is not intended
to provide legal dimensions
or locations of property
ownership lines.

WATER RIGHT SERVICES, LLC
PO BOX 1830, BEND, OR 97709
WWW.OREGONWATER.US CCB # 197121
johnshort@usa.com 541-389-2837

14194

DAVIS Arla L * WRD

From: HAYNES Shavon L * WRD
Sent: Friday, June 9, 2023 10:13 AM
To: DAVIS Arla L * WRD
Subject: RE: Temporary Transfer T-14194 for Luke Oswald

Arla,

Yes. The TFM would be enough to address the injury concern.

Thanks,

Shavon Haynes (him/his)

District 13 Watermaster – Field Services

10 S. Oakdale, Room 309a Medford, Oregon 97501 | Phone (w) 541-774-6883 (c) 541-218-5125

Integrity | Service | Technical Excellence | Teamwork | Forward-Looking

From: DAVIS Arla L * WRD <Arla.L.DAVIS@water.oregon.gov>
Sent: Friday, June 9, 2023 10:03 AM
To: HAYNES Shavon L * WRD <Shavon.L.HAYNES@water.oregon.gov>
Subject: Temporary Transfer T-14194 for Luke Oswald

Good Morning Shavon,

In your watermaster review for Temporary Transfer T-14194 there is finding of potential injury to Instream Water Right 72685 if the water is trucked in from the POD. At this point I will deny this transfer as there is no consent to injury process for temporary transfers. Is the totalizing flow meter enough for them to overcome the potential injury?

Arla L. Davis

She/Her/Hers

Water Rights Transfer Specialist

Transfer and Conservation Section

725 Summer St. NE, Suite A | Salem, OR 97301 | Phone: 503-979-3129



Integrity | Service | Technical Excellence | Teamwork | Forward-Looking

Work Schedule (primarily teleworking remotely): Mon, Tues, & Thurs, Fri – 6:00 a.m. to 3:30 p.m. and Wed – 8:00 a.m. to Noon

NOTE: The Salem office is now open to the public. Given that many staff will continue teleworking remotely or have job duties that take them into the field on a regular basis, availability of staff in the office is not guaranteed 8:00 a.m. – 5:00 p.m. every day. Customers and visitors are encouraged to schedule an appointment in advance if they wish to meet in person with specific staff members. Alternative methods for meeting, such as by phone or virtually via Teams, are also available.

DAVIS Arla L * WRD

From: DAVIS Arla L * WRD
Sent: Friday, June 9, 2023 10:03 AM
To: HAYNES Shavon L * WRD
Subject: Temporary Transfer T-14194 for Luke Oswald

Good Morning Shavon,

In your watermaster review for Temporary Transfer T-14194 there is finding of potential injury to Instream Water Right 72685 if the water is trucked in from the POD. At this point I will deny this transfer as there is no consent to injury process for temporary transfers. Is the totalizing flow meter enough for them to overcome the potential injury?

Arla L. Davis

She/Her/Hers

Water Rights Transfer Specialist

Transfer and Conservation Section

725 Summer St. NE, Suite A | Salem, OR 97301 | Phone: 503-979-3129



Integrity | Service | Technical Excellence | Teamwork | Forward-Looking

Work Schedule (primarily teleworking remotely): Mon, Tues, & Thurs, Fri – 6:00 a.m. to 3:30 p.m. and Wed – 8:00 a.m. to Noon

NOTE: The Salem office is now open to the public. Given that many staff will continue teleworking remotely or have job duties that take them into the field on a regular basis, availability of staff in the office is not guaranteed 8:00 a.m. – 5:00 p.m. every day. **Customers and visitors are encouraged to schedule an appointment in advance if they wish to meet in person with specific staff members.** Alternative methods for meeting, such as by phone or virtually via Teams, are also available.

Original Temporary Water Right Transfer Application Checklist

Checked by Aula

Date 3/22/23

A temporary transfer must be for a change in place of use. A temporary change in POD/POA or APOD/APOA cannot be accepted as a stand-alone change.

A change in POD/POA can accompany the temporary change in place of use, only if the proposed temporary POD/POA is supplying water to the proposed temporary place of use.

OK, check box to left; if not, fill in the blank)

- ☒ 1. Page 1 of application: Are all attachments that have been checked actually included?
If not, what is missing? App states is federal & exempt from LUCS
- ☐ 2. Are fees included and correct?
If not, the correct fee would be: _____, so the amount missing is: _____
- ☐ 3. Part 4 of application: Have all the applicants listed at the top of the page signed at the bottom?
If not, whose signature is missing? _____
- ☐ 4. Are all listed certificates shown by WRIS as non-cancelled?
If not, which are cancelled? _____
For each cancelled certificate, if there has been a remaining right certificate issued that covers the lands in the left side of Table 2, list its number _____ and check the #4 box at left on this checklist.
- ☐ 5. If any certificate is in the name of a "district", is a Supplemental Form D from that district enclosed?
☐ N/A ☐ Form D needed from _____ (district)
- ☐ 6. If all #1-#5 boxes on this checklist are checked (with no remaining deficiencies identified), accept the application. Put this check sheet in the transfer folder.

If #1, #2, #3, #4 or #5 on this checklist is deficient, the application cannot be accepted. It should be returned and the deficiencies listed in the "staff" section at the bottom of Application Page 1, unless the applicant or agent can resolve the deficiencies within 2-3 days.