

Temporary

Name Erdine DoganAddress 11626 Williams Hwy
Williams, OR 97544
erdin4dogan@gmail.comChange in POUDate Filed 4-13-2023Initial notice date 4-18-2023

DPD issued date _____

PD issued date _____

PD notice date _____

Date of FO 8/8/2023 Vol 128 Page 918

C-Date _____

COBU due date _____

COBU Received date _____

Certificate issued _____

DESCRIPTION OF WATER RIGHT(S)

Name of Stream Williams Creek ; Dry Cr. /Rs.Trib. of Applegate River ; Williams CreekUse Irrigation County Josephine

Quantity of water (CFS) _____ No. of Acres _____

Name of ditch _____

App# S-31296 Per # S-24647 Cert # 27481 PR Date 1/9/1957App# S-46175 Per # S-34506 Cert # 44622 PR Date 7/1/1969

App# _____ Per # _____ Cert # _____ PR Date _____

App# _____ Per # _____ Cert # _____ PR Date _____

App# _____ Per # _____ Cert # _____ PR Date _____

FEES PAID

Date 4-13-2023 Amount 371,284.30 Receipt # 170509

FEES REFUNDED

Date _____ Amount _____ Receipt # _____

Assignments: _____

Irrigation District _____

Agent GSI Water Solutions Inc. - omcmurtrey@gsiws.com

CWRE _____

CC's list Josephine County☐ - Oversized map - Location _____



Oregon

Tina Kotek, Governor

Water Resources Department

North Mall Office Building

725 Summer St NE, Suite A

Salem, OR 97301

Phone 503 986-0900

Fax 503 986-0904

www.oregon.gov/owrd

August 8, 2023

ERDINE DOGAN

16626 WILLIAMS HWY

WILLIAMS, OR 97544

REFERENCE: District Temporary Transfer Application T-14217

Enclosed is a copy of the final order approving your TEMPORARY water right transfer application.

The temporary change shall be effective at the **beginning of the 2023** irrigation season. The use shall revert to the original authorized place of use at the **end of the 2026** irrigation season.

If you have any questions related to the approval of this transfer, you may contact your caseworker, Scott Grew, by telephone at (503) 986-0890 or by e-mail at Scott.A.Grew@oregon.gov.

Sincerely,

Julie C. Baustian

Water Rights Services Support

Transfers and Conservation Section

cc: Scott C. Ceciliani, Watermaster Dist. # 14 (via email)
Josephine County Planning
Owen McMurtrey, Agent

Enclosure

BEFORE THE WATER RESOURCES DEPARTMENT
OF THE
STATE OF OREGON

In the Matter of Transfer Application)	FINAL ORDER APPROVING TEMPORARY
T-14217, Josephine County)	CHANGES IN PLACE OF USE

Authority

Oregon Revised Statute (ORS) 540.505 to 540.580 establish the process in which a water right holder may submit a request to temporarily transfer the place of use and, if necessary to convey the water to the temporary place of use, the point of diversion authorized under an existing water right.

Oregon Administrative Rule (OAR) Chapter 690, Division 380 implements the statutes and provides the Department's procedures and criteria for evaluating transfer applications.

Applicant

ERDINE DOGAN
16626 WILLIAMS HWY
WILLIAMS, OR 97544

Findings of Fact

1. On April 13, 2023, ERDINE DOGAN filed an application to temporarily change the place of use under Certificates 27481 and 44622 for a period of 4 years. The Department assigned the application number T-14217.
2. Notice of the application for transfer was published on April 18, 2023, pursuant to OAR 690-380-4000.
3. The portion of the first right to be temporarily transferred is as follows:

Certificate:	27481 in the name of ROBERT E. THOMAS (perfected under Permit S-24647)
Use:	IRRIGATION of 7.7 ACRES
Priority Date:	JANUARY 9, 1957
Rate:	0.10 CUBIC FOOT PER SECOND; BEING 0.05 CUBIC FOOT PER SECOND FROM WILLIAMS CREEK AND 0.05 CUBIC FOOT PER SECOND FROM DRY CREEK

This is a final order in other than a contested case. This order is subject to judicial review under ORS 183.484. Any petition for judicial review must be filed within the 60-day time period specified by ORS 183.484(2). Pursuant to ORS 536.075 and OAR 137-004-0080, you may petition for judicial review or petition the Director for reconsideration of this order. A petition for reconsideration may be granted or denied by the Director, and if no action is taken within 60 days following the date the petition was filed, the petition shall be deemed denied.

Limit/Duty: The amount of water used for irrigation, together with the amount secured under any other right existing for the same lands, shall be limited to ONE-EIGHTIETH of one cubic foot per second per acre, or its equivalent for each acre irrigated from direct flow and shall be further limited to a diversion of not to exceed 4.5 acre-feet per acre for each acre irrigated during the irrigation season of each year from direct flow and storage from reservoir constructed under Permit No. R-1974.

Source: WILLIAMS CREEK, DRY CREEK AND RESERVOIR CONSTRUCTED UNDER APPL. R-31295 PER. R-1974, a tributary of WILLIAMS CREEK (APPLEGATE RIVER)

Authorized Point of Diversion:

Twp	Rng	Mer	Sec	Q-Q	Measured Distances
38 S	5 W	WM	13	NW SW	NONE LISTED ON CERTIFICATE
38 S	5 W	WM	13	SW SW	NONE LISTED ON CERTIFICATE

Authorized Place of Use:

IRRIGATION					
Twp	Rng	Mer	Sec	Q-Q	Acres
38 S	5 W	WM	13	NW SW	0.3
38 S	5 W	WM	13	SW SW	7.4
				Total	7.7

4. The Department received information from the applicant that describes the location of the authorized point of diversion for Certificate 27481 as follows:

Twp	Rng	Mer	Sec	Q-Q	Measured Distances
38 S	5 W	WM	13	NW SW	POD 1 - 2450 FEET NORTH AND 200 FEET EAST FROM THE SW CORNER OF SECTION 13
38 S	5 W	WM	13	SW SW	POD 2 - 1105 FEET NORTH AND 1025 FEET EAST FROM THE SW CORNER OF SECTION 13

5. Temporary Transfer Application T-14217 proposes to temporarily change the place of use of the right to:

IRRIGATION					
Twp	Rng	Mer	Sec	Q-Q	Acres
38 S	5 W	WM	23	NE NE	7.7

6. The portion of the second right to be temporarily transferred is as follows:

Certificate: 44622 in the name of ROBERT W. AND LYNNE CHRISTENSEN (perfected under Permit S-34506)

Use: IRRIGATION of 1.3 ACRES

Priority Date: JULY 1, 1969

Rate: 0.02 CUBIC FOOT PER SECOND

Limit/Duty: The amount of water used for irrigation, together with the amount secured under any other right existing for the same lands, shall be limited to ONE-

EIGHTIETH of one cubic foot per second per acre, or its equivalent for each acre irrigated and shall be further limited to a diversion of not to exceed 4.5 acre-feet per acre for each acre irrigated during the irrigation season of each year.

Source: WILLIAMS CREEK, a tributary of APPLEGATE RIVER

Authorized Point of Diversion:

Twp	Rng	Mer	Sec	Q-Q	Measured Distances
38 S	5 W	WM	13	NW SW	1520 FEET NORTH AND 180 FEET EAST FROM THE SW CORNER OF SECTION 13

Authorized Place of Use:

IRRIGATION					
Twp	Rng	Mer	Sec	Q-Q	Acres
38 S	5 W	WM	13	NW SW	0.5
38 S	5 W	WM	13	SW SW	0.8
				Total	1.3

7. Temporary Transfer Application T-14217 proposes to temporarily change the place of use of the right to:

IRRIGATION					
Twp	Rng	Mer	Sec	Q-Q	Acres
38 S	5 W	WM	13	NE NE	1.3

Temporary Transfer Review Criteria

8. Water has been used within the last five years according to the terms and conditions of the rights. There is no evidence available that would demonstrate that the rights are subject to forfeiture under ORS 540.610.
9. A pump, pipeline, and sprinkler system sufficient to use the full amount of water allowed under the existing rights are present.
10. The proposed changes would prevent the lands from which the water right is removed during the period of the temporary transfer from receiving water under the transferred rights, as required by ORS 540.523(7).
11. The proposed changes would not result in injury to other water rights. This finding is made through an abbreviated review recognizing that the transfer may be revoked under ORS 540.523(5) if the Department later finds that the transfer is causing injury to any existing water right.

Conclusions of Law

The temporary changes in place of use proposed in Temporary Transfer Application T-14217 are consistent with the requirements of ORS 540.523 and OAR 690-380-8000.


Now, therefore, it is ORDERED:

1. The temporary changes in place of use proposed in Temporary Transfer Application T-14217 are approved.
2. The former places of use **shall not** be irrigated as part of these water rights during the 2023, 2024, 2025, and 2026 irrigation seasons.
3. The use shall revert to the authorized places of use at the end of the 2026 irrigation season.
4. The approval of this temporary transfer may be revoked or modified if the Department finds the changes cause injury to any existing water right.
5. A subsequent application for permanent transfer of Certificates 27481 and 44622 shall be subject to a full and complete review to determine consistency with the requirements of OAR Chapter 690, Division 380. Approval of this temporary transfer does not establish a precedent for approval of a subsequent application filed for a permanent transfer.
6. The use of water at the temporary places of use authorized by this transfer shall be in accordance with the terms and conditions of Certificates 27481 and 44622.
7. The time during which water is used under this approved temporary transfer does not apply toward a finding of forfeiture under ORS 540.610.
8. Water use measurement conditions:
 - a. Before water use may begin under this order, the water user shall install a totalizing flow meter, or, with prior approval of the Director, another suitable measuring device, at each point of diversion.
 - b. The water user shall maintain the meters or measuring devices in good working order.
 - c. The water user shall allow the Watermaster access to the meters or measuring devices; provided however, where the meters or measuring devices are located within a private structure, the Watermaster shall request access upon reasonable notice.

9. The use of the remaining water rights described by Certificates 27481 and 44622 shall continue to be in accordance with the terms and conditions of Certificates 27481 and 44622.

Dated in Salem, Oregon on

AUG 08 2023



Lisa V. Jaramillo, Transfer and Conservation Section Manager, for
DOUGLAS E. WOODCOCK, ACTING DIRECTOR
Oregon Water Resources Department

Mailing Date:

AUG 09 2023

WATER RIGHT TRANSFER COVER SHEET

Transfer: T-14217

Transfer Specialist: *Scott*

Transfer Type: Temporary Transfer

DROUGHT? ☐

Applicant: ERDINE DOGAN 16626 WILLIAMS HWY WILLIAMS, OR 97544	Agent: OWEN MCMURTREY 1600 SW WESTERN BLVD SUITE 240 CORVALLIS, OR 97333	Receiving Landowner:
Current Landowner if other than Applicant:	CWRE:	Irrigation District:
Affected Local Gov'ts: Josephine County	Affected Tribal Gov't:	BOR Notified (date):

Water Rights Affected

File Marked	App. File # or Decree Name	Permit	Certificate
<input type="checkbox"/>	S-31296	S-24647	27481
<input type="checkbox"/>	S-46175	S-34506	44622
<input type="checkbox"/>			

Key Dates & Initial Actions (Support Staff)

Rec'd: April 13, 2023	Proposed Action(s): PLACE OF USE	
Fees Pd: 1284.30	Acknowledgement Letter Sent <input type="checkbox"/>	Basin: 15 Rogue
Initial Public Notice:	County sent cc: of Ack Letter <input type="checkbox"/>	County: JOSEPHINE
WM District: 14 Scott C. Ceciliani	WM Review request sent:	WM Review date received:
Groundwater	GW Review sent:	GW Review date received:

Peer Review:

Document	Drafted	Peer Review	Coordinator	Changes Made	Signature Bin	Signature Date
FO	Date: <i>7/17/23</i> Initials: <i>Scott</i>	Date: <i>7/19/23</i> Initials: <i>ACB</i>	Date: <i>7/24/23</i> Initials: <i>PKS</i>	Date: <i>7/26/23</i> Initials: <i>Scott</i>	Date: <i>7/24/23</i> No. of docs for sig: <i>1</i> WM Sheet <input type="checkbox"/>	Date: _____

Special Issues: _____

Special Order Volume: Vol. *128* Pages *918*

Watermaster Review Form: Water Right Transfer



Oregon Water Resources Department
725 Summer St NE, Suite A
Salem, Oregon 97301-1266
(503) 986-0900
www.oregon.gov/OWRD

Transfer Application: T-14217

Review Due Date:

Applicant Name: Erdine Dogan, Agent: GSI Water Solutions Inc. - Owen McMurtry

Proposed Changes: ☒ POU ☐ POD ☐ POA ☐ USE ☐ OTHER

Reviewer(s): Scott Ceciliani  Date of Review: 06/28/2023

1. Do you have evidence that the right has not been used in the last 5 years and that the presumption of forfeiture would not likely be rebuttable? ☐ Yes ☒ No If "Yes", attach evidence (e.g. dated aerial photo showing pavement or building on the land for >5 yrs.)
2. Is there a history of regulation on the source that serves this (or these) right(s) that has involved the transferred right(s) and downstream water rights? ☒ Yes ☐ No Generally characterize the frequency of any regulation or explain why regulation has not occurred:
Regulation occurs in favor of senior rights (priority 1858) on a nearly annual bases.
3. Have headgate notices been issued for the source that serves the transferred right(s)?
☐ Yes ☐ No ☒ Records not available.
4. In your estimation, after the proposed change, would distribution of water for the right(s) result in regulation of other water rights that would not have occurred if use under the original right(s) was/were maximized? ☐ Yes ☒ No If "Yes", explain:
5. In your estimation, if the proposed change is approved, are there upstream water rights that would be affected? ☐ Yes ☒ No If "Yes", describe how the rights would be affected and list the rights most affected:

6. Check here ☐ if it appears that downstream water rights benefit from return flows resulting from the current use of the transferred right(s)? If you check the box, generally characterize the locations where the return flows likely occur and list the water rights that benefit most:

☒ N/A

7. For POD changes and instream transfers, check here if there are channel losses between the old and new PODs or within the proposed instream reach? If you check the box, describe and, if possible, estimate the losses:

☒ N/A

8. For instream transfers that propose protection of a reach beyond the mouth of the source stream:

☒ N/A Would the quantity be measureable into the receiving stream consistent with OAR 690-077-0015(8)? ☐ Yes ☐ No

9. For POU changes: ☐ N/A Is it likely the original place of use would continue to receive water from the same source? ☐ Yes ☒ No If "Yes", explain:

10. For POU or USE changes: ☐ N/A In your best judgment, would use of the existing right at "full face value," result in the diversion of more water than can be used beneficially and without waste?

☐ Yes ☒ No If "Yes", explain:

11. For POU changes that involve micro-irrigation: ☒ N/A

- a. Has the applicant made changes (absent a transfer) to convert to micro-irrigation within the current place of use boundary of the water right proposed for transfer, and previously demonstrated to the Department through monitoring and site inspections by the Watermaster that the proposed transfer will not result in injury or enlargement?

☐ Yes ☐ No If "Yes", explain:

- b. Has a temporary transfer of this nature been previously filed and approved on the same lands (or portions thereof) as those lands involved in this transfer?

☐ Yes ☐ No If "Yes", answer the following:

- i. Were there any problems with more acres being irrigated (or wetted) than were authorized under the temporary transfer? ☐ Yes ☐ No If "Yes", explain:

- ii. Did the designated areas that were to remain dry (or not wetted) under the temporary transfer actually remain dry? ☐ Yes ☐ No If "No", explain:

- iii. Did the applicant comply with and meet all of the conditions of the temporary transfer? ☐ Yes ☐ No If "No", explain:

- iv. Do you have any other observations regarding the temporary transfer?

☐ Yes ☐ No If "Yes", describe:

- v. Did the applicant demonstrate to the Department through monitoring and site inspections by the Watermaster that neither injury nor enlargement occurred as a result of the temporary transfer? ☐ Yes ☐ No If "No", explain:

- c. To the best of your knowledge, if this transfer is approved, does it appear that:

- i. "Injury" will occur to other water rights that share the same source?

☐ Yes ☐ No If "Yes", explain:

- ii. "Enlargement" of the water right being transferred will occur?

☐ Yes ☐ No If "Yes", explain:

12. Are there other issues not identified through the above questions that should be considered in determining whether the change "can be effected without injury to other rights"?

☐ Yes ☒ No If "Yes", explain:

13. What alternatives may be available for addressing any issues identified above:

14. Do conditions need to be included in the transfer order to avoid enlargement of the right or injury to other rights? ☐ No ☒ Yes, as checked and provided below:

☐ For POU changes that involve micro-irrigation, provide the monitoring and reporting conditions necessary to prevent injury/enlargement:

☒ A Headgate should be required prior to diverting water.

☒ Measurement Devices for POD or POA: (if this condition is selected, also fill in the top sections of Page 4)

*a. Before water use may begin under this order, the water user shall install a **totalizing flow meter***, or, with prior approval of the Director, another suitable measuring device, ☒ at each point of diversion/appropriation (new and existing) OR at each new point of diversion/appropriation ☐ with the exception that water rights issued to the Bureau of Reclamation or an irrigation district (or similar entity) are not subject to this condition.*

b. The water user shall maintain the meters or measuring devices in good working order.

c. The water user shall allow the Watermaster access to the meters or measuring devices; provided however, where the meters or measuring devices are located within a private structure, the Watermaster shall request access upon reasonable notice.

☐ Reservoir water use measurement: (if this condition is selected, also fill in the top sections of Page 4)

*a. Before water use may begin under this order, the water user shall install **staff gages***, or, with prior approval of the Director, other suitable measuring devices, that measure the entire range and stage between empty and full in each reservoir. Staff gages shall be United States Geological Survey style.*

b. Before water use may begin under this order, if the reservoir is located in channel, weirs or other suitable measuring devices must be installed upstream and downstream of the reservoir, and, an adjustable outlet valve must be installed. The water user shall maintain such devices in good working order. A written waiver may be obtained, if in the judgment of the Director, the installation of weirs or other suitable measuring devices, or the adjustable outlet valve, will provide no public benefit.

* The following alternative device(s) should be substituted for the bold, underlined device in the above selected condition:

☐ Weir

☐ Submerged Orifice

☐ Parshall Flume

☐ Flow Restrictor

☒ Other: A totalizing flow meter or another approved suitable measuring device

Oregon Water Resources Department

Measurement Condition Information for the Applicant

(To be sent with the Draft Preliminary Determination or Final Order)

Transfer #: T- 14217



In order to avoid enlargement of the right or injury to other rights, a **totalizing flow meter** will be required to be installed **prior to diversion of water**, as a condition of this transfer:



at each point of diversion/appropriation (new and existing) **OR**



at each new point of diversion/appropriation.

For additional information, or to obtain approval of a different type of measurement device, the applicant should contact the area Watermaster:

Watermaster name: Scott Ceciliani

District: 14

Address: 700 NW Dimmick Street

City/State/Zip: Grants Pass, OR 97526

Phone: Office: 541-476-1288; Cell: 541-261-2213

Email: OWRD.District14@water.oregon.gov or Scott.C.Ceciliani@water.oregon.gov

Note: If a device other than the one specified in the Preliminary Determination or Final Order is approved by the Watermaster, fill out and mail the form below to the Salem office.

Approval of an Alternate Measurement Device

T-

(to be filled out after consultation with the applicant, or after a site visit)

On behalf of the Director, I authorize use of the following suitable alternate measurement device:

Watermaster signature

District

Date

If this form is used for approval of an alternative measurement device, it must be mailed to:

Oregon Water Resources Department
725 Summer Street NE, Suite A
Salem, OR 97301-1266



Oregon

Tina Kotek, Governor

Water Resources Department

North Mall Office Building

725 Summer St NE, Suite A

Salem, OR 97301

Phone 503 986-0900

Fax 503 986-0904

April 18, 2023

ERDINE DOGAN
16626 WILLIAMS HWY
WILLIAMS, OR 97544

Reference: Application T-14217

On April 13, 2023, the Department received your water right Temporary Transfer Application. The application was accompanied by \$1284.30. Receipt number 140509 is enclosed.

By copy of this letter, we are asking the Watermaster for a report regarding the potential for injury to existing water rights which may be caused by the requested change.

Except as provided under ORS 540.510(3) for municipalities, you may not **temporarily** use water at the new place of use until a final order approving the temporary transfer application has been issued by the Department. Additionally, pursuant to OAR 690-380-8010, the lands **from** which an irrigation water right is to be temporarily transferred and the land **to** which the right is to be temporarily transferred may not both receive water during the same season. If the temporary transfer is approved during an irrigation season and water has already been used at the currently authorized location during that season, then the temporary transfer will not take effect until the following season.

If the land is sold before the temporary transfer is approved, the buyer's consent to the temporary transfer will be required unless a recorded deed or other legal document clearly established that the water right was not conveyed in the sale.

If you have any questions, please contact the Transfer Section at (503) 979-9931.

Cc: Watermaster Dist. #14, Scott C. Ceciliani (via email)
Owen McMurtrey, Agent
Josephine County

Enclosure

STATE OF OREGON
WATER RESOURCES DEPARTMENT

RECEIPT # **140509**

725 Summer St. N.E. Ste. A
SALEM, OR 97301-4172
(503) 986-0900 / (503) 986-0904 (fax)

INVOICE # _____

RECEIVED FROM: GSI Water Solutions
BY: Inc.

CASH: ☐ CHECK: # 025866 OTHER: (IDENTIFY) ☐

APPLICATION ☐
PERMIT ☐
TRANSFER T-14217

TOTAL REC'D \$ 1,284.30

1083 TREASURY 4170 WRD MISC CASH ACCT

0407 COPIES \$
OTHER: (IDENTIFY) \$

0243 I/S Lease _____ 0244 Muni Water Mgmt. Plan _____ 0245 Cons. Water _____

4270 WRD OPERATING ACCT

MISCELLANEOUS 46110

0407 COPY & TAPE FEES \$
0410 RESEARCH FEES \$
0408 MISC REVENUE: (IDENTIFY) \$
TC162 DEPOSIT LIAB. (IDENTIFY) \$
0240 EXTENSION OF TIME \$

WATER RIGHTS:

	EXAM FEE		RECORD FEE
0201 SURFACE WATER	\$	0202	\$
0203 GROUND WATER	\$	0204	\$
0205 TRANSFER	\$ <u>1,284.30</u>		
	EXAM FEE		LICENSE FEE
0218 WELL DRILL CONSTRUCTOR	\$	0219	\$
LANDOWNER'S PERMIT		0220	\$

OTHER (IDENTIFY) _____

0536 TREASURY 0437 WELL CONST. START FEE

0211 WELL CONST START FEE \$ CARD#
0210 MONITORING WELLS \$ CARD#

OTHER (IDENTIFY) _____

0607 TREASURY 0467 HYDRO ACTIVITY LIC NUMBER

0233 POWER LICENSE FEE (FW/WRD) \$
0231 HYDRO LICENSE FEE (FW/WRD) \$
HYDRO APPLICATION \$

TREASURY OTHER / RDX

FUND _____ TITLE _____
OBJ. CODE _____ VENDOR # _____
DESCRIPTION \$

RECEIPT: **140509**

DATED: 4/13/2023 BY: Lisa D-miner

Distribution - White Copy - Customer, Yellow Copy - Fiscal, Blue Copy - File, Buff Copy - Fiscal

GSI WATER SOLUTIONS INC

Check Date: 4/5/2023

Invoice Number	Date	Voucher	Amount	Discounts	Previous Pay	Net Amount
Siskiyou 4-5-23	4/5/2023	0021794	1,284.30			1,284.30
Oregon Water Resources Department						
Beneficial Checking 12		00245	1,284.30			1,284.30
		TOTAL				

025866

RECEIVED
APR 13 2023
OWRD
SALEM, OREGON

Application for Water Right
Temporary or Drought Temporary Transfer
Part 1 of 5 – Minimum Requirements Checklist



Oregon Water Resources Department
725 Summer Street NE, Suite A
Salem, Oregon 97301-1266
(503) 986-0900
www.oregon.gov/OWRD

This temporary transfer application will be returned if Parts 1 through 5 and all required attachments are not completed and included.

For questions, please call (503) 986-0900, and ask for Transfer Section.

FOR ALL TEMPORARY TRANSFER APPLICATIONS

Check all items included with this application. (N/A = Not Applicable)

- ☒ Part 1 – Completed Minimum Requirements Checklist.
- ☒ Part 2 – Completed Temporary Transfer Application Map Checklist.
- ☒ Part 3 – Application Fee, payable by check to the Oregon Water Resources Department, and completed Fee Worksheet, page 3. Try the online fee calculator at:
http://apps.wrd.state.or.us/apps/misc/wrd_fee_calculator.
- ☒ Part 4 – Completed Applicant Information and Signature.
- ☒ Part 5 – Information about Transferred Water Rights: **How many water rights are to be transferred? 2** List them here: Certificate 27481 and Certificate 44622
Please include a separate Part 5 for each water right. (See instructions on page 6)
- ☒ ☐ N/A For standard Temporary Transfer (one to five years) **Begin Year: 2023 End Year: 2026.**
- ☐ ☒ N/A Temporary Drought Transfer (Only in counties where the Governor has declared drought)

Attachments:

- ☒ Completed Temporary Transfer Application Map. See Attachment A.
- ☒ Completed Evidence of Use Affidavit and supporting documentation. See Attachment B.
- ☒ Current recorded deed for the land **from** which the authorized place of use is temporarily being moved. See Attachment C.
- ☐ ☒ N/A Affidavit(s) of Consent from Landowner(s) (if the applicant does not own the land upon which the water right is located.)
- ☐ ☒ N/A Supplemental Form D – For water rights served by or issued in the name of a district. Complete when the temporary transfer applicant is not the district.
- ☐ ☒ N/A Oregon Water Resources Department's Land Use Information Form with approval and signature from each local land use authority in which water is to be diverted, conveyed, and/or used. Not required if water is to be diverted, conveyed, and/or used only on federal lands or if all of the following apply: a) a change in place of use only, b) no structural changes, c) the use of water is for irrigation only, and d) the use is located within an irrigation district or an exclusive farm use zone. Both the "to" and "from" land is zoned EFU.
- ☐ ☒ N/A Water Well Report/Well Log for changes in point(s) of appropriation (well(s)) or additional point(s) of appropriation (if necessary to convey water to the proposed place of use).

(For Staff Use Only)

WE ARE RETURNING YOUR APPLICATION FOR THE FOLLOWING REASON(S):

- ☐ Application fee not enclosed/insufficient ☐ Map not included or incomplete
- ☐ Land Use Form not enclosed or incomplete
- ☐ Additional signature(s) required ☐ Part _____ is incomplete

Other/Explanation _____

Staff: _____ Phone: _____ Date: ____/____/____

RECEIVED
APR 13 2023
OWRD
SALEM, OREGON

Part 2 of 5 – Temporary Transfer Application Map Checklist

Your temporary transfer application will be returned if any of the map requirements listed below are not met.

Please be sure that the temporary transfer application map you submit includes all the required items and matches the existing water right map. Check all boxes that apply.

- ☐ ☒ N/A If more than three water rights are involved, separate maps are needed for each water right.
- ☒ Permanent quality printed with dark ink on good quality paper.
- ☒ The size of the map can be 8½ x 11 inches, 8½ x 14 inches, 11 x 17 inches, or up to 30 x 30 inches. For 30 x 30 inch maps, one extra copy is required.
- ☒ A north arrow, a legend, and scale.
- ☒ The scale of the map must be: 1 inch = 400 feet, 1 inch = 1,320 feet; the scale of the Final Proof/Claim of Beneficial Use Map (the map used when the permit was certificated); the scale of the county assessor map if the scale is not smaller than 1 inch = 1,320 feet; or a scale that has been pre-approved by the Department.
- ☒ Township, Range, Section, ¼ ¼, DLC, Government Lot, and other recognized public land survey lines.
- ☒ Tax lot boundaries (property lines) are required. Tax lot numbers are recommended.
- ☒ Major physical features including rivers and creeks showing direction of flow, lakes and reservoirs, roads, and railroads.
- ☒ Major water delivery system features from the point(s) of diversion/appropriation such as main pipelines, canals, and ditches.
- ☒ Existing place of use that includes separate hachuring for each water right, priority date, and use including number of acres in each quarter-quarter section, government lot, or in each quarter-quarter section as projected within government lots, donation land claims, or other recognized public land survey subdivisions. If less than the entirety of the water right is being changed, a separate hachuring is needed for lands left unchanged.
- ☒ ☐ N/A Proposed temporary place of use that includes separate hachuring for each water right, priority date, and use including number of acres in each quarter-quarter section, government lot, or in each quarter-quarter section as projected within government lots, donation land claims, or other recognized public land survey subdivisions.
- ☒ Existing point(s) of diversion or well(s) with distance and bearing or coordinates from a recognized survey corner. This information can be found in your water right certificate or permit.
- ☐ ☒ N/A If you are proposing a change in point(s) of diversion or well(s) to convey water to the new temporary place of use, show the proposed location and label it clearly with distance and bearing or coordinates. If GPS coordinates are used, latitude-longitude coordinates may be expressed as either degrees-minutes-seconds with at least one digit after the decimal (example – 42°32'15.5") or degrees-decimal with five or more digits after the decimal (example – 42.53764°).

FEE WORKSHEET for TEMPORARY (not drought) TRANSFERS					
1	Base Fee (includes temporary change to one water right for up to 1 cfs)	1	\$950.00		
	Number of water rights included in transfer: <u>2 (2a)</u> Subtract 1 from the number in 2a above: <u>1 (2b)</u> If only one water right this will be 0 2 Multiply line 2b by \$310.00 and enter » » » » » » » » » » » » » » »	2	\$310.00		
	Do you propose to change the place of use for a non-irrigation use? <input checked="" type="checkbox"/> No: enter 0 on line 3 » » » » » » » » » » » » » » » <input type="checkbox"/> Yes: enter the cfs for the portions of the rights to be transferred: _____ (3a) Subtract 1.0 from the number in 3a above: _____ (3b) If 3b is 0, enter 0 on line 3 » » » » » » » » » » » » » » » If 3b is greater than 0, round up to the nearest whole number: _____ (3c) and multiply 4c by \$210.00, then enter on line 3	3	\$0.00		
	Do you propose to change the place of use for an irrigation use? <input type="checkbox"/> No: enter 0 on line 4 » » » » » » » » » » » » » » » <input checked="" type="checkbox"/> Yes: enter the number of acres in the footprint of the place of use for the portions of the rights to be transferred: <u>9.0 (4a)</u> 4 Multiply the number of acres in 4a above by \$2.70 and enter on line 4 » »	4	\$24.30		
5	Add entries on lines 1 through 4 above » » » » » » » » » » Subtotal:	5	\$1,284.30		
	Is this transfer: <input type="checkbox"/> necessary to complete a project funded by the Oregon Watershed Enhancement Board (OWEB) under ORS 541.932? <input type="checkbox"/> endorsed in writing by ODFW as a change that will result in a net benefit to fish and wildlife habitat? If one or more boxes is checked, multiply line 5 by 0.5 and enter on line 6 »	6	\$0.00		
7	If no box is applicable, enter 0 on line 7» » » » » » » » » » » » » » » Subtract line 6 from line 5 » » » » » » » » » » Transfer Fee:	7	\$1,284.30		

FEE WORKSHEET for TEMPORARY DROUGHT TRANSFERS			
1	Base Fee (includes drought application and recording fee for up to 1 cfs)	1	\$200.00
	Enter the cfs for the portions of the rights to be transferred (see example below*): <div style="text-align: center;">_____ (2a)</div> Subtract 1.0 from the number in 2a above: _____ (2b) If 2b is 0, enter 0 on line 2 » » » » » » » » » » » » » » » » If 2b is greater than 0, round up to the nearest whole number: _____ (2c) and multiply 2c by \$50, then enter on line 2 » » » » » » » » »		
2		2	
3	Add entries on lines 1 through 2 above » » » » » » » » » » Transfer Fee:	3	NA

1. Divide total authorized cfs by total acres in the water right (for C12345, $1.25 \text{ cfs} \div 100 \text{ ac}$); then multiply by the number of acres to be transferred to get the transfer cfs ($\times 45 \text{ ac} = 0.56 \text{ cfs}$).
2. If the water right certificate does not list total cfs, but identifies the allowable use as $1/40$ or $1/80$ of a cfs per acre; multiply number of acres proposed for change by either 0.025 ($1/40$) or 0.0125 ($1/80$). (For C87654, $45.0 \text{ ac} \times 0.0125 \text{ cfs/ac} = 0.56 \text{ cfs}$)
3. Add cfs for the portions of water rights on all the land included in the transfer; however **do not count cfs for supplemental rights on acreage for which you have already calculated the cfs fee for the primary right on the same land**. The fee should be assessed only once for each "on the ground" acre included in the transfer. (In this example, blank 2a would be only 0.56 cfs , since both rights serve the same 45.0 acres. Blank 2b would be 0 and Line 2 would then also become 0).

OWRD TACS
SALEM, OREGO

Part 4 of 5 – Applicant Information and Signature

Applicant Information

Erdine

APPLICANT/BUSINESS NAME Erdo-Dogan			PHONE NO. 541 45 9737	ADDITIONAL CONTACT NO.
ADDRESS 16626 WILLIAMS HWY				FAX NO.
CITY Williams	STATE OR	ZIP 97544	E-MAIL ERDIN4DOGAN@GMAIL.COM	
BY PROVIDING AN E-MAIL ADDRESS, CONSENT IS GIVEN TO RECEIVE ALL CORRESPONDENCE FROM THE DEPARTMENT ELECTRONICALLY. COPIES OF THE FINAL ORDER DOCUMENTS WILL ALSO BE MAILED.				

Agent Information – The agent is authorized to represent the applicant in all matters relating to this application.

AGENT/BUSINESS NAME GSI Water Solutions Inc. Attn: Owen McMurtrey			PHONE NO. 541.257.9005	ADDITIONAL CONTACT NO.
ADDRESS 1600 SW Western Boulevard, Suite 240				FAX NO.
CITY Corvallis	STATE OR	ZIP 97333	E-MAIL omcmurtrey@gsiws.com	
BY PROVIDING AN E-MAIL ADDRESS, CONSENT IS GIVEN TO RECEIVE ALL CORRESPONDENCE FROM THE DEPARTMENT ELECTRONICALLY. COPIES OF THE FINAL ORDER DOCUMENTS WILL ALSO BE MAILED.				

Explain in your own words what you propose to accomplish with this transfer application and why:
Applicant is requesting to move a portion of the place of use on 2 water rights for crop irrigation.

If you need additional space, continue on a separate piece of paper and attach to the application as "Attachment 1".

I (we) affirm that the information contained in this application is true and accurate.

Applicant signature

Erdo Dogan
 Print Name (and Title if applicable)

04.07.2022
 Date

Applicant signature

Print Name (and Title if applicable)

Date

Is the applicant the sole owner of the land on which the water right, or portion thereof, proposed for transfer is located? ☒ Yes ☐ No

If NO, include signatures of all landowners (and mailing and/or e-mail addresses if different than the applicant's) or attach affidavits of consent from all landowners or individuals/entities (and mailing and/or e-mail addresses) to which the water right(s) has been conveyed.

RECEIVED
 APR 13 2023
 OWRD
 SALEM, OREGON

☐ Check here if any of the water rights proposed for transfer are or will be located within or served by an irrigation or other water district. (NOTE: If this box is checked, you must complete and attach Supplemental Form D.)

DISTRICT NAME NA	ADDRESS	
CITY	STATE	ZIP

☐ Check here if water for any of the rights supplied under a water service agreement or other contract for stored water with a federal agency or other entity.

ENTITY NAME	ADDRESS	
CITY	STATE	ZIP



To meet State Land Use Consistency Requirements, you must list all local governments (each county, city, municipal corporation, or tribal government) within whose jurisdiction water will be diverted, conveyed and/or used.

ENTITY NAME Josephine County	ADDRESS 700 NW Dimmick St STE C	
CITY Grants Pass	STATE OR	ZIP 97526

ENTITY NAME	ADDRESS	
CITY	STATE	ZIP

RECEIVED

APR 13 2023

OWRD
SALEM, OREGON

Part 5 of 5 – Water Right Information

Water Right Certificate # 44622

Description of Water Delivery System

System capacity: _____ cubic feet per second (cfs) OR

65 gallons per minute (gpm)

Describe the current water delivery system or the system that was in place at some time within the last five years. Include information on the pumps, canals, pipelines, and sprinklers used to divert, convey, and apply the water at the authorized place of use. Water is pumped via a 10-hp pump into a 4-inch mainline, then into 2" handlines.

Table 1. Location of Authorized and Proposed Point(s) of Diversion (POD) or Appropriation (POA)

(Note: If the POD/POA name is not specified on the certificate, assign it a name or number here.)

POD/POA Name or Number	Is this POD/POA Authorized on the Certificate or is it Proposed?	If POA, OWRD Well Log ID# (or Well ID Tag # L-____)	Twp	Rng	Sec	¼ ¼	Tax Lot, DLC or Gov't Lot	Measured Distances (from a recognized survey corner)
POD 1	<input checked="" type="checkbox"/> Authorized <input type="checkbox"/> Proposed	NA	38 S	5 W	13	N W S W		1520 FEET NORTH AND 180 FEET EAST FROM SW CORNER, SECTION 13
	<input type="checkbox"/> Authorized <input type="checkbox"/> Proposed							
	<input type="checkbox"/> Authorized <input type="checkbox"/> Proposed							
	<input type="checkbox"/> Authorized <input type="checkbox"/> Proposed							

Check all type(s) of temporary change(s) proposed below (change "CODES" are provided in parentheses):

- | | |
|---|---|
| <input checked="" type="checkbox"/> Place of Use (POU) | <input type="checkbox"/> Appropriation/Well (POA) |
| <input type="checkbox"/> Point of Diversion (POD) | <input type="checkbox"/> Additional Point of Appropriation (APOA) |
| <input type="checkbox"/> Additional Point of Diversion (APOD) | |

Check all type(s) of temporary change(s) due to drought proposed below (change "CODES" are provided in parentheses):

- | | |
|---|---|
| <input type="checkbox"/> Place of Use (POU) | <input type="checkbox"/> Point of Appropriation/Well (POA) |
| <input type="checkbox"/> Character of Use (USE) | <input type="checkbox"/> Additional Point of Appropriation (APOA) |
| <input type="checkbox"/> Point of Diversion (POD) | <input type="checkbox"/> Additional Point of Diversion (APOD) |

Will all of the proposed changes affect the entire water right?

- ☐ Yes Complete only the Proposed ("to" lands) section of Table 2 on the next page. Use the "CODES" listed above to describe the proposed changes.
- ☐ No Complete all of Table 2 to describe the portion of the water right to be changed.

RECEIVED
APR 13 2023
OWRD
SALEM, OREGON

Please use and attach additional pages of Table 2 as needed.
See page 6 for instructions.

Do you have questions about how to fill-out the tables?
Contact the Department at 503-986-0900 and ask for Transfer Staff.

Table 2. Description of Temporary Changes to Water Right Certificate # 44622

List only the part of the right that will be changed. For the acreage in each ¼ ¼, list the change proposed. If more than one change, specify the acreage associated with each change. If more than one POD/POA, specify the acreage associated with each POD/POA.

AUTHORIZED (the "from" or "off" lands) The listing that appears on the Certificate BEFORE PROPOSED CHANGES List only that part or portion of the water right that will be changed.												Proposed Changes (see "CODES" from previous page)	PROPOSED (the "to" or "on" lands) The listing as it would appear AFTER PROPOSED CHANGES are made.											
Twp	Rng	Sec	¼ ¼	Tax Lot	Gvt Lot or DLC	Acres	Type of USE listed on Certificate	POD(s) or POA(s) (name or number from Table 1)	Priority Date	Twp	Rng		Sec	¼ ¼	Tax Lot	Gvt Lot or DLC	Acres	New Type of USE	POD(s)/ POA(s) to be used (from Table 1)	Priority Date				
EXAMPLE																								
2	S	9	E 15 NE NW	100		15.0	Irrigation	POD #1 POD #2	1901	POU/POD	2	S	9	E 1 NW NW	500	1	10.0		POD #5	1901				
"	"	"	" " " "	"	"	"	EXAMPLE	"	"	"	2	S	9	E 2 SW NW	500		5.0		POD #6	1901				
38	S	5	W 13 SW SW	402		0.8	Irrigation	POD 1	7/1/1969	POU	38	S	5	W 23 NE NE	120		1.3	Irrigation	POD 1	7/1/1969				
38	S	5	W 13 NW SW	402		0.5	Irrigation	POD 1	7/1/1969															
TOTAL ACRES						1.3																		
															TOTAL ACRES						1.3			

Additional remarks: _____

RECEIVED

APR 18 2023

OWRD
SALEM, OREGON

APR 13 2023

OWRD
SALEM, OREGON

Description of Water Delivery System

System capacity: _____ cubic feet per second (cfs) OR
50 gallons per minute (gpm)

Describe the current water delivery system or the system that was in place at some time within the last five years. Include information on the pumps, canals, pipelines, and sprinklers used to divert, convey, and apply the water at the authorized place of use. **From POD 1 (i.e., Applegate Creek), water is pumped via a 10-hp pump into a 4 inch mainline, then into 2" handlines. From POD 2 (i.e., reservoir), water is moved via a 4" mainline with a 10-hp pump, then distributed as above.**

Table 1. Location of Authorized and Proposed Point(s) of Diversion (POD) or Appropriation (POA)
 (Note: If the POD/POA name is not specified on the certificate, assign it a name or number here.)

POD/POA Name or Number	Is this POD/POA Authorized on the Certificate or is it Proposed?	If POA, OWRD Well Log ID# (or Well ID Tag # L-___)	Twp	Rng	Sec	¼ ¼	Tax Lot, DLC or Gov't Lot	Measured Distances (from a recognized survey corner)
POD 1	<input checked="" type="checkbox"/> Authorized <input type="checkbox"/> Proposed	NA	38 S	5 W	13	N W S W		*2450 feet North and 200 feet East from SW corner of Section 13.
POD 2	<input checked="" type="checkbox"/> Authorized <input type="checkbox"/> Proposed	NA	38 S	5 W	13	S W S W		*1105 feet North and 1025 feet East from the SW corner of Section 13.

***Note that Certificate 27481 does not identify the measured distance from the nearest survey corner. The distance provided is based on digitization of the Claim of Beneficial Use map for Certificate 27481.**

Check all type(s) of temporary change(s) proposed below (change "CODES" are provided in parentheses):

- ☒ Place of Use (POU)
 ☐ Appropriation/Well (POA)
☐ Point of Diversion (POD)
 ☐ Additional Point of Appropriation (APOA)
☐ Additional Point of Diversion (APOD)

Check all type(s) of temporary change(s) due to drought proposed below (change "CODES" are provided in parentheses):

- ☐ Place of Use (POU)
 ☐ Point of Appropriation/Well (POA)
☐ Character of Use (USE)
 ☐ Additional Point of Appropriation (APOA)
☐ Point of Diversion (POD)
 ☐ Additional Point of Diversion (APOD)

Will all of the proposed changes affect the entire water right?

- ☐ Yes Complete only the Proposed ("to" lands) section of Table 2 on the next page. Use the "CODES" listed above to describe the proposed changes.
☒ No Complete all of Table 2 to describe the portion of the water right to be changed.

RECEIVED

APR 18 2023

OWRD
SALEM, OREGON

Table 2. Description of Temporary Changes to Water Right Certificate # 27481

List only the part of the right that will be changed. For the acreage in each $\frac{1}{4}$ $\frac{1}{4}$, list the change proposed. If more than one change, specify the acreage associated with each change. If more than one POD/POA, specify the acreage associated with each POD/POA.

AUTHORIZED (the "from" or "off" lands) The listing that appears on the Certificate BEFORE PROPOSED CHANGES List only that part or portion of the water right that will be changed.												Proposed Changes (see "CODES" from previous page)	PROPOSED (the "to" or "on" lands) The listing as it would appear AFTER PROPOSED CHANGES are made.											
Twp	Rng	Sec	¼ ¼	Tax Lot	Gvt Lot or DLC	Acres	Type of USE listed on Certificate	POD(s) or POA(s) (name or number from Table 1)	Priority Date	Twp	Rng		Sec	¼ ¼	Tax Lot	Gvt Lot or DLC	Acres	New Type of USE	POD(s)/ POA(s) to be used (from Table 1)	Priority Date				
EXAMPLE																								
2	S	9	E 15	NE	NW	100		15.0	Irrigation	POD #1 POD #2	1901	POU/POD	2	S	9	E 1	NW	NW	500	1	10.0		POD #5	1901
"	"	"	"	"	"	"	"	"	EXAMPLE	"	"	"	2	S	9	E 2	SW	NW	500		5.0		POD #6	1901
38	S	5	W 13	SW	SW	402		7.4	Irrigation	POD 1 & POD 2	1/9/1957	POU	38	S	15	W 23	NE	NE	120		7.7	Irrigation	POD 1 & POD 2	1/9/1957
38	S	5	W 13	NW	SW	402		0.3	Irrigation	POD 1 & POD 2	1/9/1957													
TOTAL ACRES						7.7																		

Additional remarks: _____

For Place of Use Changes

Are there other water right certificates, water use permits or ground water registrations associated with the "from" or the "to" lands? ☒ Yes ☐ No

If YES, list the certificate, water use permit, or ground water registration numbers: GR-200 is associated with the "To" lands. Certificate 44620 is associated with the "From" lands and is supplemental to 44622 on the portion of the place of use to be transferred. The applicant is not including 44620 in the proposed transfer.

Pursuant to ORS 540.525, any "layered" water use such as an irrigation right that is supplemental to a primary right proposed for temporary transfer can be included in the transfer or remain unused on the authorized place of use. If the primary water right does not revert soon enough to allow use of the supplemental right within five years, the supplemental right shall become subject to cancellation for nonuse under ORS 540.610.

If a change in point(s) of appropriation (well(s)) or additional point(s) of appropriation is necessary to convey the water to the new temporary place of use you must provide: N/A

- ☐ Well log(s) for each authorized and proposed well(s) that are clearly labeled and associated with the corresponding well(s) in Table 1 above and on the accompanying application map. (Tip: You may search for well logs on the Department's web page at: http://apps.wrd.state.or.us/apps/gw/well_log/Default.aspx)

AND/OR

- ☐ Describe the construction of the authorized and proposed well(s) in Table 3 below for any well that does not have a well log. For a *proposed well(s) not yet constructed or built*, provide "a best estimate" for each requested information element in the table. The Department recommends you consult a licensed well driller, geologist, or certified water right examiner to assist with assembling the information necessary to complete Table 3.

Table 3. Construction of Point(s) of Appropriation

Any well(s) in this listing must be clearly tied to corresponding well(s) described in Table 1 and shown on the accompanying application map. Failure to provide the information will delay the processing of your transfer application until it is received. The information is necessary for the Department to assess whether the proposed well(s) will access the same source aquifer as the authorized point(s) of appropriation (POA). The Department is prohibited by law from approving POA changes that do not access the same source aquifer.

Proposed or Authorized POA Name or Number	Is well already built? (Yes or No)	If an existing well, OWRD Well ID Tag No. L-___	Total well depth	Casing Diameter	Casing Intervals (feet)	Seal depth(s) (intervals)	Perforated or screened intervals (in feet)	Static water level of completed well (in feet)	Source aquifer (sand, gravel, basalt, etc.)	Well - specific rate (cfs or gpm). If less than full rate of water right



RECEIVED
APR 18 2023
OWRD
SALEM, OREGON

RECEIVED

APR 13 2023

OWRD
SALEM, OREGON

Water Right Certificate # 27481

For Place of Use Changes

Are there other water right certificates, water use permits or ground water registrations associated with the "from" or the "to" lands? ☒ Yes ☐ No

If YES, list the certificate, water use permit, or ground water registration numbers: GR-200 is associated with the "To" lands.



Pursuant to ORS 540.525, any "layered" water use such as an irrigation right that is supplemental to a primary right proposed for temporary transfer can be included in the transfer or remain unused on the authorized place of use. If the primary water right does not revert soon enough to allow use of the supplemental right within five years, the supplemental right shall become subject to cancellation for nonuse under ORS 540.610.

If a change in point(s) of appropriation (well(s)) or additional point(s) of appropriation is necessary to convey the water to the new temporary place of use you must provide: N/A

- ☐ Well log(s) for each authorized and proposed well(s) that are clearly labeled and associated with the corresponding well(s) in Table 1 above and on the accompanying application map. (Tip: You may search for well logs on the Department's web page at: http://apps.wrd.state.or.us/apps/gw/well_log/Default.aspx)

AND/OR

- ☐ Describe the construction of the authorized and proposed well(s) in Table 3 below for any well that does not have a well log. For a *proposed well(s) not yet constructed or built*, provide "a best estimate" for each requested information element in the table. The Department recommends you consult a licensed well driller, geologist, or certified water right examiner to assist with assembling the information necessary to complete Table 3.

Table 3. Construction of Point(s) of Appropriation

Any well(s) in this listing must be clearly tied to corresponding well(s) described in Table 1 and shown on the accompanying application map. Failure to provide the information will delay the processing of your transfer application until it is received. The information is necessary for the Department to assess whether the proposed well(s) will access the same source aquifer as the authorized point(s) of appropriation (POA). The Department is prohibited by law from approving POA changes that do not access the same source aquifer.

Proposed or Authorized POA Name or Number	Is well already built? (Yes or No)	If an existing well, OWRD Well ID Tag No. L-____	Total well depth	Casing Diameter	Casing Intervals (feet)	Seal depth(s) (intervals)	Perforated or screened intervals (in feet)	Static water level of completed well (in feet)	Source aquifer (sand, gravel, basalt, etc.)	Well - specific rate (cfs or gpm). If less than full rate of water right

Application for Water Right Transfer Evidence of Use Affidavit



Oregon Water Resources Department
725 Summer Street NE, Suite A
Salem, Oregon 97301-1266
(503) 986-0900
www.wrd.state.or.us

Please print legibly or type. Be as specific as possible. Attach additional pages if you need more spacing.
Supporting documentation must be attached.

State of Oregon)
County of JOSEPHINE) ss

I, JOEL CASWELL, in my capacity as CEO, SISKIYOU CASCADE,

mailing address 16 N RIVERSIDE AVE., SUITE 214

telephone number (541)257.9005, being first duly sworn depose and say:

RECEIVED

APR 18 2023

OWRD
SALEM, OREGON

1. My knowledge of the exercise or status of the water right is based on (check one):

☐ Personal observation

☒ Professional expertise

2. I attest that:

☐ Water was used during the previous five years on the entire place of use for
Certificate # _____; OR

☒ My knowledge is specific to the use of water at the following locations within the last five years:

Certificate #	Township		Range		Mer	Sec	¼ ¼		Gov't Lot or DLC	Acres (if applicable)
24817	38	S	5	W		13	SW	SW		7.4
24817	38	S	5	W		13	NW	SW		0.3

OR

☐ Confirming Certificate # _____ has been issued within the past five years; OR

☐ Part or all of the water right was leased instream at some time within the last five years. The
instream lease number is: _____ (Note: If the entire right proposed for
transfer was not leased, additional evidence of use is needed for the portion not leased instream.); OR


☐ The water right is not subject to forfeiture and documentation that a presumption of forfeiture for non-use
would be rebutted under ORS 540.610(2) is attached.

☐ Water has been used at the actual current point of diversion or appropriation for more than
10 years for Certificate # _____ (For Historic POD/POA Transfers)

(continues on reverse side)

3. The water right was used for: (e.g., crops, pasture, etc.): PASTURE

4. I understand that if I do not attach one or more of the documents shown in the table below to support the above statements, my application will be considered incomplete.


Signature of Affiant

April 10, 2023
Date

Signed and sworn to (or affirmed) before me this 10th day of April, 2023.




Notary Public for Oregon

My Commission Expires: 6-6-25

Supporting Documents	Examples
<input type="checkbox"/> Copy of a water right certificate that has been issued within the last five years. (not a remaining right certificate)	Copy of confirming water right certificate that shows issue date
<input type="checkbox"/> Copies of receipts from sales of irrigated crops or for expenditures related to use of water	<ul style="list-style-type: none">• Power usage records for pumps associated with irrigation use• Fertilizer or seed bills related to irrigated crops• Farmers Co-op sales receipt
<input type="checkbox"/> Records such as FSA crop reports, irrigation district records, NRCS farm management plan, or records of other water suppliers	<ul style="list-style-type: none">• District assessment records for water delivered• Crop reports submitted under a federal loan agreement• Beneficial use reports from district• IRS Farm Usage Deduction Report• Agricultural Stabilization Plan• CREP Report
<input checked="" type="checkbox"/> Aerial photos containing sufficient detail to establish location and date of photograph	Multiple photos can be submitted to resolve different areas of a water right. If the photograph does not print with a "date stamp" or without the source being identified, the date of the photograph and source should be added. Sources for aerial photos: OSU – www.oregonexplorer.info/imagery OWRD – www.wrd.state.or.us Google Earth – earth.google.com TerraServer – www.terra-server.com
<input type="checkbox"/> Approved Lease establishing beneficial use within the last 5 years	Copy of instream lease or lease number



Williams Hwy

Williams Hwy

Brushy Gulch

Received by OWRD
APR 13 2023
Salem, OR

Application for Water Right Transfer

Evidence of Use Affidavit



Oregon Water Resources Department
725 Summer Street NE, Suite A
Salem, Oregon 97301-1266
(503) 986-0900
www.wrd.state.or.us

Please print legibly or type. Be as specific as possible. Attach additional pages if you need more spacing.
Supporting documentation must be attached.

State of Oregon)
County of JOSEPHINE) ss

I, JOEL CASWELL, in my capacity as CEO, SISKIYOU CASCADE,

mailing address 16 N RIVERSIDE AVE., SUITE 214

telephone number (541)257.9005, being first duly sworn depose and say:

RECEIVED
APR 13 2025
OWRD
SALEM, OREGON

1. My knowledge of the exercise or status of the water right is based on (check one):

☐ Personal observation ☒ Professional expertise

2. I attest that:

☐ Water was used during the previous five years on the entire place of use for
Certificate # _____; OR

☒ My knowledge is specific to the use of water at the following locations within the last five years:

Certificate #	Township		Range		Mer	Sec	¼ ¼		Gov't Lot or DLC	Acres (if applicable)
44622	38	S	S	W		13	SW	SW		0.8
44622	38	S	S	W		13	NW	SW		0.5


OR

- ☐ Confirming Certificate # _____ has been issued within the past five years; OR
- ☐ Part or all of the water right was leased instream at some time within the last five years. The instream lease number is: _____ (Note: If the entire right proposed for transfer was not leased, additional evidence of use is needed for the portion not leased instream.); OR
- ☐ The water right is not subject to forfeiture and documentation that a presumption of forfeiture for non-use would be rebutted under ORS 540.610(2) is attached.
- ☐ Water has been used at the actual current point of diversion or appropriation for more than 10 years for Certificate # _____ (For Historic POD/POA Transfers)

(continues on reverse side)

3. The water right was used for: (e.g., crops, pasture, etc.): PASTURE


4. I understand that if I do not attach one or more of the documents shown in the table below to support the above statements, my application will be considered incomplete.


Signature of Affiant

April 10, 2023
Date

Signed and sworn to (or affirmed) before me this 10th day of April, 2023.




Notary Public for Oregon

My Commission Expires: 6.6.25

Supporting Documents	Examples
<input type="checkbox"/> Copy of a water right certificate that has been issued within the last five years. (not a remaining right certificate)	Copy of confirming water right certificate that shows issue date
<input type="checkbox"/> Copies of receipts from sales of irrigated crops or for expenditures related to use of water	<ul style="list-style-type: none">• Power usage records for pumps associated with irrigation use• Fertilizer or seed bills related to irrigated crops• Farmers Co-op sales receipt
<input type="checkbox"/> Records such as FSA crop reports, irrigation district records, NRCS farm management plan, or records of other water suppliers	<ul style="list-style-type: none">• District assessment records for water delivered• Crop reports submitted under a federal loan agreement• Beneficial use reports from district• IRS Farm Usage Deduction Report• Agricultural Stabilization Plan• CREP Report
<input checked="" type="checkbox"/> Aerial photos containing sufficient detail to establish location and date of photograph	Multiple photos can be submitted to resolve different areas of a water right. If the photograph does not print with a "date stamp" or without the source being identified, the date of the photograph and source should be added. Sources for aerial photos: OSU – www.oregonexplorer.info/imagery OWRD – www.wrd.state.or.us Google Earth – earth.google.com TerraServer – www.terra-server.com
<input type="checkbox"/> Approved Lease establishing beneficial use within the last 5 years	Copy of instream lease or lease number



Received by OWRD

APR 13 2023

Salem, OR



After recording return to:
Erdinc Dogan
16626 Williams Highway
Williams, OR 97544

Until a change is requested all tax
statements shall be sent to the
following address:
Erdinc Dogan
16626 Williams Highway
Williams, OR 97544

File No.: 7151-3526668 (BH)

Date: July 22, 2020

THIS SPACE RESERVED FOR RECORDER'S USE

JOSEPHINE COUNTY OFFICIAL RECORDS

RHIANNON HENKELS, COUNTY CLERK

2020-013135

DED-WRD

Cnt=1 Pgs=2 Stn=5 SSCHREIBER

09/01/2020 02:07 PM

\$10.00 \$11.00 \$10.00 \$60.00 \$5.00

\$96.00

I, Rhiannon Henkels, County Clerk, certify that the within
document was received and duly recorded in the official
records of Josephine County.

STATUTORY WARRANTY DEED

Henry B. Grantham, Jr. and Loretta M. Grantham, as tenants by the entirety, Grantor, conveys
and warrants to **Erdinc Dogan**, Grantee, the following described real property free of liens and
encumbrances, except as specifically set forth herein:

LEGAL DESCRIPTION: Real property in the County of Josephine, State of Oregon, described as follows:

PARCEL 1 of PARTITION PLAT NO. 1992-87, in Josephine County, Oregon.

Subject to:

1. Covenants, conditions, restrictions and/or easements, if any, affecting title, which may appear in the public record, including those shown on any recorded plat or survey.
2. The **2020-2021** Taxes, a lien not yet payable.

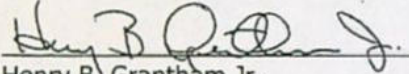

The true consideration for this conveyance is **\$1,100,000.00**. (Here comply with requirements of ORS 93.030)

RECEIVED

APR 13 2023

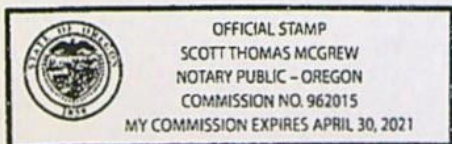
OWRD
SALEM, OREGON


BEFORE SIGNING OR ACCEPTING THIS INSTRUMENT, THE PERSON TRANSFERRING FEE TITLE SHOULD INQUIRE ABOUT THE PERSON'S RIGHTS, IF ANY, UNDER ORS 195.300, 195.301 AND 195.305 TO 195.336 AND SECTIONS 5 TO 11, CHAPTER 424, OREGON LAWS 2007, SECTIONS 2 TO 9 AND 17, CHAPTER 855, OREGON LAWS 2009, AND SECTIONS 2 TO 7, CHAPTER 8, OREGON LAWS 2010. THIS INSTRUMENT DOES NOT ALLOW USE OF THE PROPERTY DESCRIBED IN THIS INSTRUMENT IN VIOLATION OF APPLICABLE LAND USE LAWS AND REGULATIONS. BEFORE SIGNING OR ACCEPTING THIS INSTRUMENT, THE PERSON ACQUIRING FEE TITLE TO THE PROPERTY SHOULD CHECK WITH THE APPROPRIATE CITY OR COUNTY PLANNING DEPARTMENT TO VERIFY THAT THE UNIT OF LAND BEING TRANSFERRED IS A LAWFULLY ESTABLISHED LOT OR PARCEL, AS DEFINED IN ORS 92.010 OR 215.010, TO VERIFY THE APPROVED USES OF THE LOT OR PARCEL, TO DETERMINE ANY LIMITS ON LAWSUITS AGAINST FARMING OR FOREST PRACTICES, AS DEFINED IN ORS 30.930, AND TO INQUIRE ABOUT THE RIGHTS OF NEIGHBORING PROPERTY OWNERS, IF ANY, UNDER ORS 195.300, 195.301 AND 195.305 TO 195.336 AND SECTIONS 5 TO 11, CHAPTER 424, OREGON LAWS 2007, SECTIONS 2 TO 9 AND 17, CHAPTER 855, OREGON LAWS 2009, AND SECTIONS 2 TO 7, CHAPTER 8, OREGON LAWS 2010.

Dated this 31 day of August, 2020

 Henry B. Grantham Jr.

 Loretta M. Grantham

STATE OF Oregon)
)ss.
 County of Josephine)

This instrument was acknowledged before me on this 31st day of August, 2020
 by **Henry B. Grantham, Jr. and Loretta M. Grantham.**




 Notary Public for Oregon
 My commission expires: 30 April, 2021

RECEIVED
 APR 13 2023
 OWRD
 SALEM, OREGON



April 11, 2023

Kelly Starnes
Oregon Water Resources Department
725 Summer Street NE, Suite A
Salem, OR 97301

Re: Application for Temporary Transfer for Certificates 27481 and 44622 on behalf of Erdine Dogan

Dear Kelly,

Please find enclosed an Application for Temporary Transfer, which is submitted on behalf of Erdine Dogan. The Applicant is requesting to transfer a total of 9 acre from their property in Josephine County to an adjacent property.

Also enclosed is the required fee of \$1,284.30.

If you have any questions about the enclosed materials, please contact me at 541-740-5619.

Sincerely,

A handwritten signature in black ink that reads "Owen McMurtrey". The signature is written in a cursive, flowing style.

Owen McMurtrey
GSI Water Solutions, Inc.

Enclosures

RECEIVED
APR 13 2023
OWRD
SALEM, OREGON

Regular Temporary Water Right Transfer Application Checklist

Checked by Aula

Date 4/14/23

A temporary transfer must be for a change in place of use. A temporary change in POD/POA or APOD/APOA cannot be accepted as a stand-alone change.

A change in POD/POA can accompany the temporary change in place of use, only if the proposed temporary POD/POA is supplying water to the proposed temporary place of use.

OK, check box to left; if not, fill in the blank)

- ☒ 1. Page 1 of application: Are all attachments that have been checked actually included?
If not, what is missing? _____
- ☒ 2. Are fees included and correct?
If not, the correct fee would be: _____, so the amount missing is: _____
- ☒ 3. Part 4 of application: Have all the applicants listed at the top of the page signed at the bottom?
If not, whose signature is missing? _____
- ☒ 4. Are all listed certificates shown by WRIS as non-cancelled?
If not; which are cancelled? _____
For each cancelled certificate, if there has been a remaining right certificate issued that covers the lands in the left side of Table 2, list its number _____ and check the #4 box at left on this checklist.
- ☒ 5. If any certificate is in the name of a "district", is a Supplemental Form D from that district enclosed?
☒ N/A ☐ Form D needed from _____ (district)
- ☒ 6. If all #1-#5 boxes on this checklist are checked (with no remaining deficiencies identified), accept the application. Put this check sheet in the transfer folder.

If #1, #2, #3, #4 or #5 on this checklist is deficient, the application cannot be accepted. It should be returned and the deficiencies listed in the "staff" section at the bottom of Application Page 1, unless the applicant or agent can resolve the deficiencies within 2-3 days.