

Temporary

yellow ↑

Name Frank Tiegs

Address PO Box 3110  
PASCO, WA 99302

Change in POU

Date Filed 4-24-2023

Initial notice date 5-2-2023

DPD issued date \_\_\_\_\_

PD issued date \_\_\_\_\_

PD notice date \_\_\_\_\_

Date of FO 8/8/2023 Vol 128 Page 8100

C-Date \_\_\_\_\_

COBU due date \_\_\_\_\_

COBU Received date \_\_\_\_\_

Certificate issued \_\_\_\_\_

DESCRIPTION OF WATER RIGHT(S)

Name of Stream Wells ; Columbia River

Trib. of Juniper Canyon Basin ; Butter Creek Basin ; Pacific Ocean

Use Irrigation ; Supplemental IR County Morrow

Quantity of water (CFS) \_\_\_\_\_ No. of Acres \_\_\_\_\_

Name of ditch \_\_\_\_\_

App# G-4025 Per # G-3777 Cert # 61848 PR Date 8/7/1967

App# G-4782 Per # G-4504 Cert # 61849 PR Date 2/10/1969

App# S-55653 Per # S-43877 Cert # 68536 PR Date \_\_\_\_\_

App# \_\_\_\_\_ Per # \_\_\_\_\_ Cert # \_\_\_\_\_ PR Date \_\_\_\_\_

App# \_\_\_\_\_ Per # \_\_\_\_\_ Cert # \_\_\_\_\_ PR Date \_\_\_\_\_

FEES PAID		
Date	Amount	Receipt #
<u>4-24-2023</u>	<u>\$2,390.<sup>80</sup></u>	<u>140567</u>

FEES REFUNDED		
Date	Amount	Receipt #

Assignments: \_\_\_\_\_  
\_\_\_\_\_  
\_\_\_\_\_

Irrigation District Willow Creek District Improvement Co Columbia Improvement District

Agent William Porfily - wporfily@gmail.com

CWRE \_\_\_\_\_

CC's list Morrow County



# Oregon

Tina Kotek, Governor

## Water Resources Department

North Mall Office Building

725 Summer St NE, Suite A

Salem, OR 97301

Phone 503 986-0900

Fax 503 986-0904

[www.oregon.gov/owrd](http://www.oregon.gov/owrd)

August 8, 2023

FRANK TIEGS  
PO BOX 3110  
PASCO, WA 99302

REFERENCE: District Temporary Transfer Application T-14229

Enclosed is a copy of the final order approving your TEMPORARY water right transfer application.

The temporary change shall be effective at the beginning of the 2023 irrigation season. The use shall revert to the original authorized place of use at the end of the 2023 irrigation season.

If you have any questions related to the approval of this temporary transfer, you may contact your caseworker, Ann Reece, by telephone at (503) 979-3214 or by e-mail at [Ann.L.Reece@water.oregon.gov](mailto:Ann.L.Reece@water.oregon.gov).

Sincerely,

Julie C. Baustian

Water Rights Services Support  
Transfers and Conservation Section

cc: Gregory M. Silbernagel, Watermaster Dist. # 5 (via email)  
Morrow County Planning  
William Porfily, Agent

Enclosure

BEFORE THE WATER RESOURCES DEPARTMENT  
OF THE  
STATE OF OREGON

In the Matter of Transfer Application            )            FINAL ORDER APPROVING TEMPORARY  
T-14229, Morrow County                           )            CHANGES IN PLACE OF USE

**Authority**

Oregon Revised Statute (ORS) 537.705 and 540.505 to 540.580 establish the process in which a water right holder may submit a request to temporarily transfer the place of use and, if necessary to convey the water to the temporary place of use, the point of appropriation authorized under an existing water right.

Oregon Administrative Rule (OAR) Chapter 690, Division 380 implements the statutes and provides the Department's procedures and criteria for evaluating transfer applications.

**Applicant**

FRANK TIEGS  
PO BOX 3110  
PASCO, WA 99302

**Findings of Fact**

1. On April 24, 2023, Frank Tiegs filed an application to temporarily change the place of use under Certificates 61848, 61849, and 68536 for a period of 1 year. The Department assigned the application number T-14229.
2. Notice of the application for transfer was published on May 2, 2023, pursuant to OAR 690-380-4000. No comments were filed in response to the notice.
3. The portion of the first right to be transferred is as follows:  
**Certificate:** 61848 in the name of FAR WEST FARMS (perfected under Permit G-3777)  
**Use:** IRRIGATION of 304.0 ACRES  
**Priority Date:** AUGUST 7, 1967  
**Rate:** 0.56 CUBIC FEET PER SECOND

This is a final order in other than a contested case. This order is subject to judicial review under ORS 183.484. Any petition for judicial review must be filed within the 60-day time period specified by ORS 183.484(2). Pursuant to ORS 536.075 and OAR 137-004-0080, you may petition for judicial review or petition the Director for reconsideration of this order. A petition for reconsideration may be granted or denied by the Director, and if no action is taken within 60 days following the date the petition was filed, the petition shall be deemed denied.

**Limit/Duty:** The amount of water used for irrigation, together with the amount secured under any other right existing for the same lands, shall be limited to of ONE-EIGHTIETH of one cubic foot per second per acre or its equivalent for each acre irrigated and shall be further limited to a diversion of not to exceed 3.0 acre-feet per acre for each acre irrigated during the irrigation season of each year.

**Source:** TWO WELLS within the BUTTER CREEK BASIN

**Authorized Points of Appropriation:**

Twp	Rng	Mer	Sec	Q-Q	Measured Distances
2 N	26 E	WM	20	NW SE	WELL #1: 2470 FEET NORTH AND 2910 FEET EAST FROM THE SW CORNER OF SECTION 20
2 N	26 E	WM	18	NE SE	WELL #3: 30 FEET SOUTH AND 30 FEET WEST FROM THE E1/4 CORNER OF SECTION 18

**Authorized Place of Use:**

IRRIGATION					
Twp	Rng	Mer	Sec	Q-Q	Acres
2 N	26 E	WM	7	SW NW	6.3
2 N	26 E	WM	7	SE NW	7.5
2 N	26 E	WM	7	NE SW	7.7
2 N	26 E	WM	7	NW SW	15.4
2 N	26 E	WM	7	SW SW	10.5
2 N	26 E	WM	7	SE SW	2.6
2 N	26 E	WM	17	NW SW	5.5
2 N	26 E	WM	17	SW SW	2.1
2 N	26 E	WM	17	SE SE	10.0
2 N	26 E	WM	18	NE NW	13.2
2 N	26 E	WM	18	NW NW	12.5
2 N	26 E	WM	19	SE SW	1.5
2 N	26 E	WM	19	SW SE	2.1
2 N	26 E	WM	19	SE SE	6.8
2 N	26 E	WM	20	NE NE	31.4
2 N	26 E	WM	20	NW NE	31.4
2 N	26 E	WM	20	SW NE	31.4
2 N	26 E	WM	20	SE NE	31.4
2 N	26 E	WM	20	NW NW	17.8
2 N	26 E	WM	20	SW NW	8.0
2 N	26 E	WM	30	NE NE	21.8
2 N	26 E	WM	30	NW NE	0.7
2 N	26 E	WM	30	NE NW	15.1
2 N	26 E	WM	30	NW NW	11.3
<b>Total</b>					<b>304.0</b>

4. Temporary Transfer Application T-14229 proposes to temporarily change the place of use of the right to:

IRRIGATION					
Twp	Rng	Mer	Sec	Q-Q	Acres
2 N	26 E	WM	17	SE SE	10.0
2 N	26 E	WM	19	SW SW	24.2
2 N	26 E	WM	19	SE SW	8.6
2 N	26 E	WM	20	NE NE	31.4
2 N	26 E	WM	20	NW NE	31.4
2 N	26 E	WM	20	SW NE	31.4
2 N	26 E	WM	20	SE NE	31.4
3 N	26 E	WM	30	NE SE	5.0
3 N	26 E	WM	30	SE SE	5.0
3 N	26 E	WM	31	SW NE	31.4
3 N	26 E	WM	31	SE NE	31.4
3 N	26 E	WM	31	NE SE	31.4
3 N	26 E	WM	31	NW SE	31.4
<b>Total</b>					<b>304.0</b>

5. The portion of the second water right to be temporarily transferred is as follows:

**Certificate:** 61849 in the name of FAR WEST FARMS (perfected under Permit G-4504)

**Use:** SUPPLEMENTAL IRRIGATION of 304.0 ACRES

**Priority Date:** FEBRUARY 10, 1969

**Rate:** 0.56 CUBIC FEET PER SECOND, PROVIDED THAT WELL #3 SHALL NOT EXCEED THE CAPACITY OF WELL #2 AND BOTH WELLS SHALL NOT BE PUMPED SIMULTANEOUSLY

**Limit/Duty:** The amount of water used for irrigation, together with the amount secured under any other right existing for the same lands, shall be limited to ONE-EIGHTIETH of one cubic foot per second per acre or its equivalent for each acre irrigated and shall be further limited to a diversion of not to exceed 3.0 acre-feet per acre for each acre irrigated during the irrigation season of each year. The right shall be limited to any deficiency in the available supply of any prior right for the same land and shall not exceed the limitation allowed herein.

**Source:** TWO WELLS within the BUTTER CREEK BASIN

**Authorized Points of Appropriation:**

Twp	Rng	Mer	Sec	Q-Q	Measured Distances
2 N	26 E	WM	17	NW NE	WELL #2: 100 FEET SOUTH AND 1350 FEET WEST FROM THE NE CORNER OF SECTION 17
2 N	26 E	WM	18	NE SE	WELL #3: 30 FEET SOUTH AND 30 FEET WEST FROM THE E1/4 CORNER OF SECTION 18

Authorized Place of Use:

SUPPLEMENTAL IRRIGATION					
Twp	Rng	Mer	Sec	Q-Q	Acres
2 N	26 E	WM	7	SW NW	6.3
2 N	26 E	WM	7	SE NW	7.5
2 N	26 E	WM	7	NE SW	7.7
2 N	26 E	WM	7	NW SW	15.4
2 N	26 E	WM	7	SW SW	10.5
2 N	26 E	WM	7	SE SW	2.6
2 N	26 E	WM	17	NW SW	5.5
2 N	26 E	WM	17	SW SW	2.1
2 N	26 E	WM	17	SE SE	10.0
2 N	26 E	WM	18	NE NW	13.2
2 N	26 E	WM	18	NW NW	12.5
2 N	26 E	WM	19	SE SW	1.5
2 N	26 E	WM	19	SW SE	2.1
2 N	26 E	WM	19	SE SE	6.8
2 N	26 E	WM	20	NE NE	31.4
2 N	26 E	WM	20	NW NE	31.4
2 N	26 E	WM	20	SW NE	31.4
2 N	26 E	WM	20	SE NE	31.4
2 N	26 E	WM	20	NW NW	17.8
2 N	26 E	WM	20	SW NW	8.0
2 N	26 E	WM	30	NE NE	21.8
2 N	26 E	WM	30	NW NE	0.7
2 N	26 E	WM	30	NE NW	15.1
2 N	26 E	WM	30	NW NW	11.3
<b>Total</b>					<b>304.0</b>

6. Temporary Transfer Application T-14229 proposes to temporarily change the place of use of the right to:

SUPPLEMENTAL IRRIGATION					
Twp	Rng	Mer	Sec	Q-Q	Acres
2 N	26 E	WM	17	SE SE	10.0
2 N	26 E	WM	19	SW SW	24.2
2 N	26 E	WM	19	SE SW	8.6
2 N	26 E	WM	20	NE NE	31.4
2 N	26 E	WM	20	NW NE	31.4
2 N	26 E	WM	20	SW NE	31.4
2 N	26 E	WM	20	SE NE	31.4
3 N	26 E	WM	30	NE SE	5.0
3 N	26 E	WM	30	SE SE	5.0

SUPPLEMENTAL IRRIGATION					
Twp	Rng	Mer	Sec	Q-Q	Acres
3 N	26 E	WM	31	SW NE	31.4
3 N	26 E	WM	31	SE NE	31.4
3 N	26 E	WM	31	NE SE	31.4
3 N	26 E	WM	31	NW SE	31.4
<b>Total</b>					<b>304.0</b>

7. The portion of the third water right to be temporarily transferred is described as follows:

**Certificate:** 68536 in the name of BOARDMAN FARMS INC. (perfected under Permit S-43877)

**Use:** SUPPLEMENTAL IRRIGATION of 135.6 ACRES

**Priority Date:** APRIL 11, 1977, FEBRUARY 15, 1979

**Rate:** 4.58 CUBIC FEET PER SECOND

**Limit/Duty:** The amount of water used for irrigation, together with the amount secured under any other right existing for the same lands, is limited to a diversion of ONE-FORTIETH of one cubic foot per second or its equivalent and 4.5 acre-feet for each acre irrigated during the irrigation season of each year, provided further that the right allowed herein shall be limited to any deficiency in the available supply of any prior right existing for the same land and shall not exceed the limitation herein.

**Source:** COLUMBIA RIVER, tributary to PACIFIC OCEAN

**Authorized Point of Diversion:**

Twp	Rng	Mer	Sec	Q-Q	Measured Distances
4 N	25 E	WM	2	NE NW	SOUTH 86 DEGREES 32 MINUTES 38 SECONDS WEST; 2841.57 FEET FROM THE NE CORNER OF SECTION 2

**Authorized Place of Use:**

SUPPLEMENTAL IRRIGATION					
Twp	Rng	Mer	Sec	Q-Q	Acres
2 N	26 E	WM	17	SE SE	10.0
2 N	26 E	WM	20	NE NE	31.4
2 N	26 E	WM	20	NW NE	31.4
2 N	26 E	WM	20	SW NE	31.4
2 N	26 E	WM	20	SE NE	31.4
<b>Total</b>					<b>135.6</b>

8. Temporary Transfer Application T-14229 proposes to temporarily change the place of use of the right to:

SUPPLEMENTAL IRRIGATION					
Twp	Rng	Mer	Sec	Q-Q	Acres
3 N	26 E	WM	30	NE SE	5.0
3 N	26 E	WM	30	SE SE	5.0

SUPPLEMENTAL IRRIGATION					
Twp	Rng	Mer	Sec	Q-Q	Acres
3 N	26 E	WM	31	SW NE	31.4
3 N	26 E	WM	31	SE NE	31.4
3 N	26 E	WM	31	NE SE	31.4
3 N	26 E	WM	31	NW SE	31.4
Total					135.6

9. Temporary Transfer Application T-14229 proposes to temporarily transfer water rights within the boundaries of Columbia Improvement District. The district was notified of the proposed temporary transfer and concurred.

**Temporary Transfer Review Criteria**

10. The water rights are subject to transfer as defined in OAR 690-380-0100(14).
11. Water has been used within the last five years according to the terms and conditions of the water right. There is no evidence available that would demonstrate that the right is subject to forfeiture under ORS 540.610.
12. Diversion structures, district canals, pumps, pump stations, ditches, pipeline, and sprinkler systems sufficient to use the full amount of water allowed under the existing rights are present.
13. The proposed changes, as conditioned, would prevent the lands from which the water right is removed during the period of the temporary transfer from receiving water under the transferred rights, as required by ORS 540.523(7).
14. The Department finds the proposed changes would not result in injury to other water rights in accordance with ORS 540.523(2). This finding is made through an abbreviated review recognizing that the transfer may be revoked under ORS 540.523(5) if the Department later finds that the transfer is causing injury to any existing water right.
15. All other applicable requirements for a temporary water right transfer pursuant to OAR Chapter 690, Division 380, are met.

**Conclusions of Law**

The temporary change in place of use proposed in Temporary Transfer Application T-14229 is consistent with the requirements of ORS 540.523 and OAR 690-380-8000.

**Now, therefore, it is ORDERED:**


1. The temporary change in place of use and change in point of diversion needed to convey water to the temporary place of use proposed in Temporary Transfer Application T-14229 is approved, as conditioned.



2. The lands from which the water right is removed under Certificates 61848, 61849, and 68536 shall receive no water under the transferred water rights during the 2023 irrigation season.
3. All use of water under this temporary transfer shall revert automatically to the authorized place of use at the end of the 2023 irrigation season. The authorization to use the additional point of diversion shall be terminated concurrently.
4. Any subsequent application for permanent transfer of Certificates 61848, 61849, and 68536 shall be subject to a full and complete review to determine consistency with the requirements of OAR Chapter 690, Division 380. Approval of this temporary transfer does not establish a precedent for approval of a subsequent application filed for a permanent transfer.
5. The time during which water is used under this approved temporary transfer does not apply toward a finding of forfeiture under ORS 540.610.
6. The approval of this temporary transfer may be revoked or modified if the Department finds the changes cause injury to any existing water right.
7. Water use measurement and reporting conditions:
  - a. Before water use may begin under this order, the water user shall install a totalizing flow meter, or, with prior approval of the Director, another suitable measuring device, at each point of diversion.
  - b. The water user shall maintain the meters or measuring devices in good working order.
  - c. The water user shall allow the Watermaster access to the meters or measuring devices; provided however, where the meters or measuring devices are located within a private structure, the Watermaster shall request access upon reasonable notice.
8. The use of the remaining water rights described by Certificates 61848, 61849, and 68536 shall continue to be in accordance with the terms and conditions of Certificates 61848, 61849, and 68536 and any order allocating water for use.

Dated in Salem, Oregon on

**AUG 08 2023**

  
Lisa J. Jaramillo, Transfer and Conservation Section Manager, for  
THOMAS M BYLER, DIRECTOR  
Oregon Water Resources Department

Mailing Date:

**AUG 09 2023**



# Oregon

Tina Kotek, Governor

## Water Resources Department

North Mall Office Building

725 Summer St NE, Suite A

Salem, OR 97301

Phone 503 986-0900

Fax 503 986-0904

May 2, 2023

FRANK TIEGS  
PO BOX 3110  
PASCO, WA 99302

Reference: Application T-14229

On April 24, 2023, the Department received your water right Temporary Transfer Application. The application was accompanied by \$2390.80. Receipt number 140567 is enclosed.

By copy of this letter, we are asking the Watermaster for a report regarding the potential for injury to existing water rights which may be caused by the requested change.

Except as provided under ORS 540.510(3) for municipalities, you may not *temporarily* use water at the new place of use until a final order approving the temporary transfer application has been issued by the Department. Additionally, pursuant to OAR 690-380-8010, the lands from which an irrigation water right is to be temporarily transferred and the land to which the right is to be temporarily transferred may not both receive water during the same season. If the temporary transfer is approved during an irrigation season and water has already been used at the currently authorized location during that season, then the temporary transfer will not take effect until the following season.

If the land is sold before the temporary transfer is approved, the buyer's consent to the temporary transfer will be required unless a recorded deed or other legal document clearly established that the water right was not conveyed in the sale.

If you have any questions, please contact the Transfer Section at (503) 986-0935.

Cc: Watermaster Dist. #5, Gregory M. Silbernagel (via email)  
William Porfily, Agent  
Willow Creek District Improvement Company  
Morrow County

Enclosure

**WATER RIGHT TRANSFER COVER SHEET**

Transfer: T-14229

Transfer Specialist:

Transfer Type: Temporary Transfer

DROUGHT?

<b>Applicant:</b> FRANK TIEGS PO BOX 3110 PASCO, WA 99302	<b>Agent:</b> WILLIAM PORFILY PO BOX 643 STANFIELD, OR 97875	<b>Receiving Landowner:</b>
<b>Current Landowner if other than Applicant:</b>	<b>CWRE:</b>	<b>Irrigation District:</b> Willow Creek District Improvement Company
<b>Affected Local Gov'ts:</b> Morrow County	<b>Affected Tribal Gov't:</b>	<b>BOR Notified (date):</b>

**Water Rights Affected**

File Marked	App. File # or Decree Name	Permit	Certificate
<input type="checkbox"/>	G-4025	G-3777	61848
<input type="checkbox"/>	G-4782	G-4504	61849
<input type="checkbox"/>	S-55653	S-43877	68536

**Key Dates & Initial Actions (Support Staff)**

Rec'd: April 24, 2023	Proposed Action(s): PLACE OF USE	
Fees Pd: 2390.80	Acknowledgement Letter Sent <input type="checkbox"/>	Basin: 7 Umatilla
Initial Public Notice:	County sent cc: of Ack Letter <input type="checkbox"/>	County: MORROW
WM District: 5 Gregory M. Silbernagel	WM Review request sent:	WM Review date received:
Groundwater	GW Review sent:	GW Review date received:

**Peer Review:**

Document	Drafted	Peer Review	Coordinator	Changes Made	Signature Bin	Signature Date
FO	Date: _____ Initials: _____	Date: _____ Initials: _____	Date: _____ Initials: _____	Date: _____ Initials: _____	Date: _____ No. of docs for sig: _____ WM Sheet <input type="checkbox"/>	Date: _____

Special Issues: \_\_\_\_\_

Special Order Volume: Vol. \_\_\_\_\_ Pages \_\_\_\_\_

Oregon Water Resources Department

Measurement Condition Information for the Applicant

(To be sent with the Draft Preliminary Determination or Final Order)

Transfer #: T- 14229



In order to avoid enlargement of the right or injury to other rights, a totalizing flowmeter will be required to be installed prior to diversion of water, as a condition of this transfer:

at each point of diversion/appropriation (new and existing) OR

at each new point of diversion/appropriation.

For additional information, or to obtain approval of a different type of measurement device, the applicant should contact the area Watermaster:

Watermaster name: Greg Silbernagel

District: 5

Address: 116 SE Dorion Avenue

City/State/Zip: Pendleton, Oregon 97801

Phone: 541-969-1677

Email: Greg.M.Silbernagel@water.oregon.gov

Note: If a device other than the one specified in the Preliminary Determination or Final Order is approved by the Watermaster, fill out and mail the form below to the Salem office.

\*\*\*\*\*

Approval of an Alternate Measurement Device T- (to be filled out after consultation with the applicant, or after a site visit)

On behalf of the Director, I authorize use of the following suitable alternate measurement device:

\_\_\_\_\_

\_\_\_\_\_

Watermaster signature

District

Date

If this form is used for approval of an alternative measurement device, it must be mailed to:

Oregon Water Resources Department  
725 Summer Street NE, Suite A  
Salem, OR 97301-1266

STATE OF OREGON  
WATER RESOURCES DEPARTMENT

725 Summer St. N.E. Ste. A  
SALEM, OR 97301-4172  
(503) 986-0900 / (503) 986-0904 (fax)

RECEIPT # **140567**

INVOICE # \_\_\_\_\_

RECEIVED FROM: Pasco Farming, Inc  
BY: \_\_\_\_\_

APPLICATION \_\_\_\_\_  
PERMIT \_\_\_\_\_  
TRANSFER T-14229

CASH:  CHECK: # 61518 OTHER: (IDENTIFY)

TOTAL REC'D \$ 2,390.80

**1083 TREASURY 4170 WRD MISC CASH ACCT**

0407 COPIES \$ \_\_\_\_\_  
OTHER: (IDENTIFY) \$ \_\_\_\_\_

0243 I/S Lease \_\_\_\_\_ 0244 Muni Water Mgmt. Plan \_\_\_\_\_ 0245 Cons. Water \_\_\_\_\_

**4270 WRD OPERATING ACCT**

MISCELLANEOUS 46110

0407 COPY & TAPE FEES \$ \_\_\_\_\_  
0410 RESEARCH FEES \$ \_\_\_\_\_  
0408 MISC REVENUE: (IDENTIFY) \_\_\_\_\_ \$ \_\_\_\_\_  
TC162 DEPOSIT LIAB. (IDENTIFY) \_\_\_\_\_ \$ \_\_\_\_\_  
0240 EXTENSION OF TIME \$ \_\_\_\_\_

WATER RIGHTS:

0201 SURFACE WATER EXAM FEE \$ \_\_\_\_\_ 0202 RECORD FEE \$ \_\_\_\_\_  
0203 GROUND WATER EXAM FEE \$ \_\_\_\_\_ 0204 RECORD FEE \$ \_\_\_\_\_

0205 TRANSFER \$ 2,390.80

WELL CONSTRUCTION

0218 WELL DRILL CONSTRUCTOR EXAM FEE \$ \_\_\_\_\_ 0219 LICENSE FEE \$ \_\_\_\_\_  
LANDOWNER'S PERMIT \$ \_\_\_\_\_ 0220 LICENSE FEE \$ \_\_\_\_\_

OTHER (IDENTIFY) \_\_\_\_\_

**0536 TREASURY 0437 WELL CONST. START FEE**

0211 WELL CONST START FEE \$ \_\_\_\_\_ CARD# \_\_\_\_\_  
0210 MONITORING WELLS \$ \_\_\_\_\_ CARD# \_\_\_\_\_

OTHER (IDENTIFY) \_\_\_\_\_

**0607 TREASURY 0467 HYDRO ACTIVITY LIC NUMBER**

0233 POWER LICENSE FEE (FW/WRD) \$ \_\_\_\_\_  
0231 HYDRO LICENSE FEE (FW/WRD) \$ \_\_\_\_\_  
HYDRO APPLICATION \$ \_\_\_\_\_

**TREASURY OTHER / RDX**

FUND \_\_\_\_\_ TITLE \_\_\_\_\_  
OBJ. CODE \_\_\_\_\_ VENDOR # \_\_\_\_\_  
DESCRIPTION \$ \_\_\_\_\_

RECEIPT: **140567**

DATED: 4-24-23 BY: Lisa J. Miller

Distribution - White Copy - Customer, Yellow Copy - Fiscal, Blue Copy - File, Buff Copy - Fiscal

Check No.: 61518

Check Date: Apr 20, 2023

Currency: USD

Totals:

2,390.80

.00

2,390.80

PASCO FARMING, INC.  
Vendor: Oregon Water Resources  
Invoice No. \_\_\_\_\_ Invoice Date  
230420 Apr 20, 2023 RC - Water Transfer 2023

Description  
ID: PORWR

P.O. No. \_\_\_\_\_

Voucher Amt  
2,390.80

Discount Amt  
.00

Pay Amount  
2,390.80

RECEIVED  
APR 24 2023  
OWRD

61518

**Application for Water Right  
Temporary or Drought Temporary Transfer  
Part 1 of 5 – Minimum Requirements Checklist**



Oregon Water Resources Department  
725 Summer Street NE, Suite A  
Salem, Oregon 97301-1266  
(503) 986-0900  
www.oregon.gov/OWRD

**This temporary transfer application will be returned if Parts 1 through 5 and all required attachments are not completed and included.**  
For questions, please call (503) 986-0900, and ask for Transfer Section.

**FOR ALL TEMPORARY TRANSFER APPLICATIONS**

RECEIVED

Check all items included with this application. (N/A = Not Applicable)

APR 24 2023

- Part 1 – Completed Minimum Requirements Checklist.
- Part 2 – Completed Temporary Transfer Application Map Checklist. OWRD
- Part 3 – Application Fee, payable by check to the Oregon Water Resources Department, and completed Fee Worksheet, page 3. Try the online fee calculator at:  
[http://apps.wrd.state.or.us/apps/misc/wrd\\_fee\\_calculator](http://apps.wrd.state.or.us/apps/misc/wrd_fee_calculator).
- Part 4 – Completed Applicant Information and Signature.
- Part 5 – Information about Transferred Water Rights: **How many water rights are to be transferred? Three List them here: 61848, 61849, & 68536**  
Please include a separate Part 5 for each water right. (See instructions on page 6)
- N/A For standard Temporary Transfer (one to five years) **Begin Year: 2023 End Year: 2023**
- N/A Temporary Drought Transfer (Only in counties where the Governor has declared drought)

**Attachments:**

- Completed Temporary Transfer Application Map.
- Completed Evidence of Use Affidavit and supporting documentation.
- Current recorded deed for the land **from** which the authorized place of use is temporarily being moved.
- N/A Affidavit(s) of Consent from Landowner(s) (if the applicant does not own the land upon which the water right is located.)
- N/A Supplemental Form D – For water rights served by or issued in the name of a district. Complete when the temporary transfer applicant is not the district.
- N/A Oregon Water Resources Department’s Land Use Information Form with approval and signature from each local land use authority in which water is to be diverted, conveyed, and/or used. Not required if water is to be diverted, conveyed, and/or used only on federal lands or if **all** of the following apply: a) a change in place of use only, b) no structural changes, c) the use of water is for irrigation only, and d) the use is located within an irrigation district or an exclusive farm use zone.
- N/A Water Well Report/Well Log for changes in point(s) of appropriation (well(s)) or additional point(s) of appropriation (if necessary to convey water to the proposed place of use).

**(For Staff Use Only)**

**WE ARE RETURNING YOUR APPLICATION FOR THE FOLLOWING REASON(S):**

___ Application fee not enclosed/insufficient	___ Map not included or incomplete
___ Land Use Form not enclosed or incomplete	___ Additional signature(s) required
___ Other/Explanation _____	___ Part _____ is incomplete

Staff: \_\_\_\_\_ Phone: \_\_\_\_\_ Date: \_\_\_\_/\_\_\_\_/\_\_\_\_

## Part 2 of 5 – Temporary Transfer Application Map Checklist

OWRD

Your temporary transfer application will be returned if any of the map requirements listed below are not met.

Please be sure that the temporary transfer application map you submit includes all the required items and matches the existing water right map. Check all boxes that apply.

- N/A If more than three water rights are involved, separate maps are needed for each water right.
- Permanent quality printed with dark ink on good quality paper.
- The size of the map can be 8½ x 11 inches, 8½ x 14 inches, 11 x 17 inches, or up to 30 x 30 inches. For 30 x 30 inch maps, one extra copy is required.
- A north arrow, a legend, and scale.
- The scale of the map must be: 1 inch = 400 feet, 1 inch = 1,320 feet; the scale of the Final Proof/Claim of Beneficial Use Map (the map used when the permit was certificated); the scale of the county assessor map if the scale is not smaller than 1 inch = 1,320 feet; or a scale that has been pre-approved by the Department.
- Township, Range, Section, ¼ ¼, DLC, Government Lot, and other recognized public land survey lines.
- Tax lot boundaries (property lines) are required. Tax lot numbers are recommended.
- Major physical features including rivers and creeks showing direction of flow, lakes and reservoirs, roads, and railroads.
- Major water delivery system features from the point(s) of diversion/appropriation such as main pipelines, canals, and ditches.
- Existing place of use that includes separate hachuring for each water right, priority date, and use including number of acres in each quarter-quarter section, government lot, or in each quarter-quarter section as projected within government lots, donation land claims, or other recognized public land survey subdivisions. If less than the entirety of the water right is being changed, a separate hachuring is needed for lands left unchanged.
- N/A Proposed temporary place of use that includes separate hachuring for each water right, priority date, and use including number of acres in each quarter-quarter section, government lot, or in each quarter-quarter section as projected within government lots, donation land claims, or other recognized public land survey subdivisions.
- Existing point(s) of diversion or well(s) with distance and bearing or coordinates from a recognized survey corner. This information can be found in your water right certificate or permit.
- N/A If you are proposing a change in point(s) of diversion or well(s) to convey water to the new temporary place of use, show the proposed location and label it clearly with distance and bearing or coordinates. If GPS coordinates are used, latitude-longitude coordinates may be expressed as either degrees-minutes-seconds with at least one digit after the decimal






**Part 4 of 5 – Applicant Information and Signature**

F FRANK TIEGS		PHONE NO. 541 481 9454	ADDITIONAL CONTACT NO.
ADDRESS P.O. Box 3110		COUNTY MORROW	
CITY PASCO	STATE WA	ZIP 99302	E-MAIL
<b>BY PROVIDING AN E-MAIL ADDRESS, CONSENT IS GIVEN TO RECEIVE ALL CORRESPONDENCE FROM THE DEPARTMENT ELECTRONICALLY. COPIES OF THE FINAL ORDER DOCUMENTS WILL ALSO BE MAILED.</b>			
AGENT/BUSINESS NAME WILLIAM PORFILY		PHONE NO. (541) 561-7259	ADDITIONAL CONTACT NO.
ADDRESS P.O. BOX 643		FAX NO.	
CITY STANFIELD	STATE OR	ZIP 97875	E-MAIL WPORFILY@GMAIL.COM
<b>BY PROVIDING AN E-MAIL ADDRESS, CONSENT IS GIVEN TO RECEIVE ALL CORRESPONDENCE FROM THE DEPARTMENT ELECTRONICALLY. COPIES OF THE FINAL ORDER DOCUMENTS WILL ALSO BE MAILED.</b>			

Explain in your own words what you propose to accomplish with this transfer application and why:  
  
If you need additional space, continue on a separate piece of paper and attach to the application as "Attachment 1".

I (we) affirm that the information contained in this application is true and accurate.

  
Applicant signature

**Frank Tiegs**  
Print Name (and Title if applicable)

04-20-2023 RECEIVED  
Date

APR 24 2023

\_\_\_\_\_  
Applicant signature

\_\_\_\_\_  
Print Name (and Title if applicable)

\_\_\_\_\_  
Date

OWRD

Is the applicant the sole owner of the land on which the water right, or portion thereof, proposed for transfer is located?  Yes  No

If NO, include signatures of all landowners (and mailing and/or e-mail addresses if different than the applicant's) or attach affidavits of consent from all landowners or individuals/entities (and mailing and/or e-mail addresses) to which the water right(s) has been conveyed.

Check here if any of the water rights proposed for transfer are or will be located within or served by an irrigation or other water district. (NOTE: If this box is checked, you must complete and attach Supplemental Form D.)

DISTRICT NAME Columbia Improvement District <del>Willow-Creek-District-Improvement-Co.</del>	ADDRESS 501 Columbia Ave NE <del>55805-Hwy-74</del>	ZIP
CITY <del>HEPPNER</del> Boardmand	STATE OR	ZIP <del>97836</del> 97818

Check here if water for any of the rights supplied under a water service agreement or other contract for stored water with a federal agency or other entity.

ENTITY NAME N/A	ADDRESS	
CITY	STATE	ZIP

Corrected by email 5/1/2023



To meet State Land Use Consistency Requirements, you must list all local governments (each county, city, municipal corporation, or tribal government) within whose jurisdiction water will be diverted, conveyed and/or used.

ENTITY NAME MORROW COUNTY	ADDRESS 100 S COURT ST	
CITY Heppner	STATE OR	ZIP 97836

ENTITY NAME	ADDRESS	
CITY	STATE	ZIP

RECEIVED  
APR 24 2023  
OWRD



## Temporary Water Right Transfer Application

### DESCRIPTION OF PROPOSED CHANGE(S) TO A WATER RIGHT

List only one water right per page. A separate Form must be completed for each certificate, permit, decree, or other right involved in the proposed transfer.

▪ Certificate Number or other identifying number: **61848**

### 1. TYPE OF CHANGE(S) PROPOSED

(Check *all* that apply.)

Point of Diversion or Appropriation	Place of Use	Character of Use
<input checked="" type="checkbox"/> <b>Change</b> to facilitate a change in Place of Use (The old point of diversion or appropriation will <b>not</b> be used for the portion of the water right affected by the transfer.)  <input type="checkbox"/> <b>Surface Water to Ground Water</b> (A new point of appropriation will be used <b>instead of</b> the old point of diversion. The old point of diversion will <b>not</b> be used.)  <input type="checkbox"/> <b>Change</b> in Point of Diversion in Response to an Emergency	<input type="checkbox"/> <b>All of the right will be exercised at a different location than currently authorized</b> (Use of water at the current location will be discontinued.)  <input checked="" type="checkbox"/> <b>Only a portion of the right will be exercised at a different location than currently authorized</b> (Use of water at the current location will be discontinued.)	Proposed new use:  <input type="checkbox"/> <b>Change</b> a water right to Store Water  <input type="checkbox"/> <b>Diminish</b> an irrigation water right (primary) to a supplemental water right

RECEIVED

APR 24 2023

OWRD

**2. CURRENT WATER RIGHT INFORMATION**

Water Right Subject to Transfer (check and complete one of the following):

<input checked="" type="checkbox"/> Certificated Right	<u>61848</u>	<u>G-3777</u>
	Certificate Number	Permit Number or Decree Name
<input type="checkbox"/> Adjudicated, Non-certificated Right	_____	_____
	Name of Decree	Page Number
<input type="checkbox"/> Permit for which Proof has been Approved	-	_____
	Permit Number	Date Claim of Beneficial Use Submitted
<input type="checkbox"/> Transferred Right for which Proof has been Filed	-	_____
	Previous Transfer Number	Date Claim of Beneficial Use Submitted

- Name on Permit, Certificate, or Decree: Far West Farms
- County: Morrow County
- Authorized Use(s) to be Affected by Transfer: Primary Irrigation
- Priority Date(s): 08-7-1967

**RECEIVED**

**APR 24 2023**

**OWRD**

*If there are **multiple Priority Dates** identified on the water right, any information provided on **pages 3 through 6** of this form **must identify** which priority date is associated with each of the authorized and proposed points of diversion or appropriation and places of use.*

- Source(s) of Water to be Affected by Transfer: 2 Wells

Tributary to: Butter Creek Basin

*If there are **multiple Sources** listed on the water right, any information provided on **pages 3 through 6** of this form **must identify** which source is associated with each of the authorized and proposed points of diversion or appropriation and places of use.*

**For applications proposing a Change in Place of Use or Character of Use:**

- Are there **Other Water Rights**, Permits or Ground Water Registrations associated with this land?

Yes     No     N/A – No Change in Place of Use or Character of Use

*If "Yes", what are the Permit, Registration or Certificate Numbers? Certificates **61849 & 68536***

*Pursuant to ORS 540.510, any "layered" water use or a right that is supplemental to a primary right proposed for transfer **must be included in the transfer or be cancelled**, except as provided in OAR 690-380-2240(5).*

▪ Certificate Number or other identifying number: **61848**

RECEIVED

APR 24 2023

OWRD

The following information **must be provided** only for those points of diversion or appropriation that **are involved in the transfer** (i.e., list only the portion of the water right you propose to transfer.) Attach additional pages as necessary.

A Point of Diversion (POD) describes the location of diversion from a surface water source.

A Point of Appropriation (POA) describes the location of appropriation from a ground water source or well.

If a point of diversion or appropriation is not numbered on the decree or water right certificate or permit, assign it a unique number in the following table (e.g. POD #1 or POA(well) #1). Use the number to refer to the point of diversion or appropriation serving the place of use described in Table I (Authorized Place of Use) and Table II (Proposed Place of Use).

**Location of Existing Authorized Point(s) of Diversion or Appropriation to be Changed:**

(i.e., the allowed point(s) of diversion or appropriation listed on the water right that will be affected by the proposed transfer, the "OFF or FROM" point(s) of diversion or appropriation)

Government lot(GOV'T LOT) and donation land claim numbers (DLC) must be included in the table below **only** if the information is reflected on the existing water right.

IF POA, OWRD WELL LOG ID NO. (OR WELL ID TAG NO. L- )	POD# or POA#	TWP	RNG	SEC	QQ	DLC	GOV'T LOT	MEASURED DISTANCES
	Well #1	2 N	26 E	20	NW SE		TL 603	2470 ft North & 2910 ft East from the SW Corner Section 20
	Well #3	2 N	26 E	18	NE SE		TL 500	30 ft South & 30 ft West from the East ¼ Corner Section 18

RECEIVED

APR 24 2023

OWRD

▪ Certificate Number or other identifying number: 61848

- Does the water right being transferred involve a ground water source(s)?
  - Yes
  - No (Surface water source only.)

If "Yes", for each authorized point of appropriation (well) involved, you must either:

- A. Supply a copy of the well log(s) for each point of appropriation that is **clearly labeled** and associated with the corresponding well in the table above and on the accompanying application map. (NOTE: You may search for well logs on the Department's web page at: <http://www.wrd.state.or.us>)
- or**
- B. If a well log is **not** available, you must describe the construction of the authorized point of appropriation by completing the table below. Attach additional copies as necessary.

**Construction of Existing Authorized Point(s) of Appropriation – (Only needed if no well log is available.)**

Wells in this listing must be clearly tied to corresponding well location(s) described in the table above and shown on the accompanying application map.

OWRD WELL NO. AS IDENTIFIED IN TABLE ABOVE	DIAMETER	TYPE AND SIZE OF CASING	NO. OF FEET OF CASING	INTERVALS CASING IS PERFORATED (IN FEET)	SEAL DEPTH	EST. DEPTH TO WATER	EST. DEPTH TO WATER BEARING STRATUM	TYPE OF ACCESS PORT OR MEASURING DEVICE	TOTAL WELL DEPTH
Please See Attached Well Logs									

▪ Certificate Number or other identifying number: 61848

The following information **must be provided** only for those places of use that are involved in the transfer (i.e., list only the portion of the water right you propose to transfer.) Attach additional pages as necessary.

**Location of Existing Authorized Place of Use to be Affected:**

(i.e., the allowed lands listed on the water right that will be affected by the proposed transfer, the "OFF or FROM" lands)

Government lot and donation land claim numbers must be included in the tables below only if the information is reflected on the existing water right.

TABLE I. – AUTHORIZED PLACE OF USE												
POD# or POA#	PRIORITY DATE	USE	LEGAL DESCRIPTION							ACRES	USER NAME	DINN
			TWP	RNG	SEC	QQ	DLC	GOV'T LOT	TAX LOT			
Well 1 & 3	8/7/1967	Irrigation	2 N	26 E	7	SW NW		Lot 47.88 #2	500	6.3	Frank Tieg	
Well 1 & 3	8/7/1967	Irrigation	2 N	26 E	7	SE NW		Lot 80 #1	500	7.5	Frank Tieg	
Well 1 & 3	8/7/1967	Irrigation	2 N	26 E	7	NE SW		Lot 80 #1	500	7.7	Frank Tieg	
Well 1 & 3	8/7/1967	Irrigation	2 N	26 E	7	NW SW		Lot 47.98 #2	500	15.4	Frank Tieg	
Well 1 & 3	8/7/1967	Irrigation	2 N	26 E	7	SW SW		Lot 48.13 #2	500	10.5	Frank Tieg	
Well 1 & 3	8/7/1967	Irrigation	2 N	26 E	7	SE SW SW		Lot 80 #1	500	2.6	Frank Tieg	
Well 1 & 3	8/7/1967	Irrigation	2 N	26 E	17	NW SW			603	5.5	Frank Tieg	
Well 1 & 3	8/7/1967	Irrigation	2 N	26 E	17	SE SW			603	2.1	Frank Tieg	
Well 1 & 3	8/7/1967	Irrigation	2 N	26 E	18	NE NW		Lot 80 #1	500	13.2	Frank Tieg	
Well 1 & 3	8/7/1967	Irrigation	2 N	26 E	18	NW NW		Lot 48.26 #2	500	12.5	Frank Tieg	
Well 1 & 3	8/7/1967	Irrigation	2 N	26 E	19	SE SW		Lot 80 #1	500	1.5	Frank Tieg	
Well 1	8/7/1967	Irrigation	2 N	26 E	19	SW SE			500	2.1	Frank Tieg	

& 3											
Well 1 & 3	8/7/1967	Irrigation	2 N	26 E	19	SE SE		500	6.8	Frank Tieg	
Well 1 & 3	8/7/1967	Irrigation	2 N	26 E	20	NW NW		500	17.8	Frank Tieg	
Well 1 & 3	8/7/1967	Irrigation	2 N	26 E	20	SW NW		500	8.0	Frank Tieg	
Well 1 & 3	8/7/1967	Irrigation	2 N	26 E	30	NE NE		500	21.8	Frank Tieg	
Well 1 & 3	8/7/1967	Irrigation	2 N	26 E	30	NW NE		500	0.7	Frank Tieg	
Well 1 & 3	8/7/1967	Irrigation	2 N	26 E	30	NE NW	Lot 80 #1	500	15.1	Frank Tieg	
Well 1 & 3	8/7/1967	Irrigation	2 N	26 E	30	NW NW	Lot 49.58	500	11.3	Frank Tieg	
								Sub Total	168.4		
Well 1 & 3	8/7/1967	Irrigation	2 N	26 E	17	SE SE		603	10.0	Frank Tieg	
Well 1 & 3	8/7/1967	Irrigation	2 N	26 E	20	NE NE		500	31.4	Frank Tieg	
Well 1 & 3	8/7/1967	Irrigation	2 N	26 E	20	NW NE		500	31.4	Frank Tieg	
Well 1 & 3	8/7/1967	Irrigation	2 N	26 E	20	SW NE		500	31.4	Frank Tieg	
Well 1 & 3	8/7/1967	Irrigation	2 N	26 E	20	SE NE		500	31.4	Frank Tieg	
									135.6		
<b>TOTAL:</b>									<b>304.0</b>		

**RECEIVED**  
**APR 24 2023**  
**OWRD**



▪ Certificate Number or other identifying number: 61848

**3. PROPOSED CHANGES TO THE WATER RIGHT**

Describe proposed changes to the water right involving point(s) of diversion and/or appropriation necessary to facilitate a change in place of use. Measured distances described below should accurately correspond to the points shown on the accompanying application map. Attach additional pages as necessary.

**Location of Proposed Point(s) of Diversion or Appropriation:**  
*(i.e., the "ON or TO" point(s) of diversion or appropriation)*

*(NOTE: Complete this table only if a Change in Point of Diversion or Appropriation is being proposed to facilitate a Change in Place of Use.)*

IF POA, OWRD WELL LOG ID NO. (OR WELL ID TAG NO. L- )	POD# or POA#	TWP	RNG	SEC	QQ	DLC	GOV'T LOT	MEASURED DISTANCES
N/A								

RECEIVED  
 APR 24 2023  
 OWRD

▪ Certificate Number or other identifying number: **61848**

If there are proposed point(s) of appropriation (wells) listed in the table above, are the well(s) already constructed?

Yes     No     N/A – No proposed well(s) listed above.

If "Yes", attach and clearly label the corresponding well log(s) for each proposed well, or if well log(s) are not available, describe the construction of the well(s) using the table below. (NOTE: You may search for well logs on the Department's web page at: <http://www.wrd.state.or.us>)

If "No", describe the anticipated construction for the proposed well(s) in the following table:

**Construction of Proposed Point(s) of Appropriation or Well(s)**

Wells in this listing must be clearly tied to corresponding well location(s) described in the table above and shown on the accompanying application map.

OWRD WELL NO. AS IDENTIFIED IN TABLE ABOVE	DIAMETER	TYPE AND SIZE OF CASING	NO. OF FEET OF CASING	INTERVALS CASING IS PERFORATED (IN FEET)	SEAL DEPTH	EST. DEPTH TO WATER	EST. DEPTH TO WATER BEARING STRATUM	TYPE OF ACCESS PORT OR MEASURING DEVICE	TOTAL WELL DEPTH
N/A									

RECEIVED

APR 24 2023

OWRD

- Certificate Number or other identifying number: **61848**

Describe proposed changes to the water right involving place of use. Information described below should accurately correspond to the proposed place of use shown on the accompanying application map. Attach additional pages as necessary.

**Location of Proposed Place of Use:** (i.e., the "ON or TO" lands)

TABLE II. – PROPOSED PLACE OF USE												
POD# or POA#	PRIORITY DATE	USE	LEGAL DESCRIPTION						ACRES	USER NAME	DINN	
			TWP	RNG	SEC	QQ	DLC	GOV'T LOT				TAX LOT
Well 1 & 3	8/7/1967	Irrigation	2 N	26 E	17	SE SE			603	10.0	Frank Tieg	
Well 1 & 3	8/7/1967	Irrigation	2 N	26 E	20	NE NE			500	31.4	Frank Tieg	
Well 1 & 3	8/7/1967	Irrigation	2 N	26 E	20	NW NE			500	31.4	Frank Tieg	
Well 1 & 3	8/7/1967	Irrigation	2 N	26 E	20	SW NE			500	31.4	Frank Tieg	
Well 1 & 3	8/7/1967	Irrigation	2 N	26 E	20	SE NE			500	31.4	Frank Tieg	
Well 1 & 3	8/7/1967	Irrigation	2 N	26 E	19	SW SW		Lot 49.58 #2	500	24.2	Frank Tieg	
Well 1 & 3	8/7/1967	Irrigation	2 N	26 E	19	SE SW		Lot 80 #1	500	8.6	Frank Tieg	
										168.4		
Well 1 & 3	8/7/1967	Irrigation	3 N	26 E	30	NE SE			603	5	Frank Tieg	
Well 1 & 3	8/7/1967	Irrigation	3 N	26 E	30	SE SE			603	5	Frank Tieg	
Well 1 & 3	8/7/1967	Irrigation	3 N	26 E	31	SW NE			500	31.4	Frank Tieg	
Well 1 & 3	8/7/1967	Irrigation	3 N	26 E	31	SE NE			500	31.4	Frank Tieg	
Well 1 & 3	8/7/1967	Irrigation	3 N	26 E	31	NE SE			500	31.4	Frank Tieg	
Well 1 & 3	8/7/1967	Irrigation	3 N	26 E	31	NW NE			500	31.4	Frank Tieg	
										135.6		
<b>TOTAL:</b>										<b>304.0</b>		

Remarks: \_\_\_\_\_

RECEIVED

APR 24 2023

OWRD



## Temporary Water Right Transfer Application

### DESCRIPTION OF PROPOSED CHANGE(S) TO A WATER RIGHT

List only **one** water right per page. A **separate Form must be completed for each** certificate, permit, decree, or other right involved in the proposed transfer.

- Certificate Number or other identifying number: **61849**

### 1. TYPE OF CHANGE(S) PROPOSED

(Check *all* that apply.)

Point of Diversion or Appropriation	Place of Use	Character of Use
<input type="checkbox"/> <b>Change</b> to facilitate a change in Place of Use (The old point of diversion or appropriation will <b>not</b> be used for the portion of the water right affected by the transfer.)	<input type="checkbox"/> <b>All of the right will be exercised at a different location than currently authorized</b> (Use of water at the current location will be discontinued.)	Proposed new use: <input type="checkbox"/> <b>Change</b> a water right to Store Water <input type="checkbox"/> <b>Diminish</b> an irrigation water right (primary) to a supplemental water right
<input type="checkbox"/> <b>Surface Water to Ground Water</b> (A new point of appropriation will be used <b>instead of</b> the old point of diversion. The old point of diversion will <b>not</b> be used.)	<input checked="" type="checkbox"/> <b>Only a portion of the right will be exercised at a different location than currently authorized</b> (Use of water at the current location will be discontinued.)	
<input type="checkbox"/> <b>Change</b> in Point of Diversion in Response to an Emergency		

RECEIVED  
APR 24 2023  
OWRD

## 2. CURRENT WATER RIGHT INFORMATION

Water Right Subject to Transfer (check and complete one of the following):

<input checked="" type="checkbox"/> Certificated Right	<u>61849</u> <small>Certificate Number</small>	<u>G-4504</u> <small>Permit Number or Decree Name</small>
<input type="checkbox"/> Adjudicated, Non-certificated Right	_____ <small>Name of Decree</small>	_____ <small>Page Number</small>
<input type="checkbox"/> Permit for which Proof has been Approved	- <small>Permit Number</small>	_____ <small>Date Claim of Beneficial Use Submitted</small>
<input type="checkbox"/> Transferred Right for which Proof has been Filed	- <small>Previous Transfer Number</small>	_____ <small>Date Claim of Beneficial Use Submitted</small>

- Name on Permit, Certificate, or Decree: Far West Farms
- County: Morrow County
- Authorized Use(s) to be Affected by Transfer: Supplemental Irrigation
- Priority Date(s): 02-10-1969

*If there are **multiple Priority Dates** identified on the water right, any information provided on **pages 3 through 6** of this form **must identify** which priority date is associated with each of the authorized and proposed points of diversion or appropriation and places of use.*

- Source(s) of Water to be Affected by Transfer: 2 Wells

Tributary to: Butter Creek Basin

*If there are **multiple Sources** listed on the water right, any information provided on **pages 3 through 6** of this form **must identify** which source is associated with each of the authorized and proposed points of diversion or appropriation and places of use.*

**For applications proposing a Change in Place of Use or Character of Use:**

- Are there **Other Water Rights**, Permits or Ground Water Registrations associated with this land?

Yes     No     N/A – No Change in Place of Use or Character of Use

*If "Yes", what are the Permit, Registration or Certificate Numbers? Certificates 61848 & 68536*

*Pursuant to ORS 540.510, any "layered" water use or a right that is supplemental to a primary right proposed for transfer must be included in the transfer or be cancelled, except as provided in OAR 690-380-2240(5).*

**RECEIVED**

**APR 24 2023**

**OWRD**

▪ Certificate Number or other identifying number: **61849**

*The following information must be provided only for those points of diversion or appropriation that are involved in the transfer (i.e., list only the portion of the water right you propose to transfer.) Attach additional pages as necessary.*

A Point of Diversion (POD) describes the location of diversion from a surface water source.

A Point of Appropriation (POA) describes the location of appropriation from a ground water source or well.

If a point of diversion or appropriation is not numbered on the decree or water right certificate or permit, assign it a unique number in the following table (e.g. POD #1 or POA(well) #1). Use the number to refer to the point of diversion or appropriation serving the place of use described in Table I (Authorized Place of Use) and Table II (Proposed Place of Use).

**Location of Existing Authorized Point(s) of Diversion or Appropriation to be Changed:**

*(i.e., the allowed point(s) of diversion or appropriation listed on the water right that will be affected by the proposed transfer, the "OFF or FROM" point(s) of diversion or appropriation)*

*Government lot(GOV'T LOT) and donation land claim numbers (DLC) must be included in the table below only if the information is reflected on the existing water right.*

IF POA, OWRD WELL LOG ID NO. (OR WELL ID TAG NO. L- )	POD# or POA#	TWP	RNG	SEC	QQ	DLC	GOV'T LOT	MEASURED DISTANCES
	Well #2	2 N	26 E	17	NW NE		TL 603	100 ft South & 1350 ft West from the NE Corner Section 18
	Well #3	2 N	26 E	18	NE SE		TL 500	30 ft South & 30 ft West from the East ¼ Corner Section 18

RECEIVED

APR 24 2023

OWRD

▪ Certificate Number or other identifying number: **61849**

▪ Does the water right being transferred involve a ground water source(s)?

Yes       No (*Surface water source only.*)

If "Yes", for each authorized point of appropriation (well) involved, you must either:

A. Supply a copy of the well log(s) for each point of appropriation that is **clearly labeled** and associated with the corresponding well in the table above and on the accompanying application map. (**NOTE:** You may search for well logs on the Department's web page at:

<http://www.wrd.state.or.us>)

**or**

B. If a well log is **not** available, you must describe the construction of the authorized point of appropriation by completing the table below. Attach additional copies as necessary.

**Construction of Existing Authorized Point(s) of Appropriation – (Only needed if no well log is available.)**

*Wells in this listing must be clearly tied to corresponding well location(s) described in the table above and shown on the accompanying application map.*

OWRD WELL NO. AS IDENTIFIED IN TABLE ABOVE	DIAMETER	TYPE AND SIZE OF CASING	NO. OF FEET OF CASING	INTERVALS CASING IS PERFORATED (IN FEET)	SEAL DEPTH	EST. DEPTH TO WATER	EST. DEPTH TO WATER BEARING STRATUM	TYPE OF ACCESS PORT OR MEASURING DEVICE	TOTAL WELL DEPTH
Please See Attached Well Logs									

RECEIVED

APR 24 2023

OWRD

▪ Certificate Number or other identifying number: 61849

The following information **must be provided** only for those places of use that are involved in the transfer (i.e., list only the portion of the water right you propose to transfer.) Attach additional pages as necessary.

**Location of Existing Authorized Place of Use to be Affected:**

(i.e., the allowed lands listed on the water right that will be affected by the proposed transfer, the "OFF or FROM" lands)

Government lot and donation land claim numbers must be included in the tables below **only** if the information is reflected on the existing water right.

**TABLE I. – AUTHORIZED PLACE OF USE**

POD# or POA#	PRIORITY DATE	USE	LEGAL DESCRIPTION							ACRES	USER NAME	DINN
			TWP	RNG	SEC	QQ	DLC	GOV'T LOT	TAX LOT			
Well 2 & 3	8/7/1967	Suppl Irr	2 N	26 E	7	SW NW		Lot 47.88 #2	500	6.3	Frank Tieg	
Well 2 & 3	8/7/1967	Suppl Irr	2 N	26 E	7	SE NW		Lot 80 #1	500	7.5	Frank Tieg	
Well 2 & 3	8/7/1967	Suppl Irr	2 N	26 E	7	NE SW		Lot 80 #1	500	7.7	Frank Tieg	
Well 2 & 3	8/7/1967	Suppl Irr	2 N	26 E	7	NW SW		Lot 47.98 #2	500	15.4	Frank Tieg	
Well 2 & 3	8/7/1967	Suppl Irr	2 N	26 E	7	SW SW		Lot 48.13 #2	500	10.5	Frank Tieg	
Well 2 & 3	8/7/1967	Suppl Irr	2 N	26 E	7	SE SW		Lot 80 #1	500	2.6	Frank Tieg	
Well 2 & 3	8/7/1967	Suppl Irr	2 N	26 E	17	NW SW			603	5.5	Frank Tieg	
Well 2 & 3	8/7/1967	Suppl Irr	2 N	26 E	17	SE SW			603	2.1	Frank Tieg	
Well 2 & 3	8/7/1967	Suppl Irr	2 N	26 E	18	NE NW		Lot 80 #1	500	13.2	Frank Tieg	
Well 2 & 3	8/7/1967	Suppl Irr	2 N	26 E	18	NW NW		Lot 48.26 #2	500	12.5	Frank Tieg	
Well 2 & 3	8/7/1967	Suppl Irr	2 N	26 E	19	SE SW		Lot 80 #1	500	1.5	Frank Tieg	
Well 2 & 3	8/7/1967	Suppl Irr	2 N	26 E	19	SW SE			500	2.1	Frank Tieg	
Well 2 & 3	8/7/1967	Suppl Irr	2 N	26 E	19	SE SE			500	6.8	Frank Tieg	

RECEIVED

APR 24 2023

OWRD



Well 2 & 3	8/7/1967	Suppl Irr	2 N	26 E	20	NW NW			500	17.8	Frank Tiegs
Well 2 & 3	8/7/1967	Suppl Irr	2 N	26 E	20	SW NW			500	8.0	Frank Tiegs
Well 2 & 3	8/7/1967	Suppl Irr	2 N	26 E	30	NE NE			500	21.8	Frank Tiegs
Well 2 & 3	8/7/1967	Suppl Irr	2 N	26 E	30	NW NE			500	0.7	Frank Tiegs
Well 2 & 3	8/7/1967	Suppl Irr	2 N	26 E	30	NE NW	Lot 80 #1		500	15.1	Frank Tiegs
Well 2 & 3	8/7/1967	Suppl Irr	2 N	26 E	30	NW NW	Lot 49.58		500	11.3	Frank Tiegs
										168.4	
Well 2 & 3	8/7/1967	Suppl Irr	2 N	26 E	17	SE SE			603	10.0	Frank Tiegs
Well 2 & 3	8/7/1967	Suppl Irr	2 N	26 E	20	NE NE			500	31.4	Frank Tiegs
Well 2 & 3	8/7/1967	Suppl Irr	2 N	26 E	20	NW NE			500	31.4	Frank Tiegs
Well 2 & 3	8/7/1967	Suppl Irr	2 N	26 E	20	SW NE			500	31.4	Frank Tiegs
Well 2 & 3	8/7/1967	Suppl Irr	2 N	26 E	20	SE NE			500	31.4	Frank Tiegs
										135.6	
<b>TOTAL:</b>										<b>304.0</b>	

RECEIVED

APR 24 2023

OWRD

▪ Certificate Number or other identifying number: 61849

**3. PROPOSED CHANGES TO THE WATER RIGHT**

*Describe proposed changes to the water right involving point(s) of diversion and/or appropriation necessary to facilitate a change in place of use. Measured distances described below should accurately correspond to the points shown on the accompanying application map. Attach additional pages as necessary.*

**Location of Proposed Point(s) of Diversion or Appropriation:**

*(i.e., the "ON or TO" point(s) of diversion or appropriation)*

*(NOTE: Complete this table only if a Change in Point of Diversion or Appropriation is being proposed to facilitate a Change in Place of Use.)*

IF POA, OWRD WELL LOG ID NO. (OR WELL ID TAG NO. L- )	POD# or POA#	TWP	RNG	SEC	QQ	DLC	GOV'T LOT	MEASURED DISTANCES
N/A								

RECEIVED

APR 24 2023

OWRD

▪ Certificate Number or other identifying number: **61849**

If there are proposed point(s) of appropriation (wells) listed in the table above, are the well(s) already constructed?

Yes     No     N/A – No proposed well(s) listed above.

If “Yes”, attach and clearly label the corresponding well log(s) for each proposed well, **or** if well log(s) are **not** available, describe the construction of the well(s) using the table below. (NOTE: You may search for well logs on the Department’s web page at: <http://www.wrd.state.or.us>)

If “No”, describe the anticipated construction for the proposed well(s) in the following table:

**Construction of Proposed Point(s) of Appropriation or Well(s)**

*Wells in this listing must be clearly tied to corresponding well location(s) described in the table above and shown on the accompanying application map.*

OWRD WELL NO. AS IDENTIFIED IN TABLE ABOVE	DIAMETER	TYPE AND SIZE OF CASING	NO. OF FEET OF CASING	INTERVALS CASING IS PERFORATED (IN FEET)	SEAL DEPTH	EST. DEPTH TO WATER	EST. DEPTH TO WATER BEARING STRATUM	TYPE OF ACCESS PORT OR MEASURING DEVICE	TOTAL WELL DEPTH
N/A									

RECEIVED  
APR 24 2023  
OWRD

▪ Certificate Number or other identifying number: **61849**

Describe proposed changes to the water right involving place of use. Information described below should accurately correspond to the proposed place of use shown on the accompanying application map. Attach additional pages as necessary.

**Location of Proposed Place of Use:** (i.e., the "ON or TO" lands)

TABLE II. – PROPOSED PLACE OF USE												
POD# or POA#	PRIORITY DATE	USE	LEGAL DESCRIPTION						ACRES	USER NAME	DINN	
			TWP	RNG	SEC	QQ	DLC	GOV'T LOT				TAX LOT
Well 2 & 3	8/7/1967	Suppl Irr	2 N	26 E	17	SE SE			603	10.0	Frank Tiegs	
Well 2 & 3	8/7/1967	Suppl Irr	2 N	26 E	20	NE NE			500	31.4	Frank Tiegs	
Well 2 & 3	8/7/1967	Suppl Irr	2 N	26 E	20	NW NE			500	31.4	Frank Tiegs	
Well 2 & 3	8/7/1967	Suppl Irr	2 N	26 E	20	SW NE			500	31.4	Frank Tiegs	
Well 2 & 3	8/7/1967	Suppl Irr	2 N	26 E	20	SE NE			500	31.4	Frank Tiegs	
Well 2 & 3	8/7/1967	Suppl Irr	2 N	26 E	19	SW SW		Lot 49.58 #2	500	24.2	Frank Tiegs	
Well 2 & 3	8/7/1967	Suppl Irr	2 N	26 E	19	SE SW		Lot 80 #1	500	8.6	Frank Tiegs	
										168.4		
Well 2 & 3	8/7/1967	Suppl Irr	3 N	26 E	30	NE SE			603	5	Frank Tiegs	
Well 2 & 3	8/7/1967	Suppl Irr	3 N	26 E	30	SE SE			603	5	Frank Tiegs	
Well 2 & 3	8/7/1967	Suppl Irr	3 N	26 E	31	SW NE			500	31.4	Frank Tiegs	
Well 2 & 3	8/7/1967	Suppl Irr	3 N	26 E	31	SE NE			500	31.4	Frank Tiegs	
Well 2 & 3	8/7/1967	Suppl Irr	3 N	26 E	31	NE SE			500	31.4	Frank Tiegs	
Well 2 & 3	8/7/1967	Suppl Irr	3 N	26 E	31	NW NE			500	31.4	Frank Tiegs	
										135.6		
<b>TOTAL:</b>										<b>304.0</b>		

Remarks: \_\_\_\_\_

RECEIVED

APR 24 2023

OWRD



## Temporary Water Right Transfer Application

### DESCRIPTION OF PROPOSED CHANGE(S) TO A WATER RIGHT

List only **one** water right per page. A **Form** must be completed for **each** certificate, permit, decree, or other right involved in the proposed transfer.

- Certificate Number or other identifying number: **68536**

### 1. TYPE OF CHANGE(S) PROPOSED

(Check **all** that apply.)

Point of Diversion or Appropriation	Place of Use	Character of Use
<input type="checkbox"/> <b>Change</b> to facilitate a change in Place of Use (The old point of diversion or appropriation will <b>not</b> be used for the portion of the water right affected by the transfer.)	<input type="checkbox"/> <b>All of the right will be exercised at a different location than currently authorized</b> (Use of water at the current location will be discontinued.)	Proposed new use: <input type="checkbox"/> <b>Change</b> a water right to Store Water <input type="checkbox"/> <b>Diminish</b> an irrigation water right (primary) to a supplemental water right
<input type="checkbox"/> <b>Surface Water to Ground Water</b> (A new point of appropriation will be used <b>instead of</b> the old point of diversion. The old point of diversion will <b>not</b> be used.)	<input checked="" type="checkbox"/> <b>Only a portion of the right will be exercised at a different location than currently authorized</b> (Use of water at the current location will be discontinued.)	
<input type="checkbox"/> <b>Change</b> in Point of Diversion in Response to an Emergency		

RECEIVED

APR 24 2023

OWRD

## 2. CURRENT WATER RIGHT INFORMATION

Water Right Subject to Transfer (check and complete one of the following):

<input checked="" type="checkbox"/> Certificated Right	<u>68536</u> <small>Certificate Number</small>	<u>43877</u> <small>Permit Number or Decree Name</small>
<input type="checkbox"/> Adjudicated, Non-certificated Right	_____ <small>Name of Decree</small>	_____ <small>Page Number</small>
<input type="checkbox"/> Permit for which Proof has been Approved	- <small>Permit Number</small>	_____ <small>Date Claim of Beneficial Use Submitted</small>
<input type="checkbox"/> Transferred Right for which Proof has been Filed	- <small>Previous Transfer Number</small>	_____ <small>Date Claim of Beneficial Use Submitted</small>

- Name on Permit, Certificate, or Decree: Boardman Farm Inc
- County: Morrow County
- Authorized Use(s) to be Affected by Transfer: Supplemental Irrigation
- Priority Date(s): 04-11-1977

*If there are **multiple Priority Dates** identified on the water right, any information provided on pages 3 through 6 of this form **must identify** which priority date is associated with each of the authorized and proposed points of diversion or appropriation and places of use.*

- Source(s) of Water to be Affected by Transfer: Columbia River

Tributary to: Pacific Ocean

*If there are **multiple Sources** listed on the water right, any information provided on pages 3 through 6 of this form **must identify** which source is associated with each of the authorized and proposed points of diversion or appropriation and places of use.*

**For applications proposing a Change in Place of Use or Character of Use:**

- Are there **Other Water Rights**, Permits or Ground Water Registrations associated with this land?

Yes     No     N/A – No Change in Place of Use or Character of Use

*If "Yes", what are the Permit, Registration or Certificate Numbers? Certificates 61848 & 61849*

*Pursuant to ORS 540.510, any "layered" water use or a right that is supplemental to a primary right proposed for transfer **must be included in the transfer or be cancelled**, except as provided in OAR 690-380-2240(5).*

**RECEIVED**  
**APR 24 2023**  
**OWRD**

- Certificate Number or other identifying number: **68536**

The following information **must be provided only** for those points of diversion or appropriation that are involved in the transfer (i.e., **list only the portion of the water right you propose to transfer.**) Attach additional pages as necessary.

A Point of Diversion (POD) describes the location of diversion from a surface water source.

A Point of Appropriation (POA) describes the location of appropriation from a ground water source or well.

If a point of diversion or appropriation is not numbered on the decree or water right certificate or permit, assign it a unique number in the following table (e.g. POD #1 or POA(well) #1). Use the number to refer to the point of diversion or appropriation serving the place of use described in Table I (Authorized Place of Use) and Table II (Proposed Place of Use).

**Location of Existing Authorized Point(s) of Diversion or Appropriation to be Changed:**

(i.e., the allowed point(s) of diversion or appropriation listed on the water right that will be affected by the proposed transfer, the "OFF or FROM" point(s) of diversion or appropriation)

Government lot(GOV" T LOT) and donation land claim numbers (DLC) must be included in the table below **only** if the information is reflected on the existing water right.

IF POA, OWRD WELL LOG ID NO. (OR WELL ID TAG NO. L- )	POD# or POA#	TWP	RNG	SEC	QQ	DLC	GOV'T LOT	MEASURED DISTANCES
	Columbia River	4 N	25 E	2	NE NW			South 86 Degrees 32 Minutes 38 Seconds West 2841.57 feet from the NE Corner of Section 2

RECEIVED  
APR 24 2023  
OWRD

▪ Certificate Number or other identifying number: **68536**

- Does the water right being transferred involve a ground water source(s)?
  - Yes
  - No (Surface water source only.)

If "Yes", for each authorized point of appropriation (well) involved, you must either:

A. Supply a copy of the well log(s) for each point of appropriation that is clearly labeled and associated with the corresponding well in the table above and on the accompanying application map. (NOTE: You may search for well logs on the Department's web page at: <http://www.wrd.state.or.us>)

or

B. If a well log is **not** available, you must describe the construction of the authorized point of appropriation by completing the table below. Attach additional copies as necessary.

**Construction of Existing Authorized Point(s) of Appropriation – (Only needed if no well log is available.)**

Wells in this listing must be clearly tied to corresponding well location(s) described in the table above and shown on the accompanying application map.

OWRD WELL NO. AS IDENTIFIED IN TABLE ABOVE	DIAMETER	TYPE AND SIZE OF CASING	NO. OF FEET OF CASING	INTERVALS CASING IS PERFORATED (IN FEET)	SEAL DEPTH	EST. DEPTH TO WATER	EST. DEPTH TO WATER BEARING STRATUM	TYPE OF ACCESS PORT OR MEASURING DEVICE	TOTAL WELL DEPTH
N/A									

RECEIVED  
APR 24 2023  
OWRD



▪ Certificate Number or other identifying number: **68536**

The following information **must be provided only** for those places of use that are involved in the transfer (i.e., list only the portion of the water right you propose to transfer.) Attach additional pages as necessary.

**Location of Existing Authorized Place of Use to be Affected:**

(i.e., the allowed lands listed on the water right that will be affected by the proposed transfer, the "OFF or FROM" lands)

Government lot and donation land claim numbers must be included in the tables below **only** if the information is reflected on the existing water right.

**TABLE I. – AUTHORIZED PLACE OF USE**

POD# or POA#	PRIORITY DATE	USE	LEGAL DESCRIPTION							ACRES	USER NAME	DINN
			TWP	RNG	SEC	QQ	DLC	GOV'T LOT	TAX LOT			
Columbia River	04-1-1977	Suppl Irr	3 N	26 E	17	SE SE			603	10.0	Frank Tiegs	
Columbia River	04-1-1977	Suppl Irr	3 N	26 E	20	NE NE			500	31.4	Frank Tiegs	
Columbia River	04-1-1977	Suppl Irr	3 N	26 E	20	NW NE			500	31.4	Frank Tiegs	
Columbia River	04-1-1977	Suppl Irr	3 N	26 E	20	SW NE			500	31.4	Frank Tiegs	
Columbia River	04-1-1977	Suppl Irr	3 N	26 E	20	SE NE			500	31.4	Frank Tiegs	
										135.6		

RECEIVED  
APR 24 2023  
OWRD

▪ Certificate Number or other identifying number: **68536**

**3. PROPOSED CHANGES TO THE WATER RIGHT**

Describe proposed changes to the water right involving point(s) of diversion and/or appropriation necessary to facilitate a change in place of use. Measured distances described below should accurately correspond to the points shown on the accompanying application map. Attach additional pages as necessary.

**Location of Proposed Point(s) of Diversion or Appropriation:**

(i.e., the "ON or TO" point(s) of diversion or appropriation)

(NOTE: Complete this table *only* if a Change in Point of Diversion or Appropriation is being proposed to facilitate a Change in Place of Use.)

IF POA, OWRD WELL LOG ID NO. (OR WELL ID TAG NO. L- )	POD# or POA#	TWP	RNG	SEC	QQ	DLC	GOV'T LOT	MEASURED DISTANCES
N/A								

RECEIVED

APR 24 2023

OWRD

▪ Certificate Number or other identifying number: **68536**

If there are proposed point(s) of appropriation (wells) listed in the table above, are the well(s) already constructed?

Yes     No     N/A – No proposed well(s) listed above.

If “Yes”, attach and clearly label the corresponding well log(s) for each proposed well, or if well log(s) are **not** available, describe the construction of the well(s) using the table below. (NOTE: You may search for well logs on the Department’s web page at: <http://www.wrd.state.or.us>)

If “No”, describe the anticipated construction for the proposed well(s) in the following table:

**Construction of Proposed Point(s) of Appropriation or Well(s)**

*Wells in this listing must be clearly tied to corresponding well location(s) described in the table above and shown on the accompanying application map.*

OWRD WELL NO. AS IDENTIFIED IN TABLE ABOVE	DIAMETER	TYPE AND SIZE OF CASING	NO. OF FEET OF CASING	INTERVALS CASING IS PERFORATED (IN FEET)	SEAL DEPTH	EST. DEPTH TO WATER	EST. DEPTH TO WATER BEARING STRATUM	TYPE OF ACCESS PORT OR MEASURING DEVICE	TOTAL WELL DEPTH
N/A									

RECEIVED  
 APR 24 2023  
 OWRD



# Supplemental Form D

## Water Right Transfers Within the Boundaries of or Served by an Irrigation District or other Water Supplier (Association, Ditch Co., etc.)

[For transfers submitted under OAR Chapter 690 Division 380]



**Oregon Water Resources Department**  
 725 Summer Street NE, Suite A  
 Salem, Oregon 97301-1266  
 503-986-0900  
 www.oregon.gov/OWRD

The Department requires non-district applicants to communicate with districts/water suppliers during the planning and preparation of transfer applications involving water rights having a point of diversion or appropriation (POD/POA) or place of use (POU) served by or located within the boundaries of an irrigation district, or other type of water supplier to which assessments are paid. In some cases consent will be required from the district or water supplier.

This form must be included with any transfer application that involves rights served by or located within the boundaries of a district or other type of water supplier.

### 1. APPLICANT INFORMATION

NAME <b>FRANK TIEGS, LLC</b>			PHONE (HM)	
PHONE (WK) <b>(509) 545-4545</b>		CELL		FAX
ADDRESS <b>P.O. Box 3110</b>				<b>RECEIVED</b> <b>APR 24 2023</b> <b>OWRD</b>
CITY <b>PASCO</b>	STATE <b>WA</b>	ZIP <b>99302</b>	E-MAIL** <b>FRANK@FTIEGS.COM</b>	

### 2. DISTRICT or WATER SUPPLIER INFORMATION

DISTRICT/WATER SUPPLIER NAME <b>COLUMBIA IRRIGATION DISTRICT</b>			PHONE (HM)	
PHONE (WK) <b>(541) 481-9454</b>		CELL		FAX
ADDRESS <b>501 COLUMBIA AVE NE</b>				<b>RECEIVED</b> <b>APR 24 2023</b> <b>OWRD</b>
CITY <b>BOARDMAN</b>	STATE <b>OR</b>	ZIP <b>97875</b>	E-MAIL**	

\*\* By providing an e-mail address, the applicant and/or the district/water supplier consents to receive all correspondence from the Department electronically. Copies of final order documents will also be mailed.

### 3. WATER RIGHTS ISSUED IN THE NAME OF, or LOCATED WITHIN, or SERVED BY AN IRRIGATION DISTRICT, OTHER DISTRICT, OR WATER SUPPLIER

a. List the water right(s) involved in this transfer:

	Application / Decree	Permit / Previous Transfer	Certificate	Is the water right in the name of a district, water supplier, or BOR*?
1.		-	<b>61848</b>	YES <input type="checkbox"/>
2.		-	<b>61849</b>	YES <input type="checkbox"/>
3.		-	<b>68536</b>	YES <input type="checkbox"/>
4.				YES <input type="checkbox"/>

- b. Determine a district's/water supplier's connection to your points of diversion (POD) or appropriation (POA) and places of use (POU). [You may need to consult with your district/water supplier.]

**CURRENT ASSOCIATIONS** Please answer the following "yes" or "no" questions:

- YES  NO  One or more of the current POD(s) / POA(s) involved in the transfer are served by a district/water supplier or rely on BOR water.
- YES  NO  All or a portion of the current POU involved in this proposed transfer receives water for either primary or supplemental irrigation from the district/water supplier; i.e., the POU is currently layered with a district or BOR water supplied water right(s).

**PROPOSED ASSOCIATIONS** Please answer the following "yes" or "no" questions:

- YES  NO  One or more of the proposed POD(s) / POA(s) involved in the transfer are currently served or will be served by a district/water supplier if the transfer is approved, or rely on BOR water.
- YES  NO  All or a portion of the proposed POU involved in this proposed transfer currently receives or will receive either primary or supplemental irrigation from the district/water supplier; i.e., the POU will be layered with a district/water supplier or BOR water supplied water right(s).

COMMENTS OR ADDITIONAL INFORMATION

RECEIVED

APR 24 2023

OWRD

**4. APPLICANT'S SIGNATURE**

- (1) I certify that I have notified the district/water supplier about the proposed water right transfer application by [check one]:  
 email,  phone,  postal mail,  in person, or  other (please specify) \_\_\_\_\_
- (2) I certify that to the best of my knowledge the information contained in this Supplemental Form D is true and accurate.

Frank Tiegs  
Applicant Signature

Frank Tiegs  
Name (print)

04-20-2023  
Date

**5. (WHEN REQUIRED) DISTRICT or WATER SUPPLIER CONSENT TO THE PROPOSED WATER RIGHT TRANSFER**

District Manager or Water Supplier consent is required if any box on this form is marked "YES."

The district/water supplier certifies the following:

- (1) The district/water supplier has reviewed the applicant's proposed water right Temporary transfer application and maps; and
- (2) The district/water supplier consents to the proposed water right Temporary transfer application.

YES  NO  **N/A** After proof of completion, the confirming water right certificate is to remain in the name of the U.S. Bureau of Reclamation or the district/water supplier.

YES  NO  **N/A** The district/water supplier will be responsible for submitting the claim of beneficial use prepared by a Certified Water Rights Examiner (CWRE).

Mark Maynard

Signature of District Manager /Water Supplier

Mark Maynard

Name (print), Title

4/17/23

Date

RECEIVED

APR 24 2023

OWRD

# Application for Water Right Transfer

## Evidence of Use Affidavit



Oregon Water Resources Department  
 725 Summer Street NE, Suite A  
 Salem, Oregon 97301-1266  
 (503) 986-0900  
 www.wrd.state.or.us

Please print legibly or type. Be as specific as possible. Attach additional pages if you need more spacing. Supporting documentation must be attached.

State of Oregon )  
 ) ss  
 County of MORROW

RECEIVED  
 APR 24 2023  
 OWRD

I, FRANK TIEGS, in my capacity as OWNER,  
 mailing address P.O. BOX 3110, PASCO, WA 99302  
 telephone number (509) 545-4545, being first duly sworn depose and say:

1. My knowledge of the exercise or status of the water right is based on (check one):  
 Personal observation                       Professional expertise

2. I attest that:

Water was used during the previous five years on the entire place of use for Certificate # 61848, 61849, & 68536  
 ; OR

My knowledge is specific to the use of water at the following locations within the last five years:

Certificate #	Township	Range	Mer	Sec	¼ ¼	Gov't Lot or DLC	Acres (if applicable)

OR

- Confirming Certificate # \_\_\_\_\_ has been issued within the past five years; OR
- Part or all of the water right was leased instream at some time within the last five years. The instream lease number is: \_\_\_\_\_ (Note: If the entire right proposed for transfer was not leased, additional evidence of use is needed for the portion not leased instream.); OR
- The water right is not subject to forfeiture and documentation that a presumption of forfeiture for non-use would be rebutted under ORS 540.610(2) is attached.
- Water has been used at the actual current point of diversion or appropriation for more than 10 years for Certificate # \_\_\_\_\_ (For Historic POD/POA Transfers)



APR 24 2023

(continues on reverse side)

3. The water right was used for: (e.g., crops, pasture, etc.): POTATOES, CORN, WHEAT AND GRASS

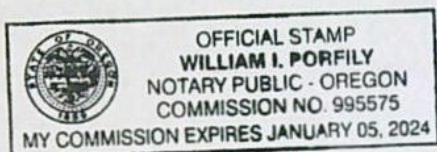
OWRD

4. I understand that if I do not attach one or more of the documents shown in the table below to support the above statements, my application will be considered incomplete.

*Frank [Signature]*  
Signature of Affiant

04-20-2023  
Date

Signed and sworn to (or affirmed) before me this 20 day of April, 2023.



*William I. Porfily*  
Notary Public for Oregon

My Commission Expires: JAN 5, 2024

Supporting Documents	Examples
<input type="checkbox"/> Copy of a water right certificate that has been issued within the last five years. (not a remaining right certificate)	Copy of <b>confirming</b> water right certificate that shows issue date
<input checked="" type="checkbox"/> Copies of receipts from sales of irrigated crops or for expenditures related to use of water  Pumping Power Records	<ul style="list-style-type: none"> <li>• Power usage records for pumps associated with irrigation use</li> <li>• Fertilizer or seed bills related to irrigated crops</li> <li>• Farmers Co-op sales receipt</li> </ul>
<input type="checkbox"/> Records such as FSA crop reports, irrigation district records, NRCS farm management plan, or records of other water suppliers	<ul style="list-style-type: none"> <li>• District assessment records for water delivered</li> <li>• Crop reports submitted under a federal loan agreement</li> <li>• Beneficial use reports from district</li> <li>• IRS Farm Usage Deduction Report</li> <li>• Agricultural Stabilization Plan</li> <li>• CREP Report</li> </ul>
<input type="checkbox"/> Aerial photos containing sufficient detail to establish location and date of photograph	Multiple photos can be submitted to resolve different areas of a water right. If the photograph does not print with a "date stamp" or without the source being identified, the date of the photograph and source should be added.  Sources for aerial photos: OSU – <a href="http://www.oregonexplorer.info/imagery">www.oregonexplorer.info/imagery</a> OWRD – <a href="http://www.wrd.state.or.us">www.wrd.state.or.us</a> Google Earth – <a href="http://earth.google.com">earth.google.com</a> TerraServer – <a href="http://www.terraserver.com">www.terraserver.com</a>
<input type="checkbox"/> Approved Lease establishing beneficial use within the last 5 years	Copy of instream lease or lease number

Umatilla Electric Cooperative

Jan-22	\$	208.24
Feb-22	\$	168.56
Mar-22	\$	245.44
Apr-22	\$	20,465.72
May-22	\$	36,661.40
Jun-22	\$	49,005.06
Jul-22	\$	60,988.41
Aug-22	\$	61,278.28
Sep-22	\$	62,249.18
Oct-22	\$	48,743.03
Nov-22	\$	28,248.79
Dec-22	\$	426.11
	\$	368,688.22

Columbia Basin Electric Cooperative

Jan-22	\$	8,389.50
Feb-22	\$	8,475.74
Mar-22	\$	8,206.52
Apr-22	\$	11,521.23
May-22	\$	14,498.43
Jun-22	\$	17,925.64
Jul-22	\$	25,249.25
Aug-22	\$	18,371.08
Sep-22	\$	21,434.97
Oct-22	\$	10,388.98
Nov-22	\$	9,534.32
Dec-22	\$	8,823.97
	\$	162,819.63

RECEIVED

APR 24 2023

OWRD

5102

MCTC ACCOM

After Recording, Return To:

Baker Produce South, Inc.  
c/o Western Mortgage & Realty Co.  
P.O. Box 3110  
Pasco, WA 99302-3110

Send Tax Statements To:

Baker Produce South, Inc.  
c/o Western Mortgage & Realty Co.  
P.O. Box 3110  
Pasco, WA 99302-3110

MORROW COUNTY, OREGON 2006-18322

F-DA 12/26/2006 02:19:46 PM

Cnt=1 Stn=1 BC

\$30 00 \$11 00 \$10 00

\$51.00



00002809200600183220060065

I, Bobbi Childers, County Clerk for Morrow County, Oregon, certify that the instrument identified herein was recorded in the Clerk records.

Bobbi Childers - County Clerk



RECEIVED

APR 24 2023

OWRD

**DEED IN LIEU OF FORECLOSURE**

FOR VALUE RECEIVED, **ROBERT G. MUELLER** and **LINDA D.**

**MUELLER**, and **RIVERCREST FARMS, Inc.**, the Grantors, hereby grant and convey unto **BAKER PRODUCE SOUTH, INC.**, a Washington Corporation, the Grantee, whose relevant current address is 6610 W. Court St., Suite #B, Pasco, WA 99301, the real and personal property of the Grantors, located in the County of Morrow, State of Oregon, to wit:

Described on EXHIBIT A attached hereto and made a part hereof (hereinafter referred to as the "Subject Property").

TO HAVE AND TO HOLD, unto the said Grantee, its successors and assigns forever.

This Deed is given in lieu of foreclosure of Grantee's mortgage liens and security interest in and to the Subject Property, however, that Grantee's mortgage liens and security interest in and to the Subject Property shall not be deemed to have merged into this Deed, but shall survive the execution, delivery and recording of this Deed, and

Grantee expressly reserves and retains its priority of liens and security interest in and to the Subject Property for the purpose of protecting Grantee against any third party liens, claims or interest, known or unknown, disclosed or undisclosed, liquidated or unliquidated, of whatever kind or nature.

It is expressly covenanted and agreed by and between the parties hereto that by accepting delivery of and/or by recording this Deed, Grantee does not assume any liability arising out of or in connection with the ownership or use of the Subject Property by the Grantors or their predecessors in interest.

The mortgage liens hereinbefore referred to are based upon: 1) A certain Trust Deed dated September 20, 1999 from Robert G. Mueller and Linda D. Mueller ("Mueller"), to Mid-Columbia Title Company ("Mid-Columbia"), as Trustee for the benefit of Bank of America NA, dba Seafirst Bank ("Bank"), as Beneficiary, recorded September 21, 1999 as Microfilm No. M-59265 and re-recorded November 13, 2000 as 2000-2507, Morrow County Microfilm Records of the real property records of Morrow County, Oregon, and amended by document recorded April 2, 2001 as Microfilm No. 2001-684, and as assigned by Bank of America, NA, to Baker Produce South, Inc. pursuant to that certain Assignment of Trust Deed by Beneficiary recorded February 28, 2002 as Microfilm No. 2002-3569 in the Office of the Clerk of Morrow County, Oregon, which encumbers the Subject Property more particularly described therein, together with the indebtedness secured thereby and the benefits and privileges created thereunder; 2) A certain Line of Credit Trust Deed dated October 25, 2000 from Robert G. Mueller and Linda D. Mueller ("Mueller"), to Mid-Columbia Title Company ("Mid-Columbia"), as Trustee for the benefit of Bank of America NA ("Bank"), as Beneficiary, recorded November 7, 2000 as Microfilm No. 2000-2480, Morrow County Microfilm Records of the real property records of Morrow County, Oregon, and as assigned by Bank of America, NA, to Baker Produce South, Inc. pursuant to that certain Assignment of Line of Credit Instrument by Beneficiary recorded February 28, 2002 as Microfilm No. 2002-350 in the Office of the Clerk of Morrow County, Oregon, which encumbers the Subject Property

Deed in Lieu of Foreclosure – Page 2

more particularly described therein, together with the indebtedness secured thereby and the benefits and privileges created thereunder; and, 3) A certain Trust Deed dated March 22, 2001 from Rivercrest Farms, Inc. ("Rivercrest"), to James C. Waggoner ("Waggoner"), as Trustee for the benefit of Bank of America NA ("Bank"), as Beneficiary, recorded April 2, 2001 as Microfilm No. 2001-686, Morrow County Microfilm Records of the real property records of Morrow County, Oregon, and as assigned by Bank of America, NA, to Baker Produce South, Inc. pursuant to that certain Assignment of Trust Deed, Security Agreement and Financing Statement by Beneficiary recorded February 28, 2002 as Microfilm No. 2002-3573 in the Office of the Clerk of Morrow County, Oregon, which encumbers the Subject Property more particularly described therein, together with the indebtedness secured thereby and the benefits and privileges created thereunder. Grantee is further secured by related collateral loan documents from Mueller and Rivercrest to Bank and which were subsequently assigned to Baker Produce South, Inc.

This Deed is absolute in effect and conveys fee simple title of the Subject Property described in Exhibit A to the Grantee and does not operate as a mortgage, trust conveyance or security of any kind.

Grantors do hereby waive, surrender, convey and relinquish any equity of redemption and statutory rights of redemption concerning the Subject Property and the mortgage lien documents described above.

Possession of the Subject Property is hereby surrendered and delivered to Grantee. Grantors are not acting under any misapprehension as to the legal effect of this Deed nor under any duress, undue influence or misrepresentation of Grantee, its agents or attorneys or any other person. At this time there is no person, partnership or corporation other than Grantee, interested in the Subject Property directly or indirectly, in any manner whatsoever, except as aforesaid.

IN WITNESS WHEREOF, the Grantors have duly executed this instrument this

\_\_\_\_ day of December, 2006.

Robert G. Mueller

Robert G. Mueller

Linda D. Mueller

Linda D. Mueller

Robert G. Mueller

River Crest Farms, Inc.

Robert G. Mueller, President

STATE of Washington )  
 ) ss.  
COUNTY of Franklin )

On this 21<sup>st</sup> day of December, 2006, before me, the undersigned, a Notary Public in and for said State, personally appeared Robert G. Mueller and Linda D. Mueller, known or identified to me to be the persons whose names are subscribed to the within instrument, and acknowledged to me that they executed the same as their free and voluntary act and deed, for the uses and purposes therein mentioned.

IN WITNESS WHEREOF, I have hereunto set my hand and affixed my official seal, the day and year in this certificate first above written.




Tim M. Tippett  
Tim M. Tippett  
Notary Public in and for the State of  
Washington  
Residing at Pasco  
My Commission Expires: 5-9-09

STATE of Washington )  
 ) ss.  
COUNTY of Franklin )

I certify that I know or have satisfactory evidence that Robert G. Mueller is the person acknowledged that he signed this instrument, on oath stated that he was authorized to execute the instrument and acknowledged it as the President of Rivercrest Farms, Inc. to be the free and voluntary act of such party for the uses and purposes mentioned in the instrument.

GIVEN under my hand and official seal the 21<sup>st</sup> day of December, 2006.



  
Name: Tim M. Tippett  
Notary Public in and for the  
State of Washington  
Residing at: Pasco.  
My Commission Expires:  
5-9-09

## EXHIBIT "A" – LEGAL DESCRIPTION

All that certain real property located in Township 2 North, Range 26 East, W.M., in the County of Morrow and State of Oregon, described as follows:

Section 7: All.

Section 18: The West Half and the Southeast Quarter.

Section 19: All.

Section 30: The North Half of the North Half.



MORROW COUNTY, OREGON 2006-16977  
CC-AJ  
Cnt=1 Sln=1 TJ 06/21/2006 11:30:22 AM  
\$40.00 \$11.00 \$51.00



I, Bobbi Childers, County Clerk for Morrow County, Oregon, certify that the instrument identified herein was recorded in the Clerk records.



Bobbi Childers - County Clerk

FILED  
MORROW COUNTY  
COURT  
05 APR -7 AM 8:30  
CLERK ADMINISTRATOR  
BY *[Signature]*

After Recording return to:  
Western Mortgage and Realty Company  
PO Box 3110  
Pasco, WA 99302

IN THE CIRCUIT COURT OF  
THE STATE OF OREGON FOR  
MORROW COUNTY

BAKER PRODUCE SOUTH, INC.,

Plaintiff,

v.

PSIII FARMS, L.L.C., RIVERCREST FARMS,  
INC., ROBERT G. MUELLER and LINDA D.  
MUELLER,

Defendants

and

THE LIQUIDATING TRUST FOR USA  
BIOMASS CORPORATION,

Intervenor.

Case No. 03CV213

**JUDGMENT**

Pursuant to the stipulation of the parties it is hereby Ordered, Adjudged and Decreed as follows:

1) Baker Produce South, Inc. ("Baker") is declared the owner in fee simple absolute free and clear of the claims of any of the parties hereto (including Intervenor) and anyone claiming under them, of the property described in Exhibit A (the "Property").

///

120

1           2)     The receivership is terminated and Glenn Chowning ("Receiver") is released and  
2 the Receiver's bond is exonerated.

3           3)     All Lessor's interest and obligations in and under the leases from Receiver to  
4 Aylett, Pasco Farming, Inc., and Lamb Weston for portions of the Property are vested in Baker  
5 as Lessor. Nothing herein shall affect the rights or obligations of the Lessees under any lease  
6 executed by Receiver and approved by this Court except all such duties shall run to and all such  
7 rights against Baker as if Baker were the initial Lessor.

8           4)     The Assignment and Assumption Agreement between Receiver and Baker, a copy  
9 of which is attached hereto as Exhibit B, is hereby approved.

10          5)     The Receiver's costs and expenses requested in its recent motion in the sum of  
11 \$ 3,014.55 are approved. Receiver shall pay over to Baker all remaining funds held in the  
12 receivership, including any security deposits or sums held by Receiver's counsel. The Receiver's  
13 final accounting and all prior accounting of the Receiver are approved.

14          6)     Nothing herein shall effect a merger of the Deed of Trust into the fee as to any  
15 person who is unaffected by this judgment.

16          7)     Each party shall bear its own fees and expenses.

17           DATED this 4/5 day of 2005.

*So ordered:*  
Respectfully submitted,


CERTIFIED TO BE A TRUE AND  
CORRECT COPY OF THE ORIGINAL

Dated 6-21-06, 2006

TRIAL COURT ADMINISTRATOR

By J. Woodward

[Signature]  
The Honorable Daniel J. Hill  
Circuit Court Judge  
Morrow County Courthouse



21 It is so stipulated:

22 [Signature]  
23 Attorney for The Liquidating Trust for  
USA Biomass Corporation # 00222

24 [Signature]  
25 Attorney for Robert and Linda Mueller and  
Rivercrest Farms, Inc. #82406

26 [Signature]  
Attorney for Baker Produce South, Inc.

[Signature]  
Attorney for Jerry Moro, Receiver for  
PSIII Farms, L.L.C.

EXHIBIT "A"

PARCEL I-A:

Township 3 North, Range 26 East of the Willamette Meridian, Morrow County, Oregon.

Section 30: Beginning at the West Quarter corner of said Section 30;  
Thence South  $00^{\circ}15'12''$  East a distance of 100.00 feet to the True Point of Beginning;  
Thence North  $00^{\circ}15'12''$  West along the Westerly line of said Section 30 a distance of 838.17 feet to a point;  
Thence South  $44^{\circ}16'37''$  East a distance of 1,155.36 feet to a point;  
Thence West a distance of 810.00 feet, more or less, to the True Point of Beginning.

EXCEPTING THEREFROM all roads and road rights of way.

PARCEL I-C:

Parcel 1 of Partition Plat 1984-3 as recorded in Morrow County Plat records on March 22, 1984 in Book 3 of Plats, Page 38, as receipt No. 150282, Township 3 North, Range 26 East of the Willamette Meridian, Morrow County, Oregon.

EXCEPTING THEREFROM all roads and road rights of way.

PARCEL III-B:

Township 2 North, Range 26 East of the Willamette Meridian, Morrow County, Oregon:

Section 18: The Northeast Quarter.

EXCEPTING THEREFROM all roads and road rights of way.

PARCEL V-C AND V-D

Plant Site:

Commencing at the Northwest corner of Section 10, Township 4 North, Range 25 East of the Willamette Meridian, Morrow County, Oregon and running: Thence South  $1^{\circ}20'10''$  East along the West line of said Section 10 a distance of 554.50 feet to a point; Thence North  $88^{\circ}30'30''$  East a distance of 20.00 feet to a point on the Easterly right-of-way of Olson Road, said point also being the True Point of Beginning of this description; Thence South  $1^{\circ}29'10''$  East along said Easterly right-of-way a distance of 475.13 feet to a point, said point being on the North right of way line of a utility corridor as shown on the Port of Morrow Food Processing Park Plat; Thence North  $88^{\circ}30'21''$  East a distance of 400.00 feet, more or less, along the North line of said Utility corridor, to the Southwest corner of Lot 1, Block 1 of Port of Morrow Food Processing Park; Thence North  $1^{\circ}29'10''$  West a

distance of 629.83 feet, more or less, to a point on the Southerly right-of-way line of the Old Columbia River Highway, said point also being the Northwest corner of Lot 1 of Block 1 of the Port of Morrow Food Processing Park; Thence Southwesterly along said Southerly right-of-way along a 11,279.17 foot radius curve to the left, the cord bears South  $75^{\circ}05'10''$  West a distance of 353.21 feet, a distance of 353.23 feet to a point; Thence continuing Southwesterly along said Southerly right-of-way along a 75.00 foot radius curve to the left, the cord bears South  $34^{\circ}20'50''$  West a distance of 92.01 feet, a distance of 94.04 feet to the True Point of Beginning of this description.

PARCELS V-A AND V-B - Undeveloped

Lots 1 and 2, Block 1, Port of Morrow Food Processing Park. All being in the County of Morrow, State of Oregon.

EXHIBIT "A"

PARCEL B-A:

Township 2 North, Range 28, East of the Willamette Meridian, Morrow County, Oregon.

Section 8: ALL

Section 17: ALL

Section 20: ALL

EXCEPTING THEREFROM all roads and road rights-of-way.

EXHIBIT "A" ATTACHED TO A SECURITY AGREEMENT BETWEEN  
PS II FARMS, LLC. AND SEATTLE-FIRST NATIONAL BANK/TRI-CITIES 38  
DATED MARCH 28, 1995

STATE OF OREGON }  
County of Morrow }

153128

INDEXED

I hereby certify that the within  
instrument was received for record.

on 5-15-95 at 10:56 am

and assigned 45204



Records of said

County

Barbara Bloodworth  
County Clerk

Deputy

#45?

## EXHIBIT "A"

### PARCEL I-A:

Township 3 North, Range 26 East of the Willamette Meridian, Morrow County, Oregon.

Section 30: Beginning at the West Quarter corner of said Section 30;  
Thence South  $00^{\circ}15'12''$  East a distance of 100.00 feet to the True Point of Beginning;  
Thence North  $00^{\circ}15'12''$  West along the Westerly line of said Section 30 a distance of 839.17 feet to a point;  
Thence South  $44^{\circ}16'57''$  East a distance of 1,155.36 feet to a point;  
Thence West a distance of 810.00 feet, more or less, to the True Point of Beginning.

EXCEPTING THEREFROM all roads and road rights of way.

### PARCEL I-C:

Parcel 1 of Partition Plat 1994-3 as recorded in Morrow County Plat records on March 22, 1994 in Book 3 of Plats, Page 36, as receipt No. 150292, Township 3 North, Range 26 East of the Willamette Meridian, Morrow County, Oregon.

EXCEPTING THEREFROM all roads and road rights of way.

### PARCEL III-B:

Township 2 North, Range 26, East of the Willamette Meridian, Morrow County, Oregon:

Section 18: The Northeast Quarter.

EXCEPTING THEREFROM all roads and road rights of way.

### PARCEL V-C AND V-D

#### Plant Site:

Commencing at the Northwest corner of Section 10, Township 4 North, Range 25 East of the Willamette Meridian, Morrow County, Oregon and running; Thence South  $1^{\circ}20'10''$  East along the West line of said Section 10 a distance of 554.50 feet to a point; Thence North  $88^{\circ}30'30''$  East a distance of 20.00 feet to a point on the Easterly right-of-way of Olson Road, said point also being the True Point of Beginning of this description; Thence South  $1^{\circ}29'10''$  East along said Easterly right-of-way a distance of 475.13 feet to a point, said point being on the North right of way line of a utility corridor as shown on the Port of Morrow Food Processing Park Plat; Thence North  $88^{\circ}30'21''$  East a distance of 400.00 feet, more or less, along the North line of said Utility corridor, to the Southwest corner of Lot 1, Block 1 of Port of Morrow Food Processing Park; Thence North  $1^{\circ}29'10''$  West a

distance of 629.83 feet, more or less, to a point on the Southerly right-of-way line of the Old Columbia River Highway, said point also being the Northwest corner of Lot 1 of Block 1 of the Port of Morrow Food Processing Park; Thence Southwesterly along said Southerly right-of-way along a 11,279.17 foot radius curve to the left, the cord bears South  $75^{\circ}05'10''$  West a distance of 353.21 feet, a distance of 353.23 feet to a point; Thence continuing Southwesterly along said Southerly right-of-way along a 75.00 foot radius curve to the left, the cord bears South  $36^{\circ}20'50''$  West a distance of 92.01 feet, a distance of 94.04 feet to the True Point of Beginning of this description.

EXHIBIT "A"

PARCEL II-A:

Township 2 North, Range 28, East of the Willamette Meridian, Morrow County, Oregon.

Section 8: ALL

Section 17: ALL

Section 20: ALL

EXCEPTING THEREFROM all roads and road rights-of-way.

EXHIBIT "A" ATTACHED TO A SECURITY AGREEMENT BETWEEN  
PS III FARMS, LLC. AND SEATTLE-FIRST NATIONAL BANK/TRI-CITIES 38  
DATED MARCH 29, 1995

STATE OF OREGON } ss. 153128  
County of Morrow

I hereby certify that the within  
instrument was received for record.

on 5-15-95 at 10:56 am

and assigned 45204

in the Morrow County Records of said

County  
Witness my hand and Seal of County

Barbara Bloodsworth  
County Clerk

*Deputy*  
Deputy

#45

**ASSIGNMENT AND ASSUMPTION AGREEMENT**

**Between**  
**Glenn Chowning as Receiver**  
**and**  
**Baker Produce South, Inc.**

**I**  
**PARTIES**

THIS ASSIGNMENT AND ASSUMPTION AGREEMENT is entered into between GLENN CHOWNING, Receiver in the case of Baker Produce South, Inc. vs. PS III Farms, LLC, et. al., Morrow County Circuit Court Case #03CV213 ("CHOWNING"), and BAKER PRODUCE SOUTH, INC. ("BAKER PRODUCE"), on the date the Morrow County Circuit Court approves this agreement by court order. CHOWNING and BAKER PRODUCE are referred to in this agreement as the "parties."

**II**  
**RECITALS**

WHEREAS CHOWNING entered into a "Lease of Potato Storage Shed" with Lamb-Weston, Inc. dated September 1, 2004 (the "Lamb-Weston Lease"), where Lamb Weston, Inc. leased a large potato storage shed from CHOWNING for the 2004-2005 crop storage year, and

WHEREAS CHOWNING entered into a "Lease of Potato Storage Shed" with Earl Aylett dated July 14, 2004 (the "Aylett Lease"), where Earl Aylett leased a small potato storage shed from CHOWNING for the 2004-2005 crop storage year, and

WHEREAS CHOWNING entered into a "Lease of Farmground" with Pasco Farming, Inc. dated December 14, 2004 (the "Pasco Farming Lease"), where Pasco Farming Inc. leased certain farmground in Morrow County, Oregon, for the 2005 crop year, and

WHEREAS CHOWNING desires to assign all of his right, title and interest in said leases to BAKER PRODUCE, and

WHEREAS BAKER PRODUCE is willing to assume all of CHOWNING'S duties and obligations under said leases, and

WHEREAS the parties desire to make other agreements with each other as set forth herein.

**III**  
**AGREEMENTS**

NOW THEREFORE, in consideration of the mutual promises, performances, agreements and covenants of the parties contained in this agreement, the parties agree and contract as follows:

1. **Contingencies to Effectiveness of this Agreement.** The parties specifically agree that the effectiveness of this agreement is contingent upon the entry of an order in Morrow County Circuit Court Case #03CV213 which approves this agreement.

2. **Assignment and Assumption of Lamb-Weston Lease.**

a. CHOWNING hereby assigns to BAKER PRODUCE, all of his right, title and interest in the Lamb-Weston Lease, including but not limited to the \$40,000 of rent due in the spring of 2005. CHOWNING warrants and represents that Lamb-Weston has not paid the \$40,000 of rent due in the spring of 2005.

b. BAKER PRODUCE hereby assumes and agrees to perform all of CHOWNING'S duties and obligations under the Lamb-Weston Lease.

c. BAKER PRODUCE shall not disturb Lamb-Weston in its possession of the large potato storage shed, except as might be allowed in the lease.

d. Lamb-Weston is a third party beneficiary of BAKER PRODUCE'S agreement to assume and perform all of CHOWNING'S duties and obligations under the Lamb-Weston lease and the foregoing non-disturbance agreement.

EXHIBIT B  
PAGE 1 OF 2

3. Assignment and Assumption of Aylett Lease.

- a. CHOWNING hereby assigns to BAKER PRODUCE, all of his right, title and interest in the Aylett Lease and CHOWNING warrants and represents that Aylett has paid all of his rent.
- b. BAKER PRODUCE hereby assumes and agrees to perform all of CHOWNING'S duties and obligations under the Aylett Lease.
- c. BAKER PRODUCE shall not disturb Earl Aylett in his possession of the small potato storage shed, except as might be allowed in the lease.
- d. Earl Aylett is a third party beneficiary of BAKER PRODUCE'S agreement to assume and perform all of CHOWNING'S duties and obligations under the Aylett Lease and the foregoing non-disturbance agreement.

4. Assignment and Assumption of Pasco Farming Lease.

- a. CHOWNING hereby assigns to BAKER PRODUCE, all of his right, title and interest in the Pasco Farming Lease and CHOWNING warrants and represents that Pasco Farming has paid all of its rent.
  - b. Concerning said lease, CHOWNING shall do all of the following:
    - (1) Terminate CHOWNING'S UCC Financing Statement filed pursuant to the lease.
    - (2) Have his attorney George Anderson, pay the \$40,000 plus interest Mr. Anderson holds in trust pursuant to the lease over to the assignee landlord BAKER PRODUCE to be held pursuant to the terms of the lease. PASCO FARMING, INC. approves this payment by its agreement given below.
  - c. BAKER PRODUCE hereby assumes and agrees to perform all of CHOWNING'S duties and obligations under the Pasco Farming Lease.
  - d. BAKER PRODUCE shall not disturb Pasco Farming in its possession of the farmground, except as might be allowed in the lease.
  - e. Pasco Farming is a third party beneficiary of BAKER PRODUCE'S agreement to assume and perform all of CHOWNING'S duties and obligations under the Pasco Farming lease and the foregoing non-disturbance agreement.
5. Entire Agreement. This writing contains the entire agreement of the parties concerning the matters in this writing. There are no other agreements between the parties concerning these matters, be they written, oral or otherwise.

READ AND AGREED TO:

Glenn Chowning  
 \_\_\_\_\_  
 GLENN CHOWNING, Receiver  
 Date: 3/22/05, 2005

BAKER PRODUCE SOUTH, INC.  
 By: John Tieg  
 \_\_\_\_\_  
 Title: Pres  
 Date: 3-19-05, 2005  
 AGREEMENT OF PASCO FARMING, INC.

~~PASCO FARMING, INC. hereby instructs the Receiver and his attorney George Anderson to pay the \$40,000 plus interest they hold pursuant to the CHOWNING TO PASCO FARMING lease to BAKER PRODUCE to be held by BAKER PRODUCE pursuant to the terms of said lease. PASCO FARMING, INC. hereby approves this payment.~~

PASCO FARMING, INC.  
 By: John Tieg  
 \_\_\_\_\_  
 Title: Pres  
 Date: 3-19-05, 2005

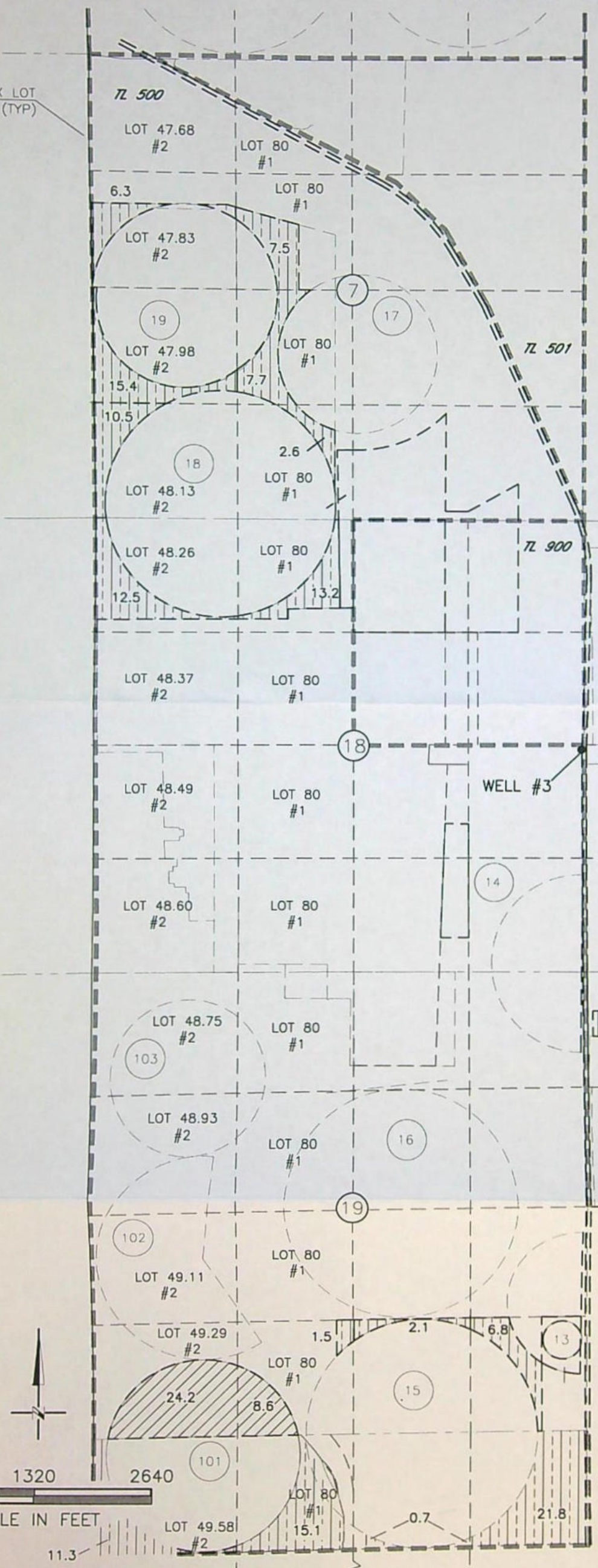
EXHIBIT B  
 PAGE 2 OF 2





COLUMBIA IMPROVEMENTS DISTRICT  
 C/O FRANK TIEGS  
 TEMPORARY TRANSFER APPLICATION MAP  
 FOR  
 PORTION OF CERTIFICATES 61848, 61849, AND 68536  
 T2N T3N R26E WM  
 MORROW CO  
 MAP 1 OF 2  
 FROM AND TO

TAX LOT LINE (TYP)



FROM



304.0 AC PRIMARY WELLS #1 & #3 CERT 61848  
 SUPPLEMENTAL WELL #2 & #3 CERT 61849

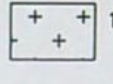
TO



304.0 AC PRIMARY WELLS #1 & #3 CERT 61848  
 SUPPLEMENTAL WELL #2 & #3 CERT 61849

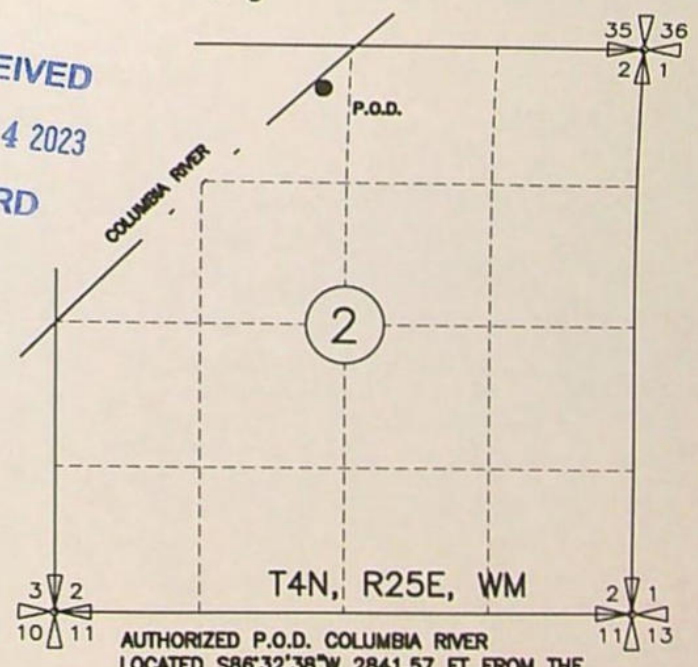
AUTHORIZED P.O.A.  
 WELL #1 LOCATED 2470'N AND 2910'E FROM THE SW COR SEC 20 T2N, R26E, WM  
 WELL #2 LOCATED 100'S AND 1350'W FROM THE NE COR SEC 17 T2N, R26E, WM  
 WELL #3 LOCATED 30'S AND 30'W FROM THE E 1/4 COR SEC 18 T2N, R26E, WM

FROM



135.6 AC PRIMARY WELLS #1 & #3 CERT 61848  
 SUPPLEMENTAL WELL #2 & #3 CERT 61849  
 SUPPLEMENTAL COLUMBIA RIVER CERT 68536

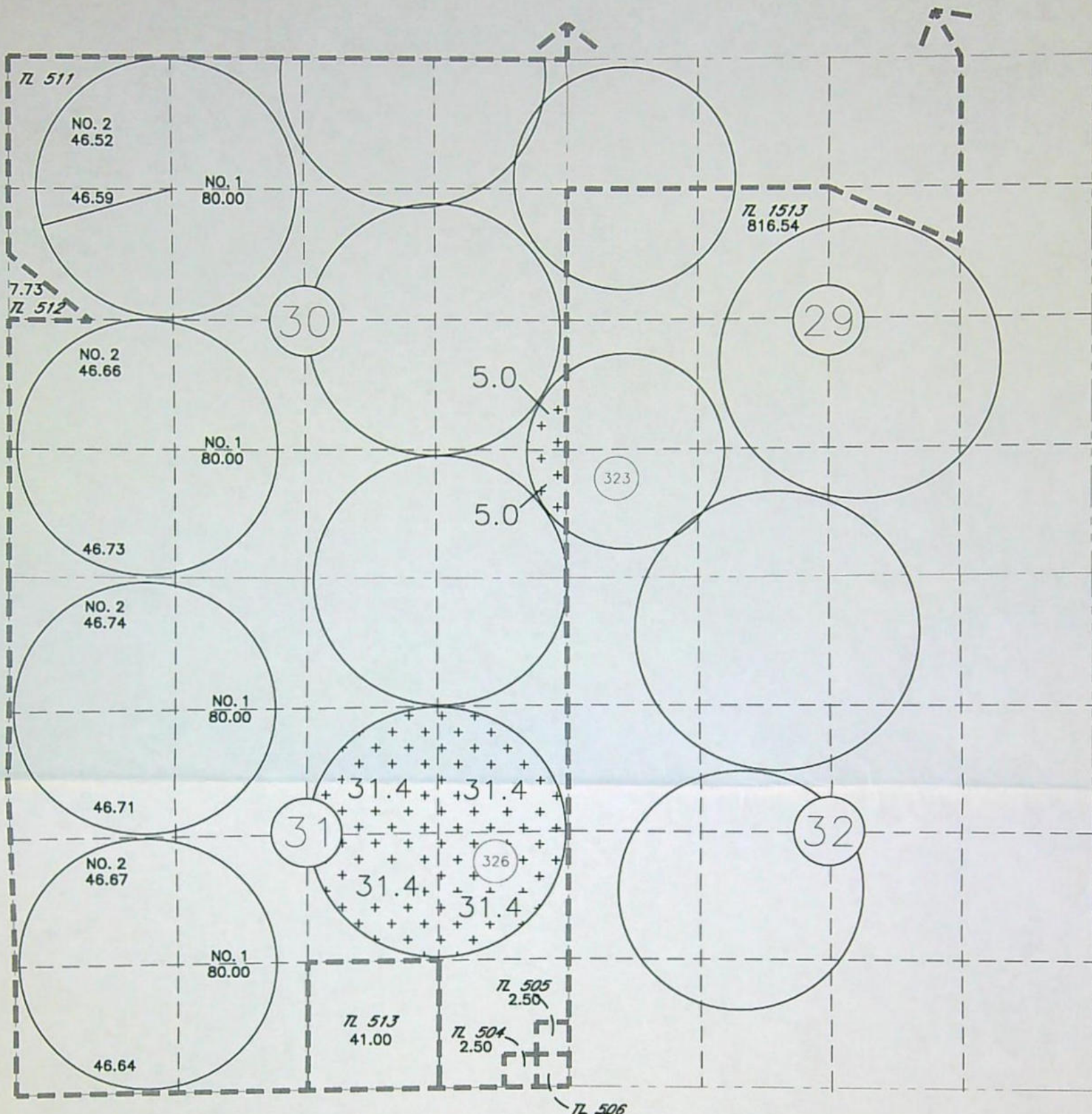
RECEIVED  
 APR 24 2023  
 OWRD




NOTE:  
 THE PURPOSE OF THIS MAP IS TO IDENTIFY THE APPROXIMATE LOCATION OF THE WATER RIGHT. IT IS NOT INTENDED TO PROVIDE INFORMATION RELATIVE TO THE LOCATION OF PROPERTY OWNERSHIP BOUNDARY LINES.

AUTHORIZED P.O.D. COLUMBIA RIVER  
 LOCATED S86°32'38"W 2841.57 FT FROM THE NE CORNER SEC 2, T4N, R25E WM

COLUMBIA IMPROVEMENTS DISTRICT  
 C/O FRANK TIEGS  
 TEMPORARY TRANSFER APPLICATION MAP  
 FOR  
 PORTION OF CERTIFICATES 61848, 61849, AND 68536  
 T3N R26E WM  
 MORROW CO  
 MAP 2 OF 2  
 TO

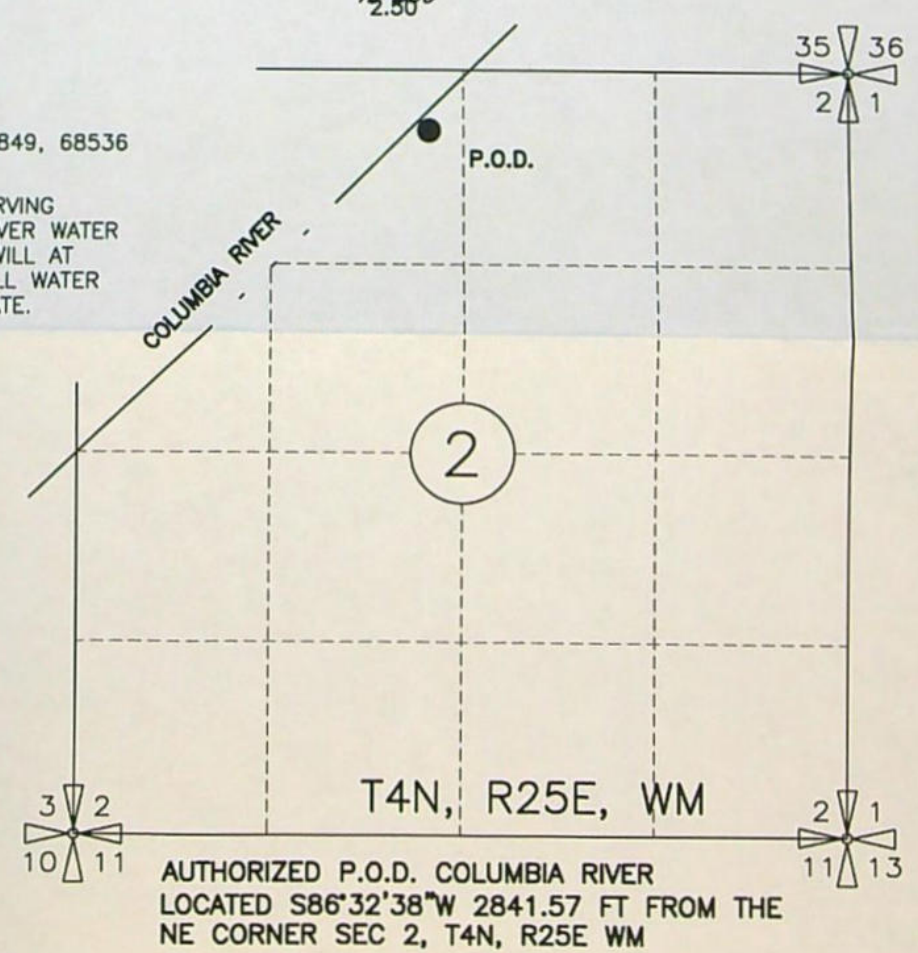


TO

 135.6 AC CERT 61848, 61849, 68536

IN THE INTEREST OF CONSERVING GROUNDWATER, COLUMBIA RIVER WATER UNDER CERTIFICATE 68536 WILL AT TIMES BE USED BEFORE WELL WATER AS NOTED IN THIS CERTIFICATE.

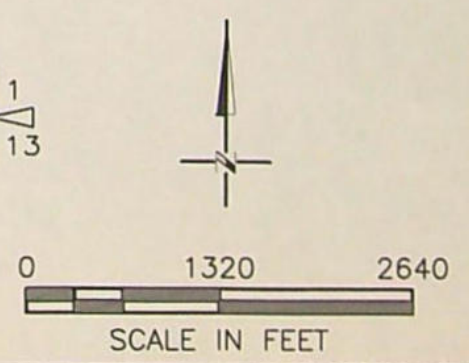
--- TAX LOT BOUNDARY



RECEIVED  
 APR 24 2023  
 OWRD

NOTE:  
 THE PURPOSE OF THIS MAP IS TO IDENTIFY THE APPROXIMATE LOCATION OF THE WATER RIGHT. IT IS NOT INTENDED TO PROVIDE INFORMATION RELATIVE TO THE LOCATION OF PROPERTY OWNERSHIP BOUNDARY LINES.

DRAWING: \\KWKFILES\Public\Project\30-08-016 - Porfly Water Rights Consulting\00 Misc Engineering\Cad\TIEGS\2023-CID-Tiegs\_TempTransfMap.dwg  
 PRINTED BY: kvoldovinos on 04/10/23 11:32 AM





**Columbia Basin Electric Cooperative, Inc**  
 171 Linden Way  
 PO Box 398  
 Heppner, OR 97836-0398

Member

**BAKER PRODUCE  
 SOUTH INC**

Statement Date	01/20/2022
Invoice Number	95
Payment Due	02/10/2022

**Important Messages**

Invoice Balance Summary	
Previous Balance	\$6,390.08
Payments	Thank You -\$6,390.08
Balance Forward	\$0.00
Current Charges	\$6,552.85
<b>Total Amount Due</b>	<b>\$6,552.85</b>

**Summary Page**

Account #	Service Address	Balance Forward	Current Charges	Total Due
68502	BOMBING RNG RD, 71894 & 71916	0.00	391.06	\$391.06
68484	BOMBING RNG RD	0.00	132.13	\$132.13
68485	BOMBING RNG RD	0.00	131.84	\$131.84
68486	BOMBING RNG RD	0.00	49.15	\$49.15
68487	LINDSAY FEED LOT LN	0.00	978.30	\$978.30
68488	BOMBING RNG RD	0.00	64.27	\$64.27
68489	BOMBING RNG RD	0.00	199.10	\$199.10
68490	BOMBING RNG RD	0.00	55.42	\$55.42
68491	BOMBING RNG RD	0.00	48.76	\$48.76
68492	BOMBING RNG RD	0.00	66.44	\$66.44
68493	BOMBING RNG RD	0.00	1,104.59	\$1,104.59
68494	BOMBING RNG RD	0.00	55.60	\$55.60
68495	BOMBING RNG RD NO 2	0.00	63.45	\$63.45
68496	BOMBING RNG RD	0.00	55.98	\$55.98
68497	BOMBING RNG RD	0.00	55.38	\$55.38
68498	BOMBING RNG RD	0.00	123.43	\$123.43
68499	BOMBING RNG RD	0.00	73.05	\$73.05
68500	BOMBING RNG RD	0.00	118.87	\$118.87
68501	BOMBING RNG RD	0.00	363.01	\$363.01
68503	BOMBING RNG RD	0.00	42.83	\$42.83
68504	ALPINE LN	0.00	902.07	\$902.07
73110	BOMBING RANGE RD & LINDSAY FEED LOT RD	0.00	1,173.09	\$1,173.09
75443	BOMBING RNG RD, 71894 & 71916	0.00	305.03	\$305.03
<b>TOTALS</b>		<b>0.00</b>	<b>6,552.85</b>	<b>\$6,552.85</b>

**RECEIVED**  
 JAN 24 2022  
 BY: .....

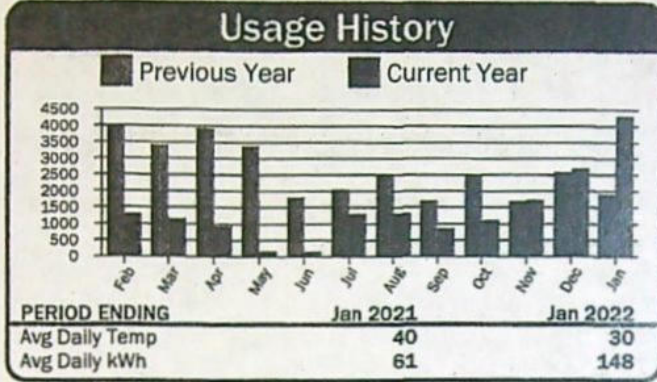
PLEASE RETURN THIS PORTION WITH PAYMENT

**RECEIVED**  
**APR 24 2023**  
**OWRD**

Account: [REDACTED]

Service Address: Bombing Rng Rd [REDACTED] & 71916

Description	Meter No.	Readings		Mult	Usage	Reading Dates		Days
		Previous	Present			From	To	
2 HOUSES - 2 TRAILERS - SHEDS	9600	24186	24401	20	4,300	12/19/21	01/17/22	29



### Current Service Detail

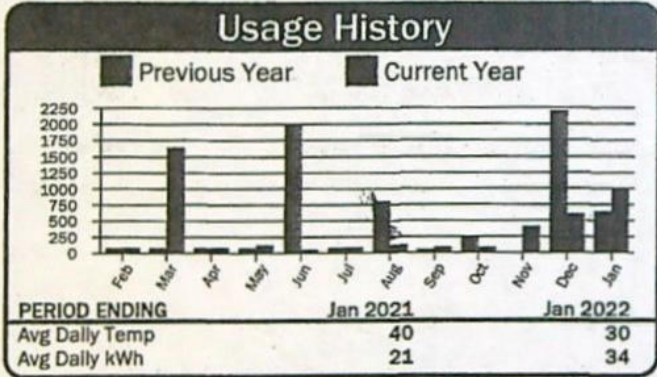
Basic Charge		\$29.00
Energy Charge	4,300 kWh @ 0.07941	\$341.46
100 W Sv		\$20.60
<b>Total Electric Charges</b>		<b>\$391.06</b>
<b>Total Current Charges</b>		<b>\$391.06</b>

352369

Account: [REDACTED]

Service Address: Bombing Rng Rd

Description	Meter No.	Readings		Mult	Usage	Reading Dates		Days
		Previous	Present			From	To	
GRAIN BINS	0635	1732	1757	40	1,000	12/19/21	01/17/22	29



### Current Service Detail

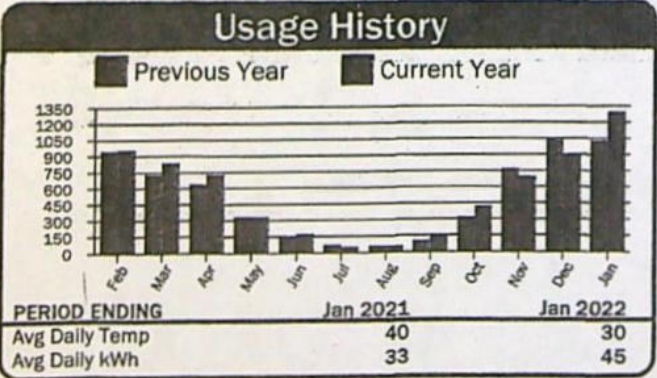
Basic Charge		\$43.20
Energy Charge	1,000 kWh @ 0.08893	\$88.93
<b>Total Electric Charges</b>		<b>\$132.13</b>
<b>Total Current Charges</b>		<b>\$132.13</b>

352370

Account: [REDACTED]

Service Address: Bombing Rng Rd

Description	Meter No.	Readings		Mult	Usage	Reading Dates		Days
		Previous	Present			From	To	
REA SHOP	11845	14910	16205	1	1,295	12/19/21	01/17/22	29



### Current Service Detail

Basic Charge		\$29.00
Energy Charge	1,295 kWh @ 0.07941	\$102.84
<b>Total Electric Charges</b>		<b>\$131.84</b>
<b>Total Current Charges</b>		<b>\$131.84</b>

352371

RECEIVED

APR 24 2023

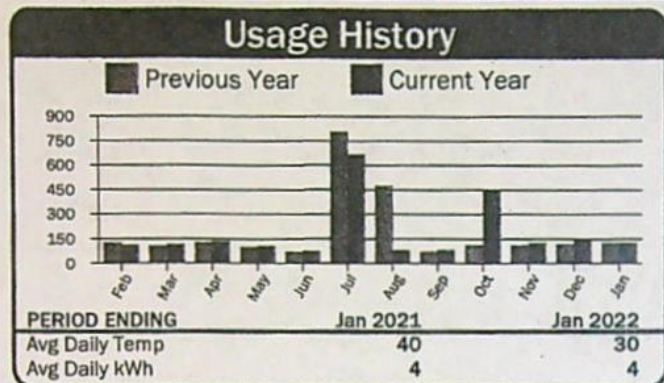
OWRD



Account: [REDACTED]

Service Address: [REDACTED] Rng Rd

Description	Meter No.	Readings		Mult	Usage	Reading Dates		Days
		Previous	Present			From	To	
REA HSE/SLAB	11886	4902	5026	1	124	12/19/21	01/17/22	29



### Current Service Detail

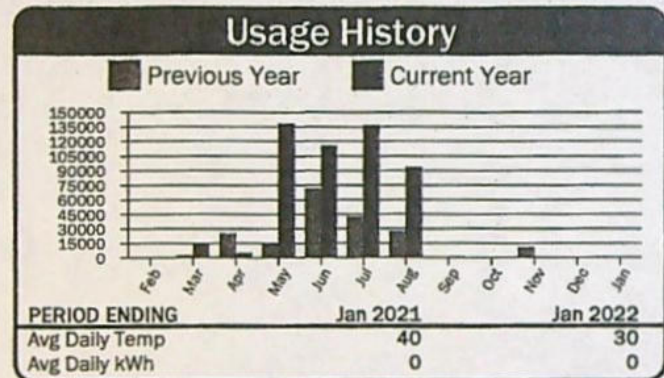
Basic Charge		\$29.00
Energy Charge	124 kWh @ 0.07941	\$9.85
100 W Sv		\$10.30
<b>Total Electric Charges</b>		<b>\$49.15</b>
<b>Total Current Charges</b>		<b>\$49.15</b>

352372

Account: [REDACTED]

Service Address: Lind [REDACTED] Lot Ln

Description	Meter No.	Readings		Mult	Usage	Reading Dates		Days
		Previous	Present			From	To	
280HP WELL #2 & (C5)	0654	28293	28293	160	0	12/19/21	01/17/22	29



### Current Service Detail

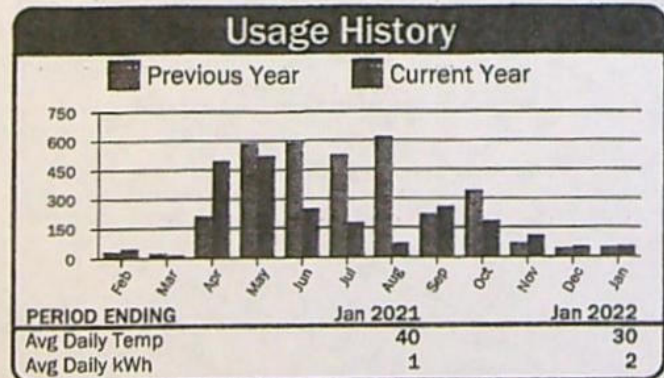
Horse Power Charge		\$978.30
<b>Total Electric Charges</b>		<b>\$978.30</b>
<b>Total Current Charges</b>		<b>\$978.30</b>

352373

Account: [REDACTED]

Service Address: [REDACTED] Rng Rd

Description	Meter No.	Readings		Mult	Usage	Reading Dates		Days
		Previous	Present			From	To	
BHP CAT PRO S'HOLLOW VINEYARD (C12)	10133	5415	5463	1	48	12/19/21	01/17/22	29



### Current Service Detail

Energy Charge	48 kWh @ 0.03733	\$1.79
Horse Power Charge		\$62.48
<b>Total Electric Charges</b>		<b>\$64.27</b>
<b>Total Current Charges</b>		<b>\$64.27</b>

352374

RECEIVED

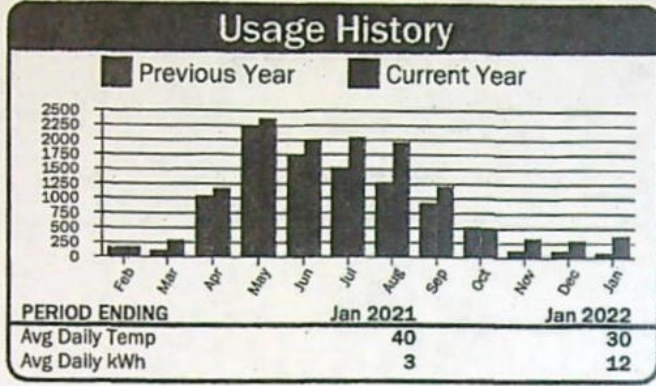
APR 24 2023

OWRD

Account: ██████████

Service Address: **Bombing Rng Rd**

Description	Meter No.	Readings		Mult	Usage	Reading Dates		Days
		Previous	Present			From	To	
2HP REA WELL & PRO (C23-25)	10035	581	590	40	360	12/19/21	01/17/22	29



### Current Service Detail

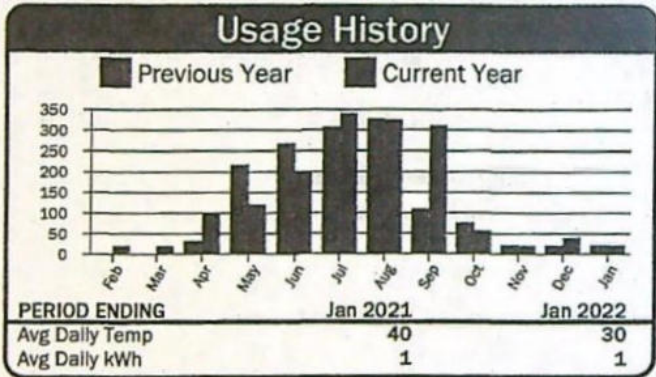
Energy Charge	360 kWh @ 0.03733	\$13.44
Horse Power Charge		\$185.66
<b>Total Electric Charges</b>		<b>\$199.10</b>
<b>Total Current Charges</b>		<b>\$199.10</b>

352375

Account: ██████████

Service Address: **Bombing Rng Rd**

Description	Meter No.	Readings		Mult	Usage	Reading Dates		Days
		Previous	Present			From	To	
7HP #1 (C10)	10191	2933	2953	1	20	12/19/21	01/17/22	29



### Current Service Detail

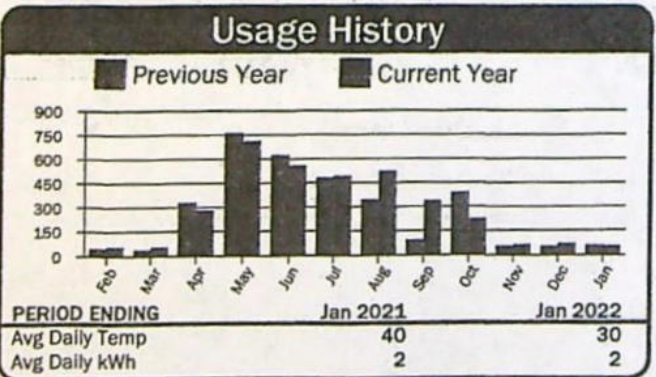
Energy Charge	20 kWh @ 0.03733	\$0.75
Horse Power Charge		\$54.67
<b>Total Electric Charges</b>		<b>\$55.42</b>
<b>Total Current Charges</b>		<b>\$55.42</b>

352377

Account: ██████████

Service Address: **Bombing Rng Rd**

Description	Meter No.	Readings		Mult	Usage	Reading Dates		Days
		Previous	Present			From	To	
6HP - VINEYARD (C17 & C19)	10132	6547	6598	1	51	12/19/21	01/17/22	29



### Current Service Detail

Energy Charge	51 kWh @ 0.03733	\$1.90
Horse Power Charge		\$46.86
<b>Total Electric Charges</b>		<b>\$48.76</b>
<b>Total Current Charges</b>		<b>\$48.76</b>

352379

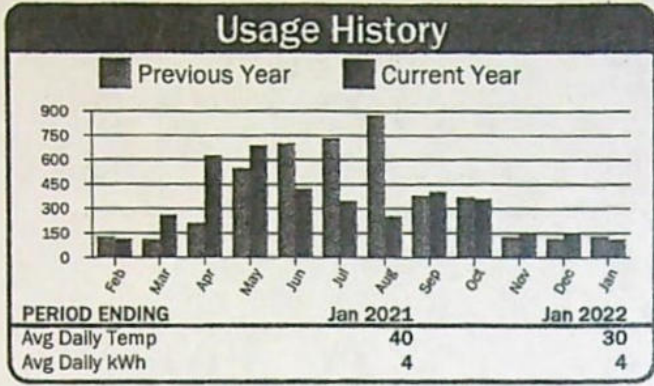
RECEIVED  
APR 24 2023  
OWRD



Account: [REDACTED]

Service Address: ~~Bombing~~ Rng Rd

Description	Meter No.	Readings		Mult	Usage	Reading Dates		Days
		Previous	Present			From	To	
8HP - (C18)	10095	9019	9125	1	106	12/19/21	01/17/22	29



### Current Service Detail

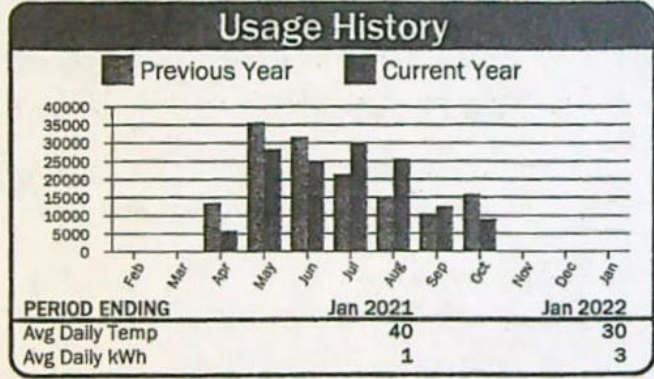
Energy Charge	106 kWh @ 0.03733	\$3.96
Horse Power Charge		\$62.48
<b>Total Electric Charges</b>		<b>\$66.44</b>
<b>Total Current Charges</b>		<b>\$66.44</b>

352381

Account: [REDACTED]

Service Address: ~~Bombing~~ Rng Rd

Description	Meter No.	Readings		Mult	Usage	Reading Dates		Days
		Previous	Present			From	To	
325 HP	10055	6999	7001	40	80	12/19/21	01/17/22	29



### Current Service Detail

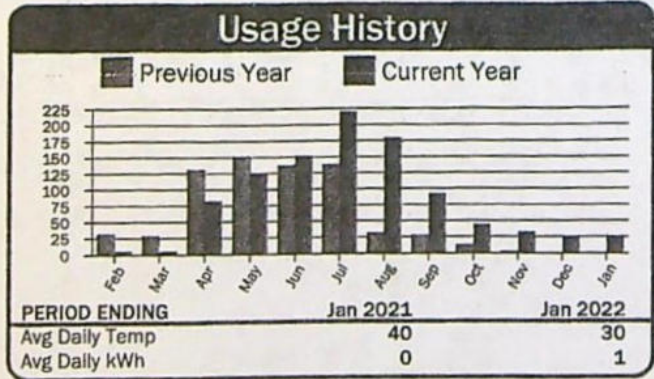
Energy Charge	80 kWh @ 0.03733	\$2.99
Horse Power Charge		\$1,101.60
<b>Total Electric Charges</b>		<b>\$1,104.59</b>
<b>Total Current Charges</b>		<b>\$1,104.59</b>

352383

Account: [REDACTED]

Service Address: ~~Bombing~~ Rng Rd

Description	Meter No.	Readings		Mult	Usage	Reading Dates		Days
		Previous	Present			From	To	
7.5HP - #6 BOMBING RNGE RD (C13)	10147	1598	1623	1	25	12/19/21	01/17/22	29



### Current Service Detail

Energy Charge	25 kWh @ 0.03733	\$0.93
Horse Power Charge		\$54.67
<b>Total Electric Charges</b>		<b>\$55.60</b>
<b>Total Current Charges</b>		<b>\$55.60</b>

352385

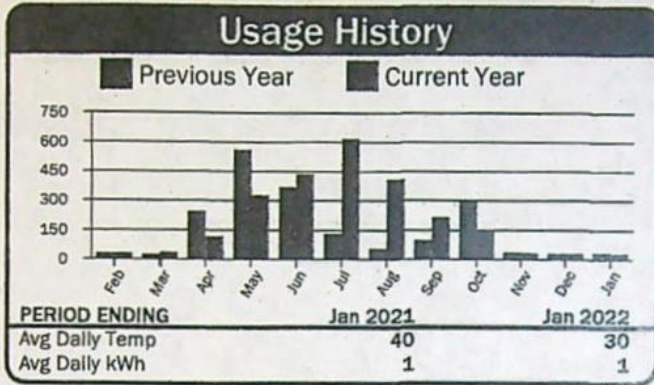
RECEIVED  
APR 24 2023  
OWRD



Account: **[REDACTED]**

Service Address: **Bombing Rng Rd No 2**

Description	Meter No.	Readings		Mult	Usage	Reading Dates		Days
		Previous	Present			From	To	
8HP PUMP #2 (C9)	10094	4536	4562	1	26	12/19/21	01/17/22	29



### Current Service Detail

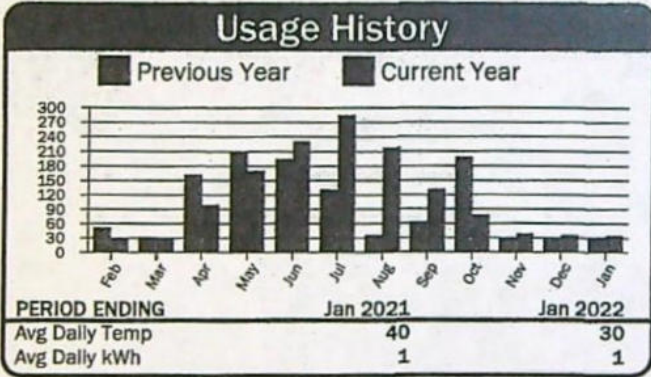
Energy Charge	26 kWh @ 0.03733	\$0.97
Horse Power Charge		\$62.48
<b>Total Electric Charges</b>		<b>\$63.45</b>
<b>Total Current Charges</b>		<b>\$63.45</b>

352388

Account: **[REDACTED]**

Service Address: **Bombing Rng Rd**

Description	Meter No.	Readings		Mult	Usage	Reading Dates		Days
		Previous	Present			From	To	
7HP PUMP #3 (C14)	10135	2432	2467	1	35	12/19/21	01/17/22	29



### Current Service Detail

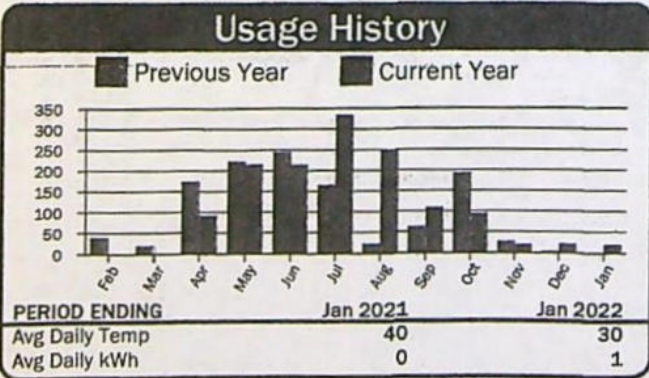
Energy Charge	35 kWh @ 0.03733	\$1.31
Horse Power Charge		\$54.67
<b>Total Electric Charges</b>		<b>\$55.98</b>
<b>Total Current Charges</b>		<b>\$55.98</b>

352390

Account: **[REDACTED]**

Service Address: **Bombing Rng Rd**

Description	Meter No.	Readings		Mult	Usage	Reading Dates		Days
		Previous	Present			From	To	
7HP PUMP #4 (C8)	10134	2456	2475	1	19	12/19/21	01/17/22	29



### Current Service Detail

Energy Charge	19 kWh @ 0.03733	\$0.71
Horse Power Charge		\$54.67
<b>Total Electric Charges</b>		<b>\$55.38</b>
<b>Total Current Charges</b>		<b>\$55.38</b>

352391

RECEIVED

APR 24 2023

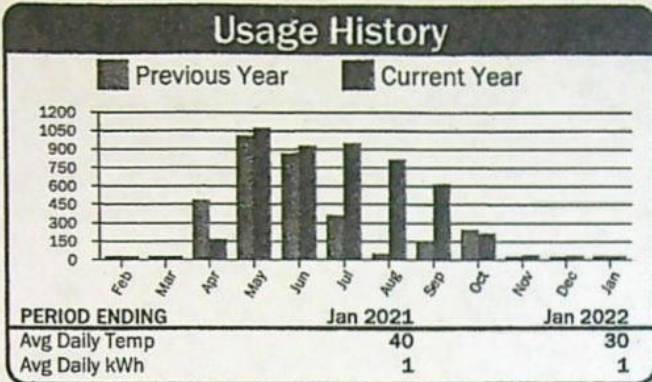
OWRD



Account: [REDACTED]

Service Address: **Bombing Rng Rd**

Description	Meter No.	Readings		Mult	Usage	Reading Dates		Days
		Previous	Present			From	To	
16HP - (C18 & C19)	10093	8522	8549	1	27	12/19/21	01/17/22	29



### Current Service Detail

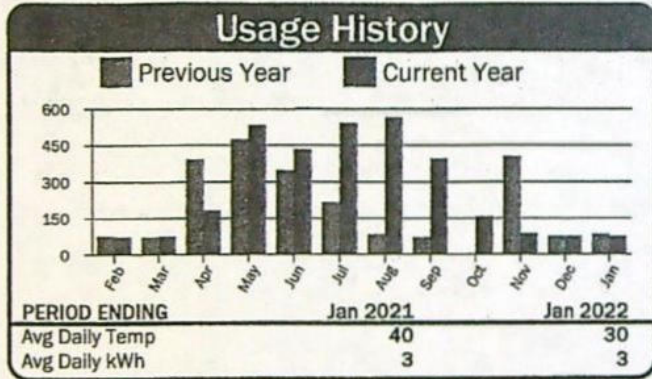
Energy Charge	27 kWh @ 0.03733	\$1.01
Horse Power Charge		\$122.42
<b>Total Electric Charges</b>		<b>\$123.43</b>
<b>Total Current Charges</b>		<b>\$123.43</b>

352393

Account: [REDACTED]

Service Address: **Bombing Rng Rd**

Description	Meter No.	Readings		Mult	Usage	Reading Dates		Days
		Previous	Present			From	To	
9HP VINEYARD - BLOCK D	0499	24097	24171	1	74	12/19/21	01/17/22	29



### Current Service Detail

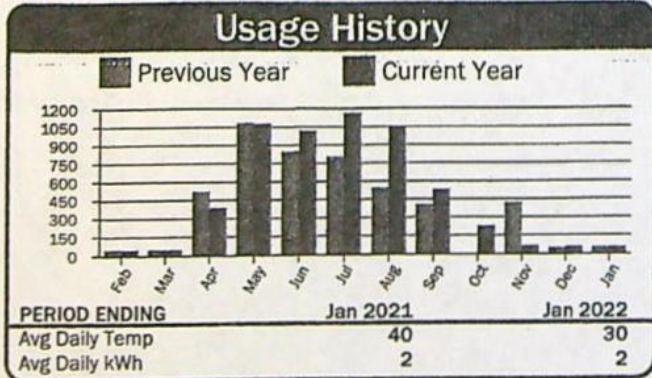
Energy Charge	74 kWh @ 0.03733	\$2.76
Horse Power Charge		\$70.29
<b>Total Electric Charges</b>		<b>\$73.05</b>
<b>Total Current Charges</b>		<b>\$73.05</b>

352397

Account: [REDACTED]

Service Address: **Bombing Rng Rd**

Description	Meter No.	Readings		Mult	Usage	Reading Dates		Days
		Previous	Present			From	To	
15HP PUMP #5 (C16)	0547	60436	60482	1	46	12/19/21	01/17/22	29



### Current Service Detail

Energy Charge	46 kWh @ 0.03733	\$1.72
Horse Power Charge		\$117.15
<b>Total Electric Charges</b>		<b>\$118.87</b>
<b>Total Current Charges</b>		<b>\$118.87</b>

352399

RECEIVED

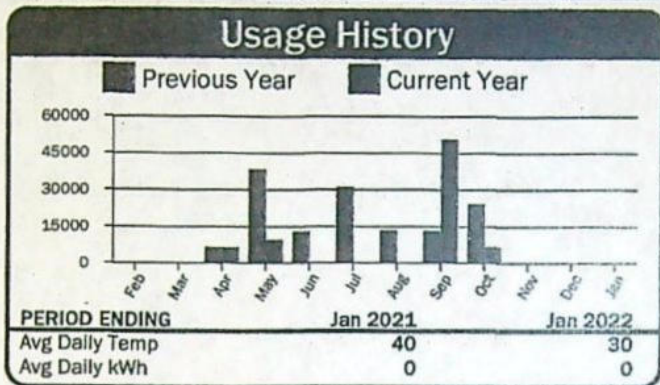
APR 24 2023

OWRD

Account: **[REDACTED]**

Service Address: **Bombing Rng Rd**

Description	Meter No.	Readings		Mult	Usage	Reading Dates		Days
		Previous	Present			From	To	
70HP BOOSTER (C8)	10087	19291	19302	1	11	12/19/21	01/17/22	29



### Current Service Detail

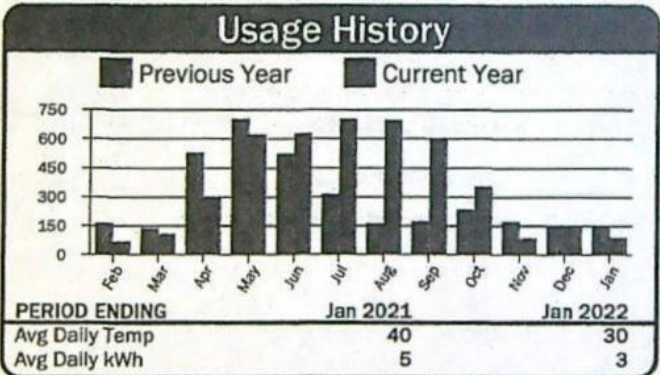
Energy Charge	11 kWh @ 0.03733	\$0.41
Horse Power Charge		\$362.60
<b>Total Electric Charges</b>		<b>\$363.01</b>
<b>Total Current Charges</b>		<b>\$363.01</b>

352402

Account: **[REDACTED]**

Service Address: **Bombing Rng Rd**

Description	Meter No.	Readings		Mult	Usage	Reading Dates		Days
		Previous	Present			From	To	
DOMESTIC WELL #4 (C4)	0524	35296	35382	1	86	12/19/21	01/17/22	29



### Current Service Detail

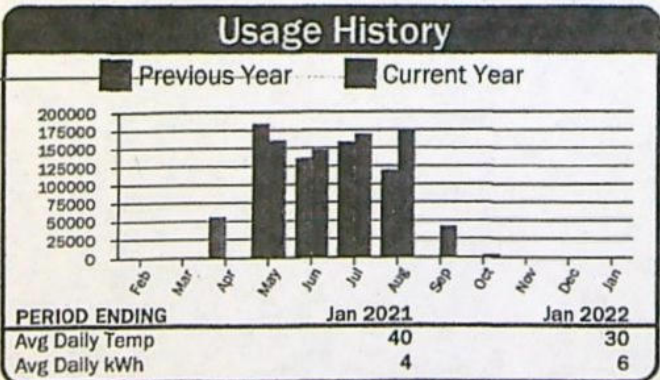
Basic Charge		\$36.00
Energy Charge	86 kWh @ 0.07941	\$6.83
<b>Total Electric Charges</b>		<b>\$42.83</b>
<b>Total Current Charges</b>		<b>\$42.83</b>

352403

Account: **[REDACTED]**

Service Address: **Alpine Ln**

Description	Meter No.	Readings		Mult	Usage	Reading Dates		Days
		Previous	Present			From	To	
250HP WELL #1	10056	34279	34283	40	160	12/19/21	01/17/22	29



### Current Service Detail

Energy Charge	160 kWh @ 0.03733	\$5.97
Horse Power Charge		\$896.10
<b>Total Electric Charges</b>		<b>\$902.07</b>
<b>Total Current Charges</b>		<b>\$902.07</b>

352405

RECEIVED

APR 24 2023

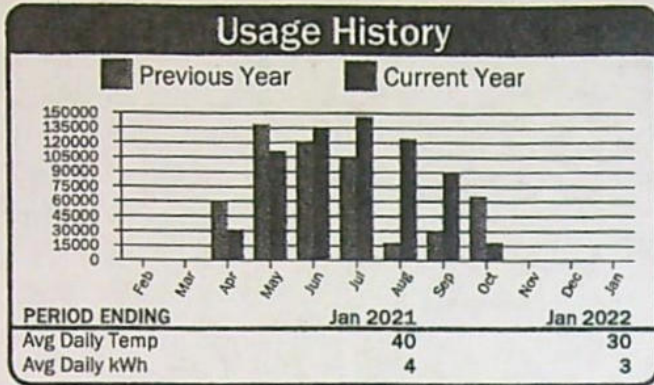
OWRD



Account: [REDACTED]

Service Address: Bombing Range Rd & Lindsay Feed Lot Rd

Description	Meter No.	Readings		Mult	Usage	Reading Dates		Days
		Previous	Present			From	To	
BOOSTER STATION	10039	31638	31640	40	80	12/19/21	01/17/22	29



### Current Service Detail

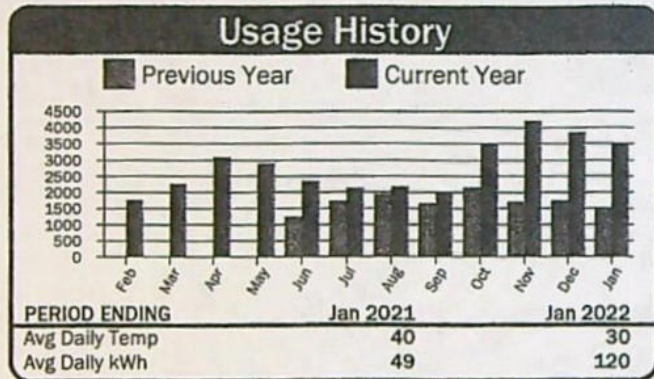
Energy Charge	80 kWh @ 0.03733	\$2.99
Horse Power Charge		\$1,170.10
<b>Total Electric Charges</b>		<b>\$1,173.09</b>
<b>Total Current Charges</b>		<b>\$1,173.09</b>

2204000 / 735 352407

Account: [REDACTED]

Service Address: Bombing Rng Rd, [REDACTED] & 71916

Description	Meter No.	Readings		Mult	Usage	Reading Dates		Days
		Previous	Present			From	To	
SHOP	12055	43860	47336	1	3,476	12/19/21	01/17/22	29



### Current Service Detail

Basic Charge		\$29.00
Energy Charge	3,476 kWh @ 0.07941	\$276.03
<b>Total Electric Charges</b>		<b>\$305.03</b>
<b>Total Current Charges</b>		<b>\$305.03</b>

2204000 / 735

352408

RECEIVED

APR 24 2023

OWRD

YNNN



**Columbia Basin Electric Cooperative, Inc**  
171 Linden Way  
PO Box 398  
Heppner, OR 97836-0398

**Member** PASCO FARMING INC  
**Statement Date** 01/20/2022  
**Account Number** [REDACTED]  
**Payment Due** 02/10/2022

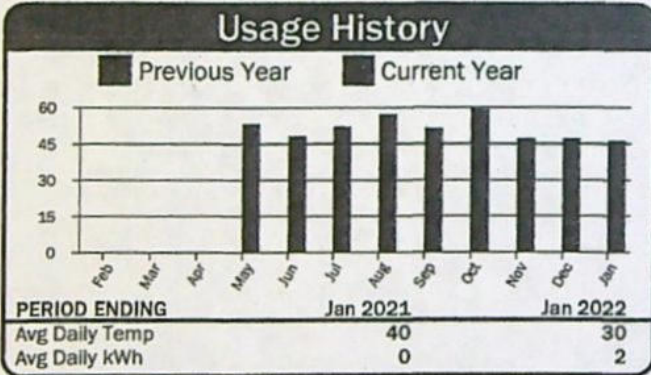
Important Message: [REDACTED] JAN 24 2022

BY: [REDACTED]

Account Balance Summary	
Previous Balance	\$47.38
Payments	Thank You -\$47.38
Balance Forward	\$0.00
Current Charges	\$47.29
<b>Total Amount Due</b>	<b>\$47.29</b>

Service Address: Bombing Range Rd (west Side)

Description	Meter No.	Readings		Mult	Usage	Reading Dates		Days
		Previous	Present			From	To	
FERTILIZER PUMP - VINEYARD	10335	414	460	1	46	12/19/21	01/17/22	29



**Current Service Detail**

Basic Charge		\$43.20
Energy Charge	46 kWh @ 0.08893	\$4.09
<b>Total Electric Charges</b>		<b>\$47.29</b>
<b>Total Current Charges</b>		<b>\$47.29</b>

RECEIVED  
APR 24 2023  
OWRD

2222800/735

352368

YNNN



**Columbia Basin Electric Cooperative, Inc**  
171 Linden Way  
PO Box 398  
Heppner, OR 97836-0398

**Member** PASCO FARMING INC  
**Statement Date** 01/20/2022  
**Account Number** [REDACTED]  
**Payment Due** 02/10/2022

**Important Messages**

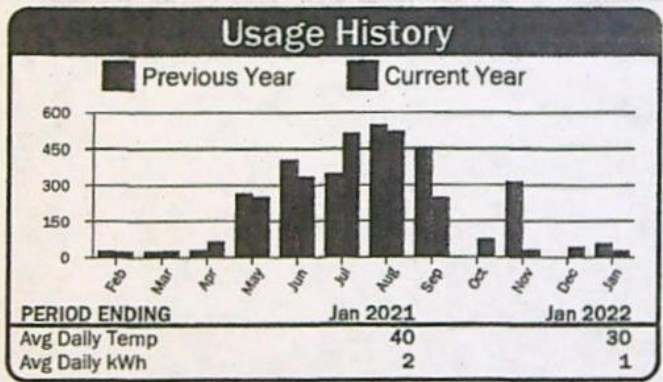
**RECEIVED**  
JAN 24 2022

Account Balance Summary	
Previous Balance	\$56.16
Payments	Thank You - \$56.16
Balance Forward	\$0.00
Current Charges	\$55.57
<b>Total Amount Due</b>	<b>\$55.57</b>

**BY:** .....

**Service Address:** Cemetery Hill Rd

Description	Meter No.	Readings		Mult	Usage	Reading Dates		Days
		Previous	Present			From	To	
7 HP CIRCLE #6	10141	2121	2145	1	24	12/19/21	01/17/22	29



**Current Service Detail**

Energy Charge	24 kWh @ 0.03733	\$0.90
Horse Power Charge		\$54.67
<b>Total Electric Charges</b>		<b>\$55.57</b>
<b>Total Current Charges</b>		<b>\$55.57</b>

**RECEIVED**  
**APR 24 2023**  
**OWRD**

2222800/735

PLEASE RETURN THIS PORTION WITH PAYMENT

YNNN



**Columbia Basin Electric Cooperative, Inc**  
171 Linden Way  
PO Box 398  
Heppner, OR 97836-0398

**Member** PASCO FARMING INC  
**Statement Date** 01/20/2022  
**Account Number** [REDACTED]  
**Payment Due** 02/10/2022

**Important Messages**

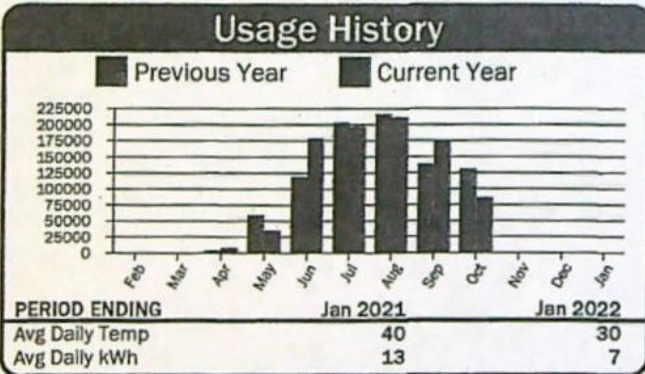
**RECEIVED**  
JAN 24 2022

Account Balance Summary	
Previous Balance	\$1,737.52
Payments	Thank You - \$1,737.52
Balance Forward	\$0.00
Current Charges	\$1,733.79
<b>Total Amount Due</b>	<b>\$1,733.79</b>

**BY:** .....

**Service Address: Hwy 74**

Description	Meter No.	Readings		Mult	Usage	Reading Dates		Days
		Previous	Present			From	To	
553 HP	10165	15890	15892	100	200	12/19/21	01/17/22	29



**Current Service Detail**

Energy Charge	200 kWh @ 0.03733	\$7.47
Horse Power Charge		\$1,726.32
<b>Total Electric Charges</b>		<b>\$1,733.79</b>
<b>Total Current Charges</b>		<b>\$1,733.79</b>

352366

**RECEIVED**  
**APR 24 2023**  
**OWRD**

2222800/735



Columbia Basin Electric Cooperative, Inc  
171 Linden Way  
PO Box 398  
Heppner, OR 97836-0398

Member

BAKER PRODUCE  
SOUTH INC

Statement Date	03/24/2022
Invoice Number	95
Payment Due	04/11/2022

Important Messages

EQUAL PAYMENT PLAN SIGN-UP THIS MONTH - CALL CONDON OFFICE AT 541-384-2023. CUSTOMERS ALREADY ON PLAN BE SURE TO REVIEW YOUR STATEMENT TO MAKE SURE YOUR KWH USE IS NOT EXCEEDING YOUR MONTHLY PAYMENT.

Invoice Balance Summary

Previous Balance	\$6,641.88
Payments	Thank You -\$6,641.88
Balance Forward	\$0.00
Current Charges	\$6,365.95
<b>Total Amount Due</b>	<b>\$6,365.95</b>

Summary Page

6,365.95 +

1,737.52 +

55.49 +

47.56 +

5,200.52 \*

0.00

Account #	Service	Amount	Current Charges	Total Due
	BOMBING RNG RD, 718	0.00	257.65	\$257.65
	BOMBING RNG RD	0.00	75.21	\$75.21
	BOMBING RNG RD	0.00	112.06	\$112.06
	BOMBING RNG RD	0.00	49.70	\$49.70
	LINDSAY FEED LOT LN	0.00	978.30	\$978.30
	BOMBING RNG RD	0.00	65.77	\$65.77
	BOMBING RNG RD	0.00	203.58	\$203.58
	BOMBING RNG RD	0.00	55.45	\$55.45
	BOMBING RNG RD	0.00	48.73	\$48.73
	BOMBING RNG RD	0.00	68.94	\$68.94
	BOMBING RNG RD	0.00	1,104.59	\$1,104.59
	BOMBING RNG RD	0.00	55.64	\$55.64
	BOMBING RNG RD	0.00	63.60	\$63.60
	BOMBING RNG RD NO 2	0.00	55.75	\$55.75
	BOMBING RNG RD	0.00	55.42	\$55.42
	BOMBING RNG RD	0.00	123.61	\$123.61
	BOMBING RNG RD	0.00	73.13	\$73.13
	BOMBING RNG RD	0.00	119.05	\$119.05
	BOMBING RNG RD	0.00	362.64	\$362.64
	BOMBING RNG RD	0.00	44.81	\$44.81
	ALPINE LN	0.00	900.58	\$900.58
	BOMBING RANGE RD & LINDSAY FEED LOT RD	0.00	1,176.07	\$1,176.07
	BOMBING RNG RD, 71894 & 71916	0.00	315.67	\$315.67
	<b>TOTALS</b>	<b>0.00</b>	<b>6,365.95</b>	<b>\$6,365.95</b>

RECEIVED  
MAR 28 2022  
BY: .....

RC

2204000  
~~2201000~~ / 735

BS

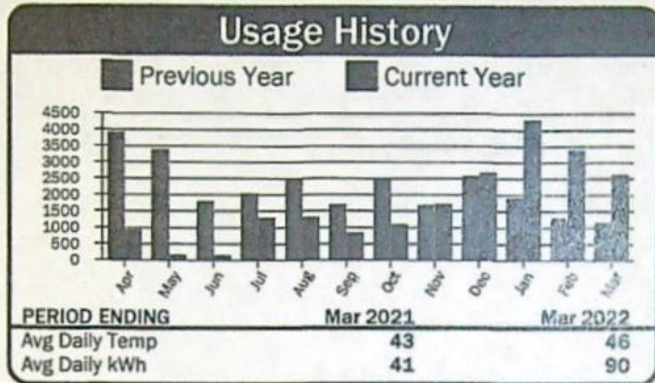
RECEIVED  
APR 24 2023  
OWRD



Account: [REDACTED] 357073

Service Address: Bombing Rng Rd, [REDACTED] & 71916

Description	Meter No.	Readings		Mult	Usage	Reading Dates		Days
		Previous	Present			From	To	
2 HOUSES - 2 TRAILERS - SHEDS	9600	24570	24701	20	2,620	02/20/22	03/21/22	29



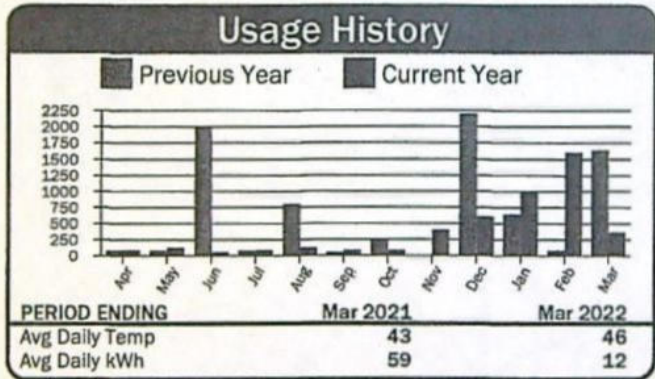
### Current Service Detail

Basic Charge		\$29.00
Energy Charge	2,620 kWh @ 0.07941	\$208.05
100 W Sv		\$20.60
<b>Total Electric Charges</b>		<b>\$257.65</b>
<b>Total Current Charges</b>		<b>\$257.65</b>

Account: [REDACTED] 357074

Service Address: Bombing Rng Rd

Description	Meter No.	Readings		Mult	Usage	Reading Dates		Days
		Previous	Present			From	To	
GRAIN BINS	0635	1797	1806	40	360	02/20/22	03/21/22	29



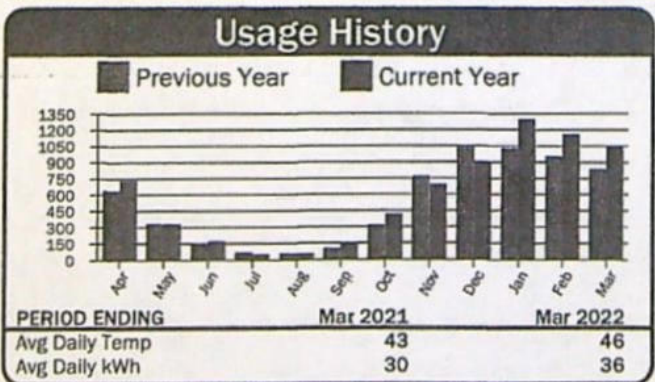
### Current Service Detail

Basic Charge		\$43.20
Energy Charge	360 kWh @ 0.08893	\$32.01
<b>Total Electric Charges</b>		<b>\$75.21</b>
<b>Total Current Charges</b>		<b>\$75.21</b>

Account: [REDACTED] 357075

Service Address: Bombing Rng Rd

Description	Meter No.	Readings		Mult	Usage	Reading Dates		Days
		Previous	Present			From	To	
REA SHOP	11845	17361	18407	1	1,046	02/20/22	03/21/22	29



### Current Service Detail

Basic Charge		\$29.00
Energy Charge	1,046 kWh @ 0.07941	\$83.06
<b>Total Electric Charges</b>		<b>\$112.06</b>
<b>Total Current Charges</b>		<b>\$112.06</b>

RECEIVED

APR 24 2023

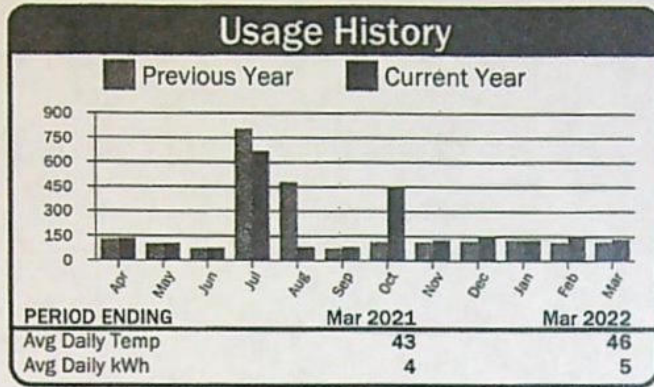
OWRD



Account: **357076**

Service Address: **g Rng Rd**

Description	Meter No.	Readings		Mult	Usage	Reading Dates		Days
		Previous	Present			From	To	
REA HSE/SLAB	11886	5165	5296	1	131	02/20/22	03/21/22	29



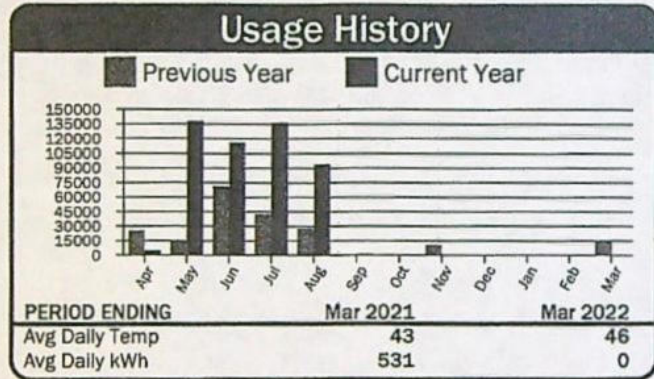
### Current Service Detail

Basic Charge		\$29.00
Energy Charge	131 kWh @ 0.07941	\$10.40
100 W Sv		\$10.30
<b>Total Electric Charges</b>		<b>\$49.70</b>
<b>Total Current Charges</b>		<b>\$49.70</b>

Account: **357077**

Service Address: **Ind d Lot Ln**

Description	Meter No.	Readings		Mult	Usage	Reading Dates		Days
		Previous	Present			From	To	
280HP WELL #2 & (C5)	0654	28293	28293	160	0	02/20/22	03/21/22	29



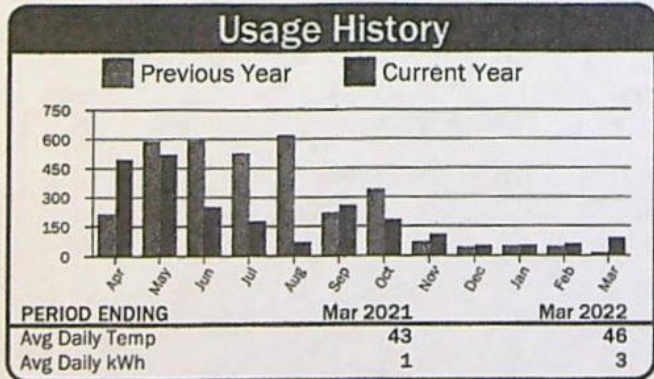
### Current Service Detail

Horse Power Charge		\$978.30
<b>Total Electric Charges</b>		<b>\$978.30</b>
<b>Total Current Charges</b>		<b>\$978.30</b>

Account: **357078**

Service Address: **B g Rng Rd**

Description	Meter No.	Readings		Mult	Usage	Reading Dates		Days
		Previous	Present			From	To	
8HP CAT PRO S'HOLLOW VINEYARD (C12)	10133	5520	5608	1	88	02/20/22	03/24/22	32



### Current Service Detail

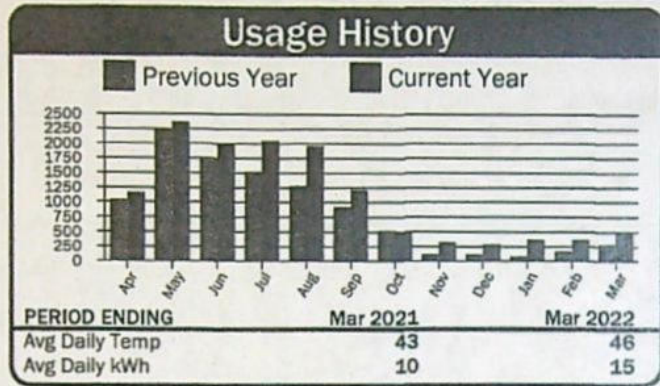
Energy Charge	88 kWh @ 0.03733	\$3.29
Horse Power Charge		\$62.48
<b>Total Electric Charges</b>		<b>\$65.77</b>
<b>Total Current Charges</b>		<b>\$65.77</b>

RECEIVED  
APR 24 2023  
OWRD

Account: **357079**

Service Address: **Bombing Rng Rd**

Description	Meter No.	Readings		Mult	Usage	Reading Dates		Days
		Previous	Present			From	To	
2HP REA WELL & PRO (C23-25)	10035	599	611	40	480	02/20/22	03/24/22	32



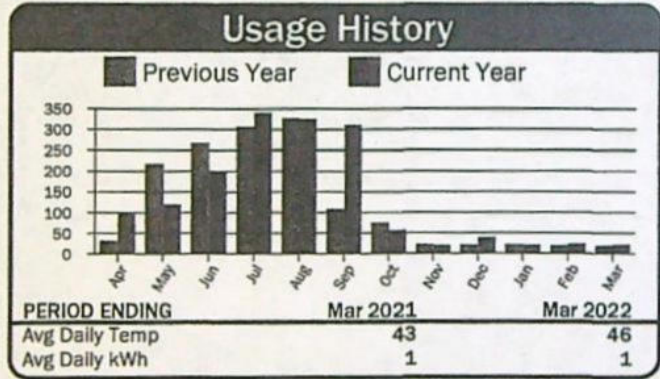
### Current Service Detail

Energy Charge	480 kWh @ 0.03733	\$17.92
Horse Power Charge		\$185.66
<b>Total Electric Charges</b>		<b>\$203.58</b>
<b>Total Current Charges</b>		<b>\$203.58</b>

Account: **357080**

Service Address: **Bombing Rng Rd**

Description	Meter No.	Readings		Mult	Usage	Reading Dates		Days
		Previous	Present			From	To	
7HP #1 (C10)	10191	2976	2997	1	21	02/20/22	03/21/22	29



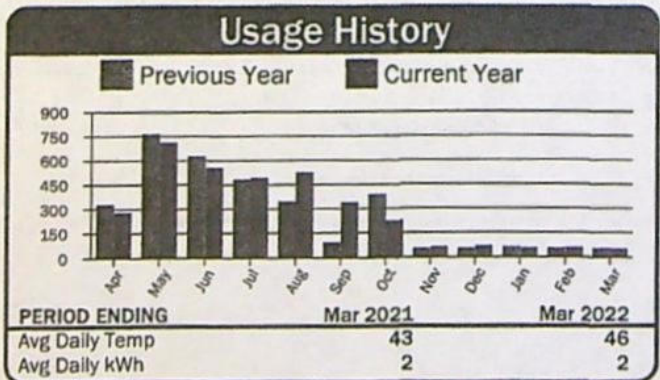
### Current Service Detail

Energy Charge	21 kWh @ 0.03733	\$0.78
Horse Power Charge		\$54.67
<b>Total Electric Charges</b>		<b>\$55.45</b>
<b>Total Current Charges</b>		<b>\$55.45</b>

Account: **357081**

Service Address: **Bombing Rng Rd**

Description	Meter No.	Readings		Mult	Usage	Reading Dates		Days
		Previous	Present			From	To	
6HP - VINEYARD (C17 & C19)	10132	6653	6703	1	50	02/20/22	03/21/22	29



### Current Service Detail

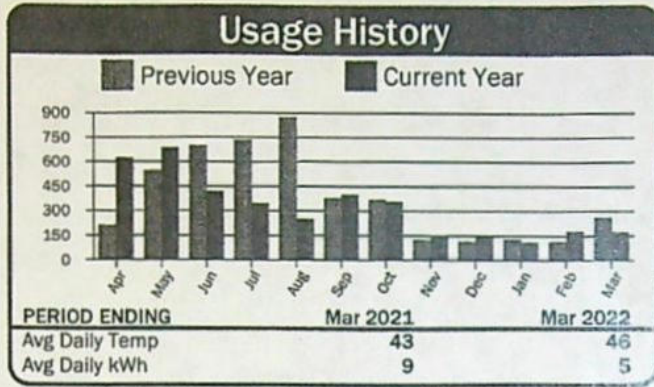
Energy Charge	50 kWh @ 0.03733	\$1.87
Horse Power Charge		\$46.86
<b>Total Electric Charges</b>		<b>\$48.73</b>
<b>Total Current Charges</b>		<b>\$48.73</b>

RECEIVED  
APR 24 2023  
OWRD



Account: [REDACTED] 357082 Service Address: [REDACTED] Rng Rd

Description	Meter No.	Readings		Mult	Usage	Reading Dates		Days
		Previous	Present			From	To	
SHP - (C18)	10095	9300	9473	1	173	02/20/22	03/24/22	32

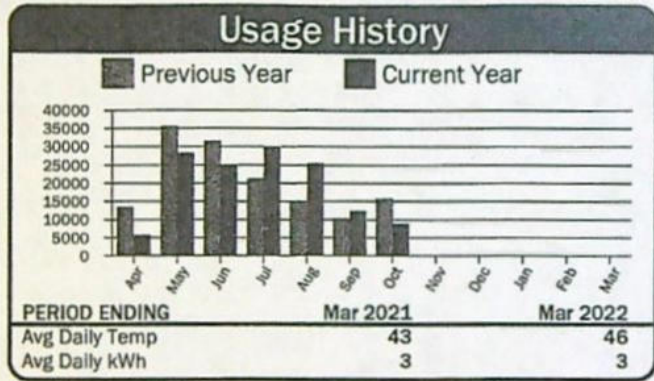


### Current Service Detail

Energy Charge	173 kWh @ 0.03733	\$6.46
Horse Power Charge		\$62.48
<b>Total Electric Charges</b>		<b>\$68.94</b>
<b>Total Current Charges</b>		<b>\$68.94</b>

Account: [REDACTED] 357083 Service Address: [REDACTED] Rng Rd

Description	Meter No.	Readings		Mult	Usage	Reading Dates		Days
		Previous	Present			From	To	
325 HP	10055	7003	7005	40	80	02/20/22	03/21/22	29

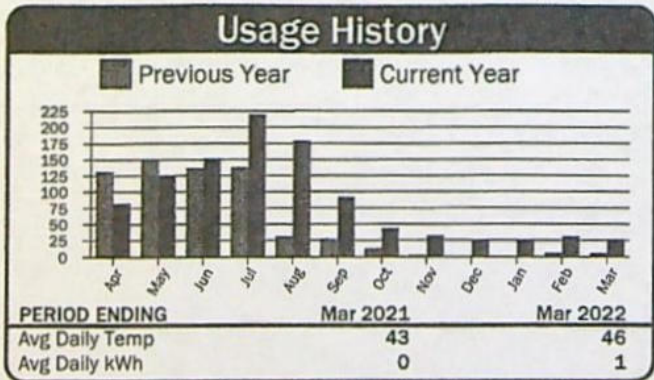


### Current Service Detail

Energy Charge	80 kWh @ 0.03733	\$2.99
Horse Power Charge		\$1,101.60
<b>Total Electric Charges</b>		<b>\$1,104.59</b>
<b>Total Current Charges</b>		<b>\$1,104.59</b>

Account: [REDACTED] 357084 Service Address: [REDACTED] Rng Rd

Description	Meter No.	Readings		Mult	Usage	Reading Dates		Days
		Previous	Present			From	To	
7.5HP - #6 BOMBING RNGE RD (C13)	10147	1653	1679	1	26	02/20/22	03/21/22	29



### Current Service Detail

Energy Charge	26 kWh @ 0.03733	\$0.97
Horse Power Charge		\$54.67
<b>Total Electric Charges</b>		<b>\$55.64</b>
<b>Total Current Charges</b>		<b>\$55.64</b>

RECEIVED

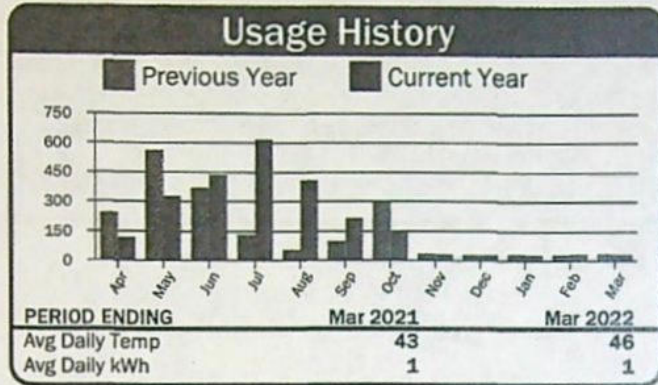
APR 24 2023

OWRD

Account: **[REDACTED]** 357085

Service Address: **Bombing Rng Rd No 2**

Description	Meter No.	Readings		Mult	Usage	Reading Dates		Days
		Previous	Present			From	To	
8HP PUMP #2 (C9)	10094	4593	4623	1	30	02/20/22	03/24/22	32



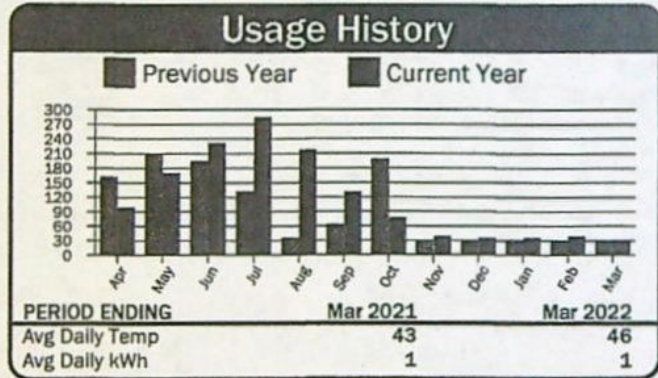
### Current Service Detail

Energy Charge	30 kWh @ 0.03733	\$1.12
Horse Power Charge		\$62.48
<b>Total Electric Charges</b>		<b>\$63.60</b>
<b>Total Current Charges</b>		<b>\$63.60</b>

Account: **[REDACTED]** 357086

Service Address: **Bombing Rng Rd**

Description	Meter No.	Readings		Mult	Usage	Reading Dates		Days
		Previous	Present			From	To	
7HP PUMP #3 (C14)	10135	2505	2534	1	29	02/20/22	03/21/22	29



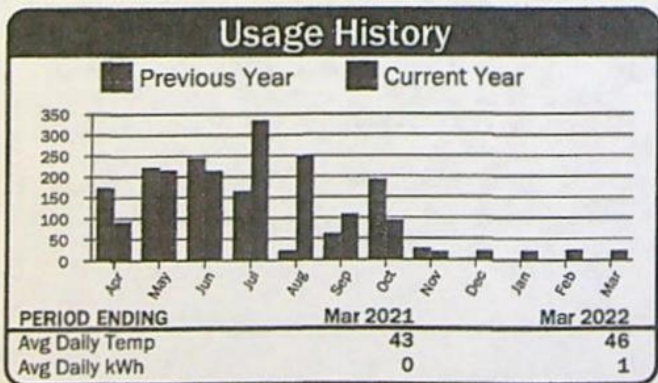
### Current Service Detail

Energy Charge	29 kWh @ 0.03733	\$1.08
Horse Power Charge		\$54.67
<b>Total Electric Charges</b>		<b>\$55.75</b>
<b>Total Current Charges</b>		<b>\$55.75</b>

Account: **[REDACTED]** 357087

Service Address: **Bombing Rng Rd**

Description	Meter No.	Readings		Mult	Usage	Reading Dates		Days
		Previous	Present			From	To	
7HP PUMP #4 (C8)	10134	2497	2517	1	20	02/20/22	03/21/22	29



### Current Service Detail

Energy Charge	20 kWh @ 0.03733	\$0.75
Horse Power Charge		\$54.67
<b>Total Electric Charges</b>		<b>\$55.42</b>
<b>Total Current Charges</b>		<b>\$55.42</b>

RECEIVED

APR 24 2023

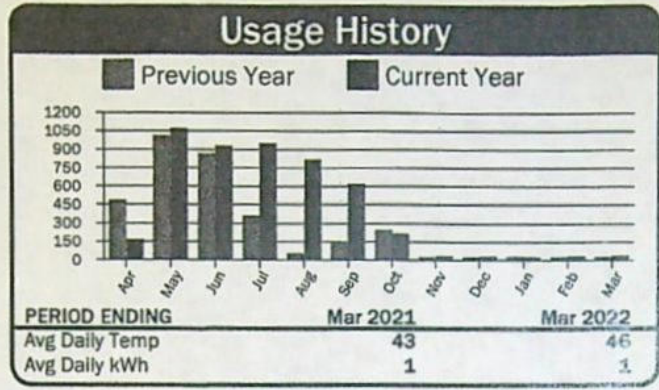
OWRD



Account: XXXXXXXXXX 357088

Service Address: XXXXXXXXXX Rng Rd.

Description	Meter No.	Readings		Mult	Usage	Reading Dates		Days
		Previous	Present			From	To	
16HP - (C18 & C19)	10093	8582	8614	1	32	02/20/22	03/24/22	32



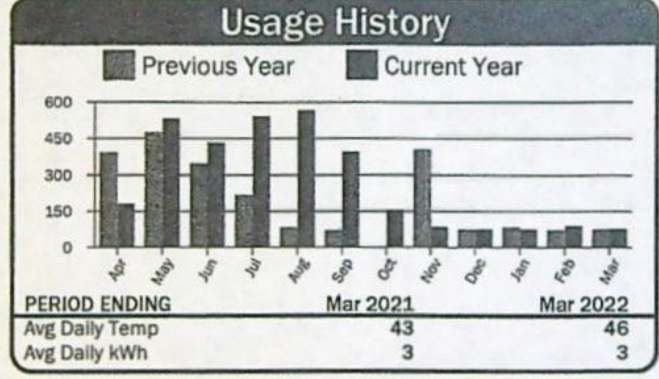
### Current Service Detail

Energy Charge	32 kWh @ 0.03733	\$1.19
Horse Power Charge		\$122.42
<b>Total Electric Charges</b>		<b>\$123.61</b>
<b>Total Current Charges</b>		<b>\$123.61</b>

Account: XXXXXXXXXX 357089

Service Address: XXXXXXXXXX Rng Rd

Description	Meter No.	Readings		Mult	Usage	Reading Dates		Days
		Previous	Present			From	To	
9HP VINEYARD - BLOCK D	0499	24261	24337	1	76	02/20/22	03/21/22	29



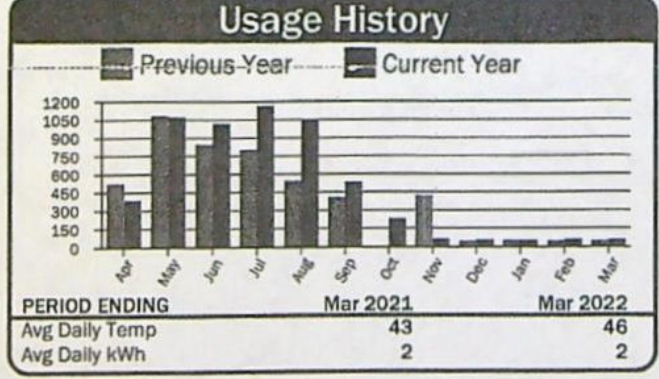
### Current Service Detail

Energy Charge	76 kWh @ 0.03733	\$2.84
Horse Power Charge		\$70.29
<b>Total Electric Charges</b>		<b>\$73.13</b>
<b>Total Current Charges</b>		<b>\$73.13</b>

Account: XXXXXXXXXX 357090

Service Address: XXXXXXXXXX Rng Rd

Description	Meter No.	Readings		Mult	Usage	Reading Dates		Days
		Previous	Present			From	To	
15HP PUMP #5 (C16)	0547	60537	60588	1	51	02/20/22	03/21/22	29



### Current Service Detail

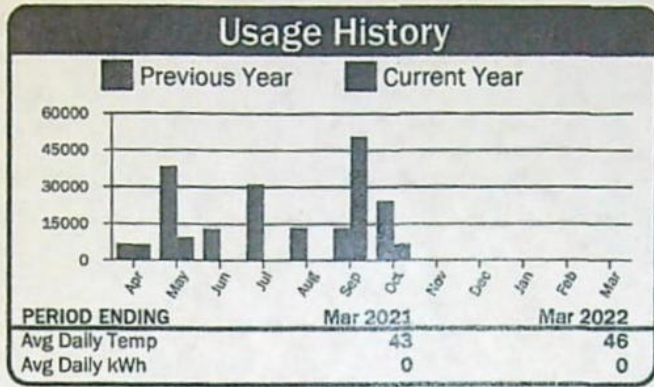
Energy Charge	51 kWh @ 0.03733	\$1.90
Horse Power Charge		\$117.15
<b>Total Electric Charges</b>		<b>\$119.05</b>
<b>Total Current Charges</b>		<b>\$119.05</b>

RECEIVED  
APR 24 2023  
OWRD

Account: [REDACTED] 357091

Service Address: [REDACTED] Rng Rd

Description	Meter No.	Readings		Mult	Usage	Reading Dates		Days
		Previous	Present			From	To	
70HP BOOSTER (C8)	10087	19305	19306	1	1	02/20/22	03/21/22	29



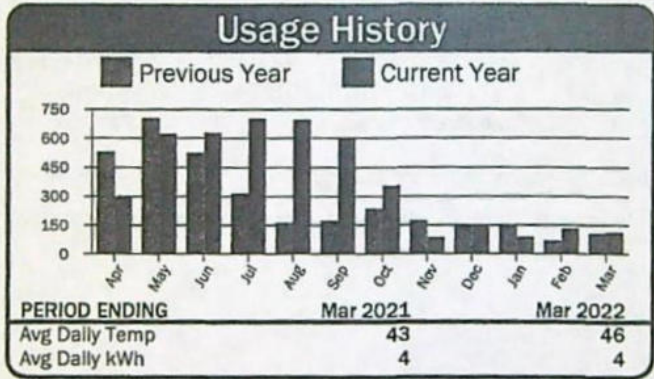
### Current Service Detail

Energy Charge	1 kWh @ 0.03733	\$0.04
Horse Power Charge		\$362.60
<b>Total Electric Charges</b>		<b>\$362.64</b>
<b>Total Current Charges</b>		<b>\$362.64</b>

Account: [REDACTED] 357092

Service Address: [REDACTED] Rng Rd

Description	Meter No.	Readings		Mult	Usage	Reading Dates		Days
		Previous	Present			From	To	
DOMESTIC WELL #4 (C4)	0524	35513	35624	1	111	02/20/22	03/21/22	29



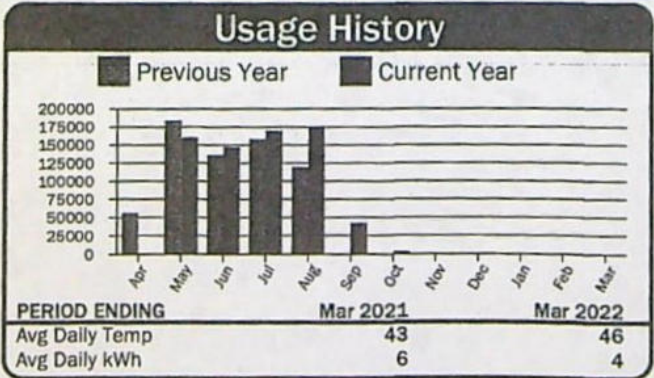
### Current Service Detail

Basic Charge		\$36.00
Energy Charge	111 kWh @ 0.07941	\$8.81
<b>Total Electric Charges</b>		<b>\$44.81</b>
<b>Total Current Charges</b>		<b>\$44.81</b>

Account: [REDACTED] 357093

Service Address: Alpine Ln

Description	Meter No.	Readings		Mult	Usage	Reading Dates		Days
		Previous	Present			From	To	
250HP WELL #1	10056	34286	34289	40	120	02/20/22	03/21/22	29



### Current Service Detail

Energy Charge	120 kWh @ 0.03733	\$4.48
Horse Power Charge		\$896.10
<b>Total Electric Charges</b>		<b>\$900.58</b>
<b>Total Current Charges</b>		<b>\$900.58</b>

RECEIVED

APR 24 2023

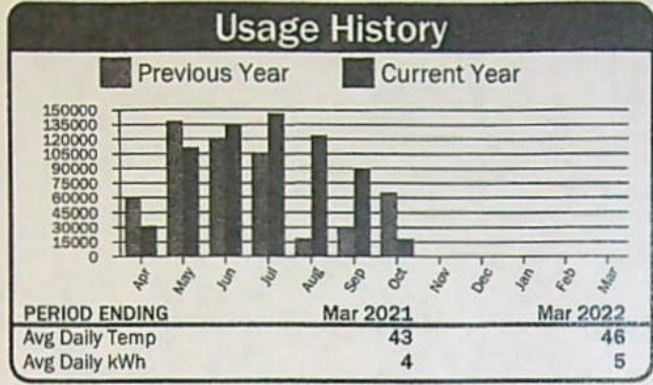
OWRD



Account: [REDACTED] 357094

Service Address: Bombing Range Rd & Lind [REDACTED] d Lot Rd

Description	Meter No.	Readings		Mult	Usage	Reading Dates		Days
		Previous	Present			From	To	
BOOSTER STATION	10039	31643	31647	40	160	02/20/22	03/24/22	32



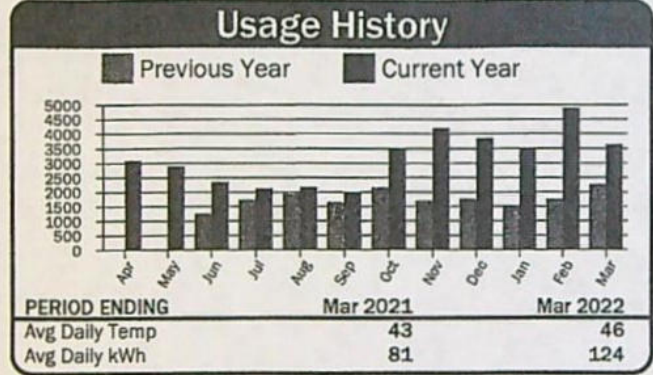
### Current Service Detail

Energy Charge	160 kWh @ 0.03733	\$5.97
Horse Power Charge		\$1,170.10
<b>Total Electric Charges</b>		<b>\$1,176.07</b>
<b>Total Current Charges</b>		<b>\$1,176.07</b>

Account: [REDACTED] 357095

Service Address: Bombing Rng Rd, [REDACTED] & 71916

Description	Meter No.	Readings		Mult	Usage	Reading Dates		Days
		Previous	Present			From	To	
SHOP	12055	52202	55812	1	3,610	02/20/22	03/21/22	29



### Current Service Detail

Basic Charge		\$29.00
Energy Charge	3,610 kWh @ 0.07941	\$286.67
<b>Total Electric Charges</b>		<b>\$315.67</b>
<b>Total Current Charges</b>		<b>\$315.67</b>

RECEIVED  
 APR 24 2023  
 OWRD



YNNN

357096



**Columbia Basin Electric Cooperative, Inc**  
171 Linden Way  
PO Box 398  
Heppner, OR 97836-0398

Member	PASCO FARMING INC
Statement Date	03/24/2022
Account Number	[REDACTED]
Payment Due	04/11/2022

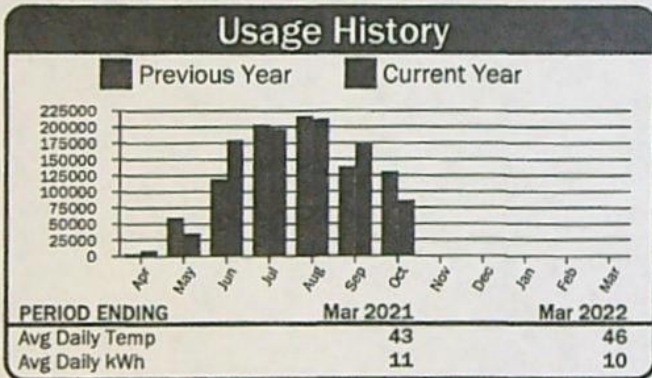
**Important Messages**  
 EQUAL PAYMENT PLAN SIGN-UP THIS MONTH - CALL CONDON OFFICE AT 541-384-2023. CUSTOMERS ALREADY ON PLAN BE SURE TO REVIEW YOUR STATEMENT TO MAKE SURE YOUR KWH USE IS NOT EXCEEDING YOUR MONTHLY PAYMENT.

**Account Balance Summary**

Previous Balance	\$1,730.05
Payments	Thank You -\$1,730.05
Balance Forward	\$0.00
Current Charges	\$1,737.52
<b>Total Amount Due</b>	<b>\$1,737.52</b>

Service Address: Hwy 74

Description	Meter No.	Readings		Mult	Usage	Reading Dates		Days
		Previous	Present			From	To	
553 HP	10165	15893	15896	100	300	02/20/22	03/21/22	29



**Current Service Detail**

Energy Charge	300 kWh @ 0.03733	\$11.20
Horse Power Charge		\$1,726.32
<b>Total Electric Charges</b>		<b>\$1,737.52</b>
<b>Total Current Charges</b>		<b>\$1,737.52</b>

MB

2222800  
2201000 / 735

BS

RECEIVED  
MAY 28 2022  
BY:.....

RECEIVED  
APR 24 2023  
OWRD

PLEASE RETURN THIS PORTION WITH PAYMENT

YNNN

357097



**Columbia Basin Electric Cooperative, Inc**  
171 Linden Way  
PO Box 398  
Heppner, OR 97836-0398

**Member** PASCO FARMING INC  
**Statement Date** 03/24/2022  
**Account Number** [REDACTED]  
**Payment Due** 04/11/2022

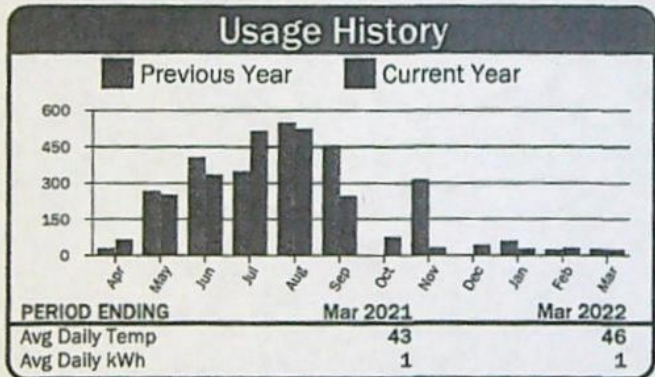
**Important Messages**  
EQUAL PAYMENT PLAN SIGN-UP THIS MONTH - CALL  
CONDON OFFICE AT 541-384-2023. CUSTOMERS  
ALREADY ON PLAN BE SURE TO REVIEW YOUR  
STATEMENT TO MAKE SURE YOUR KWH USE IS NOT  
EXCEEDING YOUR MONTHLY PAYMENT.

**Account Balance Summary**

Previous Balance		\$55.72
Payments	Thank You	-\$55.72
Balance Forward		\$0.00
Current Charges		\$55.49
<b>Total Amount Due</b>		<b>\$55.49</b>

**Service Address: Cemetery Hill Rd**

Description	Meter No.	Readings		Mult	Usage	Reading Dates		Days
		Previous	Present			From	To	
7 HP CIRCLE #6	10141	2173	2195	1	22	02/20/22	03/19/22	27



**Current Service Detail**

Energy Charge	22 kWh @ 0.03733	\$0.82
Horse Power Charge		\$54.67
<b>Total Electric Charges</b>		<b>\$55.49</b>
<b>Total Current Charges</b>		<b>\$55.49</b>

MB

RECEIVED  
APR 24 2023  
OWRD

2222800  
~~2201000~~/735

BS

YNNN

357098



**Columbia Basin Electric Cooperative, Inc**  
171 Linden Way  
PO Box 398  
Heppner, OR 97836-0398

Member **PASCO FARMING INC**  
Statement Date **03/24/2022**  
Account Number [REDACTED]  
Payment Due **04/11/2022**

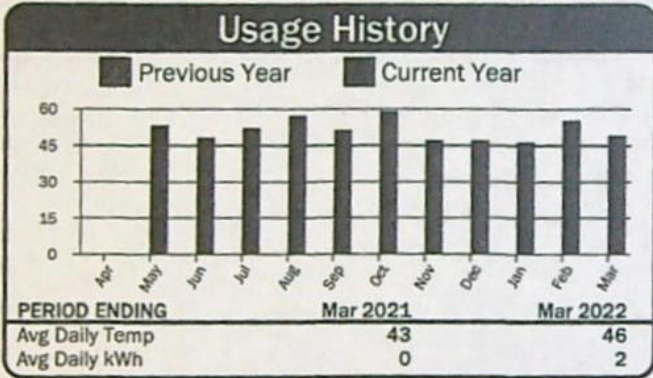
**Important Messages**  
EQUAL PAYMENT PLAN SIGN-UP THIS MONTH - CALL CONDON OFFICE AT 541-384-2023. CUSTOMERS ALREADY ON PLAN BE SURE TO REVIEW YOUR STATEMENT TO MAKE SURE YOUR KWH USE IS NOT EXCEEDING YOUR MONTHLY PAYMENT.

Account Balance Summary	
Previous Balance	\$48.09
Payments	Thank You -\$48.09
Balance Forward	\$0.00
Current Charges	\$47.56
<b>Total Amount Due</b>	<b>\$47.56</b>

**Estimated**

Service Address: **Bombing Range Rd (west Side)**

Description	Meter No.	Readings		Mult	Usage	Reading Dates		Days
		Previous	Present			From	To	
FERTILIZER PUMP - VINEYARD	10335	515	564	1	49	02/20/22	03/21/22	29



**Current Service Detail**

Basic Charge		\$43.20
Energy Charge	49 kWh @ 0.08893	\$4.36
<b>Total Electric Charges</b>		<b>\$47.56</b>
<b>Total Current Charges</b>		<b>\$47.56</b>

MB

2222800

2201000/735

35

RECEIVED

APR 24 2023

OWRD

PLEASE RETURN THIS PORTION WITH PAYMENT



**Columbia Basin Electric Cooperative, Inc**  
 171 Linden Way  
 PO Box 398  
 Heppner, OR 97836-0398

Member

**BAKER PRODUCE  
 SOUTH INC**

Statement Date	02/23/2022
Invoice Number	95
Payment Due	03/10/2022

**Important Messages**

2204000 / 735 AC

Invoice Balance Summary	
Previous Balance	\$6,552.85
Payments	Thank You -\$6,552.85
Balance Forward	\$0.00
Current Charges	\$6,641.88
<b>Total Amount Due</b>	<b>\$6,641.88</b>

**Summary Page**

Account #	Service Address	Balance Forward	Current Charges	Total Due
68502	BOMBING RNG RD, 71894 & 71916	0.00	318.01	\$318.01
68484	BOMBING RNG RD	0.00	185.49	\$185.49
68485	BOMBING RNG RD	0.00	120.80	\$120.80
68486	BOMBING RNG RD	0.00	50.34	\$50.34
68487	LINDSAY FEED LOT LN	0.00	978.30	\$978.30
68488	BOMBING RNG RD	0.00	64.61	\$64.61
68489	BOMBING RNG RD	0.00	199.10	\$199.10
68490	BOMBING RNG RD	0.00	55.53	\$55.53
68491	BOMBING RNG RD	0.00	48.91	\$48.91
68492	BOMBING RNG RD	0.00	69.01	\$69.01
68493	BOMBING RNG RD	0.00	1,104.59	\$1,104.59
68494	BOMBING RNG RD	0.00	55.79	\$55.79
68495	BOMBING RNG RD NO 2	0.00	63.64	\$63.64
68496	BOMBING RNG RD	0.00	56.09	\$56.09
68497	BOMBING RNG RD	0.00	55.49	\$55.49
68498	BOMBING RNG RD	0.00	123.65	\$123.65
68499	BOMBING RNG RD	0.00	73.65	\$73.65
68500	BOMBING RNG RD	0.00	119.20	\$119.20
68501	BOMBING RNG RD	0.00	362.71	\$362.71
68503	BOMBING RNG RD	0.00	46.40	\$46.40
68504	ALPINE LN	0.00	900.58	\$900.58
73110	BOMBING RANGE RD & LINDSAY FEED LOT RD	0.00	1,174.58	\$1,174.58
75443	BOMBING RNG RD, 71894 & 71916	0.00	415.41	\$415.41
TOTALS		0.00	6,641.88	\$6,641.88

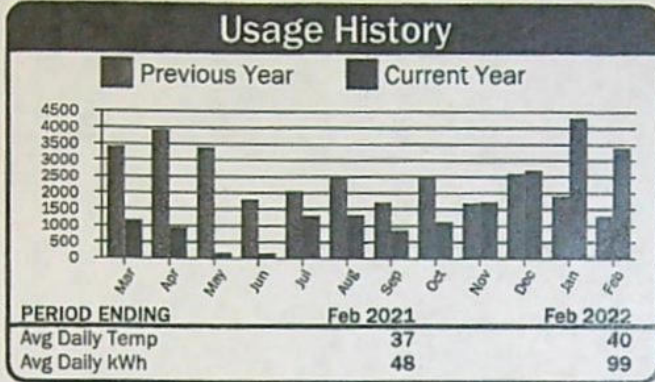
**RECEIVED**  
 FEB 28 2022  
 BY: .....

**RECEIVED**  
 APR 24 2023  
 OWRD

Account: [REDACTED]

Service Address: Bombing Rng Rd, [REDACTED] & 71916

Description	Meter No.	Readings		Mult	Usage	Reading Dates		Days
		Previous	Present			From	To	
2 HOUSES - 2 TRAILERS - SHEDS	9600	24401	24570	20	3,380	01/17/22	02/20/22	34



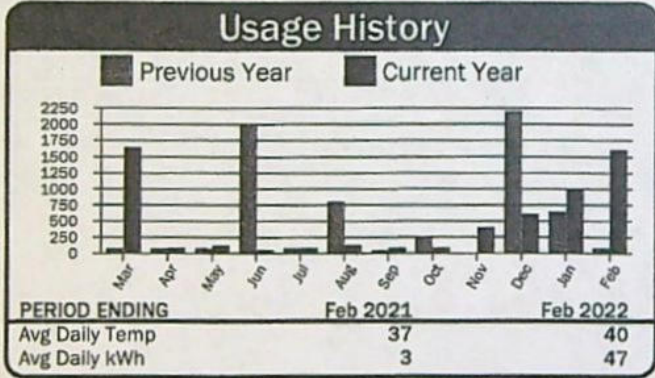
### Current Service Detail

Basic Charge		\$29.00
Energy Charge	3,380 kWh @ 0.07941	\$268.41
100 W Sv		\$20.60
<b>Total Electric Charges</b>		<b>\$318.01</b>
<b>Total Current Charges</b>		<b>\$318.01</b>

Account: [REDACTED]

Service Address: Bombing Rng Rd

Description	Meter No.	Readings		Mult	Usage	Reading Dates		Days
		Previous	Present			From	To	
GRAIN BINS	0635	1757	1797	40	1,600	01/17/22	02/20/22	34



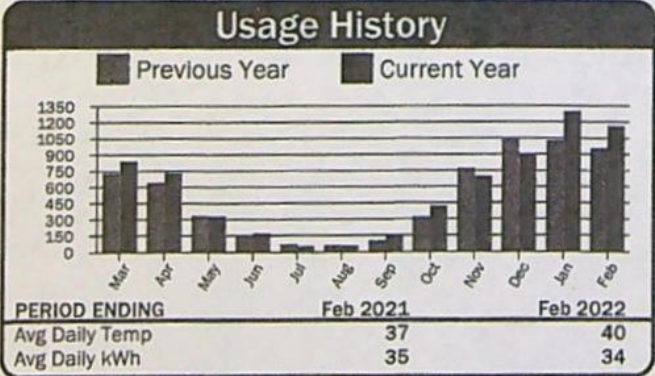
### Current Service Detail

Basic Charge		\$43.20
Energy Charge	1,600 kWh @ 0.08893	\$142.29
<b>Total Electric Charges</b>		<b>\$185.49</b>
<b>Total Current Charges</b>		<b>\$185.49</b>

Account: [REDACTED]

Service Address: Bombing Rng Rd

Description	Meter No.	Readings		Mult	Usage	Reading Dates		Days
		Previous	Present			From	To	
REA SHOP	11845	16205	17361	1	1,156	01/17/22	02/20/22	34



### Current Service Detail

Basic Charge		\$29.00
Energy Charge	1,156 kWh @ 0.07941	\$91.80
<b>Total Electric Charges</b>		<b>\$120.80</b>
<b>Total Current Charges</b>		<b>\$120.80</b>

*BS*

RECEIVED

APR 24 2023

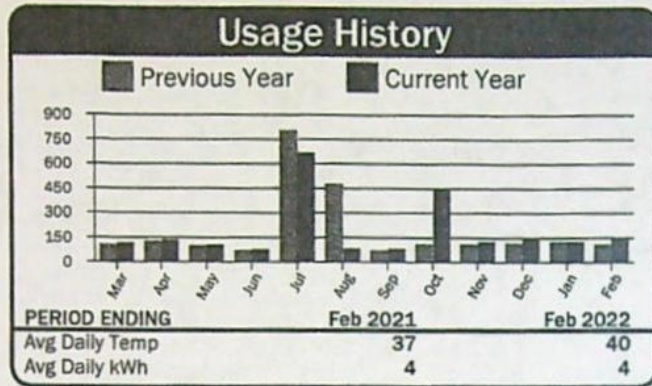
OWRD



Account: [REDACTED]

Service Address: [REDACTED] Rng Rd

Description	Meter No.	Readings		Mult	Usage	Reading Dates		Days
		Previous	Present			From	To	
REA HSE/SLAB	11886	5026	5165	1	139	01/17/22	02/20/22	34



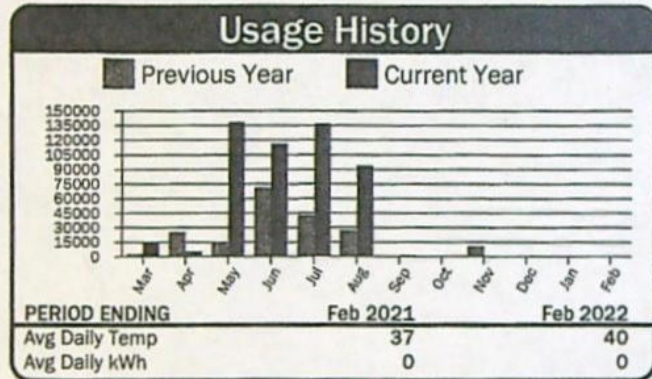
### Current Service Detail

Basic Charge		\$29.00
Energy Charge	139 kWh @ 0.07941	\$11.04
100 W Sv		\$10.30
<b>Total Electric Charges</b>		<b>\$50.34</b>
<b>Total Current Charges</b>		<b>\$50.34</b>

Account: [REDACTED]

Service Address: Lind [REDACTED] Lot Ln

Description	Meter No.	Readings		Mult	Usage	Reading Dates		Days
		Previous	Present			From	To	
280HP WELL #2 & (C5)	0654	28293	28293	160	0	01/17/22	02/20/22	34



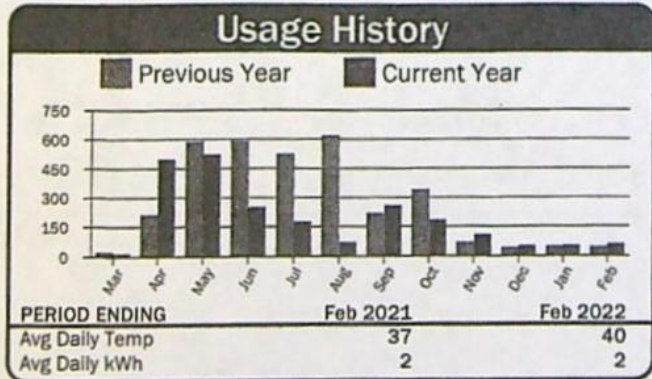
### Current Service Detail

Horse Power Charge		\$978.30
<b>Total Electric Charges</b>		<b>\$978.30</b>
<b>Total Current Charges</b>		<b>\$978.30</b>

Account: [REDACTED]

Service Address: [REDACTED] Rng Rd

Description	Meter No.	Readings		Mult	Usage	Reading Dates		Days
		Previous	Present			From	To	
BHP CAT PRO S'HOLLOW VINEYARD (C12)	10133	5463	5520	1	57	01/17/22	02/20/22	34



### Current Service Detail

Energy Charge	57 kWh @ 0.03733	\$2.13
Horse Power Charge		\$62.48
<b>Total Electric Charges</b>		<b>\$64.61</b>
<b>Total Current Charges</b>		<b>\$64.61</b>

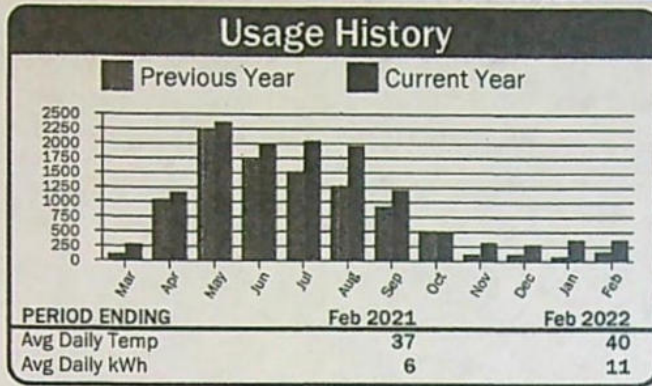
RECEIVED  
APR 24 2022  
OWRD

RECEIVED  
APR 24 2023  
OWRD

Account: [REDACTED]

Service Address: Bombing Rng Rd

Description	Meter No.	Readings		Mult	Usage	Reading Dates		Days
		Previous	Present			From	To	
2HP REA WELL & PRO (C23-25)	10035	590	599	40	360	01/17/22	02/20/22	34



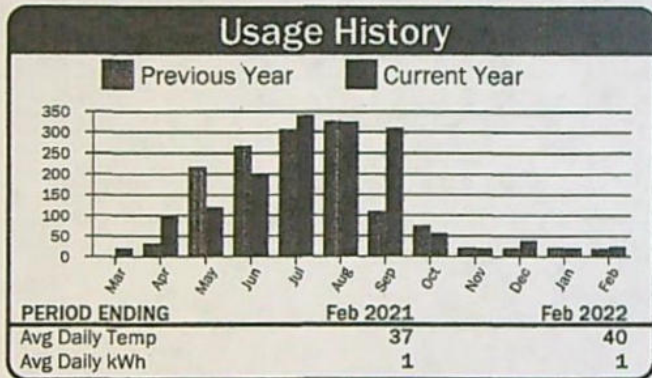
### Current Service Detail

Energy Charge	360 kWh @ 0.03733	\$13.44
Horse Power Charge		\$185.66
<b>Total Electric Charges</b>		<b>\$199.10</b>
<b>Total Current Charges</b>		<b>\$199.10</b>

Account: [REDACTED]

Service Address: Bombing Rng Rd

Description	Meter No.	Readings		Mult	Usage	Reading Dates		Days
		Previous	Present			From	To	
7HP #1 (C10)	10191	2953	2976	1	23	01/17/22	02/20/22	34



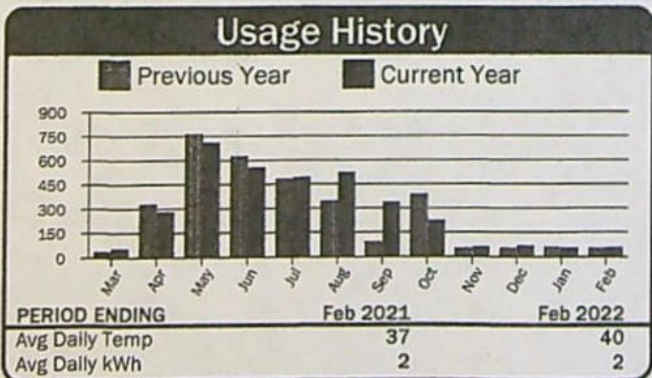
### Current Service Detail

Energy Charge	23 kWh @ 0.03733	\$0.86
Horse Power Charge		\$54.67
<b>Total Electric Charges</b>		<b>\$55.53</b>
<b>Total Current Charges</b>		<b>\$55.53</b>

Account: [REDACTED]

Service Address: Bombing Rng Rd

Description	Meter No.	Readings		Mult	Usage	Reading Dates		Days
		Previous	Present			From	To	
6HP - VINEYARD (C17 & C19)	10132	6598	6653	1	55	01/17/22	02/20/22	34



### Current Service Detail

Energy Charge	55 kWh @ 0.03733	\$2.05
Horse Power Charge		\$46.86
<b>Total Electric Charges</b>		<b>\$48.91</b>
<b>Total Current Charges</b>		<b>\$48.91</b>

RECEIVED

APR 24 2023

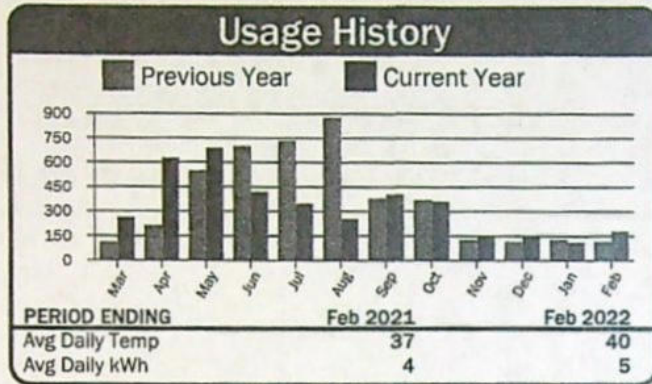
OWRD



Account: [REDACTED]

Service Address: B [REDACTED] Rng Rd

Description	Meter No.	Readings		Mult	Usage	Reading Dates		Days
		Previous	Present			From	To	
8HP - (C18)	10095	9125	9300	1	175	01/17/22	02/20/22	34



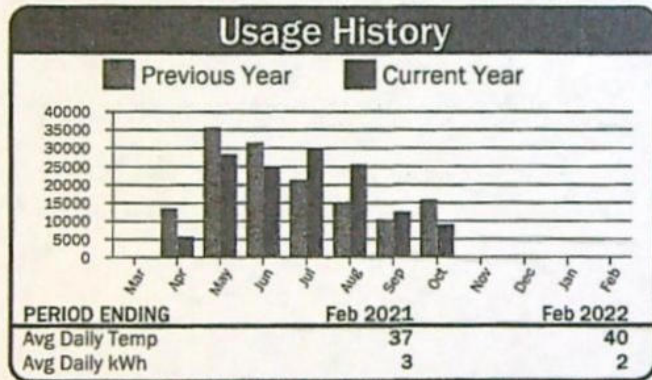
### Current Service Detail

Energy Charge	175 kWh @ 0.03733	\$6.53
Horse Power Charge		\$62.48
<b>Total Electric Charges</b>		<b>\$69.01</b>
<b>Total Current Charges</b>		<b>\$69.01</b>

Account: 68497

Service Address: B [REDACTED] Rng Rd

Description	Meter No.	Readings		Mult	Usage	Reading Dates		Days
		Previous	Present			From	To	
325 HP	10055	7001	7003	40	80	01/17/22	02/20/22	34



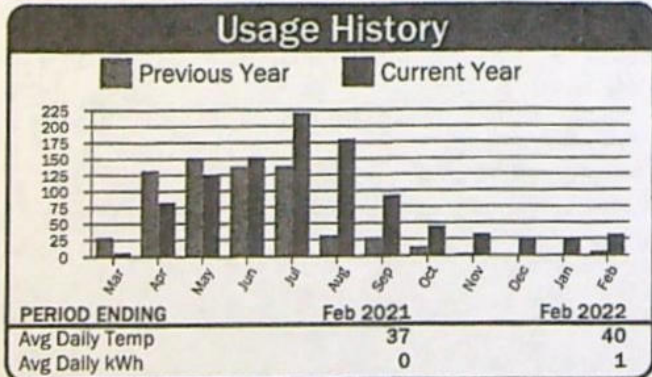
### Current Service Detail

Energy Charge	80 kWh @ 0.03733	\$2.99
Horse Power Charge		\$1,101.60
<b>Total Electric Charges</b>		<b>\$1,104.59</b>
<b>Total Current Charges</b>		<b>\$1,104.59</b>

Account: [REDACTED]

Service Address: B [REDACTED] Rng Rd

Description	Meter No.	Readings		Mult	Usage	Reading Dates		Days
		Previous	Present			From	To	
7.5HP - #6 BOMBING RNGE RD (C13)	10147	1623	1653	1	30	01/17/22	02/20/22	34



### Current Service Detail

Energy Charge	30 kWh @ 0.03733	\$1.12
Horse Power Charge		\$54.67
<b>Total Electric Charges</b>		<b>\$55.79</b>
<b>Total Current Charges</b>		<b>\$55.79</b>

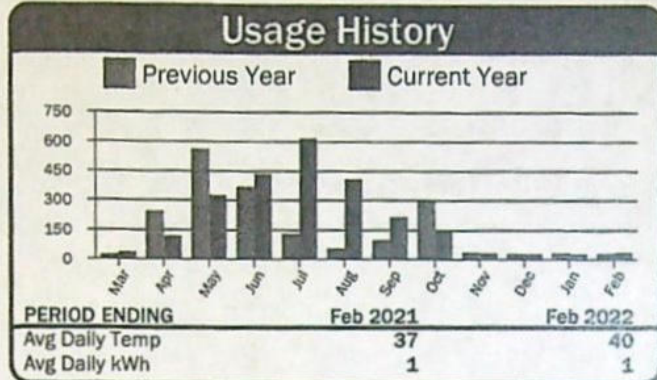
RECEIVED  
APR 24 2023  
OWRD



Account: XXXXXXXXXX

Service Address: **Bombing Rng Rd No 2**

Description	Meter No.	Readings		Mult	Usage	Reading Dates		Days
		Previous	Present			From	To	
8HP PUMP #2 (C9)	10094	4562	4593	1	31	01/17/22	02/20/22	34



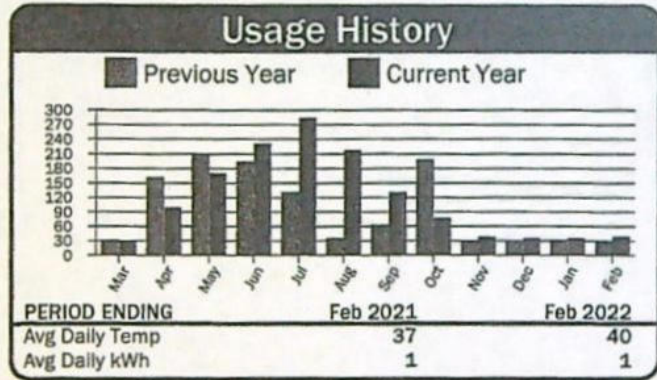
### Current Service Detail

Energy Charge	31 kWh @ 0.03733	\$1.16
Horse Power Charge		\$62.48
<b>Total Electric Charges</b>		<b>\$63.64</b>
<b>Total Current Charges</b>		<b>\$63.64</b>

Account: XXXXXXXXXX

Service Address: **Bombing Rng Rd**

Description	Meter No.	Readings		Mult	Usage	Reading Dates		Days
		Previous	Present			From	To	
7HP PUMP #3 (C14)	10135	2467	2505	1	38	01/17/22	02/20/22	34



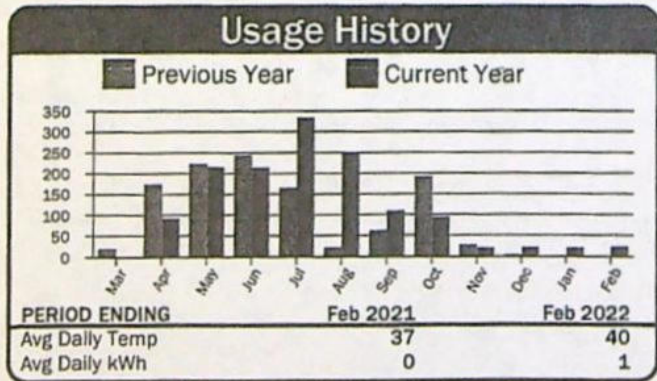
### Current Service Detail

Energy Charge	38 kWh @ 0.03733	\$1.42
Horse Power Charge		\$54.67
<b>Total Electric Charges</b>		<b>\$56.09</b>
<b>Total Current Charges</b>		<b>\$56.09</b>

Account: XXXXXXXXXX

Service Address: **Bombing Rng Rd**

Description	Meter No.	Readings		Mult	Usage	Reading Dates		Days
		Previous	Present			From	To	
7HP PUMP #4 (C8)	10134	2475	2497	1	22	01/17/22	02/20/22	34



### Current Service Detail

Energy Charge	22 kWh @ 0.03733	\$0.82
Horse Power Charge		\$54.67
<b>Total Electric Charges</b>		<b>\$55.49</b>
<b>Total Current Charges</b>		<b>\$55.49</b>

*B.S.*

RECEIVED

APR 24 2023

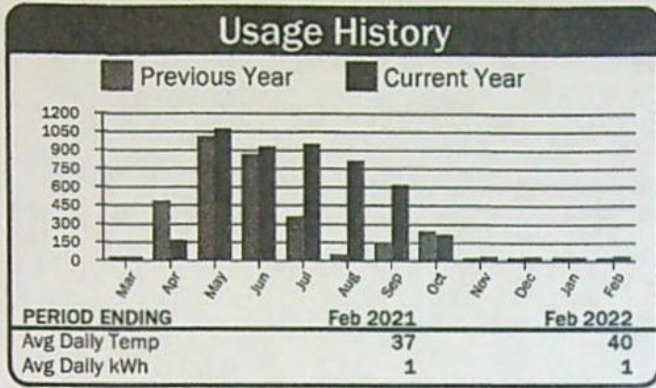
OWRD



Account: ██████████

Service Address: ██████████ Rng Rd

Description	Meter No.	Readings		Mult	Usage	Reading Dates		Days
		Previous	Present			From	To	
16HP - (C18 & C19)	10093	8549	8582	1	33	01/17/22	02/20/22	34



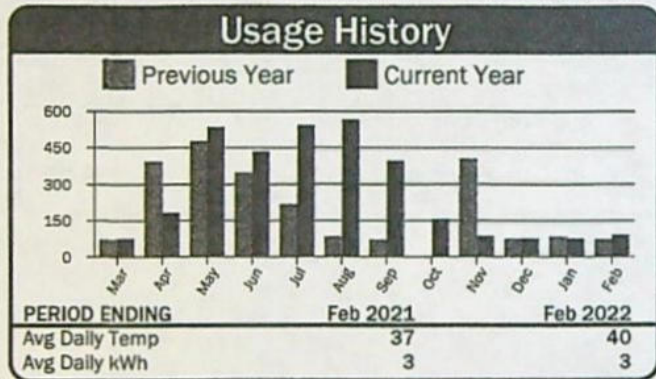
### Current Service Detail

Energy Charge	33 kWh @ 0.03733	\$1.23
Horse Power Charge		\$122.42
<b>Total Electric Charges</b>		<b>\$123.65</b>
<b>Total Current Charges</b>		<b>\$123.65</b>

Account: ██████████

Service Address: ██████████ Rng Rd

Description	Meter No.	Readings		Mult	Usage	Reading Dates		Days
		Previous	Present			From	To	
9HP VINEYARD - BLOCK D	0499	24171	24261	1	90	01/17/22	02/20/22	34



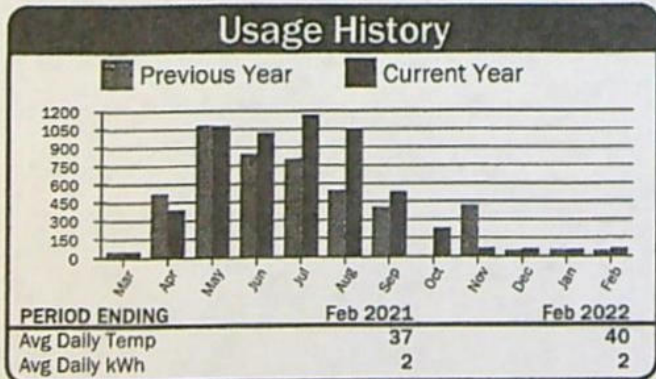
### Current Service Detail

Energy Charge	90 kWh @ 0.03733	\$3.36
Horse Power Charge		\$70.29
<b>Total Electric Charges</b>		<b>\$73.65</b>
<b>Total Current Charges</b>		<b>\$73.65</b>

Account: ██████████

Service Address: ██████████ Rng Rd

Description	Meter No.	Readings		Mult	Usage	Reading Dates		Days
		Previous	Present			From	To	
15HP PUMP #5 (C16)	0547	60482	60537	1	55	01/17/22	02/20/22	34



### Current Service Detail

Energy Charge	55 kWh @ 0.03733	\$2.05
Horse Power Charge		\$117.15
<b>Total Electric Charges</b>		<b>\$119.20</b>
<b>Total Current Charges</b>		<b>\$119.20</b>

RECEIVED

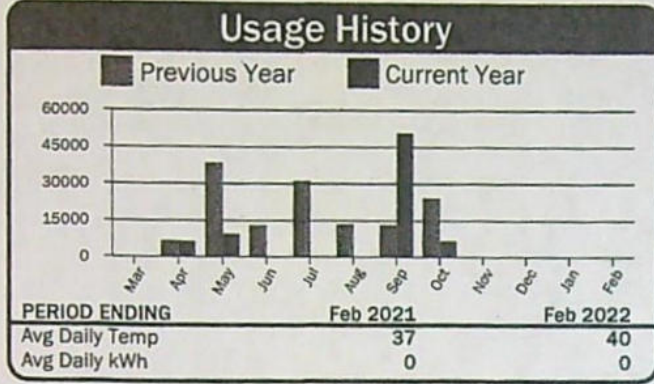
APR 24 2023

OWRD

Account: **68502**

Service Address: **B...** Rng Rd

Description	Meter No.	Readings		Mult	Usage	Reading Dates		Days
		Previous	Present			From	To	
70HP BOOSTER (C8)	10087	19302	19305	1	3	01/17/22	02/20/22	34



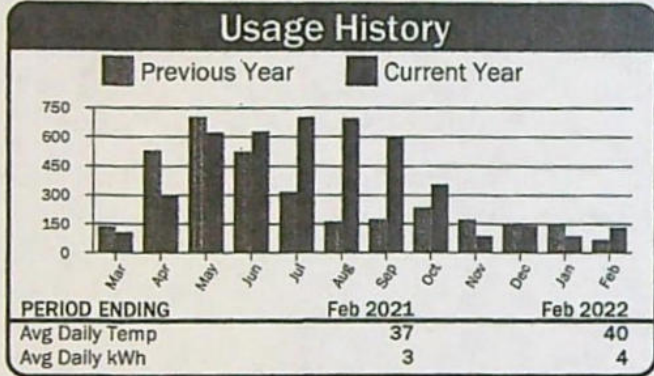
### Current Service Detail

Energy Charge	3 kWh @ 0.03733	\$0.11
Horse Power Charge		\$362.60
<b>Total Electric Charges</b>		<b>\$362.71</b>
<b>Total Current Charges</b>		<b>\$362.71</b>

Account: **68503**

Service Address: **B...** Rng Rd

Description	Meter No.	Readings		Mult	Usage	Reading Dates		Days
		Previous	Present			From	To	
DOMESTIC WELL #4 (C4)	0524	35382	35513	1	131	01/17/22	02/20/22	34



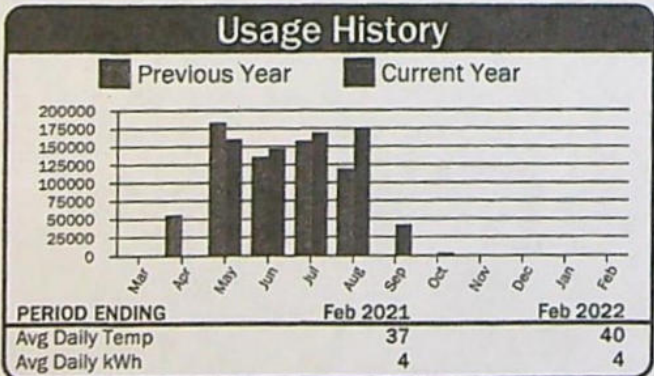
### Current Service Detail

Basic Charge		\$36.00
Energy Charge	131 kWh @ 0.07941	\$10.40
<b>Total Electric Charges</b>		<b>\$46.40</b>
<b>Total Current Charges</b>		<b>\$46.40</b>

Account: **68503**

Service Address: **Alpine Ln**

Description	Meter No.	Readings		Mult	Usage	Reading Dates		Days
		Previous	Present			From	To	
250HP WELL #1	10056	34283	34286	40	120	01/17/22	02/20/22	34



### Current Service Detail

Energy Charge	120 kWh @ 0.03733	\$4.48
Horse Power Charge		\$896.10
<b>Total Electric Charges</b>		<b>\$900.58</b>
<b>Total Current Charges</b>		<b>\$900.58</b>

*Handwritten initials*

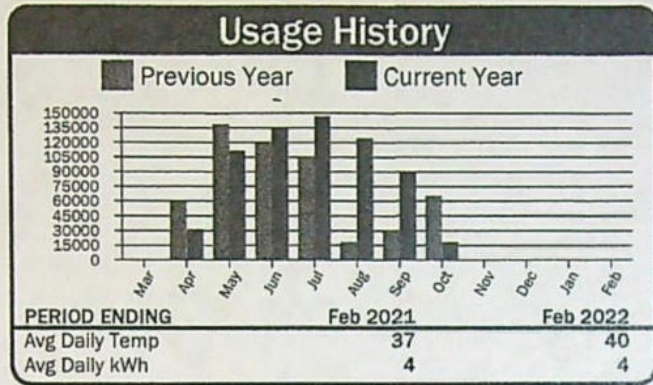
RECEIVED  
APR 24 2023  
OWRD



Account: [REDACTED]

Service Address: Bombing Range Rd & Lind [REDACTED] d Lot Rd

Description	Meter No.	Readings		Mult	Usage	Reading Dates		Days
		Previous	Present			From	To	
BOOSTER STATION	10039	31640	31643	40	120	01/17/22	02/20/22	34



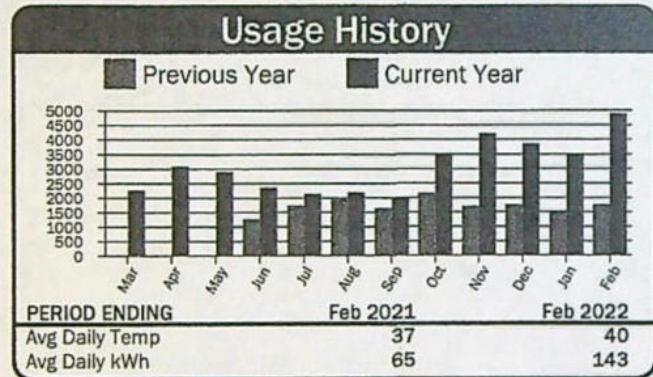
### Current Service Detail

Energy Charge	120 kWh @ 0.03733	\$4.48
Horse Power Charge		\$1,170.10
<b>Total Electric Charges</b>		<b>\$1,174.58</b>
<b>Total Current Charges</b>		<b>\$1,174.58</b>

Account: [REDACTED]

Service Address: Bombing Rng Rd, 7 [REDACTED] & 71916

Description	Meter No.	Readings		Mult	Usage	Reading Dates		Days
		Previous	Present			From	To	
SHOP	12055	47336	52202	1	4,866	01/17/22	02/20/22	34



### Current Service Detail

Basic Charge		\$29.00
Energy Charge	4,866 kWh @ 0.07941	\$386.41
<b>Total Electric Charges</b>		<b>\$415.41</b>
<b>Total Current Charges</b>		<b>\$415.41</b>

RECEIVED  
APR 24 2023  
OWRD

YNYN



**Columbla Basin Electric Cooperative, Inc**  
171 Linden Way  
PO Box 398  
Heppner, OR 97836-0398

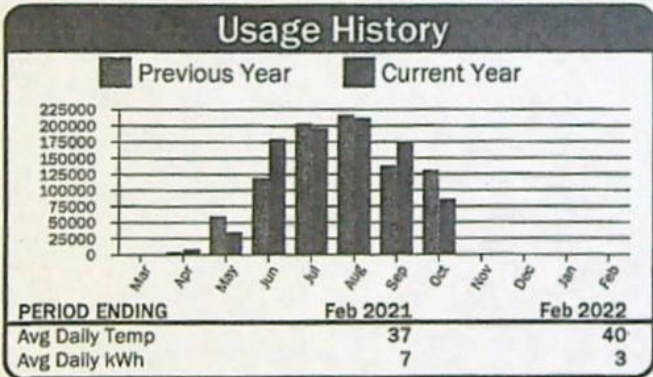
<b>Member</b>	<b>PASCO FARMING INC</b>
<b>Statement Date</b>	<b>02/23/2022</b>
<b>Account Number</b>	[REDACTED]
<b>Payment Due</b>	<b>03/10/2022</b>

**Important Messages**

<b>Account Balance Summary</b>	
Previous Balance	\$1,733.79
Payments	Thank You - \$1,733.79
Balance Forward	\$0.00
Current Charges	\$1,730.05
<b>Total Amount Due</b>	<b>\$1,730.05</b>

**Service Address: Hwy 74**

Description	Meter No.	Readings		Mult	Usage	Reading Dates		Days
		Previous	Present			From	To	
553 HP	10165	15892	15893	100	100	01/17/22	02/20/22	34



**Current Service Detail**

Energy Charge	100 kWh @ 0.03733	\$3.73
Horse Power Charge		\$1,726.32
<b>Total Electric Charges</b>		<b>\$1,730.05</b>
<b>Total Current Charges</b>		<b>\$1,730.05</b>

2222800 / 735

B.A.

MB

**RECEIVED**  
FEB 28 2022  
BY: .....

**RECEIVED**  
APR 24 2023  
OWRD

YNYN



**Columba Basin Electric Cooperative, Inc**  
171 Linden Way  
PO Box 398  
Heppner, OR 97836-0398

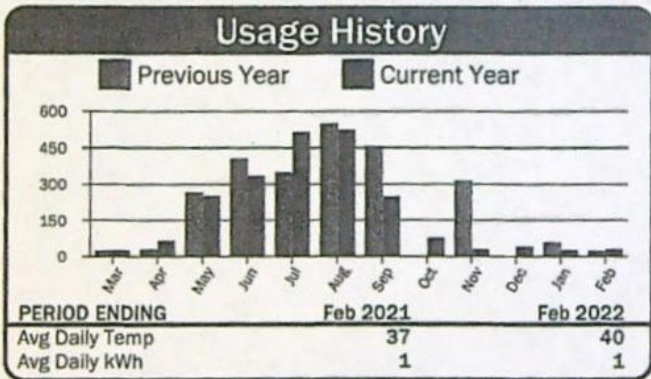
Member	PASCO FARMING INC
Statement Date	02/23/2022
Account Number	
Payment Due	03/10/2022

**Important Messages**

Account Balance Summary	
Previous Balance	\$55.57
Payments	<i>Thank You</i> -\$55.57
Balance Forward	\$0.00
Current Charges	\$55.72
<b>Total Amount Due</b>	<b>\$55.72</b>

Service Address: Cemetery Hill Rd

Description	Meter No.	Readings		Mult	Usage	Reading Dates		Days
		Previous	Present			From	To	
7 HP CIRCLE #6	10141	2145	2173	1	28	01/17/22	02/20/22	34



**Current Service Detail**

Energy Charge	28 kWh @ 0.03733	\$1.05
Horse Power Charge		\$54.67
<b>Total Electric Charges</b>		<b>\$55.72</b>
<b>Total Current Charges</b>		<b>\$55.72</b>

*MB*  
*2222800/735*  
*\$17-*

RECEIVED  
APR 24 2023  
OWRD

YNYN



**Columbia Basin Electric Cooperative, Inc**  
171 Linden Way  
PO Box 398  
Heppner, OR 97836-0398

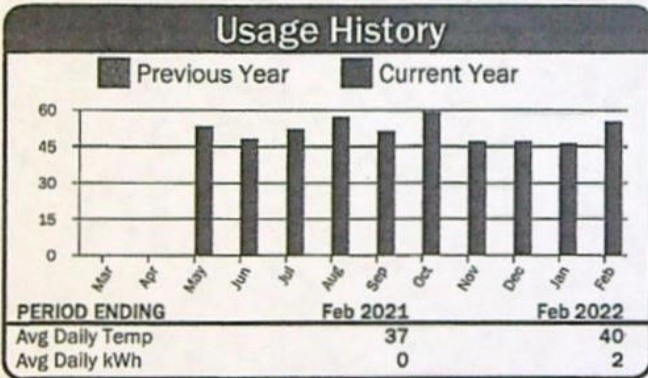
<b>Member</b>	<b>PASCO FARMING INC</b>
<b>Statement Date</b>	02/23/2022
<b>Account Number</b>	[REDACTED]
<b>Payment Due</b>	03/10/2022

**Important Messages**

<b>Account Balance Summary</b>	
Previous Balance	\$47.29
Payments	<i>Thank You</i> -\$47.29
Balance Forward	\$0.00
Current Charges	\$48.09
<b>Total Amount Due</b>	<b>\$48.09</b>

**Service Address: Bombing Range Rd (west Side)**

Description	Meter No.	Readings		Mult	Usage	Reading Dates		Days
		Previous	Present			From	To	
FERTILIZER PUMP - VINEYARD	10335	460	515	1	55	01/17/22	02/20/22	34



**Current Service Detail**

Basic Charge		\$43.20
Energy Charge	55 kWh @ 0.08893	\$4.89
<b>Total Electric Charges</b>		<b>\$48.09</b>
<b>Total Current Charges</b>		<b>\$48.09</b>

*Handwritten:* \$4. MB 2222800 / 735

RECEIVED  
APR 24 2023  
OWRD



**Columbia Basin Electric Cooperative, Inc**  
 171 Linden Way  
 PO Box 398  
 Heppner, OR 97836-0398

Member **BAKER PRODUCE SOUTH INC**

Statement Date	04/26/2022
Invoice Number	95
Payment Due	05/10/2022

**Important Messages**  
 EQUAL PAYMENT PLAN (BUDGET)CUSTOMERS THAT HAVE BEEN ON THE PLAN, YOUR MONTHLY PAYMENT HAS BEEN RE-CALCULATED. CHECK STATEMENT FOR NEW AMOUNT. NEW SIGN-UPS, BUDGET PAYMENT WILL START WITH THE MAY STATEMENT.

**Invoice Balance Summary**

Previous Balance	\$6,365.95
Payments	Thank You -\$6,365.95
Balance Forward	\$0.00
Current Charges	\$9,048.70
<b>Total Amount Due</b>	<b>\$9,048.70</b>

BS

**Summary Page**

Account #	Service Address	Balance Forward	Current Charges	Total Due
8850	BOMBING RNG RD, 71894 & 71916	0.00	244.95	\$244.95
8848	BOMBING RNG RD	0.00	50.31	\$50.31
8848	BOMBING RNG RD	0.00	74.82	\$74.82
8848	BOMBING RNG RD	0.00	48.75	\$48.75
8848	LINDSAY FEED LOT LN	0.00	1,282.91	\$1,282.91
8848	BOMBING RNG RD	0.00	66.18	\$66.18
8848	BOMBING RNG RD	0.00	217.02	\$217.02
8848	BOMBING RNG RD	0.00	56.20	\$56.20
8848	BOMBING RNG RD	0.00	50.82	\$50.82
8848	BOMBING RNG RD	0.00	75.81	\$75.81
8848	BOMBING RNG RD	0.00	1,235.99	\$1,235.99
8848	BOMBING RNG RD	0.00	56.80	\$56.80
8848	BOMBING RNG RD NO 2	0.00	67.71	\$67.71
8848	BOMBING RNG RD	0.00	57.32	\$57.32
8848	BOMBING RNG RD	0.00	59.34	\$59.34
8848	BOMBING RNG RD	0.00	137.58	\$137.58
8848	BOMBING RNG RD	0.00	81.30	\$81.30
8848	BOMBING RNG RD	0.00	135.93	\$135.93
8848	BOMBING RNG RD	0.00	583.29	\$583.29
8848	BOMBING RNG RD	0.00	68.72	\$68.72
8848	ALPINE LN	0.00	1,938.35	\$1,938.35
8848	BOMBING RANGE RD & LINDSAY FEED LOT RD	0.00	2,183.98	\$2,183.98
8848	BOMBING RNG RD, 71894 & 71916	0.00	274.62	\$274.62
<b>TOTALS</b>		<b>0.00</b>	<b>9,048.70</b>	<b>\$9,048.70</b>

**RECEIVED**  
 BY: .....  
 MAY 02 2022

RECEIVED

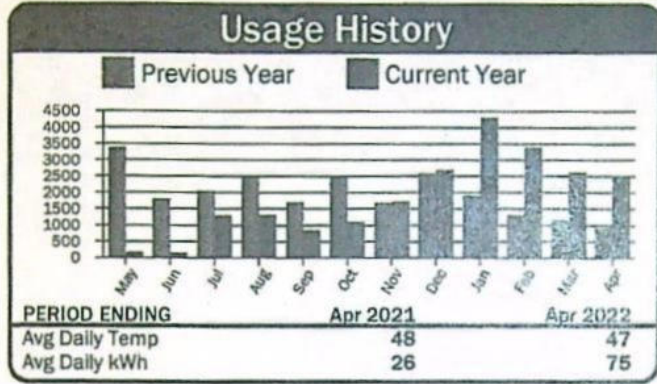
APR 24 2023

OWRD



Account: XXXXXXXXXX 361061 Service Address: Bombing Rng Rd, ~~74894~~ 71916

Description	Meter No.	Readings		Mult	Usage	Reading Dates		Days
		Previous	Present			From	To	
2 HOUSES - 2 TRAILERS - SHEDS	9600	24701	24824	20	2,460	03/21/22	04/23/22	33



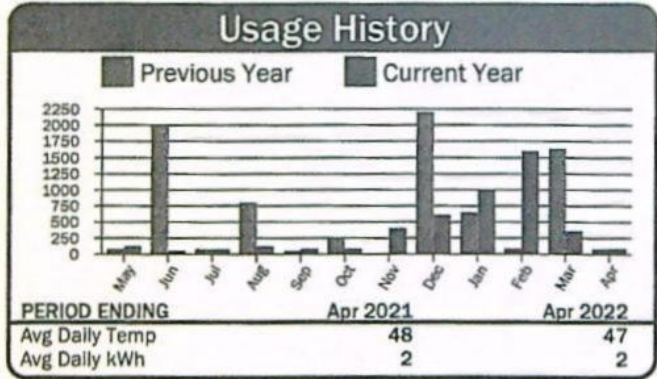
### Current Service Detail

Basic Charge		\$29.00
Energy Charge	2,460 kWh @ 0.07941	\$195.35
100 W Sv		\$20.60
<b>Total Electric Charges</b>		<b>\$244.95</b>
<b>Total Current Charges</b>		<b>\$244.95</b>

2204000/735

Account: XXXXXXXXXX 361062 Service Address: Bombing Rng Rd

Description	Meter No.	Readings		Mult	Usage	Reading Dates		Days
		Previous	Present			From	To	
GRAIN BINS	0635	1806	1808	40	80	03/21/22	04/23/22	33

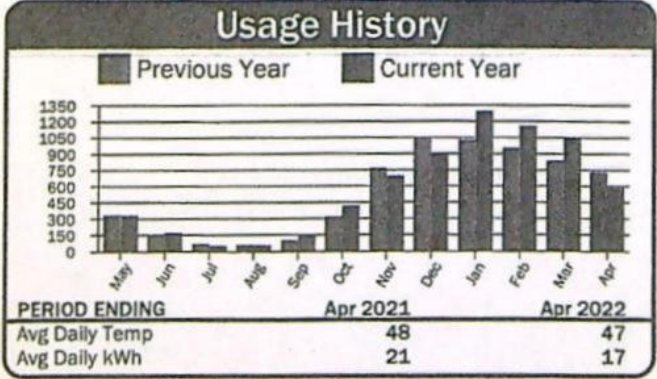


### Current Service Detail

Basic Charge		\$43.20
Energy Charge	80 kWh @ 0.08893	\$7.11
<b>Total Electric Charges</b>		<b>\$50.31</b>
<b>Total Current Charges</b>		<b>\$50.31</b>

Account: XXXXXXXXXX 361063 Service Address: Bombing Rng Rd

Description	Meter No.	Readings		Mult	Usage	Reading Dates		Days
		Previous	Present			From	To	
REA SHOP	11845	18407	18984	1	577	03/21/22	04/23/22	33



### Current Service Detail

Basic Charge		\$29.00
Energy Charge	577 kWh @ 0.07941	\$45.82
<b>Total Electric Charges</b>		<b>\$74.82</b>
<b>Total Current Charges</b>		<b>\$74.82</b>

RECEIVED  
APR 24 2023  
OWRD

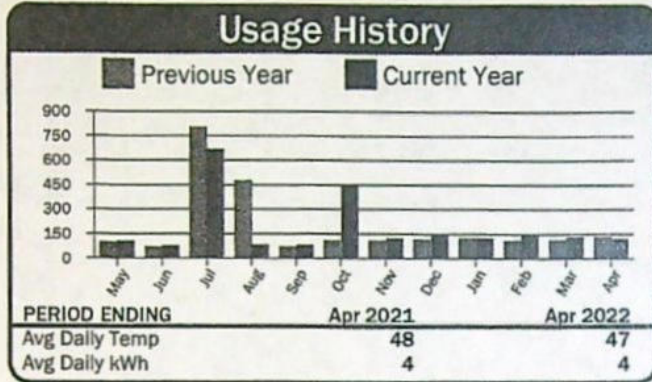


Account: XXXXXXXXXX

361064

Service Address: XXXXXXXXXX Rng Rd

Description	Meter No.	Readings		Mult	Usage	Reading Dates		Days
		Previous	Present			From	To	
REA HSE/SLAB	11886	5296	5415	1	119	03/21/22	04/23/22	33



### Current Service Detail

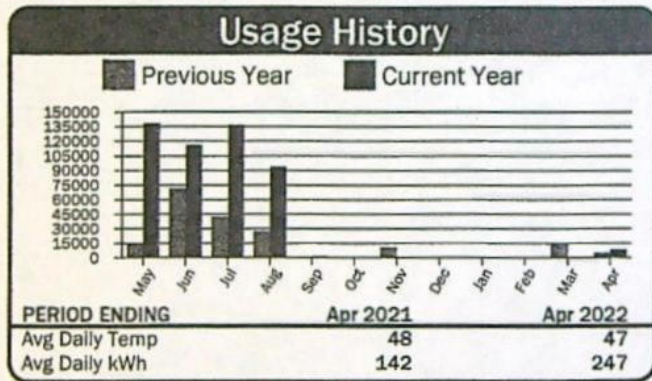
Basic Charge		\$29.00
Energy Charge	119 kWh @ 0.07941	\$9.45
100 W Sv		\$10.30
<b>Total Electric Charges</b>		<b>\$48.75</b>
<b>Total Current Charges</b>		<b>\$48.75</b>

Account: XXXXXXXXXX

361065

Service Address: XXXXXXXXXX Lot Ln

Description	Meter No.	Readings		Mult	Usage	Reading Dates		Days
		Previous	Present			From	To	
280HP WELL #2 & (C5)	0654	28293	28344	160	8,160	03/21/22	04/23/22	33



### Current Service Detail

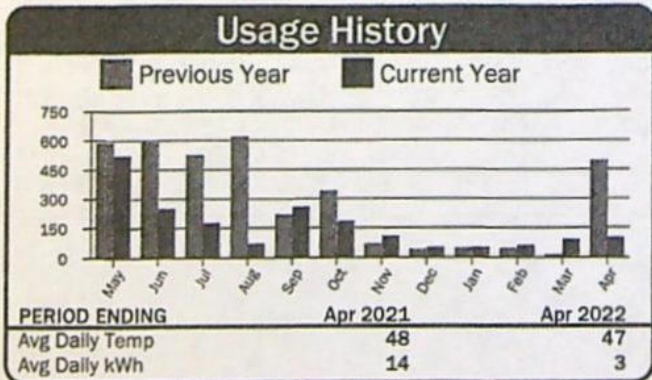
Energy Charge	8,160 kWh @ 0.03733	\$304.61
Horse Power Charge		\$978.30
<b>Total Electric Charges</b>		<b>\$1,282.91</b>
<b>Total Current Charges</b>		<b>\$1,282.91</b>

Account: XXXXXXXXXX

361066

Service Address: XXXXXXXXXX Rng Rd

Description	Meter No.	Readings		Mult	Usage	Reading Dates		Days
		Previous	Present			From	To	
BHP CAT PRO S'HOLLOW VINEYARD (C12)	10133	5608	5707	1	99	03/24/22	04/23/22	30



### Current Service Detail

Energy Charge	99 kWh @ 0.03733	\$3.70
Horse Power Charge		\$62.48
<b>Total Electric Charges</b>		<b>\$66.18</b>
<b>Total Current Charges</b>		<b>\$66.18</b>

RECEIVED

APR 24 2023

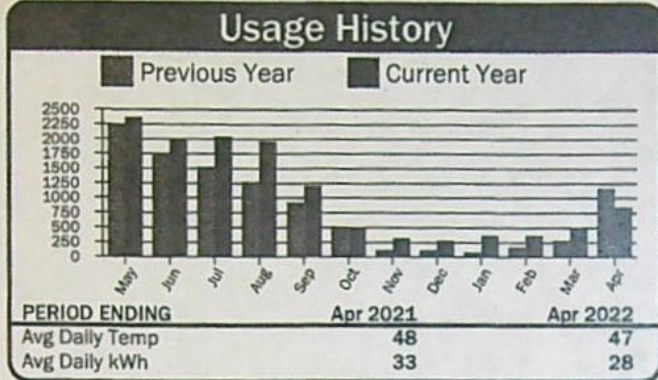
OWRD

Account: [REDACTED]

361067

Service Address: [REDACTED] Rng Rd

Description	Meter No.	Readings		Mult	Usage	Reading Dates		Days
		Previous	Present			From	To	
2HP REA WELL & PRO (C23-25)	10035	611	632	40	840	03/24/22	04/23/22	30



### Current Service Detail

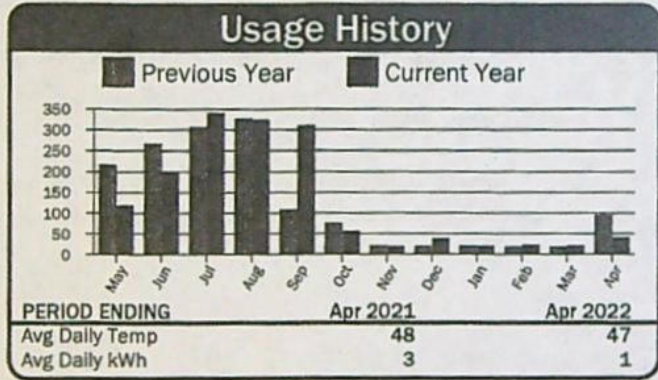
Energy Charge	840 kWh @ 0.03733	\$31.36
Horse Power Charge		\$185.66
<b>Total Electric Charges</b>		<b>\$217.02</b>
<b>Total Current Charges</b>		<b>\$217.02</b>

Account: [REDACTED]

361068

Service Address: [REDACTED] Rng Rd

Description	Meter No.	Readings		Mult	Usage	Reading Dates		Days
		Previous	Present			From	To	
7HP #1 (C10)	10191	2997	3038	1	41	03/21/22	04/23/22	33



### Current Service Detail

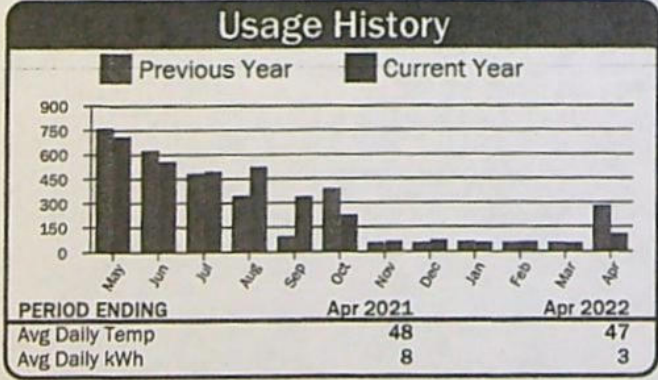
Energy Charge	41 kWh @ 0.03733	\$1.53
Horse Power Charge		\$54.67
<b>Total Electric Charges</b>		<b>\$56.20</b>
<b>Total Current Charges</b>		<b>\$56.20</b>

Account: [REDACTED]

361069

Service Address: [REDACTED] Rng Rd

Description	Meter No.	Readings		Mult	Usage	Reading Dates		Days
		Previous	Present			From	To	
6HP - VINEYARD (C17 & C19)	10132	6703	6809	1	106	03/21/22	04/23/22	33



### Current Service Detail

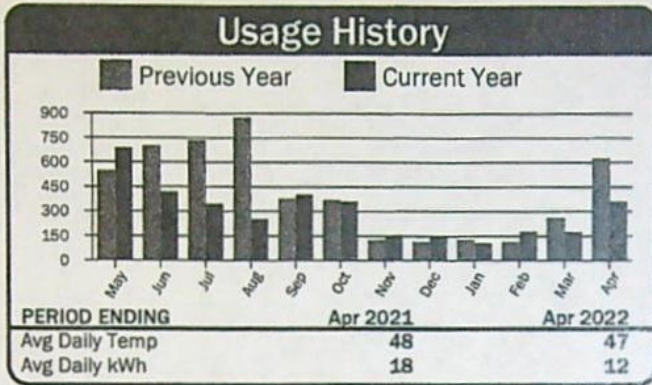
Energy Charge	106 kWh @ 0.03733	\$3.96
Horse Power Charge		\$46.86
<b>Total Electric Charges</b>		<b>\$50.82</b>
<b>Total Current Charges</b>		<b>\$50.82</b>

RECEIVED  
APR 24 2023  
OWRD



Account: XXXXXXXXXX 361070 Service Address: XXXXXXXXXX Rng Rd

Description	Meter No.	Readings		Mult	Usage	Reading Dates		Days
		Previous	Present			From	To	
8HP - (C18)	10095	9473	9830	1	357	03/24/22	04/23/22	30

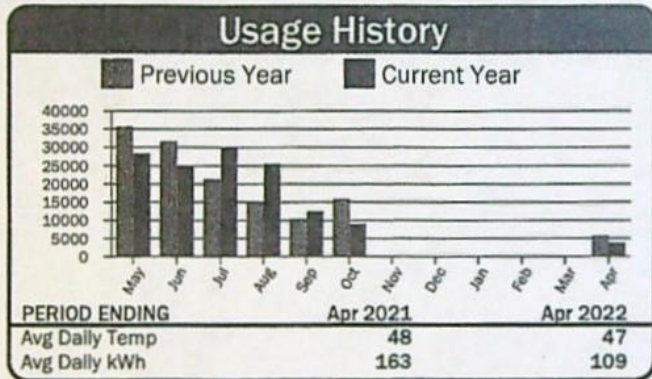


### Current Service Detail

Energy Charge	357 kWh @ 0.03733	\$13.33
Horse Power Charge		\$62.48
<b>Total Electric Charges</b>		<b>\$75.81</b>
<b>Total Current Charges</b>		<b>\$75.81</b>

Account: XXXXXXXXXX 361071 Service Address: XXXXXXXXXX Rng Rd

Description	Meter No.	Readings		Mult	Usage	Reading Dates		Days
		Previous	Present			From	To	
325 HP	10055	7005	7095	40	3,600	03/21/22	04/23/22	33

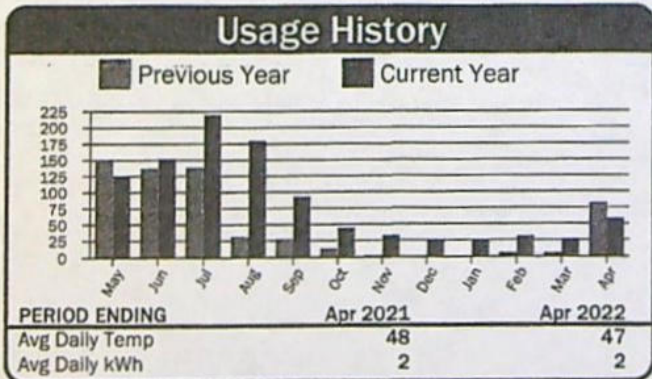


### Current Service Detail

Energy Charge	3,600 kWh @ 0.03733	\$134.39
Horse Power Charge		\$1,101.60
<b>Total Electric Charges</b>		<b>\$1,235.99</b>
<b>Total Current Charges</b>		<b>\$1,235.99</b>

Account: XXXXXXXXXX 361072 Service Address: XXXXXXXXXX Rng Rd

Description	Meter No.	Readings		Mult	Usage	Reading Dates		Days
		Previous	Present			From	To	
7.5HP - #6 BOMBING RNGE RD (C13)	10147	1679	1736	1	57	03/21/22	04/23/22	33



### Current Service Detail

Energy Charge	57 kWh @ 0.03733	\$2.13
Horse Power Charge		\$54.67
<b>Total Electric Charges</b>		<b>\$56.80</b>
<b>Total Current Charges</b>		<b>\$56.80</b>

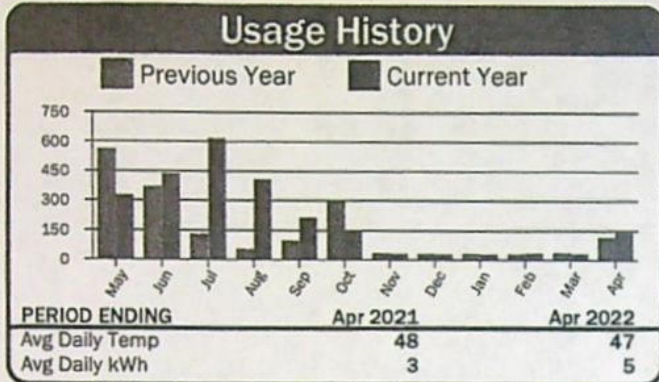
RECEIVED  
 APR 24 2023  
 OWRD

Account: [REDACTED]

361073

Service Address: Bombing Rd No 2

Description	Meter No.	Readings		Mult	Usage	Reading Dates		Days
		Previous	Present			From	To	
BHP PUMP #2 (C9)	10094	4623	4763	1	140	03/24/22	04/23/22	30



### Current Service Detail

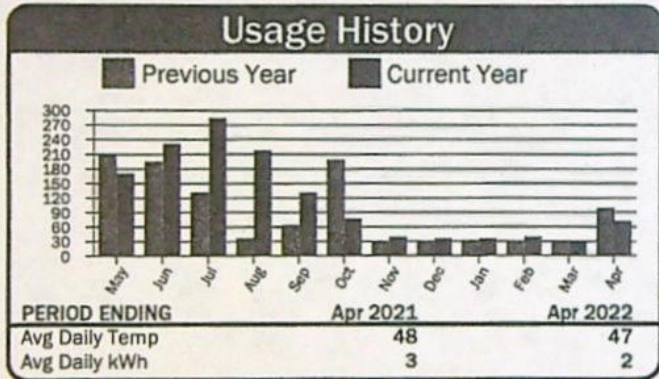
Energy Charge	140 kWh @ 0.03733	\$5.23
Horse Power Charge		\$62.48
<b>Total Electric Charges</b>		<b>\$67.71</b>
<b>Total Current Charges</b>		<b>\$67.71</b>

Account: [REDACTED]

361074

Service Address: Bombing Rng Rd

Description	Meter No.	Readings		Mult	Usage	Reading Dates		Days
		Previous	Present			From	To	
7HP PUMP #3 (C14)	10135	2534	2605	1	71	03/21/22	04/23/22	33



### Current Service Detail

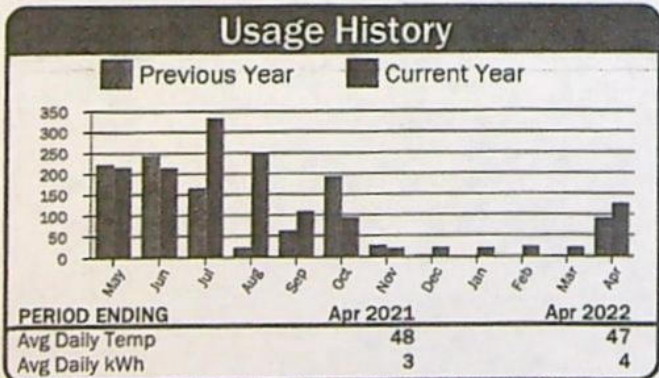
Energy Charge	71 kWh @ 0.03733	\$2.65
Horse Power Charge		\$54.67
<b>Total Electric Charges</b>		<b>\$57.32</b>
<b>Total Current Charges</b>		<b>\$57.32</b>

Account: [REDACTED]

361075

Service Address: Bombing Rng Rd

Description	Meter No.	Readings		Mult	Usage	Reading Dates		Days
		Previous	Present			From	To	
7HP PUMP #4 (C8)	10134	2517	2642	1	125	03/21/22	04/23/22	33



### Current Service Detail

Energy Charge	125 kWh @ 0.03733	\$4.67
Horse Power Charge		\$54.67
<b>Total Electric Charges</b>		<b>\$59.34</b>
<b>Total Current Charges</b>		<b>\$59.34</b>

RECEIVED

APR 24 2023

OWRD

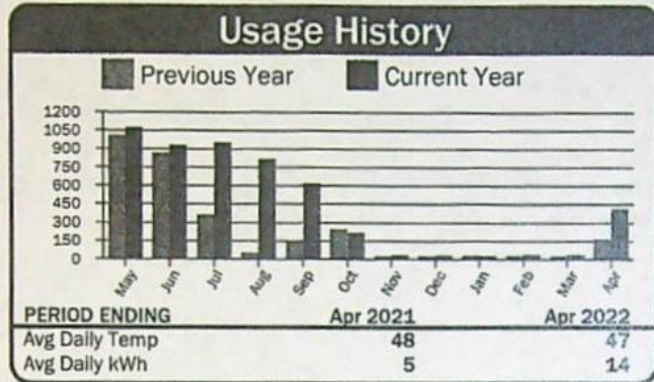


Account: [REDACTED]

361076

Service Address: [REDACTED] Rng Rd

Description	Meter No.	Readings		Mult	Usage	Reading Dates		Days
		Previous	Present			From	To	
16HP - (C18 & C19)	10093	8614	9020	1	406	03/24/22	04/23/22	30



### Current Service Detail

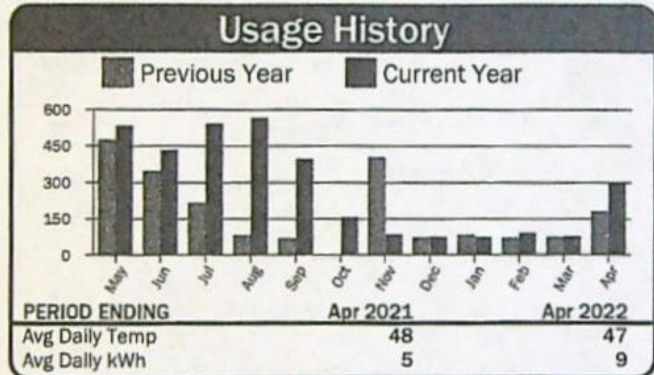
Energy Charge	406 kWh @ 0.03733	\$15.16
Horse Power Charge		\$122.42
<b>Total Electric Charges</b>		<b>\$137.58</b>
<b>Total Current Charges</b>		<b>\$137.58</b>

Account: [REDACTED]

361077

Service Address: [REDACTED] Rng Rd

Description	Meter No.	Readings		Mult	Usage	Reading Dates		Days
		Previous	Present			From	To	
9HP VINEYARD - BLOCK D	0499	24337	24632	1	295	03/21/22	04/23/22	33



### Current Service Detail

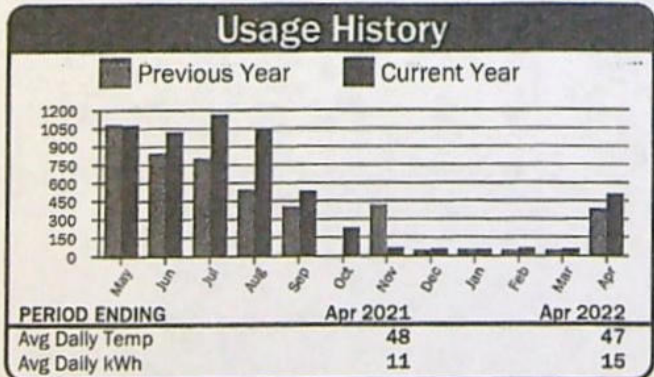
Energy Charge	295 kWh @ 0.03733	\$11.01
Horse Power Charge		\$70.29
<b>Total Electric Charges</b>		<b>\$81.30</b>
<b>Total Current Charges</b>		<b>\$81.30</b>

Account: [REDACTED]

361078

Service Address: [REDACTED] Rng Rd

Description	Meter No.	Readings		Mult	Usage	Reading Dates		Days
		Previous	Present			From	To	
15HP PUMP #5 (C16)	0547	60588	61091	1	503	03/21/22	04/23/22	33



### Current Service Detail

Energy Charge	503 kWh @ 0.03733	\$18.78
Horse Power Charge		\$117.15
<b>Total Electric Charges</b>		<b>\$135.93</b>
<b>Total Current Charges</b>		<b>\$135.93</b>

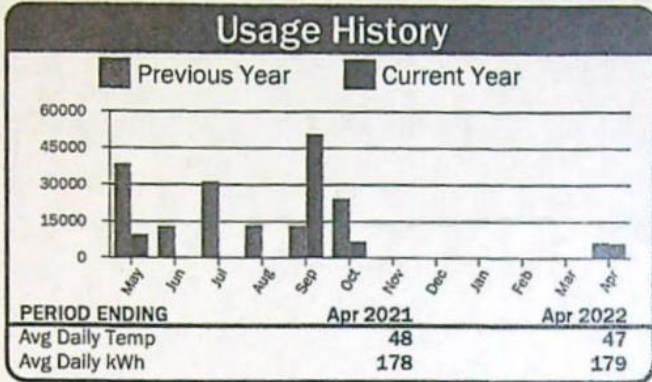
RECEIVED

APR 24 2023

OWRD

Account: XXXXXXXXXX 361079 Service Address: XXXXXXXXXX Rng Rd

Description	Meter No.	Readings		Mult	Usage	Reading Dates		Days
		Previous	Present			From	To	
70HP BOOSTER (C8)	10087	19306	25218	1	5,912	03/21/22	04/23/22	33

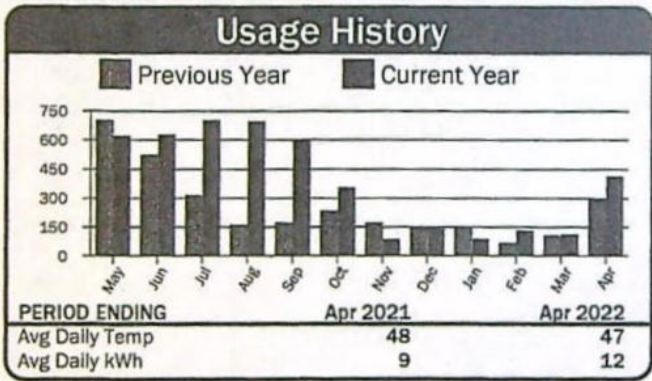


### Current Service Detail

Energy Charge	5,912 kWh @ 0.03733	\$220.69
Horse Power Charge		\$362.60
<b>Total Electric Charges</b>		<b>\$583.29</b>
<b>Total Current Charges</b>		<b>\$583.29</b>

Account: XXXXXXXXXX 361080 Service Address: XXXXXXXXXX Rng Rd

Description	Meter No.	Readings		Mult	Usage	Reading Dates		Days
		Previous	Present			From	To	
DOMESTIC WELL #4 (C4)	0524	35624	36036	1	412	03/21/22	04/23/22	33

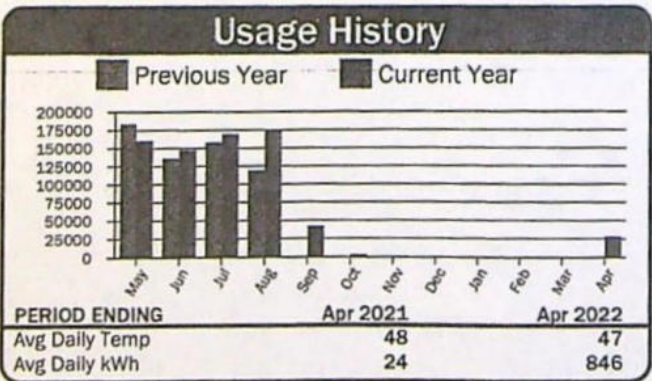


### Current Service Detail

Basic Charge		\$36.00
Energy Charge	412 kWh @ 0.07941	\$32.72
<b>Total Electric Charges</b>		<b>\$68.72</b>
<b>Total Current Charges</b>		<b>\$68.72</b>

Account: XXXXXXXXXX 361081 Service Address: XXXXXXXXXX Alpine Ln

Description	Meter No.	Readings		Mult	Usage	Reading Dates		Days
		Previous	Present			From	To	
250HP WELL #1	10056	34289	34987	40	27,920	03/21/22	04/23/22	33



### Current Service Detail

Energy Charge	27,920 kWh @ 0.03733	\$1,042.25
Horse Power Charge		\$896.10
<b>Total Electric Charges</b>		<b>\$1,938.35</b>
<b>Total Current Charges</b>		<b>\$1,938.35</b>

RECEIVED

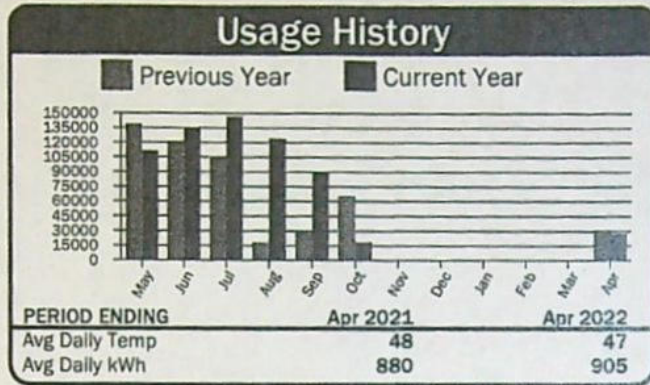
APR 24 2023

OWRD



Account: [REDACTED] 361082 Service Address: Bombing Range Rd & Linds [REDACTED] Food Lot Rd

Description	Meter No.	Readings		Mult	Usage	Reading Dates		Days
		Previous	Present			From	To	
BOOSTER STATION	10039	31647	32326	40	27,160	03/24/22	04/23/22	30

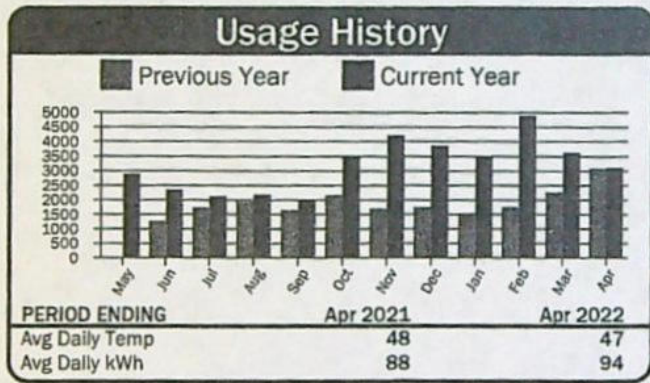


### Current Service Detail

Energy Charge	27,160 kWh @ 0.03733	\$1,013.88
Horse Power Charge		\$1,170.10
<b>Total Electric Charges</b>		<b>\$2,183.98</b>
<b>Total Current Charges</b>		<b>\$2,183.98</b>

Account: [REDACTED] 361083 Service Address: Bombing Rng Rd, [REDACTED] & 71916

Description	Meter No.	Readings		Mult	Usage	Reading Dates		Days
		Previous	Present			From	To	
SHOP	12055	55812	58905	1	3,093	03/21/22	04/23/22	33



### Current Service Detail

Basic Charge		\$29.00
Energy Charge	3,093 kWh @ 0.07941	\$245.62
<b>Total Electric Charges</b>		<b>\$274.62</b>
<b>Total Current Charges</b>		<b>\$274.62</b>

RECEIVED

APR 24 2023

OWRD



YNNN



**Columbia Basin Electric Cooperative, Inc**  
 171 Linden Way  
 PO Box 398  
 Heppner, OR 97836-0398

361774

**Important Messages**

EQUAL PAYMENT PLAN (BUDGET) CUSTOMERS THAT HAVE BEEN ON THE PLAN, YOUR MONTHLY PAYMENT HAS BEEN RE-CALCULATED. CHECK STATEMENT FOR NEW AMOUNT. NEW SIGN-UPS, BUDGET PAYMENT WILL START WITH THE MAY STATEMENT.

**Member** PASCO FARMING INC

<b>Statement Date</b>	04/26/2022
<b>Account Number</b>	
<b>Payment Due</b>	05/10/2022

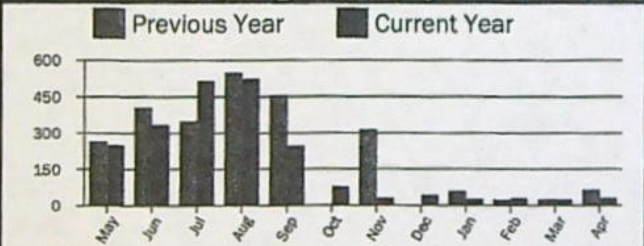
**Account Balance Summary**

Previous Balance	\$55.49
Payments	Thank You -55.49
Balance Forward	\$0.00
Current Charges	\$55.72
<b>Total Amount Due</b>	<b>\$55.72</b>

**Service Address: Cemetery Hill Rd**

Description	Meter No.	Readings		Mult	Usage	Reading Dates		Days
		Previous	Present			From	To	
7 HP CIRCLE #6	10141	2195	2223	1	28	03/19/22	04/23/22	35

**Usage History**



PERIOD ENDING	Apr 2021	Apr 2022
Avg Daily Temp	48	47
Avg Daily kWh	2	1

**Current Service Detail**

Energy Charge	28 kWh @ 0.03733	\$1.05
Horse Power Charge		\$54.67
<b>Total Electric Charges</b>		<b>\$55.72</b>
<b>Total Current Charges</b>		<b>\$55.72</b>

RECEIVED

APR 24 2023

OWRD

MB

4NNN



**Columbia Basin Electric Cooperative, Inc**  
171 Linden Way  
PO Box 398  
Heppner, OR 97836-0398

361773

**Important Messages**

EQUAL PAYMENT PLAN (BUDGET) CUSTOMERS THAT HAVE BEEN ON THE PLAN, YOUR MONTHLY PAYMENT HAS BEEN RE-CALCULATED. CHECK STATEMENT FOR NEW AMOUNT. NEW SIGN-UPS, BUDGET PAYMENT WILL START WITH THE MAY STATEMENT.

<b>Member</b>	<b>PASCO FARMING INC</b>
<b>Statement Date</b>	04/26/2022
<b>Account Number</b>	[REDACTED]
<b>Payment Due</b>	05/10/2022

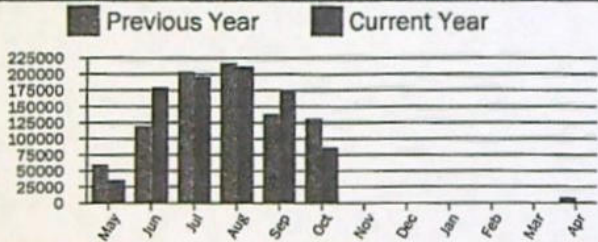
**Account Balance Summary**

Previous Balance	\$1,737.52
Payments	<i>Thank You</i> -\$1,737.52
Balance Forward	\$0.00
Current Charges	\$1,756.18
<b>Total Amount Due</b>	<b>\$1,756.18</b>

**Service Address: Hwy 74**

Description	Meter No.	Readings		Mult	Usage	Reading Dates		Days
		Previous	Present			From	To	
553 HP	10165	15896	15904	100	800	03/21/22	04/23/22	33

**Usage History**



PERIOD ENDING	Apr 2021	Apr 2022
Avg Daily Temp	48	47
Avg Daily kWh	206	24

**Current Service Detail**

Energy Charge	800 kWh @ 0.03733	\$29.86
Horse Power Charge		\$1,726.32
<b>Total Electric Charges</b>		<b>\$1,756.18</b>
<b>Total Current Charges</b>		<b>\$1,756.18</b>

**RECEIVED**  
MAY 02 2022

BY: .....

MB

**RECEIVED**  
APR 24 2023  
OWRD

2222 800 / 735

YNNN



**Columbia Basin Electric Cooperative, Inc**  
171 Linden Way  
PO Box 398  
Heppner, OR 97836-0398

361776

Member	PASCO FARMING INC
Statement Date	04/26/2022
Account Number	
Payment Due	05/10/2022


**Important Messages**  
 EQUAL PAYMENT PLAN (BUDGET) CUSTOMERS THAT HAVE BEEN ON THE PLAN, YOUR MONTHLY PAYMENT HAS BEEN RE-CALCULATED. CHECK STATEMENT FOR NEW AMOUNT. NEW SIGN-UPS, BUDGET PAYMENT WILL START WITH THE MAY STATEMENT.

**Account Balance Summary**

Previous Balance	\$0.00
No Payment Received	\$0.00
Balance Forward	\$0.00
Current Charges	\$612.89
<b>Total Amount Due</b>	<b>\$612.89</b>

Service Address: Bert Peck Ln

Description	Meter No.	Readings		Mult	Usage	Reading Dates		Days
		Previous	Present			From	To	
152HP (125HP Booster/27HP Towers)	10292	0	5	1	5	03/17/22	04/23/22	37



**Current Service Detail**

Energy Charge	5 kWh @ 0.03733	\$0.19
Horse Power Charge		\$612.70
<b>Total Electric Charges</b>		<b>\$612.89</b>
<b>Total Current Charges</b>		<b>\$612.89</b>

RECEIVED  
MAY 02 2022

BY: .....

RECEIVED

APR 24 2023

OWRD

YNNN



**Columbia Basin Electric Cooperative, Inc**  
 171 Linden Way  
 PO Box 398  
 Heppner, OR 97836-0398

361775

<b>Member</b>	<b>PASCO FARMING INC</b>
<b>Statement Date</b>	04/26/2022
<b>Account Number</b>	[REDACTED]
<b>Payment Due</b>	05/10/2022

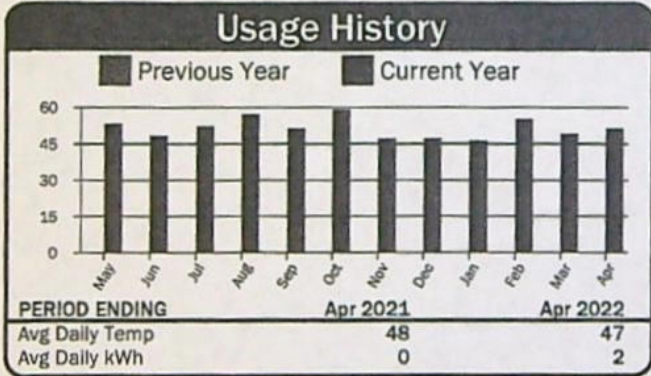
**Important Messages**  
 EQUAL PAYMENT PLAN (BUDGET) CUSTOMERS THAT HAVE BEEN ON THE PLAN, YOUR MONTHLY PAYMENT HAS BEEN RE-CALCULATED. CHECK STATEMENT FOR NEW AMOUNT. NEW SIGN-UPS, BUDGET PAYMENT WILL START WITH THE MAY STATEMENT.

**Account Balance Summary**

Previous Balance	\$47.56
Payments	Thank You -\$47.56
Balance Forward	\$0.00
Current Charges	\$47.74
<b>Total Amount Due</b>	<b>\$47.74</b>

**Service Address: Bombing Range Rd (west Side)**

Description	Meter No.	Readings		Mult	Usage	Reading Dates		Days
		Previous	Present			From	To	
FERTILIZER PUMP - VINEYARD	10335	564	615	1	51	03/21/22	04/23/22	33



**Current Service Detail**

Basic Charge	\$43.20
Energy Charge	51 kWh @ 0.08893 \$4.54
<b>Total Electric Charges</b>	<b>\$47.74</b>
<b>Total Current Charges</b>	<b>\$47.74</b>

MB

RECEIVED  
 APR 24 2023  
 OWRD



**Columbia Basin Electric Cooperative, Inc**  
 171 Linden Way  
 PO Box 398  
 Heppner, OR 97836-0398

Member

**BAKER PRODUCE  
 SOUTH INC**

Statement Date	05/25/2022
Invoice Number	95
Payment Due	06/10/2022

**Important Messages**

RECEIVED  
 MAY 31 2022

Previous Balance	\$9,048.70
Payments	Thank You -\$9,048.70
Balance Forward	\$0.00
Current Charges	\$11,930.17
<b>Total Amount Due</b>	<b>\$11,930.17</b>

**Summary Page**

Account #	Service Address	Balance Forward	Current Charges	Total Due
83502	BOMBING RNG RD, 71894 & 71916	0.00	176.66	\$176.66
83484	BOMBING RNG RD	0.00	50.31	\$50.31
83485	BOMBING RNG RD	0.00	63.38	\$63.38
83486	BOMBING RNG RD	0.00	47.16	\$47.16
83487	LINDSAY FEED LOT LN	0.00	2,177.58	\$2,177.58
83488	BOMBING RNG RD	11,930.17 +	0.00	\$67.98
83489	BOMBING RNG RD	47.29 +	0.00	\$218.72
83490	BOMBING RNG RD	613.84 +	0.00	\$57.15
83491	BOMBING RNG RD	1,851.72 +	0.00	\$58.00
83492	BOMBING RNG RD	0.00	72.51	\$72.51
83493	BOMBING RNG RD	0.00	1,472.10	\$1,472.10
83494	BOMBING RNG RD	55.41 +	0.00	\$56.55
83495	BOMBING RNG RD NO 2 005	0.00	66.44	\$66.44
83496	BOMBING RNG RD	0.00	57.09	\$57.09
83497	BOMBING RNG RD	11,490.40 +	0.00	\$57.78
83498	BOMBING RNG RD	0.00	132.31	\$132.31
83499	BOMBING RNG RD	0.00	80.41	\$80.41
83500	BOMBING RNG RD	0.00	131.49	\$131.49
83501	BOMBING RNG RD	0.00	705.71	\$705.71
83502	BOMBING RNG RD	0.00	65.54	\$65.54
83503	ALPINE LN	0.00	3,299.22	\$3,299.22
83504	BOMBING RANGE RD & LINDSAY FEED LOT RD	0.00	2,523.28	\$2,523.28
83505	BOMBING RNG RD, 71894 & 71916	0.00	292.80	\$292.80
<b>TOTALS</b>		<b>0.00</b>	<b>11,930.17</b>	<b>\$11,930.17</b>

2204000/735

PLEASE RETURN THIS PORTION WITH PAYMENT

RECEIVED

APR 24 2023

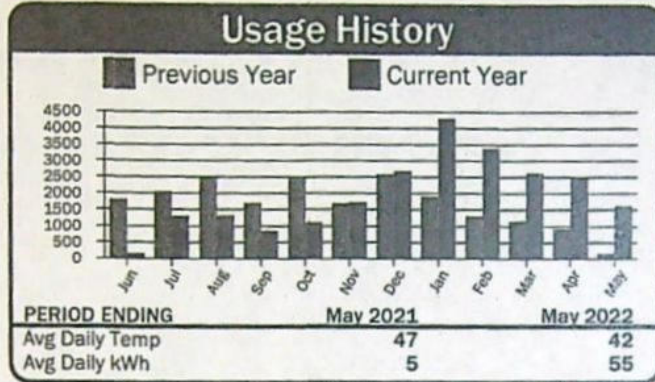
OWRD

Account: XXXXXXXXXX

364641

Service Address: Bombing Rng Rd, 71894 & 71916

Description	Meter No.	Readings		Mult	Usage	Reading Dates		Days
		Previous	Present			From	To	
2 HOUSES - 2 TRAILERS - SHEDS	9600	24824	24904	20	1,600	04/23/22	05/22/22	29



### Current Service Detail

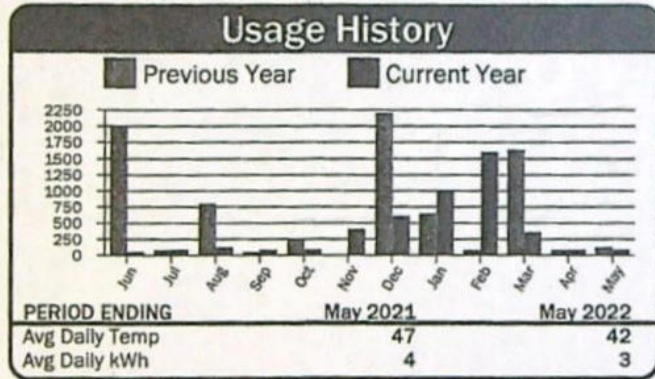
Basic Charge		\$29.00
Energy Charge	1,600 kWh @ 0:07941	\$127.06
100 W Sv		\$20.60
<b>Total Electric Charges</b>		<b>\$176.66</b>
<b>Total Current Charges</b>		<b>\$176.66</b>

Account: XXXXXXXXXX

364642

Service Address: Bombing Rng Rd

Description	Meter No.	Readings		Mult	Usage	Reading Dates		Days
		Previous	Present			From	To	
GRAIN BINS	0635	1808	1810	40	80	04/23/22	05/22/22	29



### Current Service Detail

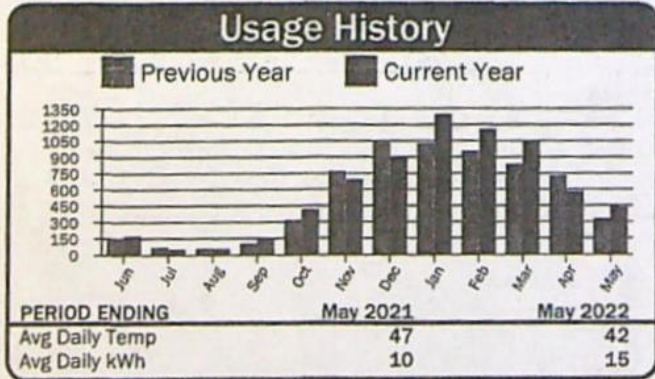
Basic Charge		\$43.20
Energy Charge	80 kWh @ 0:08893	\$7.11
<b>Total Electric Charges</b>		<b>\$50.31</b>
<b>Total Current Charges</b>		<b>\$50.31</b>

Account: XXXXXXXXXX

364643

Service Address: Bombing Rng Rd

Description	Meter No.	Readings		Mult	Usage	Reading Dates		Days
		Previous	Present			From	To	
REA SHOP	11845	18984	19417	1	433	04/23/22	05/22/22	29



### Current Service Detail

Basic Charge		\$29.00
Energy Charge	433 kWh @ 0:07941	\$34.38
<b>Total Electric Charges</b>		<b>\$63.38</b>
<b>Total Current Charges</b>		<b>\$63.38</b>

RECEIVED

APR 24 2023

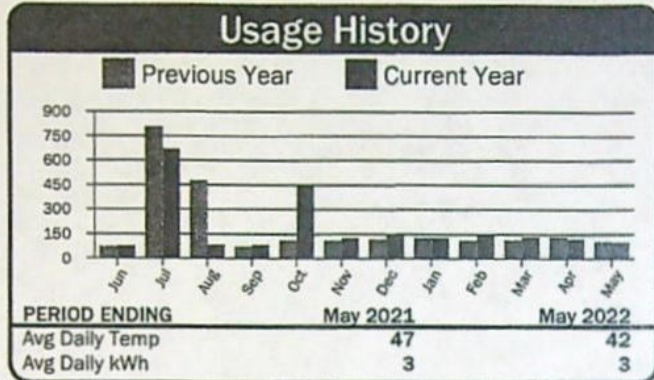
OWRD



Account: XXXXXXXXXX 364644

Service Address: XXXXXXXXXX Rng Rd

Description	Meter No.	Readings		Mult	Usage	Reading Dates		Days
		Previous	Present			From	To	
REA HSE/SLAB	11886	5415	5514	1	99	04/23/22	05/22/22	29



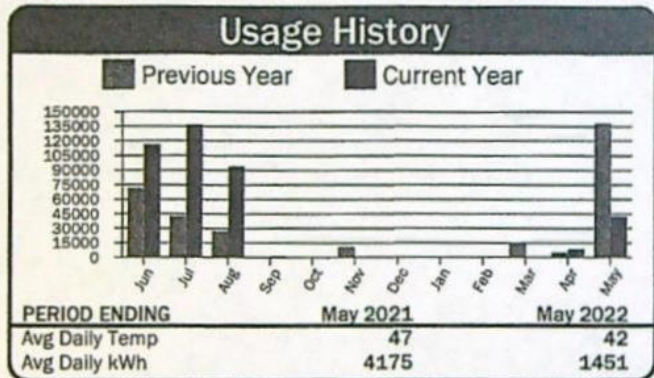
### Current Service Detail

Basic Charge		\$29.00
Energy Charge	99 kWh @ 0.07941	\$7.86
100 W Sv		\$10.30
<b>Total Electric Charges</b>		<b>\$47.16</b>
<b>Total Current Charges</b>		<b>\$47.16</b>

Account: XXXXXXXXXX 364645

Service Address: Lind XXXXXXXXXX d Lot Ln

Description	Meter No.	Readings		Mult	Usage	Reading Dates		Days
		Previous	Present			From	To	
280HP WELL #2 & (C5)	0654	28344	28607	160	42,080	04/23/22	05/22/22	29



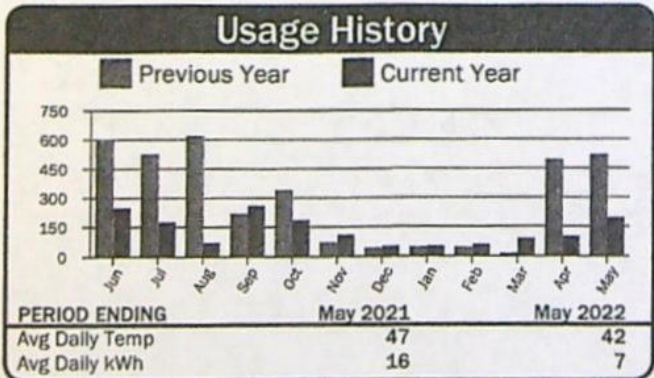
### Current Service Detail

Energy Charge	42,080 kWh @ 0.02850	\$1,199.28
Horse Power Charge		\$978.30
<b>Total Electric Charges</b>		<b>\$2,177.58</b>
<b>Total Current Charges</b>		<b>\$2,177.58</b>

Account: XXXXXXXXXX 364646

Service Address: XXXXXXXXXX Rng Rd

Description	Meter No.	Readings		Mult	Usage	Reading Dates		Days
		Previous	Present			From	To	
BHP CAT PRO S'HOLLOW VINEYARD (C12)	10133	5707	5900	1	193	04/23/22	05/22/22	29



### Current Service Detail

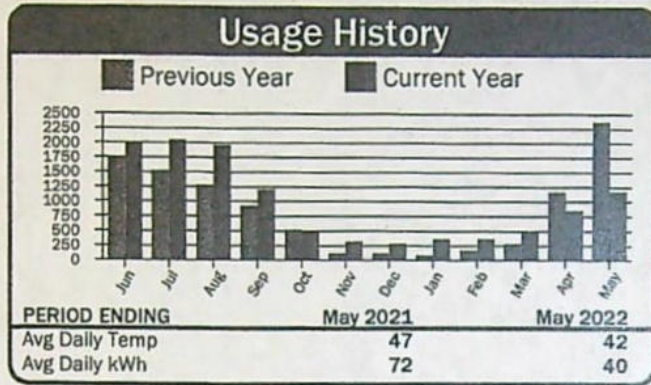
Energy Charge	193 kWh @ 0.02850	\$5.50
Horse Power Charge		\$62.48
<b>Total Electric Charges</b>		<b>\$67.98</b>
<b>Total Current Charges</b>		<b>\$67.98</b>

RECEIVED  
APR 24 2023  
OWRD

Account: XXXXXXXXXX 364647

Service Address: ~~Bombing~~ Rng Rd

Description	Meter No.	Readings		Mult	Usage	Reading Dates		Days
		Previous	Present			From	To	
2HP REA WELL & PRO (C23-25)	10035	632	661	40	1,160	04/23/22	05/22/22	29



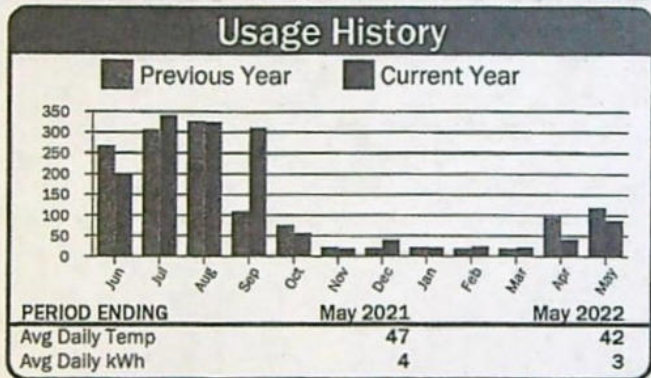
### Current Service Detail

Energy Charge	1,160 kWh @ 0.02850	\$33.06
Horse Power Charge		\$185.66
<b>Total Electric Charges</b>		<b>\$218.72</b>
<b>Total Current Charges</b>		<b>\$218.72</b>

Account: XXXXXXXXXX 364648

Service Address: ~~Bombing~~ Rng Rd

Description	Meter No.	Readings		Mult	Usage	Reading Dates		Days
		Previous	Present			From	To	
7HP #1 (C10)	10191	3038	3125	1	87	04/23/22	05/22/22	29



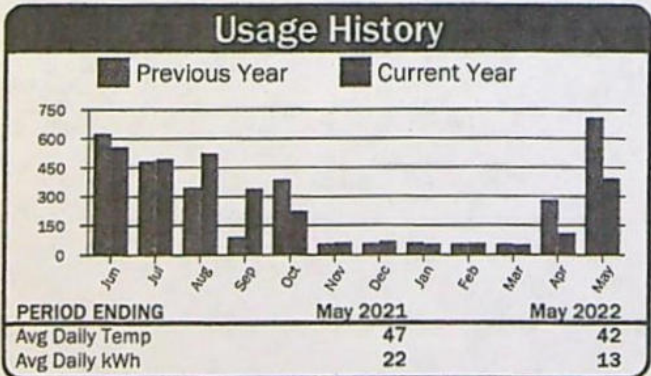
### Current Service Detail

Energy Charge	87 kWh @ 0.02850	\$2.48
Horse Power Charge		\$54.67
<b>Total Electric Charges</b>		<b>\$57.15</b>
<b>Total Current Charges</b>		<b>\$57.15</b>

Account: XXXXXXXXXX 364649

Service Address: ~~Bombing~~ Rng Rd

Description	Meter No.	Readings		Mult	Usage	Reading Dates		Days
		Previous	Present			From	To	
6HP - VINEYARD (C17 & C19)	10132	6809	7200	1	391	04/23/22	05/22/22	29



### Current Service Detail

Energy Charge	391 kWh @ 0.02850	\$11.14
Horse Power Charge		\$46.86
<b>Total Electric Charges</b>		<b>\$58.00</b>
<b>Total Current Charges</b>		<b>\$58.00</b>

RECEIVED

APR 24 2023

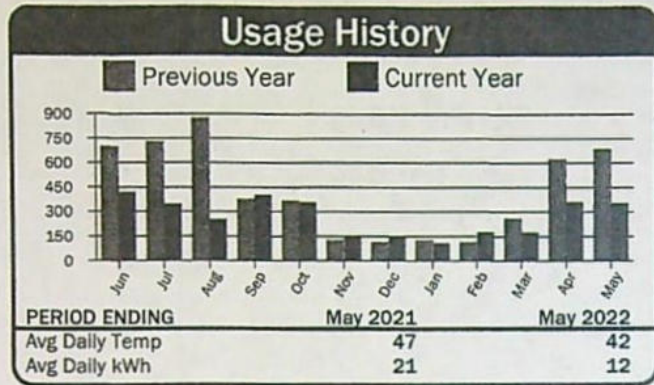
OWRD





Account: XXXXXXXXXX 364650 Service Address: XXXXXXXXXX Rng Rd

Description	Meter No.	Readings		Mult	Usage	Reading Dates		Days
		Previous	Present			From	To	
8HP - (C18)	10095	9830	10182	1	352	04/23/22	05/22/22	29

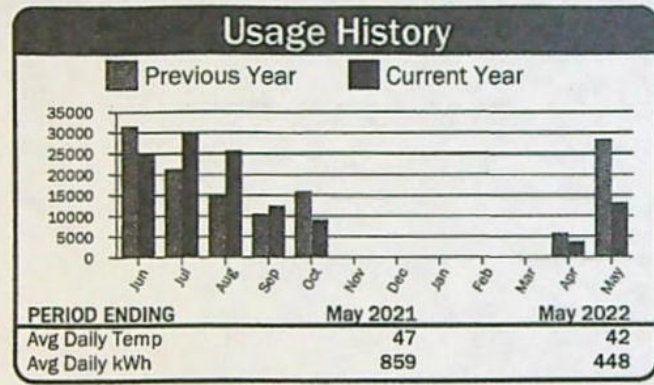


### Current Service Detail

Energy Charge	352 kWh @ 0.02850	\$10.03
Horse Power Charge		\$62.48
<b>Total Electric Charges</b>		<b>\$72.51</b>
<b>Total Current Charges</b>		<b>\$72.51</b>

Account: XXXXXXXXXX 364657 Service Address: XXXXXXXXXX Rng Rd

Description	Meter No.	Readings		Mult	Usage	Reading Dates		Days
		Previous	Present			From	To	
325 HP	10055	7095	7420	40	13,000	04/23/22	05/22/22	29

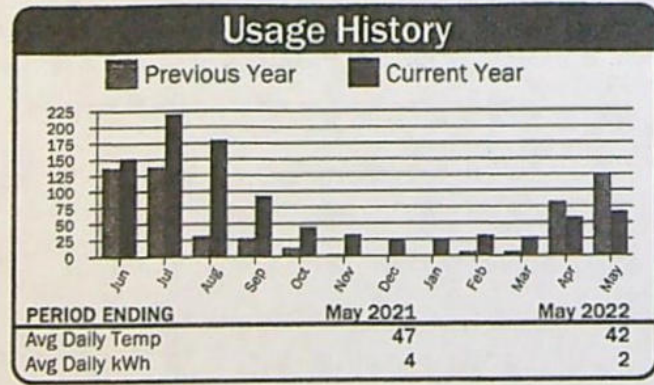


### Current Service Detail

Energy Charge	13,000 kWh @ 0.02850	\$370.50
Horse Power Charge		\$1,101.60
<b>Total Electric Charges</b>		<b>\$1,472.10</b>
<b>Total Current Charges</b>		<b>\$1,472.10</b>

Account: XXXXXXXXXX 364652 Service Address: XXXXXXXXXX Rng Rd

Description	Meter No.	Readings		Mult	Usage	Reading Dates		Days
		Previous	Present			From	To	
7.5HP - #6 BOMBING RNGE RD (C13)	10147	1736	1802	1	66	04/23/22	05/22/22	29



### Current Service Detail

Energy Charge	66 kWh @ 0.02850	\$1.88
Horse Power Charge		\$54.67
<b>Total Electric Charges</b>		<b>\$56.55</b>
<b>Total Current Charges</b>		<b>\$56.55</b>

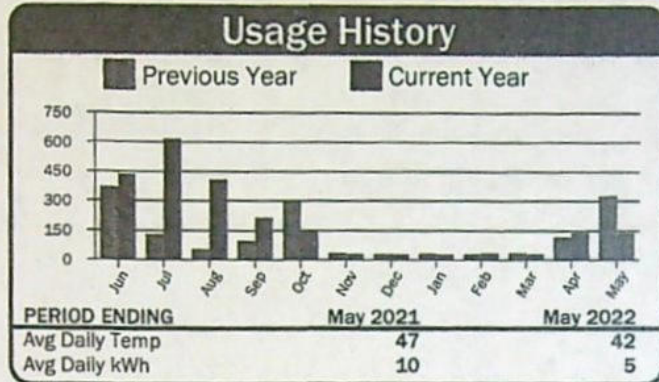
RECEIVED  
APR 24 2023  
OWRD

Account: **3495**

364653

Service Address: **Bombing Rng Rd No 2**

Description	Meter No.	Readings		Mult	Usage	Reading Dates		Days
		Previous	Present			From	To	
SHP PUMP #2 (C9)	10094	4763	4902	1	139	04/23/22	05/22/22	29



### Current Service Detail

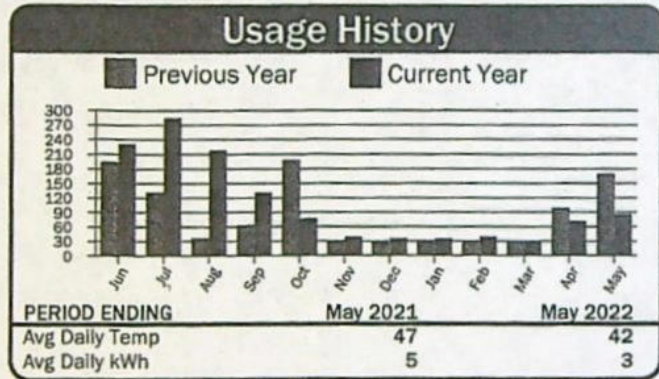
Energy Charge	139 kWh @ 0:02850	\$3.96
Horse Power Charge		\$62.48
<b>Total Electric Charges</b>		<b>\$66.44</b>
<b>Total Current Charges</b>		<b>\$66.44</b>

Account: **3495**

364654

Service Address: **Bombing Rng Rd**

Description	Meter No.	Readings		Mult	Usage	Reading Dates		Days
		Previous	Present			From	To	
7HP PUMP #3 (C14)	10135	2605	2690	1	85	04/23/22	05/22/22	29



### Current Service Detail

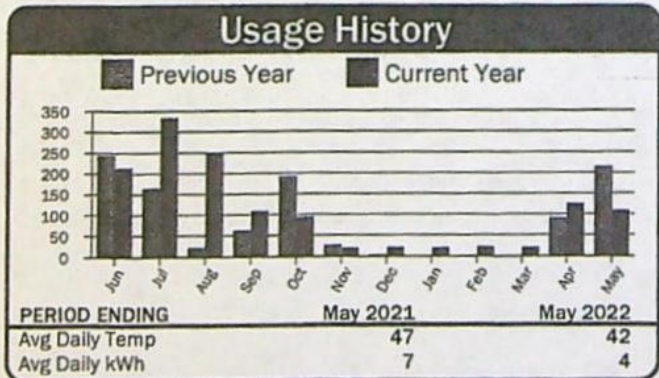
Energy Charge	85 kWh @ 0:02850	\$2.42
Horse Power Charge		\$54.67
<b>Total Electric Charges</b>		<b>\$57.09</b>
<b>Total Current Charges</b>		<b>\$57.09</b>

Account: **3495**

364656

Service Address: **Bombing Rng Rd**

Description	Meter No.	Readings		Mult	Usage	Reading Dates		Days
		Previous	Present			From	To	
7HP PUMP #4 (C8)	10134	2642	2751	1	109	04/23/22	05/22/22	29



### Current Service Detail

Energy Charge	109 kWh @ 0:02850	\$3.11
Horse Power Charge		\$54.67
<b>Total Electric Charges</b>		<b>\$57.78</b>
<b>Total Current Charges</b>		<b>\$57.78</b>

RECEIVED

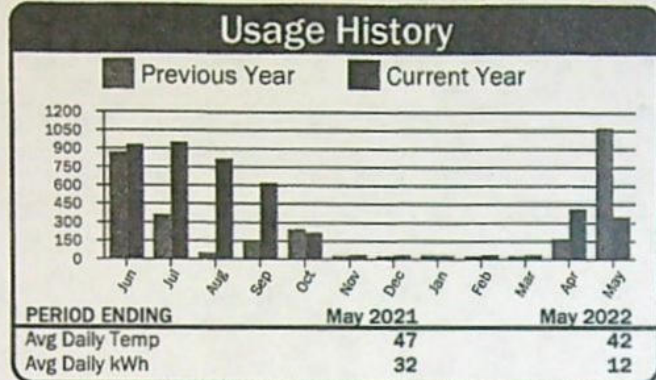
APR 24 2023

OWRD



Account: [REDACTED] 364660 Service Address: [REDACTED] Rng Rd

Description	Meter No.	Readings		Mult	Usage	Reading Dates		Days
		Previous	Present			From	To	
16HP - (C18 & C19)	10093	9020	9367	1	347	04/23/22	05/22/22	29

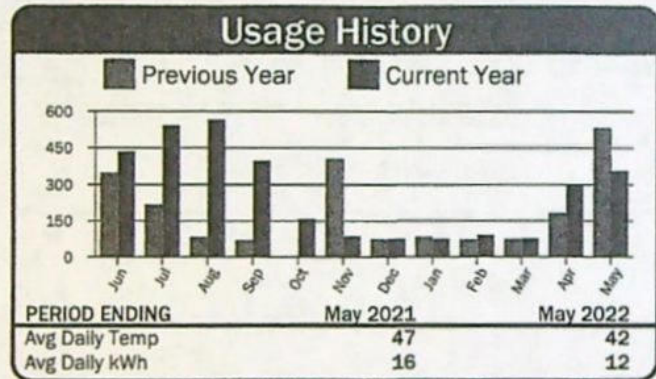


### Current Service Detail

Energy Charge	347 kWh @ 0.02850	\$9.89
Horse Power Charge		\$122.42
<b>Total Electric Charges</b>		<b>\$132.31</b>
<b>Total Current Charges</b>		<b>\$132.31</b>

Account: [REDACTED] 364662 Service Address: [REDACTED] Rng Rd

Description	Meter No.	Readings		Mult	Usage	Reading Dates		Days
		Previous	Present			From	To	
9HP VINEYARD - BLOCK D	0499	24632	24987	1	355	04/23/22	05/22/22	29

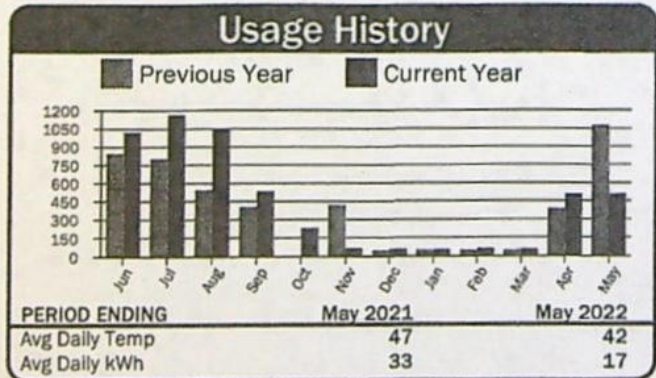


### Current Service Detail

Energy Charge	355 kWh @ 0.02850	\$10.12
Horse Power Charge		\$70.29
<b>Total Electric Charges</b>		<b>\$80.41</b>
<b>Total Current Charges</b>		<b>\$80.41</b>

Account: [REDACTED] 364665 Service Address: [REDACTED] Rng Rd

Description	Meter No.	Readings		Mult	Usage	Reading Dates		Days
		Previous	Present			From	To	
15HP PUMP #5 (C16)	0547	61091	61594	1	503	04/23/22	05/22/22	29



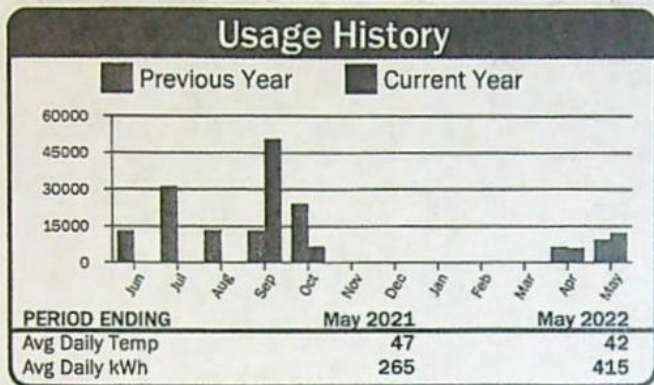
### Current Service Detail

Energy Charge	503 kWh @ 0.02850	\$14.34
Horse Power Charge		\$117.15
<b>Total Electric Charges</b>		<b>\$131.49</b>
<b>Total Current Charges</b>		<b>\$131.49</b>

RECEIVED  
APR 24 2023  
OWRD

Account: **68502** 364671 Service Address: **Bombing Rng Rd**

Description	Meter No.	Readings		Mult	Usage	Reading Dates		Days
		Previous	Present			From	To	
70HP BOOSTER (C8)	10087	25218	37257	1	12,039	04/23/22	05/22/22	29

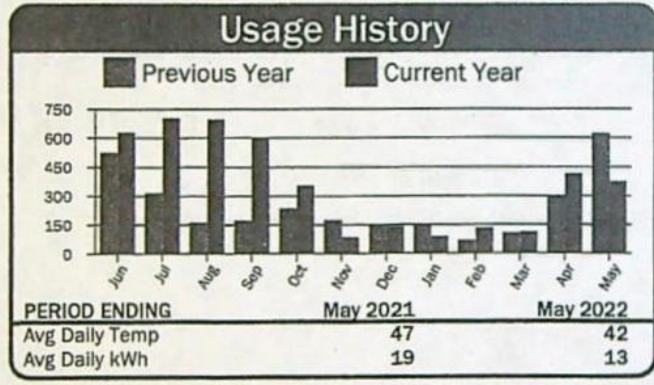


### Current Service Detail

Energy Charge	12,039 kWh @ 0.02850	\$343.11
Horse Power Charge		\$362.60
<b>Total Electric Charges</b>		<b>\$705.71</b>
<b>Total Current Charges</b>		<b>\$705.71</b>

Account: **68503** 364673 Service Address: **Bombing Rng Rd**

Description	Meter No.	Readings		Mult	Usage	Reading Dates		Days
		Previous	Present			From	To	
DOMESTIC WELL #4 (C4)	0524	36036	36408	1	372	04/23/22	05/22/22	29

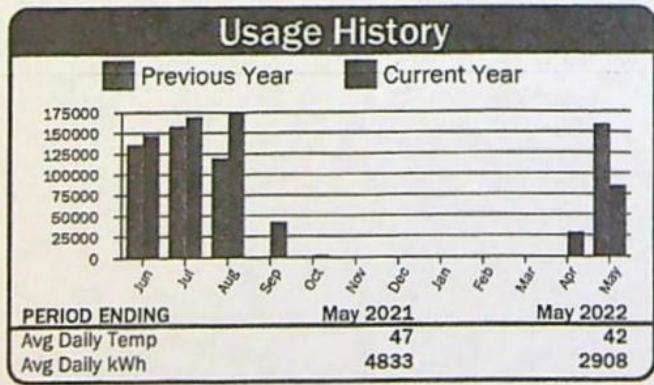


### Current Service Detail

Basic Charge		\$36.00
Energy Charge	372 kWh @ 0.07941	\$29.54
<b>Total Electric Charges</b>		<b>\$65.54</b>
<b>Total Current Charges</b>		<b>\$65.54</b>

Account: **68504** 364674 Service Address: **Alpine Ln**

Description	Meter No.	Readings		Mult	Usage	Reading Dates		Days
		Previous	Present			From	To	
250HP WELL #1	10056	34987	37095	40	84,320	04/23/22	05/22/22	29



### Current Service Detail

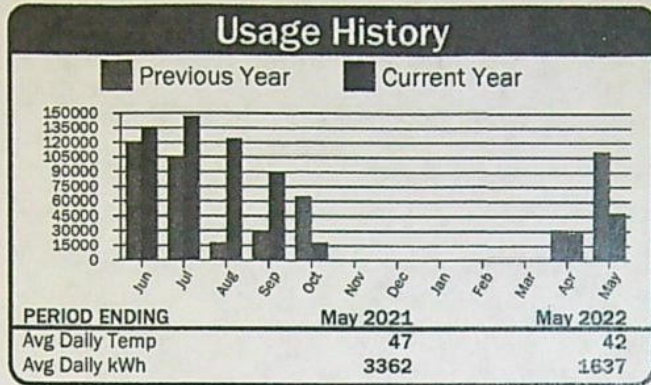
Energy Charge	84,320 kWh @ 0.02850	\$2,403.12
Horse Power Charge		\$896.10
<b>Total Electric Charges</b>		<b>\$3,299.22</b>
<b>Total Current Charges</b>		<b>\$3,299.22</b>

RECEIVED  
APR 24 2023  
OWRD



Account: [REDACTED] 364675 Service Address: Bombing Range Rd & Lind [REDACTED] d Lot Rd

Description	Meter No.	Readings		Mult	Usage	Reading Dates		Days
		Previous	Present			From	To	
BOOSTER STATION	10039	32326	33513	40	47,480	04/23/22	05/22/22	29

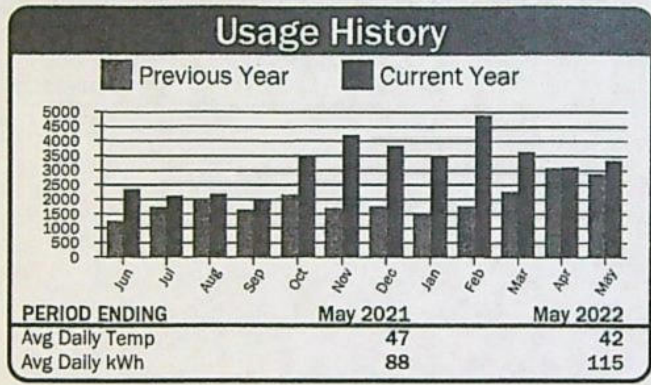


### Current Service Detail

Energy Charge	47,480 kWh @ 0.02850	\$1,353.18
Horse Power Charge		\$1,170.10
<b>Total Electric Charges</b>		<b>\$2,523.28</b>
<b>Total Current Charges</b>		<b>\$2,523.28</b>

Account: [REDACTED] 364676 Service Address: Bombing Rng Rd, [REDACTED] 71916

Description	Meter No.	Readings		Mult	Usage	Reading Dates		Days
		Previous	Present			From	To	
SHOP	12055	58905	62227	1	3,322	04/23/22	05/22/22	29



### Current Service Detail

Basic Charge		\$29.00
Energy Charge	3,322 kWh @ 0.07941	\$263.80
<b>Total Electric Charges</b>		<b>\$292.80</b>
<b>Total Current Charges</b>		<b>\$292.80</b>

RECEIVED  
 APR 24 2023  
 OWRD

YNNN



**Columbia Basin Electric Cooperative, Inc**  
171 Linden Way  
PO Box 398  
Heppner, OR 97836-0398

Member	PASCO FARMING INC
Statement Date	05/25/2022
Account Number	[REDACTED]
Payment Due	06/10/2022

**Important Messages**

RECEIVED  
MAY 31 2022

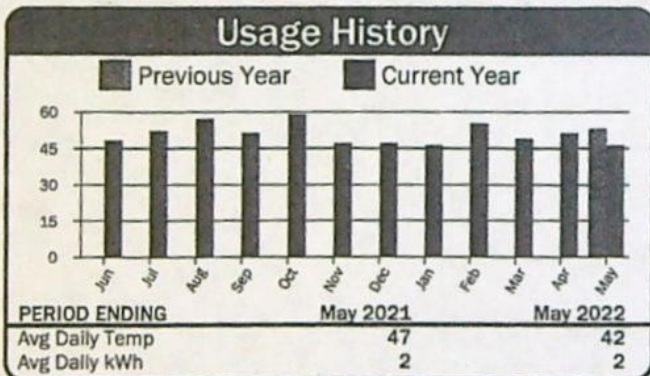
BY: .....

364677

Account Balance Summary	
Previous Balance	\$47.74
Payments	Thank You -\$47.74
Balance Forward	\$0.00
Current Charges	\$47.29
<b>Total Amount Due</b>	<b>\$47.29</b>

Service Address: Bombing Range Rd (west Side)

Description	Meter No.	Readings		Mult	Usage	Reading Dates		Days
		Previous	Present			From	To	
FERTILIZER PUMP - VINEYARD	10335	615	661	1	46	04/23/22	05/22/22	29



Current Service Detail	
Basic Charge	\$43.20
Energy Charge	46 kWh @ 0.08893 \$4.09
<b>Total Electric Charges</b>	<b>\$47.29</b>
<b>Total Current Charges</b>	<b>\$47.29</b>

RECEIVED  
APR 24 2023  
OWRD

YNNN



**Columbia Basin Electric Cooperative, Inc**  
171 Linden Way  
PO Box 398  
Heppner, OR 97836-0398

**Member** PASCO FARMING INC  
**Statement Date** 05/25/2022  
**Account Number** [REDACTED]  
**Payment Due** 06/10/2022

**Important Messages**

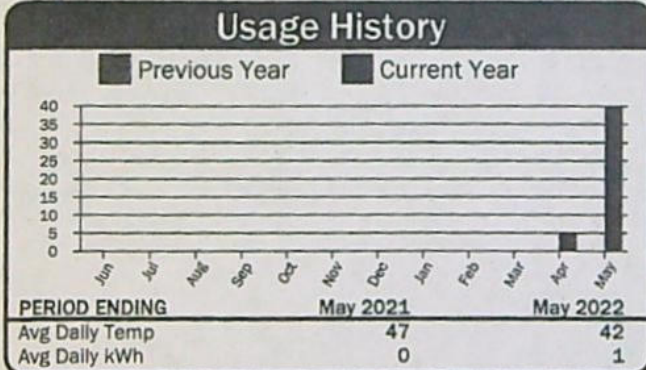
RECEIVED  
MAY 31 2022

Account Balance Summary	
Previous Balance	\$612.89
Payments	Thank You -\$612.89
Balance Forward	\$0.00
Current Charges	\$613.84
<b>Total Amount Due</b>	<b>\$613.84</b>

BY: ..... 364678

Service Address: Bert Peck Ln

Description	Meter No.	Readings		Mult	Usage	Reading Dates		Days
		Previous	Present			From	To	
152HP (125HP Booster/27HP Towers)	10292	5	45	1	40	04/23/22	05/22/22	29



**Current Service Detail**

Energy Charge	40 kWh @ 0.02850	\$1.14
Horse Power Charge		\$612.70
<b>Total Electric Charges</b>		<b>\$613.84</b>
<b>Total Current Charges</b>		<b>\$613.84</b>

RECEIVED  
APR 24 2023  
OWRD

YNNN



**Columbia Basin Electric Cooperative, Inc**  
171 Linden Way  
PO Box 398  
Heppner, OR 97836-0398

Member **PASCO FARMING INC**  
Statement Date **05/25/2022**  
Account Number [REDACTED]  
Payment Due **06/10/2022**

**Important Messages**

**Account Balance Summary**

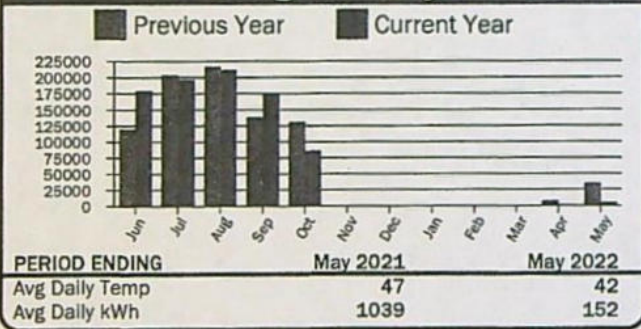
Previous Balance		\$1,756.18
Payments	Thank You	-\$1,756.18
Balance Forward		\$0.00
Current Charges		\$1,851.72
<b>Total Amount Due</b>		<b>\$1,851.72</b>

364679

Service Address: Hwy 74

Description	Meter No.	Readings		Mult	Usage	Reading Dates		Days
		Previous	Present			From	To	
553 HP	10165	15904	15948	100	4,400	04/23/22	05/22/22	29

**Usage History**



**Current Service Detail**

Energy Charge	4,400 kWh @ 0.02850	\$125.40
Horse Power Charge		\$1,726.32
<b>Total Electric Charges</b>		<b>\$1,851.72</b>
<b>Total Current Charges</b>		<b>\$1,851.72</b>

RECEIVED  
APR 24 2023  
OWRD

RECORDED  
MAY 31 2022

BY:.....

PLEASE RETURN THIS PORTION WITH PAYMENT



YNNN



**Columbia Basin Electric Cooperative, Inc**  
171 Linden Way  
PO Box 398  
Heppner, OR 97836-0398

**Member** PASCO FARMING INC  
**Statement Date** 05/25/2022  
**Account Number** [REDACTED]  
**Payment Due** 06/10/2022

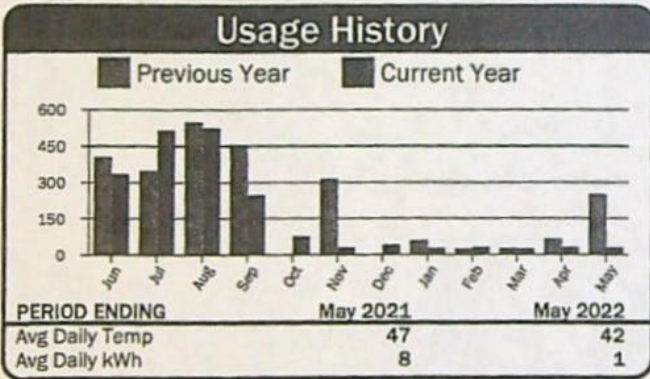
**Important Messages**

Account Balance Summary	
Previous Balance	\$55.72
Payments	Thank You -\$55.72
Balance Forward	\$0.00
Current Charges	\$55.41
<b>Total Amount Due</b>	<b>\$55.41</b>

364680

**Service Address: Cemetery Hill Rd**

Description	Meter No.	Readings		Mult	Usage	Reading Dates		Days
		Previous	Present			From	To	
7 HP CIRCLE #6	10141	2223	2249	1	26	04/23/22	05/22/22	29



**Current Service Detail**

Energy Charge	26 kWh @ 0.02850	\$0.74
Horse Power Charge		\$54.67
<b>Total Electric Charges</b>		<b>\$55.41</b>
<b>Total Current Charges</b>		<b>\$55.41</b>

RECEIVED  
MAY 31 2022  
BY:.....

**RECEIVED**  
**APR 24 2023**  
**OWRD**



**Columbia Basin Electric Cooperative, Inc**  
 171 Linden Way  
 PO Box 398  
 Heppner, OR 97836-0398

Member

**BAKER PRODUCE  
 SOUTH INC**

Statement Date	06/23/2022
Invoice Number	95
Payment Due	07/11/2022

**Important Messages**

**RECEIVED**  
 JUN 27 2022

Previous Balance	\$11,930.17
Payments	Thank You -\$11,930.17
Balance Forward	\$0.00
Current Charges	\$14,807.39
<b>Total Amount Due</b>	<b>\$14,807.39</b>

**Summary Page**

BY: .....

Account #	Service Address	Balance Forward	Current Charges	Total Due
	BOMBING RNG RD, 71894 & 71916	0.00	160.77	\$160.77
	BOMBING RNG RD	0.00	53.87	\$53.87
	BOMBING RNG RD	0.00	46.95	\$46.95
	BOMBING RNG RD	0.00	45.57	\$45.57
	LINDSAY FEED LOT LN	0.00	3,572.94	\$3,572.94
	BOMBING RNG RD	0.00	73.20	\$73.20
	BOMBING RNG RD	0.00	223.28	\$223.28
	BOMBING RNG RD	0.00	58.43	\$58.43
	BOMBING RNG RD	0.00	62.93	\$62.93
	BOMBING RNG RD	0.00	82.94	\$82.94
	BOMBING RNG RD	0.00	1,507.44	\$1,507.44
	BOMBING RNG RD	0.00	56.52	\$56.52
	BOMBING RNG RD NO	14,807.39 +	65.16	\$65.16
	BOMBING RNG RD	47.82 +	56.58	\$56.58
	BOMBING RNG RD	55.3 +	56.44	\$56.44
	BOMBING RNG RD	616.21 +	131.40	\$131.40
	BOMBING RNG RD	616.21 +	77.79	\$77.79
	BOMBING RNG RD	2,392.92 +	133.02	\$133.02
	BOMBING RNG RD	0.00	676.04	\$676.04
	BOMBING RNG RD	0.00	68.40	\$68.40
	ALPINE LN	0.00	3,993.48	\$3,993.48
	BOMBING RANGE RD 1	17,029.14 +	3,391.96	\$3,391.96
	BOMBING RNG RD, 71	0.00	212.28	\$212.28
TOTALS		0.00	14,807.39	\$14,807.39

PLEASE RETURN THIS PORTION WITH PAYMENT

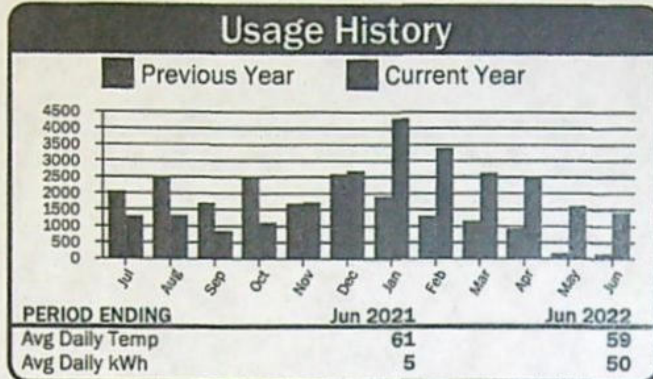
**RECEIVED**

**APR 24 2023**

**OWRD**

Account: XXXXXXXXXX 369285 Service Address: Bombing Rng Rd, XXXXXXXXXX & 71916

Description	Meter No.	Readings		Mult	Usage	Reading Dates		Days
		Previous	Present			From	To	
2 HOUSES - 2 TRAILERS - SHEDS	9600	24904	24974	20	1,400	05/22/22	06/19/22	28

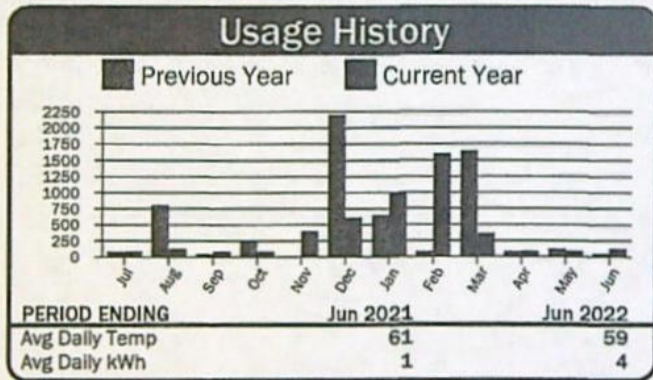


### Current Service Detail

Basic Charge		\$29.00
Energy Charge	1,400 kWh @ 0.07941	\$111.17
100 W Sv		\$20.60
<b>Total Electric Charges</b>		<b>\$160.77</b>
<b>Total Current Charges</b>		<b>\$160.77</b>

Account: XXXXXXXXXX 369286 Service Address: Bombing Rng Rd

Description	Meter No.	Readings		Mult	Usage	Reading Dates		Days
		Previous	Present			From	To	
GRAIN BINS	0635	1810	1813	40	120	05/22/22	06/19/22	28



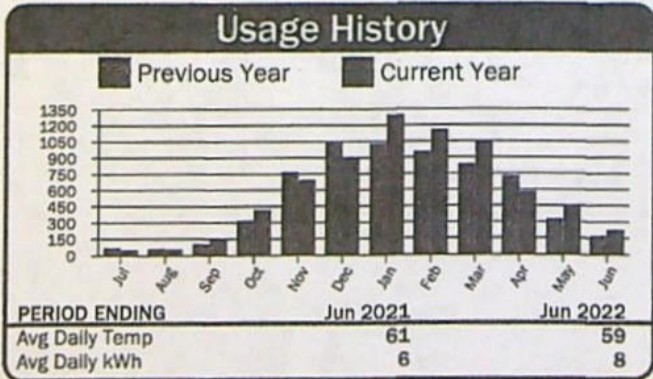
### Current Service Detail

Basic Charge		\$43.20
Energy Charge	120 kWh @ 0.08893	\$10.67
<b>Total Electric Charges</b>		<b>\$53.87</b>
<b>Total Current Charges</b>		<b>\$53.87</b>

2204000 / 735

Account: XXXXXXXXXX 369287 Service Address: Bombing Rng Rd

Description	Meter No.	Readings		Mult	Usage	Reading Dates		Days
		Previous	Present			From	To	
REA SHOP	11845	19417	19643	1	226	05/22/22	06/19/22	28



### Current Service Detail

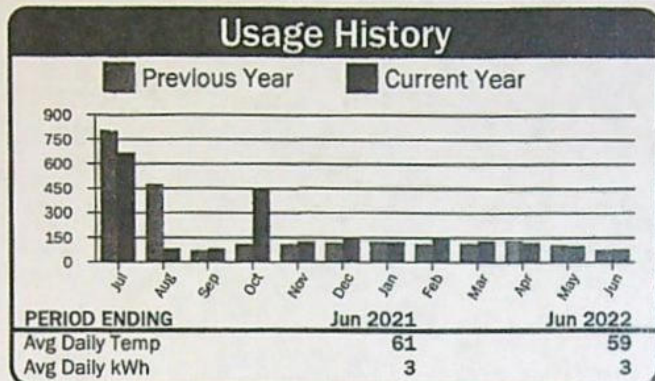
Basic Charge		\$29.00
Energy Charge	226 kWh @ 0.07941	\$17.95
<b>Total Electric Charges</b>		<b>\$46.95</b>
<b>Total Current Charges</b>		<b>\$46.95</b>

RECEIVED  
APR 24 2023  
OWRD



Account: XXXXXXXXXX 369288 Service Address: XXXXXXXXXX Rng Rd

Description	Meter No.	Readings		Mult	Usage	Reading Dates		Days
		Previous	Present			From	To	
REA HSE/SLAB	11886	5514	5593	1	79	05/22/22	06/19/22	28

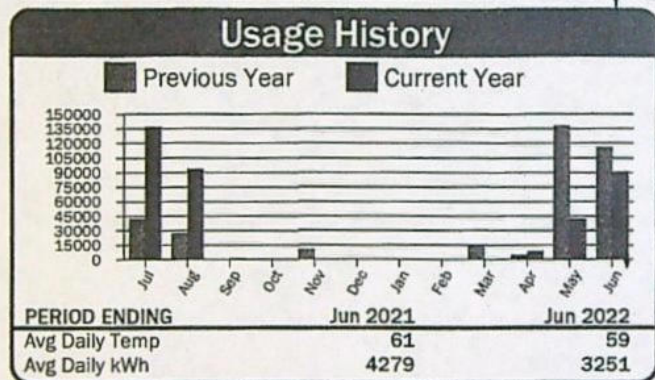


### Current Service Detail

Basic Charge		\$29.00
Energy Charge	79 kWh @ 0.07941	\$6.27
100 W Sv		\$10.30
<b>Total Electric Charges</b>		<b>\$45.57</b>
<b>Total Current Charges</b>		<b>\$45.57</b>

Account: XXXXXXXXXX 369289 Service Address: Lind XXXXXXXXXX Lot Ln

Description	Meter No.	Readings		Mult	Usage	Reading Dates		Days
		Previous	Present			From	To	
280HP WELL #2 & (C5)	0654	28607	29176	160	91,040	05/22/22	06/19/22	28

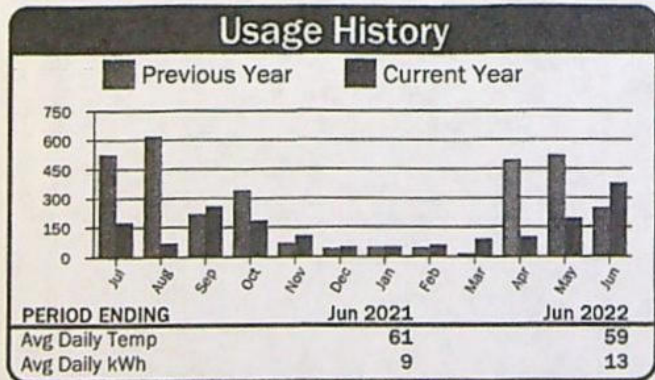


### Current Service Detail

Energy Charge	91,040 kWh @ 0.02850	\$2,594.64
Horse Power Charge		\$978.30
<b>Total Electric Charges</b>		<b>\$3,572.94</b>
<b>Total Current Charges</b>		<b>\$3,572.94</b>

Account: XXXXXXXXXX 369290 Service Address: B XXXXXXXXXX Rng Rd

Description	Meter No.	Readings		Mult	Usage	Reading Dates		Days
		Previous	Present			From	To	
8HP CAT PRO S'HOLLOW VINEYARD (C12)	10133	5900	6276	1	376	05/22/22	06/19/22	28



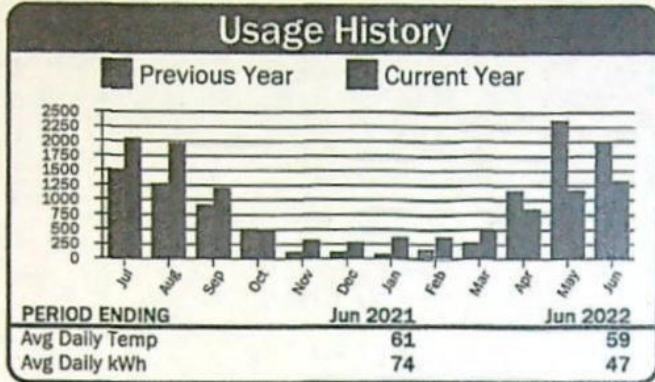
### Current Service Detail

Energy Charge	376 kWh @ 0.02850	\$10.72
Horse Power Charge		\$62.48
<b>Total Electric Charges</b>		<b>\$73.20</b>
<b>Total Current Charges</b>		<b>\$73.20</b>

RECEIVED  
APR 24 2023  
OWRD

Account: XXXXXXXXXX 369291 Service Address: XXXXXXXXXX Rng Rd

Description	Meter No.	Readings		Mult	Usage	Reading Dates		Days
		Previous	Present			From	To	
2HP REA WELL & PRO (C23-25)	10035	661	694	40	1,320	05/22/22	06/19/22	28

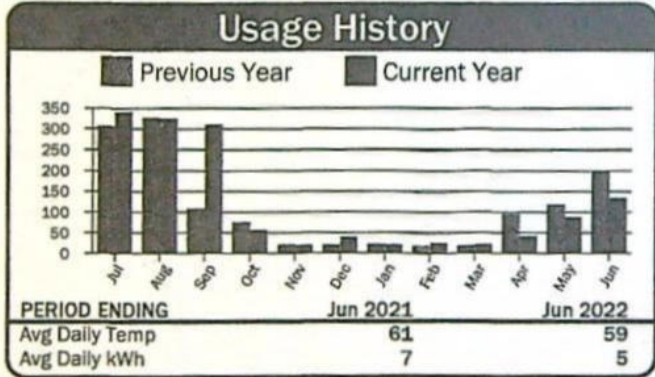


### Current Service Detail

Energy Charge	1,320 kWh @ 0.02850	\$37.62
Horse Power Charge		\$185.66
<b>Total Electric Charges</b>		<b>\$223.28</b>
<b>Total Current Charges</b>		<b>\$223.28</b>

Account: XXXXXXXXXX 369292 Service Address: XXXXXXXXXX Rng Rd

Description	Meter No.	Readings		Mult	Usage	Reading Dates		Days
		Previous	Present			From	To	
7HP #1 (C10)	10191	3125	3257	1	132	05/22/22	06/19/22	28

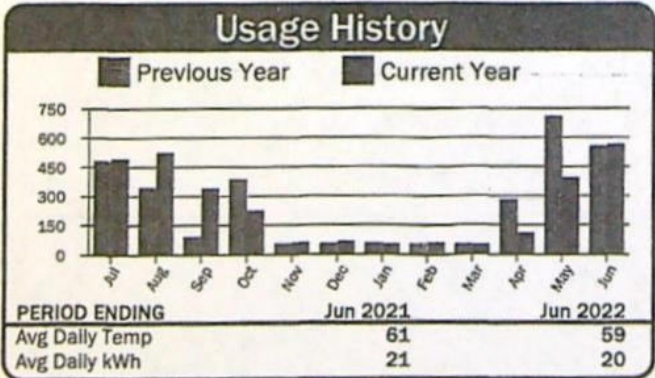


### Current Service Detail

Energy Charge	132 kWh @ 0.02850	\$3.76
Horse Power Charge		\$54.67
<b>Total Electric Charges</b>		<b>\$58.43</b>
<b>Total Current Charges</b>		<b>\$58.43</b>

Account: XXXXXXXXXX 369293 Service Address: XXXXXXXXXX Rng Rd

Description	Meter No.	Readings		Mult	Usage	Reading Dates		Days
		Previous	Present			From	To	
6HP - VINEYARD (C17 & C19)	10132	7200	7764	1	564	05/22/22	06/19/22	28



### Current Service Detail

Energy Charge	564 kWh @ 0.02850	\$16.07
Horse Power Charge		\$46.86
<b>Total Electric Charges</b>		<b>\$62.93</b>
<b>Total Current Charges</b>		<b>\$62.93</b>

RECEIVED

APR 24 2023

OWRD

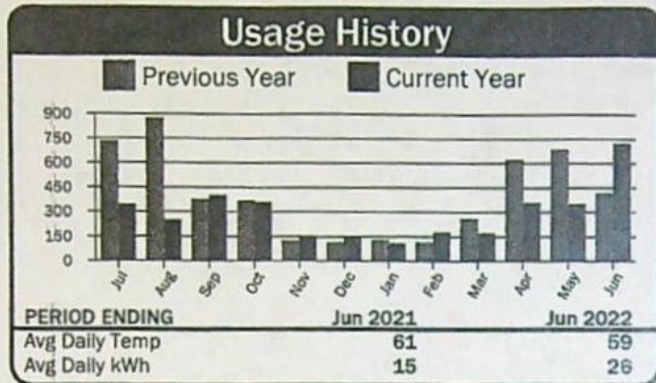


Account: [REDACTED]

369294

Service Address: B [REDACTED] Rng Rd

Description	Meter No.	Readings		Mult	Usage	Reading Dates		Days
		Previous	Present			From	To	
8HP - (C18)	10095	10182	10900	1	718	05/22/22	06/19/22	28



### Current Service Detail

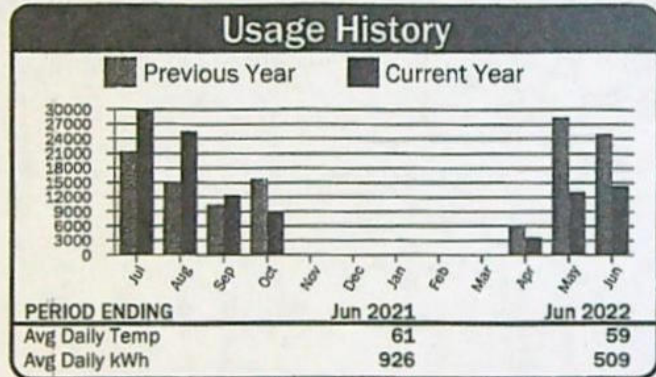
Energy Charge	718 kWh @ 0.02850	\$20.46
Horse Power Charge		\$62.48
<b>Total Electric Charges</b>		<b>\$82.94</b>
<b>Total Current Charges</b>		<b>\$82.94</b>

Account: [REDACTED]

369295

Service Address: B [REDACTED] Rng Rd

Description	Meter No.	Readings		Mult	Usage	Reading Dates		Days
		Previous	Present			From	To	
325 HP	10055	7420	7776	40	14,240	05/22/22	06/19/22	28



### Current Service Detail

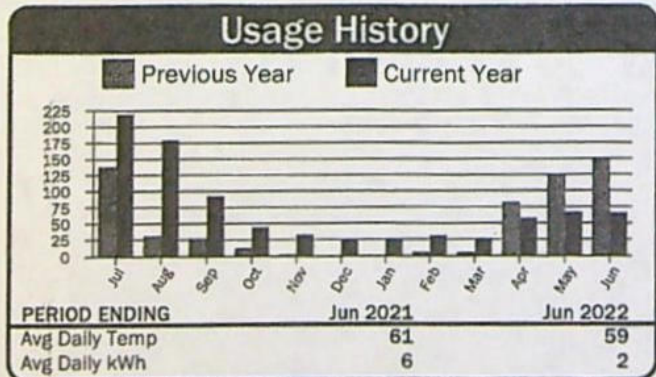
Energy Charge	14,240 kWh @ 0.02850	\$405.84
Horse Power Charge		\$1,101.60
<b>Total Electric Charges</b>		<b>\$1,507.44</b>
<b>Total Current Charges</b>		<b>\$1,507.44</b>

Account: [REDACTED]

369405

Service Address: B [REDACTED] Rng Rd

Description	Meter No.	Readings		Mult	Usage	Reading Dates		Days
		Previous	Present			From	To	
7.5HP - #6 BOMBING RNGE RD (C13)	10147	1802	1867	1	65	05/22/22	06/19/22	28



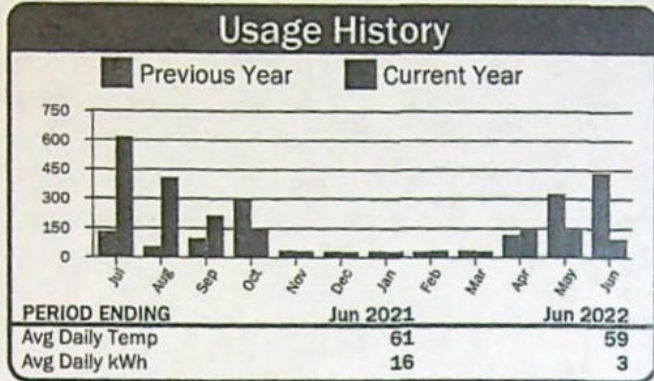
### Current Service Detail

Energy Charge	65 kWh @ 0.02850	\$1.85
Horse Power Charge		\$54.67
<b>Total Electric Charges</b>		<b>\$56.52</b>
<b>Total Current Charges</b>		<b>\$56.52</b>

RECEIVED  
APR 24 2023  
OWRD

Account: XXXXXXXXXX 369406 Service Address: Bombing Rng Rd No 2

Description	Meter No.	Readings		Mult	Usage	Reading Dates		Days
		Previous	Present			From	To	
8HP PUMP #2 (C9)	10094	4902	4996	1	94	05/22/22	06/19/22	28

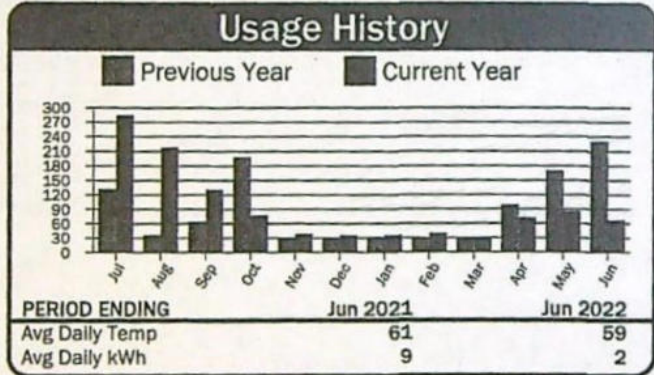


### Current Service Detail

Energy Charge	94 kWh @ 0.02850	\$2.68
Horse Power Charge		\$62.48
<b>Total Electric Charges</b>		<b>\$65.16</b>
<b>Total Current Charges</b>		<b>\$65.16</b>

Account: XXXXXXXXXX 369408 Service Address: Bombing Rng Rd

Description	Meter No.	Readings		Mult	Usage	Reading Dates		Days
		Previous	Present			From	To	
7HP PUMP #3 (C14)	10135	2690	2757	1	67	05/22/22	06/19/22	28

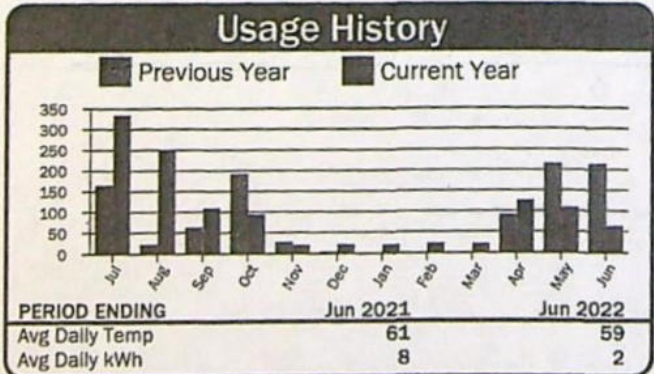


### Current Service Detail

Energy Charge	67 kWh @ 0.02850	\$1.91
Horse Power Charge		\$54.67
<b>Total Electric Charges</b>		<b>\$56.58</b>
<b>Total Current Charges</b>		<b>\$56.58</b>

Account: XXXXXXXXXX 369409 Service Address: Bombing Rng Rd

Description	Meter No.	Readings		Mult	Usage	Reading Dates		Days
		Previous	Present			From	To	
7HP PUMP #4 (C8)	10134	2751	2813	1	62	05/22/22	06/19/22	28



### Current Service Detail

Energy Charge	62 kWh @ 0.02850	\$1.77
Horse Power Charge		\$54.67
<b>Total Electric Charges</b>		<b>\$56.44</b>
<b>Total Current Charges</b>		<b>\$56.44</b>

RECEIVED

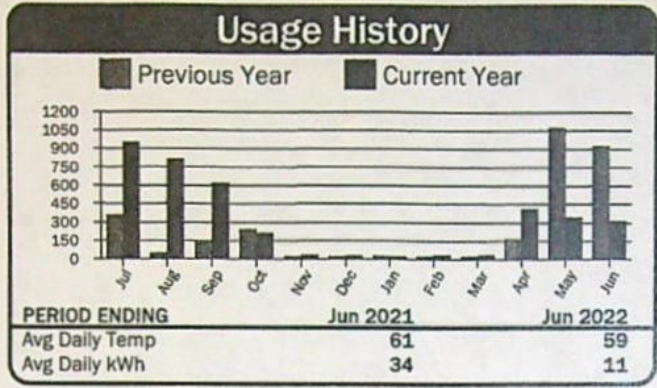
APR 24 2023

OWRD



Account: XXXXXXXXXX 369411 Service Address: XXXXXXXXXX Rng Rd

Description	Meter No.	Readings		Mult	Usage	Reading Dates		Days
		Previous	Present			From	To	
16HP - (C18 & C19)	10093	9367	9682	1	315	05/22/22	06/19/22	28

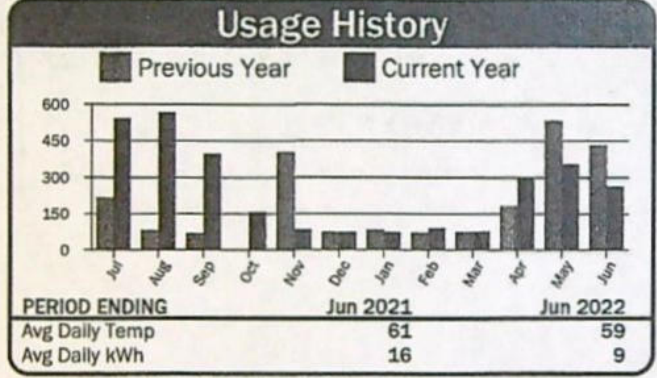


### Current Service Detail

Energy Charge	315 kWh @ 0.02850	\$8.98
Horse Power Charge		\$122.42
<b>Total Electric Charges</b>		<b>\$131.40</b>
<b>Total Current Charges</b>		<b>\$131.40</b>

Account: XXXXXXXXXX 369412 Service Address: XXXXXXXXXX Rng Rd

Description	Meter No.	Readings		Mult	Usage	Reading Dates		Days
		Previous	Present			From	To	
9HP VINEYARD - BLOCK D	0499	24987	25250	1	263	05/22/22	06/19/22	28

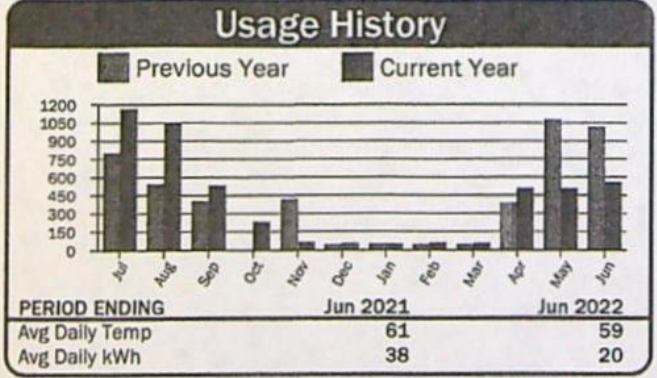


### Current Service Detail

Energy Charge	263 kWh @ 0.02850	\$7.50
Horse Power Charge		\$70.29
<b>Total Electric Charges</b>		<b>\$77.79</b>
<b>Total Current Charges</b>		<b>\$77.79</b>

Account: XXXXXXXXXX 369413 Service Address: XXXXXXXXXX Rng Rd

Description	Meter No.	Readings		Mult	Usage	Reading Dates		Days
		Previous	Present			From	To	
15HP PUMP #5 (C16)	0547	61594	62151	1	557	05/22/22	06/19/22	28



### Current Service Detail

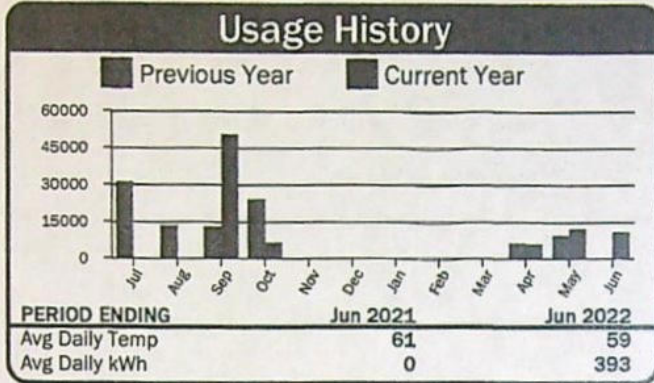
Energy Charge	557 kWh @ 0.02850	\$15.87
Horse Power Charge		\$117.15
<b>Total Electric Charges</b>		<b>\$133.02</b>
<b>Total Current Charges</b>		<b>\$133.02</b>

RECEIVED  
APR 24 2023  
OWRD



Account: XXXXXXXXXX 369414 Service Address: XXXXXXXXXX Rng Rd

Description	Meter No.	Readings		Mult	Usage	Reading Dates		Days
		Previous	Present			From	To	
70HP BOOSTER (C8)	10087	37257	48255	1	10,998	05/22/22	06/19/22	28

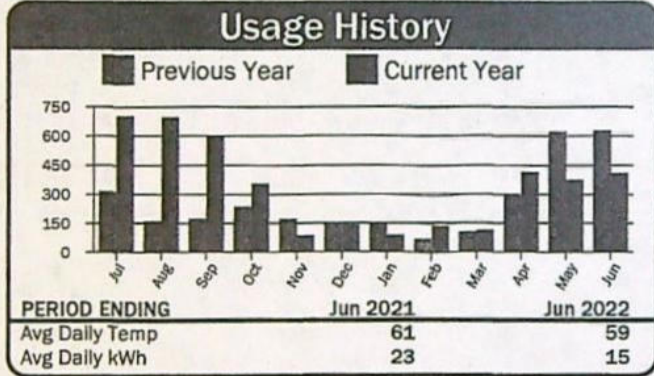


### Current Service Detail

Energy Charge	10,998 kWh @ 0.02850	\$313.44
Horse Power Charge		\$362.60
<b>Total Electric Charges</b>		<b>\$676.04</b>
<b>Total Current Charges</b>		<b>\$676.04</b>

Account: XXXXXXXXXX 369415 Service Address: XXXXXXXXXX Rng Rd

Description	Meter No.	Readings		Mult	Usage	Reading Dates		Days
		Previous	Present			From	To	
DOMESTIC WELL #4 (C4)	0524	36408	36816	1	408	05/22/22	06/19/22	28

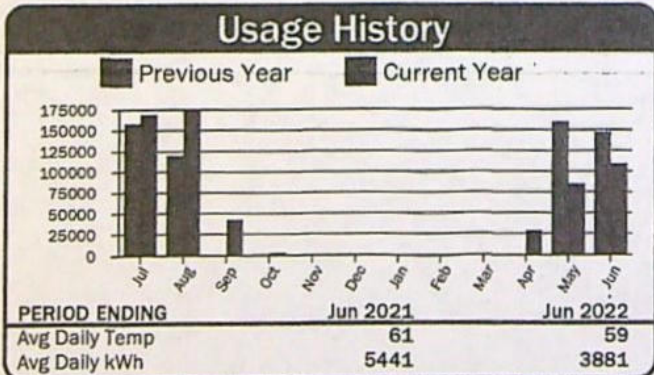


### Current Service Detail

Basic Charge		\$36.00
Energy Charge	408 kWh @ 0.07941	\$32.40
<b>Total Electric Charges</b>		<b>\$68.40</b>
<b>Total Current Charges</b>		<b>\$68.40</b>

Account: XXXXXXXXXX 369416 Service Address: Alpine Ln

Description	Meter No.	Readings		Mult	Usage	Reading Dates		Days
		Previous	Present			From	To	
250HP WELL #1	10056	37095	39812	40	108,680	05/22/22	06/19/22	28



### Current Service Detail

Energy Charge	108,680 kWh @ 0.02850	\$3,097.38
Horse Power Charge		\$896.10
<b>Total Electric Charges</b>		<b>\$3,993.48</b>
<b>Total Current Charges</b>		<b>\$3,993.48</b>

RECEIVED

APR 24 2023

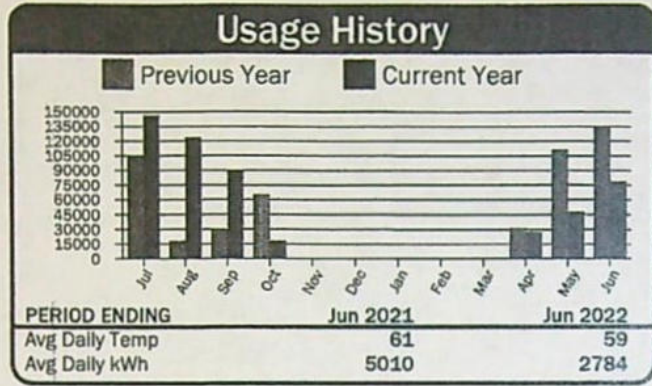
OWRD



369417

Account: [REDACTED] Service Address: Bombing Range Rd & Linds [REDACTED] d Lot Rd

Description	Meter No.	Readings		Mult	Usage	Reading Dates		Days
		Previous	Present			From	To	
BOOSTER STATION	10039	33513	35462	40	77,960	05/22/22	06/19/22	28

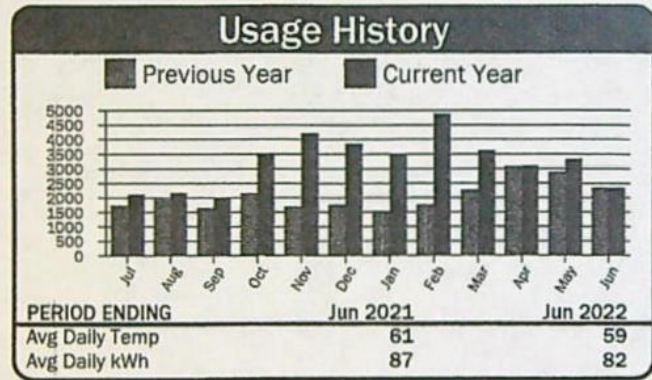


### Current Service Detail

Energy Charge	77,960 kWh @ 0.02850	\$2,221.86
Horse Power Charge		\$1,170.10
<b>Total Electric Charges</b>		<b>\$3,391.96</b>
<b>Total Current Charges</b>		<b>\$3,391.96</b>

Account: [REDACTED] 369418 Service Address: Bombing Rng Rd, 7 [REDACTED] 71916

Description	Meter No.	Readings		Mult	Usage	Reading Dates		Days
		Previous	Present			From	To	
SHOP	12055	62227	64535	1	2,308	05/22/22	06/19/22	28



### Current Service Detail

Basic Charge		\$29.00
Energy Charge	2,308 kWh @ 0.07941	\$183.28
<b>Total Electric Charges</b>		<b>\$212.28</b>
<b>Total Current Charges</b>		<b>\$212.28</b>

RECEIVED  
APR 24 2023  
OWRD

YNNN



**Columbia Basin Electric Cooperative, Inc**  
171 Linden Way  
PO Box 398  
Heppner, OR 97836-0398

Member **PASCO FARMING INC**

Statement Date	06/23/2022
Account Number	[REDACTED]
Payment Due	07/11/2022

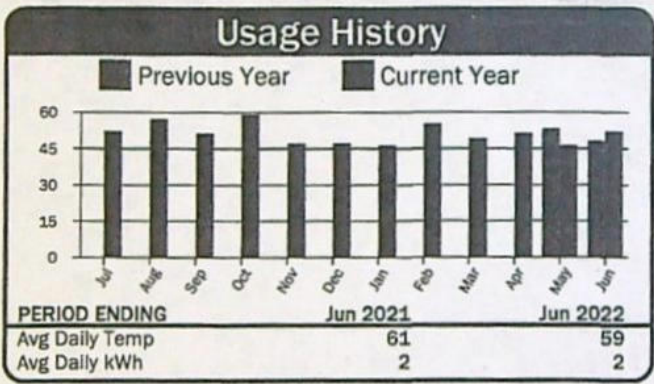
**Important Messages**

Account Balance Summary	
Previous Balance	\$47.29
Payments	<i>Thank You</i> -\$47.29
Balance Forward	\$0.00
Current Charges	\$47.82
<b>Total Amount Due</b>	<b>\$47.82</b>

369281

Service Address: Bombing Range Rd (west Side)

Description	Meter No.	Readings		Mult	Usage	Reading Dates		Days
		Previous	Present			From	To	
FERTILIZER PUMP - VINEYARD	10335	661	713	1	52	05/22/22	06/19/22	28



**Current Service Detail**

Basic Charge		\$43.20
Energy Charge	52 kWh @ 0.08893	\$4.62
<b>Total Electric Charges</b>		<b>\$47.82</b>
<b>Total Current Charges</b>		<b>\$47.82</b>

2222 800 | 735

*BS*

RECEIVED  
JUN 27 2022

BY: .....

RECEIVED  
APR 24 2023  
OWRD

YNNN



**Columbia Basin Electric Cooperative, Inc**  
171 Linden Way  
PO Box 398  
Heppner, OR 97836-0398

Member **PASCO FARMING INC**  
Statement Date **06/23/2022**  
Account Number [REDACTED]  
Payment Due **07/11/2022**

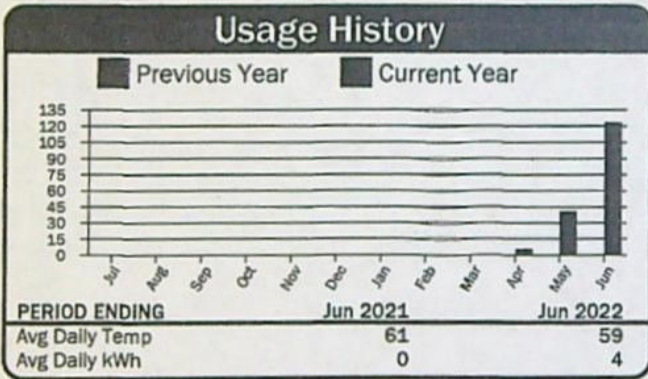
**Important Messages**

Account Balance Summary	
Previous Balance	\$613.84
Payments	<i>Thank You</i> -\$613.84
Balance Forward	\$0.00
Current Charges	\$616.21
<b>Total Amount Due</b>	<b>\$616.21</b>

369282

Service Address: Bert Peck Ln

Description	Meter No.	Readings		Mult	Usage	Reading Dates		Days
		Previous	Present			From	To	
152HP (125HP Booster/27HP Towers)	10292	45	168	1	123	05/22/22	06/19/22	28



**Current Service Detail**

Energy Charge	123 kWh @ 0.02850	\$3.51
Horse Power Charge		\$612.70
<b>Total Electric Charges</b>		<b>\$616.21</b>
<b>Total Current Charges</b>		<b>\$616.21</b>

2222 800/735

**RECEIVED**  
JUN 27 2022

EX:.....

PLEASE RETURN THIS SECTION WITH PAYMENT

**RECEIVED**  
APR 24 2023  
OWRD

YNNN



**Columbia Basin Electric Cooperative, Inc**  
171 Linden Way  
PO Box 398  
Heppner, OR 97836-0398

Member **PASCO FARMING INC**  
Statement Date **06/23/2022**  
Account Number [REDACTED]  
Payment Due **07/11/2022**

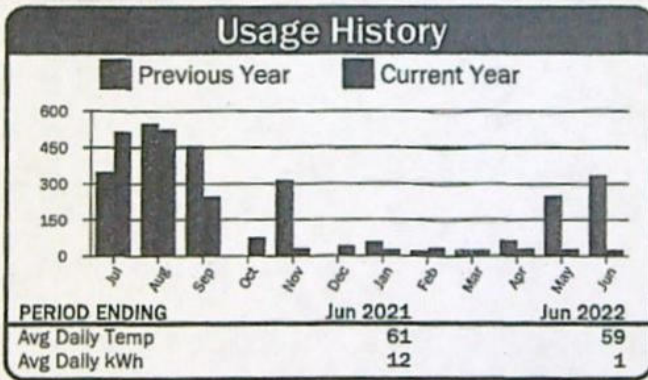
**Important Messages**

Account Balance Summary	
Previous Balance	\$55.41
Payments	<i>Thank You</i> -\$55.41
Balance Forward	\$0.00
Current Charges	\$55.30
<b>Total Amount Due</b>	<b>\$55.30</b>

369283

Service Address: Cemetery Hill Rd

Description	Meter No.	Readings		Mult	Usage	Reading Dates		Days
		Previous	Present			From	To	
7 HP CIRCLE #6	10141	2249	2271	1	22	05/22/22	06/19/22	28



**Current Service Detail**

Energy Charge	22 kWh @ 0.02850	\$0.63
Horse Power Charge		\$54.67
<b>Total Electric Charges</b>		<b>\$55.30</b>
<b>Total Current Charges</b>		<b>\$55.30</b>

RECEIVED  
JUN 27 2022

RECEIVED  
APR 24 2023

BY: .....

2222 800/735

OWRD

PLEASE RETURN THIS PORTION WITH PAYMENT

YNNN



**Columbia Basin Electric Cooperative, Inc**  
171 Linden Way  
PO Box 398  
Heppner, OR 97836-0398

Member	PASCO FARMING INC
Statement Date	06/23/2022
Account Number	74573
Payment Due	07/11/2022

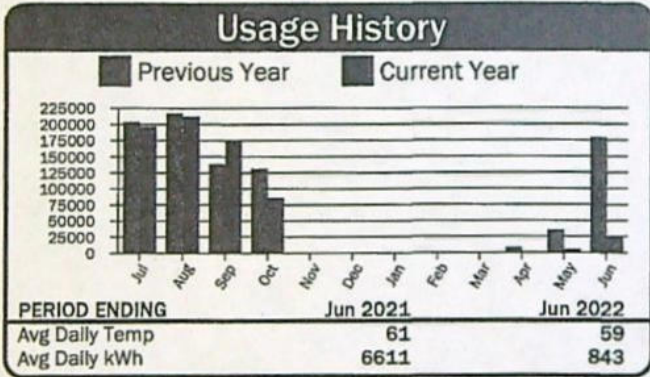
**Important Messages**

Account Balance Summary	
Previous Balance	\$1,851.72
Payments	Thank You -\$1,851.72
Balance Forward	\$0.00
Current Charges	\$2,398.92
<b>Total Amount Due</b>	<b>\$2,398.92</b>

369284

Service Address: Hwy 74

Description	Meter No.	Readings		Mult	Usage	Reading Dates		Days
		Previous	Present			From	To	
553 HP	10165	15948	16184	100	23,600	05/22/22	06/19/22	28



**Current Service Detail**

Energy Charge	23,600 kWh @ 0.02850	\$672.60
Horse Power Charge		\$1,726.32
<b>Total Electric Charges</b>		<b>\$2,398.92</b>
<b>Total Current Charges</b>		<b>\$2,398.92</b>

2222800/735

RECEIVED  
JUN 27 2022

BY:.....

RECEIVED  
APR 24 2023  
OWRD



**Columbia Basin Electric Cooperative, Inc**  
 171 Linden Way  
 PO Box 398  
 Heppner, OR 97836-0398

Member

**BAKER PRODUCE  
 SOUTH INC**

Statement Date	07/26/2022
Invoice Number	95
Payment Due	08/10/2022

**Important Messages**

**RECEIVED**  
 AUG 01 2022

Invoice Balance Summary	
Previous Balance	\$14,807.39
Payments	Thank You -\$14,807.39
Balance Forward	\$0.00
Current Charges	\$16,743.96
<b>Total Amount Due</b>	<b>\$16,743.96</b>

BY: .....

**Summary Page**

Account #	Service Address	Balance Forward	Current Charges	Total Due
68502	BOMBING RNG RD, 71894 & 71916	0.00	256.07	\$256.07
68484	BOMBING RNG RD	0.00	68.10	\$68.10
68485	BOMBING RNG RD	0.00	35.27	\$35.27
68486	BOMBING RNG RD	0.00	111.56	\$111.56
68487	LINDSAY FEED LOT LN	0.00	3,914.94	\$3,914.94
68488	BOMBING RNG RD	0.00	80.83	\$80.83
68489	BOMBING RNG RD	0.00	227.84	\$227.84
68490	BOMBING RNG RD	0.00	67.30	\$67.30
68491	BOMBING RNG RD	0.00	76.64	\$76.64
68492	BOMBING RNG RD		92.92	\$92.92
68493	BOMBING RNG RD		2,072.88	\$2,072.88
68494	BOMBING RNG RD		56.12	\$56.12
68495	BOMBING RNG RD NO 2		65.47	\$65.47
68496	BOMBING RNG RD		56.89	\$56.89
68497	BOMBING RNG RD		56.38	\$56.38
68498	BOMBING RNG RD		136.19	\$136.19
68499	BOMBING RNG RD	16,743.96	+	78.58
68500	BOMBING RNG RD	75.41	+	127.75
68501	BOMBING RNG RD	7,751.22	+	911.71
68502	BOMBING RNG RD		75.39	\$75.39
68503	ALPINE LN	649.86	+	3,743.82
68504	BOMBING RANGE RD & LINDSAY FEED LO	48.80	+	4,209.34
68505	BOMBING RNG RD, 71894 & 71916	221.97	*	\$221.97
<b>TOTALS</b>			<b>16,743.96</b>	<b>\$16,743.96</b>

PLEASE RETURN THIS PORTION WITH PAYMENT

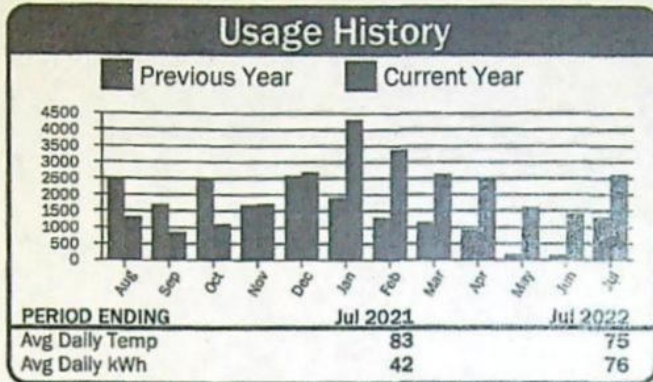
**RECEIVED**

**APR 24 2023**

**OWRD**

Account: XXXXXXXXXX 375550 Service Address: Bombing Rng Rd, XXXXXXXXXX & 71916

Description	Meter No.	Readings		Mult	Usage	Reading Dates		Days
		Previous	Present			From	To	
2 HOUSES - 2 TRAILERS - SHEDS	9600	24974	25104	20	2,600	06/19/22	07/23/22	34



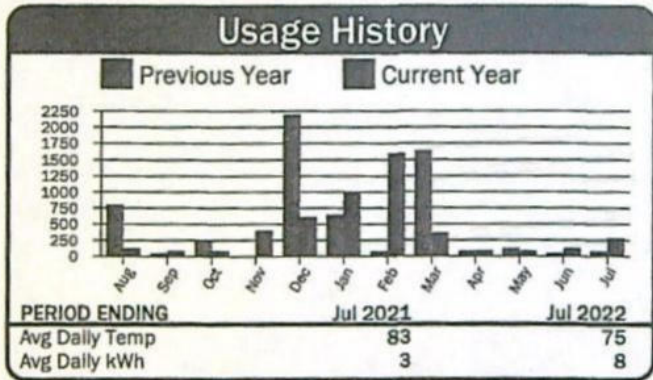
### Current Service Detail

Basic Charge		\$29.00
Energy Charge	2,600 kWh @ 0.07941	\$206.47
100 W Sv		\$20.60
<b>Total Electric Charges</b>		<b>\$256.07</b>
<b>Total Current Charges</b>		<b>\$256.07</b>

2204000 / 735

Account: XXXXXXXXXX Service Address: Bombing Rng Rd

Description	Meter No.	Readings		Mult	Usage	Reading Dates		Days
		Previous	Present			From	To	
GRAIN BINS	0635	1813	1820	40	280	06/19/22	07/23/22	34



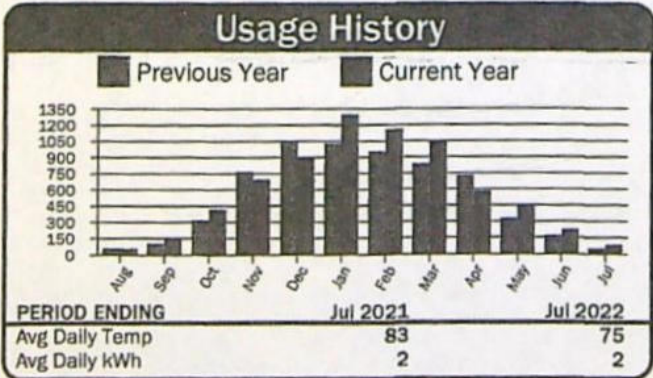
### Current Service Detail

Basic Charge		\$43.20
Energy Charge	280 kWh @ 0.08893	\$24.90
<b>Total Electric Charges</b>		<b>\$68.10</b>
<b>Total Current Charges</b>		<b>\$68.10</b>

375551

Account: XXXXXXXXXX Service Address: Bombing Rng Rd

Description	Meter No.	Readings		Mult	Usage	Reading Dates		Days
		Previous	Present			From	To	
REA SHOP	11845	19643	19722	1	79	06/19/22	07/23/22	34



### Current Service Detail

Basic Charge		\$29.00
Energy Charge	79 kWh @ 0.07941	\$6.27
<b>Total Electric Charges</b>		<b>\$35.27</b>
<b>Total Current Charges</b>		<b>\$35.27</b>

375552

RECEIVED  
APR 24 2023  
OWRD

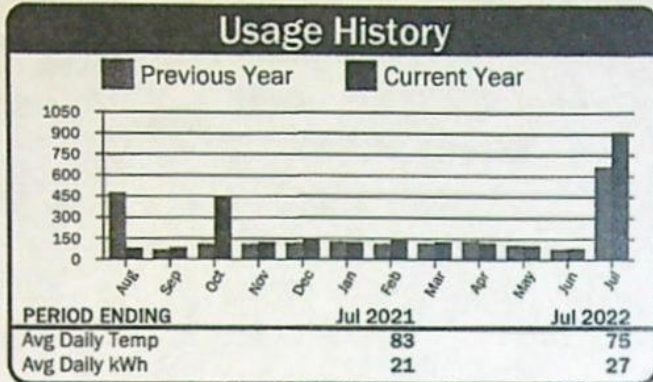




Account: [REDACTED]

Service Address: ~~Bonning~~ Rng Rd

Description	Meter No.	Readings		Mult	Usage	Reading Dates		Days
		Previous	Present			From	To	
REA HSE/SLAB	11886	5593	6503	1	910	06/19/22	07/23/22	34



### Current Service Detail

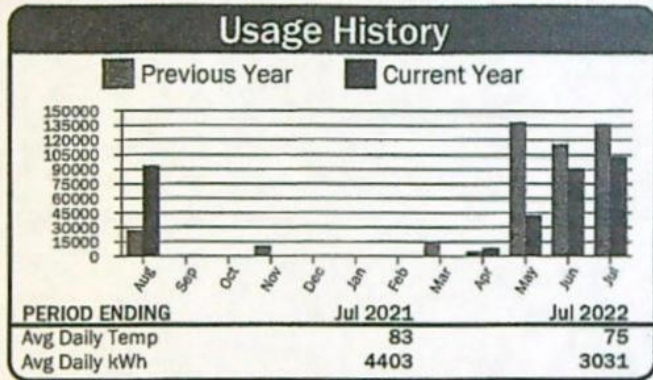
Basic Charge		\$29.00
Energy Charge	910 kWh @ 0.07941	\$72.26
100 W Sv		\$10.30
<b>Total Electric Charges</b>		<b>\$111.56</b>
<b>Total Current Charges</b>		<b>\$111.56</b>

375553

Account: [REDACTED]

Service Address: ~~Lindsey~~ Field Lot Ln

Description	Meter No.	Readings		Mult	Usage	Reading Dates		Days
		Previous	Present			From	To	
280HP WELL #2 & (C5)	0654	29176	29820	160	103,040	06/19/22	07/23/22	34



### Current Service Detail

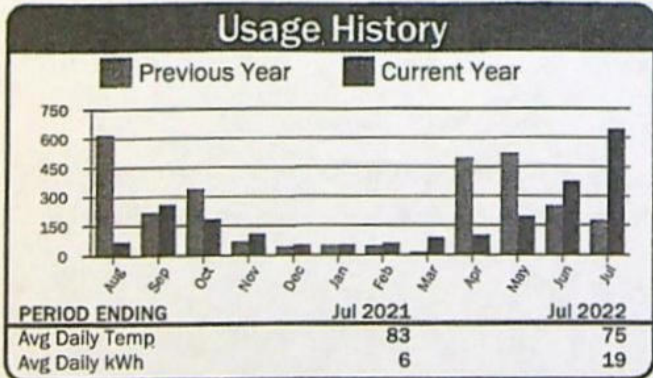
Energy Charge	103,040 kWh @ 0.02850	\$2,936.64
Horse Power Charge		\$978.30
<b>Total Electric Charges</b>		<b>\$3,914.94</b>
<b>Total Current Charges</b>		<b>\$3,914.94</b>

375554

Account: [REDACTED]

Service Address: ~~Bonning~~ Rng Rd

Description	Meter No.	Readings		Mult	Usage	Reading Dates		Days
		Previous	Present			From	To	
8HP CAT PRO S'HOLLOW VINEYARD (C12)	10133	6276	6920	1	644	06/19/22	07/23/22	34



### Current Service Detail

Energy Charge	644 kWh @ 0.02850	\$18.35
Horse Power Charge		\$62.48
<b>Total Electric Charges</b>		<b>\$80.83</b>
<b>Total Current Charges</b>		<b>\$80.83</b>

375555

RECEIVED

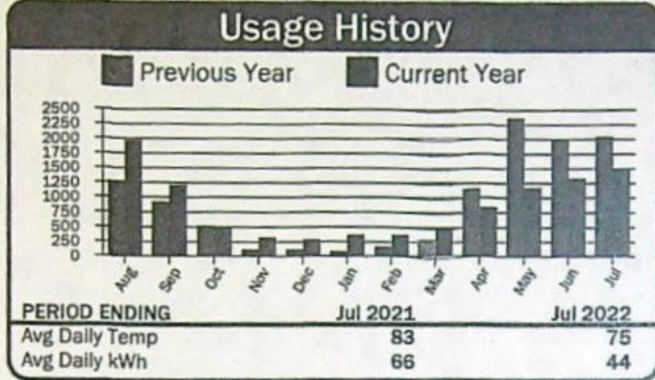
APR 24 2023

OWRD

Account: ██████████

Service Address: ~~Bombing~~ Rng Rd

Description	Meter No.	Readings		Mult	Usage	Reading Dates		Days
		Previous	Present			From	To	
2HP REA WELL & PRO (C23-25)	10035	694	731	40	1,480	06/19/22	07/23/22	34



### Current Service Detail

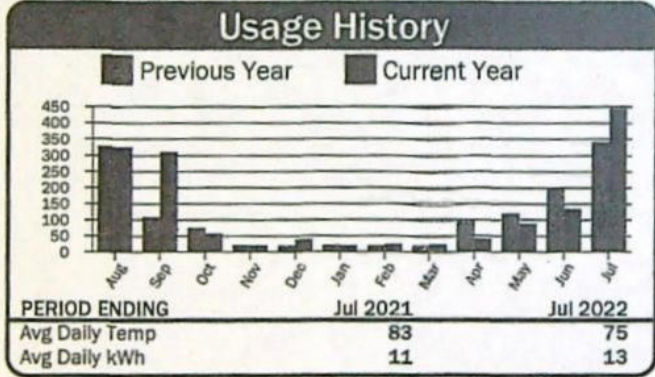
Energy Charge	1,480 kWh @ 0.02850	\$42.18
Horse Power Charge		\$185.66
<b>Total Electric Charges</b>		<b>\$227.84</b>
<b>Total Current Charges</b>		<b>\$227.84</b>

375556

Account: ██████████

Service Address: ~~Bombing~~ Rng Rd

Description	Meter No.	Readings		Mult	Usage	Reading Dates		Days
		Previous	Present			From	To	
7HP #1 (C10)	10191	3257	3700	1	443	06/19/22	07/23/22	34



375557

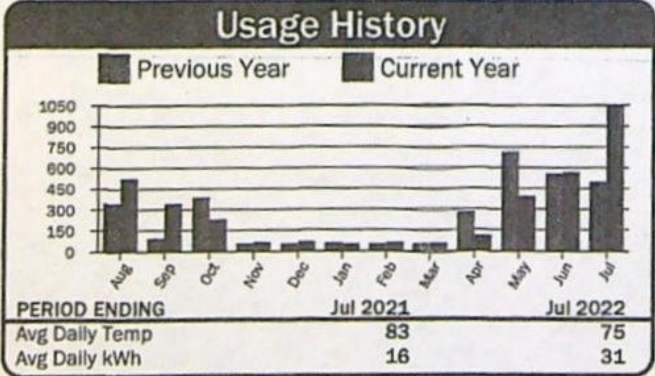
### Current Service Detail

Energy Charge	443 kWh @ 0.02850	\$12.63
Horse Power Charge		\$54.67
<b>Total Electric Charges</b>		<b>\$67.30</b>
<b>Total Current Charges</b>		<b>\$67.30</b>

Account: ██████████

Service Address: ~~Bombing~~ Rng Rd

Description	Meter No.	Readings		Mult	Usage	Reading Dates		Days
		Previous	Present			From	To	
6HP - VINEYARD (C17 & C19)	10132	7764	8809	1	1,045	06/19/22	07/23/22	34



375558

### Current Service Detail

Energy Charge	1,045 kWh @ 0.02850	\$29.78
Horse Power Charge		\$46.86
<b>Total Electric Charges</b>		<b>\$76.64</b>
<b>Total Current Charges</b>		<b>\$76.64</b>

RECEIVED

APR 24 2023

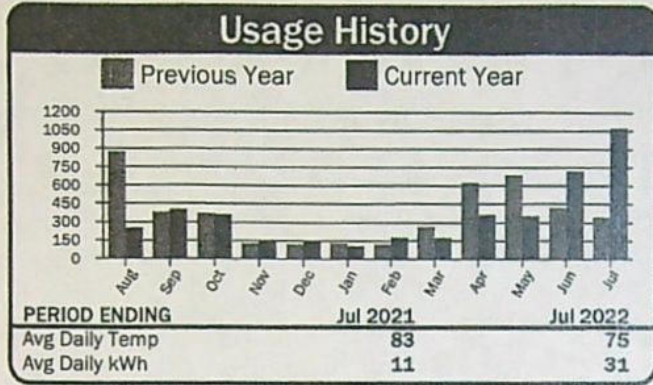
OWRD



Account: [REDACTED]

Service Address: B [REDACTED] Rng Rd

Description	Meter No.	Readings		Mult	Usage	Reading Dates		Days
		Previous	Present			From	To	
8HP - (C18)	10095	10900	11968	1	1,068	06/19/22	07/23/22	34



### Current Service Detail

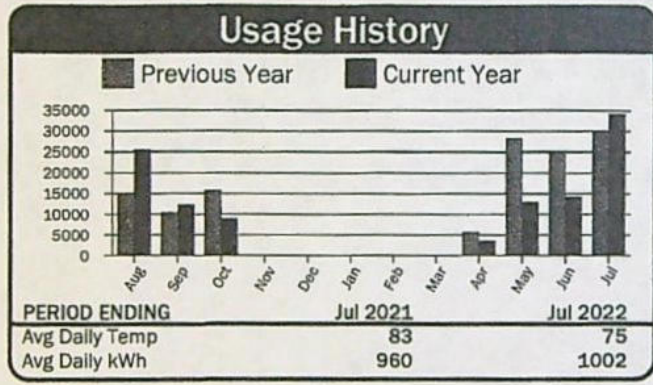
Energy Charge	1,068 kWh @ 0.02850	\$30.44
Horse Power Charge		\$62.48
<b>Total Electric Charges</b>		<b>\$92.92</b>
<b>Total Current Charges</b>		<b>\$92.92</b>

375559

Account: [REDACTED]

Service Address: B [REDACTED] Rng Rd

Description	Meter No.	Readings		Mult	Usage	Reading Dates		Days
		Previous	Present			From	To	
325 HP	10055	7776	8628	40	34,080	06/19/22	07/23/22	34



### Current Service Detail

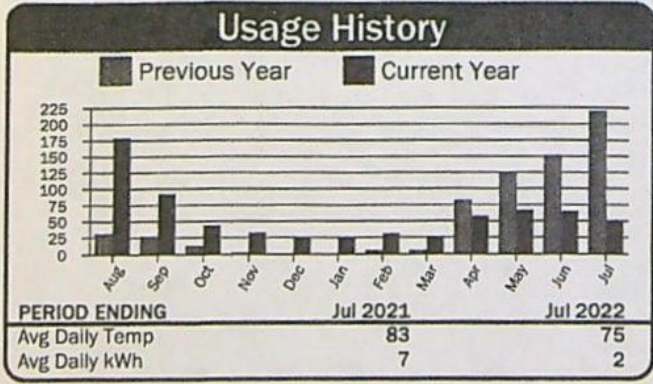
Energy Charge	34,080 kWh @ 0.02850	\$971.28
Horse Power Charge		\$1,101.60
<b>Total Electric Charges</b>		<b>\$2,072.88</b>
<b>Total Current Charges</b>		<b>\$2,072.88</b>

375560

Account: [REDACTED]

Service Address: B [REDACTED] Rng Rd

Description	Meter No.	Readings		Mult	Usage	Reading Dates		Days
		Previous	Present			From	To	
7.5HP - #6 BOMBING RNGE RD (C13)	10147	1867	1918	1	51	06/19/22	07/23/22	34



### Current Service Detail

Energy Charge	51 kWh @ 0.02850	\$1.45
Horse Power Charge		\$54.67
<b>Total Electric Charges</b>		<b>\$56.12</b>
<b>Total Current Charges</b>		<b>\$56.12</b>

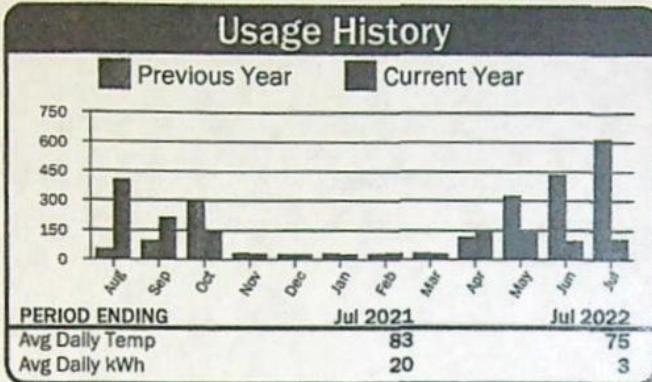
375561

RECEIVED  
APR 24 2023  
OWRD

Account: [REDACTED]

Service Address: Bombing Rd No 2

Description	Meter No.	Readings		Mult	Usage	Reading Dates		Days
		Previous	Present			From	To	
BHP PUMP #2 (C9)	10094	4996	5101	1	105	06/19/22	07/23/22	34



**Current Service Detail**

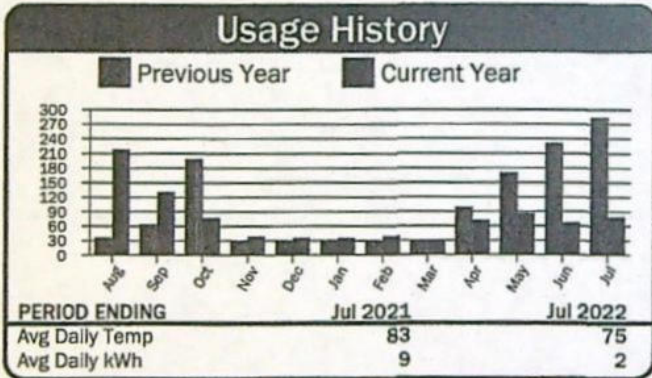
Energy Charge	105 kWh @ 0.02850	\$2.99
Horse Power Charge		\$62.48
<b>Total Electric Charges</b>		<b>\$65.47</b>
<b>Total Current Charges</b>		<b>\$65.47</b>

375562

Account: [REDACTED]

Service Address: Bombing Rng Rd

Description	Meter No.	Readings		Mult	Usage	Reading Dates		Days
		Previous	Present			From	To	
7HP PUMP #3 (C14)	10135	2757	2835	1	78	06/19/22	07/23/22	34



**Current Service Detail**

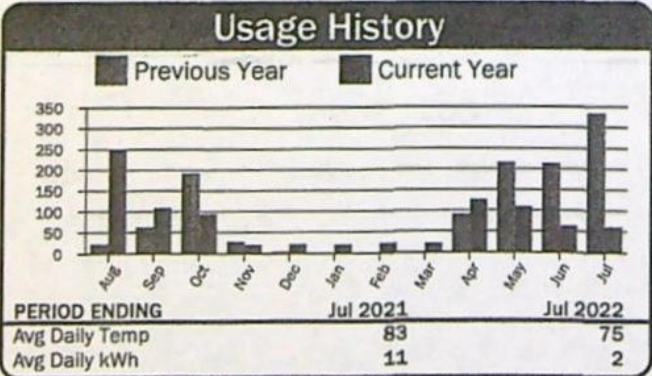
Energy Charge	78 kWh @ 0.02850	\$2.22
Horse Power Charge		\$54.67
<b>Total Electric Charges</b>		<b>\$56.89</b>
<b>Total Current Charges</b>		<b>\$56.89</b>

375563

Account: [REDACTED]

Service Address: Bombing Rng Rd

Description	Meter No.	Readings		Mult	Usage	Reading Dates		Days
		Previous	Present			From	To	
7HP PUMP #4 (C8)	10134	2813	2873	1	60	06/19/22	07/23/22	34



**Current Service Detail**

Energy Charge	60 kWh @ 0.02850	\$1.71
Horse Power Charge		\$54.67
<b>Total Electric Charges</b>		<b>\$56.38</b>
<b>Total Current Charges</b>		<b>\$56.38</b>

375564

RECEIVED

APR 24 2023

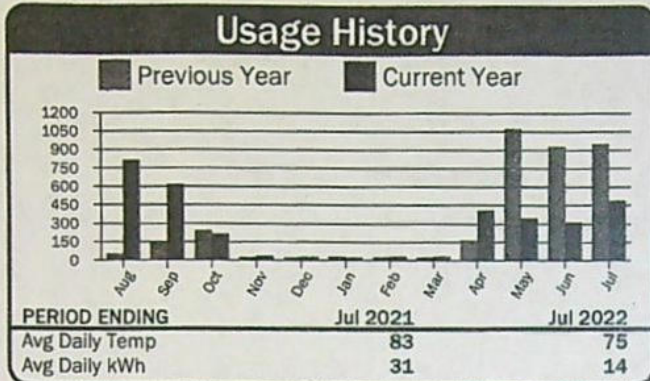
OWRD



Account: [REDACTED]

Service Address: B [REDACTED] Rng Rd

Description	Meter No.	Readings		Mult	Usage	Reading Dates		Days
		Previous	Present			From	To	
16HP - (C18 & C19)	10093	9682	10165	1	483	06/19/22	07/23/22	34



### Current Service Detail

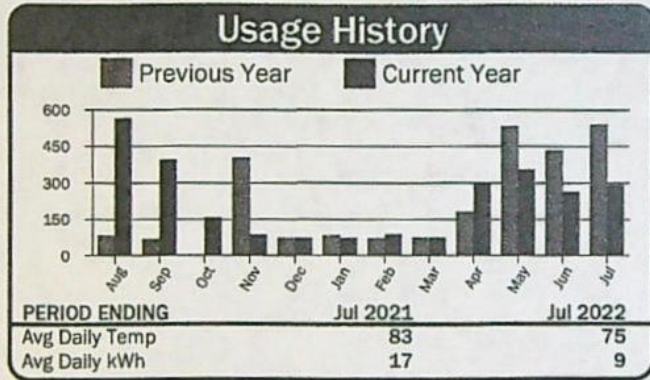
Energy Charge	483 kWh @ 0.02850	\$13.77
Horse Power Charge		\$122.42
<b>Total Electric Charges</b>		<b>\$136.19</b>
<b>Total Current Charges</b>		<b>\$136.19</b>

375565

Account: [REDACTED]

Service Address: B [REDACTED] Rng Rd

Description	Meter No.	Readings		Mult	Usage	Reading Dates		Days
		Previous	Present			From	To	
9HP VINEYARD - BLOCK D	0499	25250	25541	1	291	06/19/22	07/23/22	34



### Current Service Detail

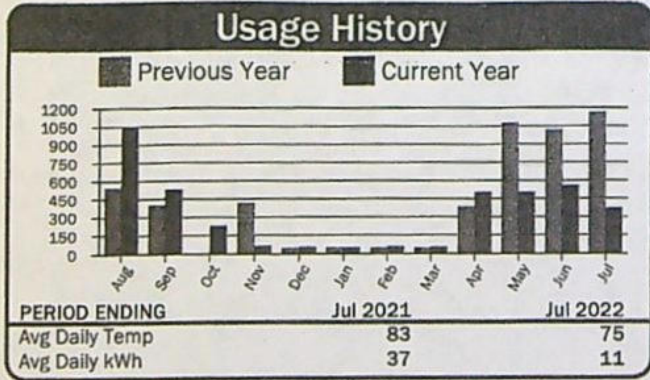
Energy Charge	291 kWh @ 0.02850	\$8.29
Horse Power Charge		\$70.29
<b>Total Electric Charges</b>		<b>\$78.58</b>
<b>Total Current Charges</b>		<b>\$78.58</b>

375566

Account: [REDACTED]

Service Address: B [REDACTED] Rng Rd

Description	Meter No.	Readings		Mult	Usage	Reading Dates		Days
		Previous	Present			From	To	
15HP PUMP #5 (C16)	0547	62151	62523	1	372	06/19/22	07/23/22	34



### Current Service Detail

Energy Charge	372 kWh @ 0.02850	\$10.60
Horse Power Charge		\$117.15
<b>Total Electric Charges</b>		<b>\$127.75</b>
<b>Total Current Charges</b>		<b>\$127.75</b>

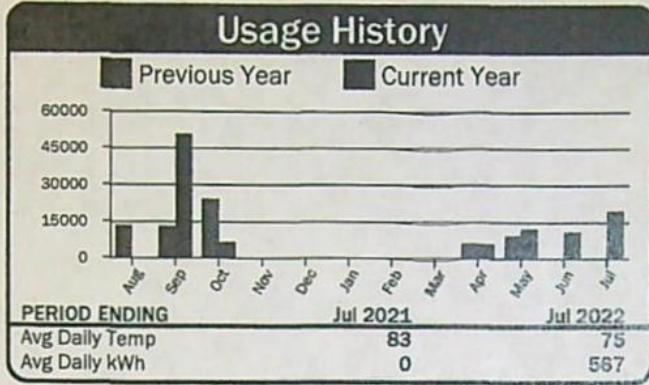
375567

RECEIVED  
APR 24 2023  
OWRD

Account: XXXXXXXXXX

Service Address: XXXXXXXXXX Rng Rd

Description	Meter No.	Readings		Mult	Usage	Reading Dates		Days
		Previous	Present			From	To	
70HP BOOSTER (C8)	10087	48255	67522	1	19,267	06/19/22	07/23/22	34



### Current Service Detail

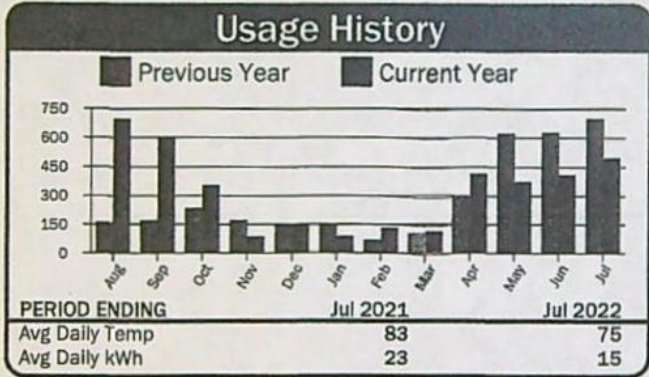
Energy Charge	19,267 kWh @ 0.02850	\$549.11
Horse Power Charge		\$362.60
<b>Total Electric Charges</b>		<b>\$911.71</b>
<b>Total Current Charges</b>		<b>\$911.71</b>

375568

Account: XXXXXXXXXX

Service Address: XXXXXXXXXX Rng Rd

Description	Meter No.	Readings		Mult	Usage	Reading Dates		Days
		Previous	Present			From	To	
DOMESTIC WELL #4 (C4)	0524	36816	37312	1	496	06/19/22	07/23/22	34



### Current Service Detail

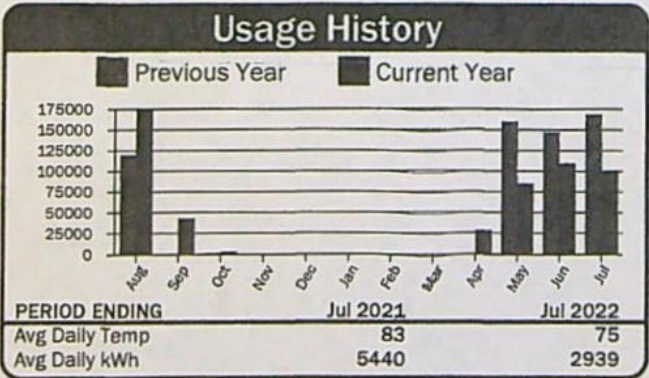
Basic Charge		\$36.00
Energy Charge	496 kWh @ 0.07941	\$39.39
<b>Total Electric Charges</b>		<b>\$75.39</b>
<b>Total Current Charges</b>		<b>\$75.39</b>

375569

Account: XXXXXXXXXX

Service Address: XXXXXXXXXX Alpine Ln

Description	Meter No.	Readings		Mult	Usage	Reading Dates		Days
		Previous	Present			From	To	
250HP WELL #1	10056	39812	42310	40	99,920	06/19/22	07/23/22	34



### Current Service Detail

Energy Charge	99,920 kWh @ 0.02850	\$2,847.72
Horse Power Charge		\$896.10
<b>Total Electric Charges</b>		<b>\$3,743.82</b>
<b>Total Current Charges</b>		<b>\$3,743.82</b>

375570

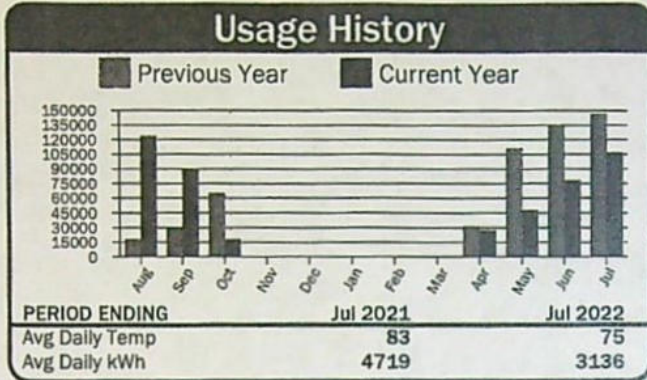
RECEIVED  
APR 24 2023  
OWRD



Account: [REDACTED]

Service Address: Bombing Range Rd & Lind [REDACTED] d Lot Rd

Description	Meter No.	Readings		Mult	Usage	Reading Dates		Days
		Previous	Present			From	To	
BOOSTER STATION	10039	35462	38128	40	106,640	06/19/22	07/23/22	34



### Current Service Detail

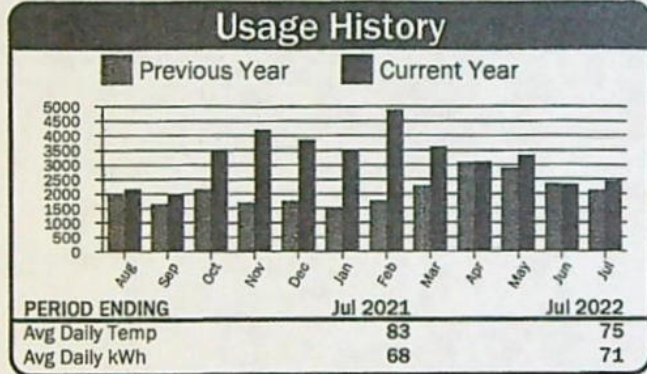
Energy Charge	106,640 kWh @ 0.02850	\$3,039.24
Horse Power Charge		\$1,170.10
<b>Total Electric Charges</b>		<b>\$4,209.34</b>
<b>Total Current Charges</b>		<b>\$4,209.34</b>

375571

Account: [REDACTED]

Service Address: Bombing Rng Rd, 71 [REDACTED] 71916

Description	Meter No.	Readings		Mult	Usage	Reading Dates		Days
		Previous	Present			From	To	
SHOP	12055	64535	66965	1	2,430	06/19/22	07/23/22	34



### Current Service Detail

Basic Charge		\$29.00
Energy Charge	2,430 kWh @ 0.07941	\$192.97
<b>Total Electric Charges</b>		<b>\$221.97</b>
<b>Total Current Charges</b>		<b>\$221.97</b>

375572

RECEIVED  
APR 24 2023  
OWRD

YNNN



**Columbia Basin Electric Cooperative, Inc**  
171 Linden Way  
PO Box 398  
Heppner, OR 97836-0398

Member **PASCO FARMING INC**  
Statement Date **07/26/2022**  
Account Number [REDACTED]  
Payment Due **08/10/2022**

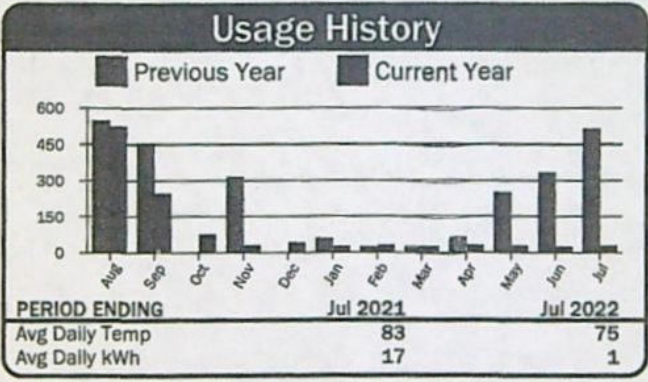
**Important Messages**

375548

Account Balance Summary	
Previous Balance	\$55.30
Payments	Thank You - \$55.30
Balance Forward	\$0.00
Current Charges	\$55.41
<b>Total Amount Due</b>	<b>\$55.41</b>

Service Address: Cemetery Hill Rd

Description	Meter No.	Readings		Mult	Usage	Reading Dates		Days
		Previous	Present			From	To	
7 HP CIRCLE #6	10141	2271	2297	1	26	06/19/22	07/23/22	34



### Current Service Detail

Energy Charge	26 kWh @ 0.02850	\$0.74
Horse Power Charge		\$54.67
<b>Total Electric Charges</b>		<b>\$55.41</b>
<b>Total Current Charges</b>		<b>\$55.41</b>

**RECEIVED**  
AUG 01 2022

BY: .....

RECEIVED  
APR 24 2023  
OWRD



YNNN



**Columbia Basin Electric Cooperative, Inc**  
171 Linden Way  
PO Box 398  
Heppner, OR 97836-0398

<b>Member</b>	<b>PASCO FARMING INC</b>
<b>Statement Date</b>	<b>07/26/2022</b>
<b>Account Number</b>	[REDACTED]
<b>Payment Due</b>	<b>08/10/2022</b>

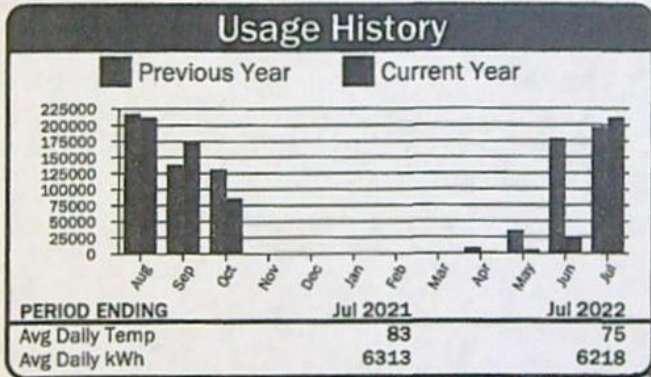
**Important Messages**

375549

<b>Account Balance Summary</b>	
Previous Balance	\$2,398.92
Payments	Thank You -\$2,398.92
Balance Forward	\$0.00
Current Charges	\$7,751.22
<b>Total Amount Due</b>	<b>\$7,751.22</b>

**Service Address: Hwy 74**

Description	Meter No.	Readings		Mult	Usage	Reading Dates		Days
		Previous	Present			From	To	
553 HP	10165	16184	16369	100	18,500	06/19/22	06/29/22	10
553 HP	10165	16184	18113	100	192,900	06/29/22	07/23/22	24



**Current Service Detail**

Energy Charge	211,400 kWh @ 0.02850	\$6,024.90
Horse Power Charge		\$1,726.32
<b>Total Electric Charges</b>		<b>\$7,751.22</b>
<b>Total Current Charges</b>		<b>\$7,751.22</b>

**RECEIVED**  
AUG 01 2022

BY: .....

**RECEIVED**  
APR 24 2023  
OWRD

YNNN



**Columbia Basin Electric Cooperative, Inc**  
171 Linden Way  
PO Box 398  
Heppner, OR 97836-0398

Member **PASCO FARMING INC**  
Statement Date **07/26/2022**  
Account Number **[REDACTED]**  
Payment Due **08/10/2022**

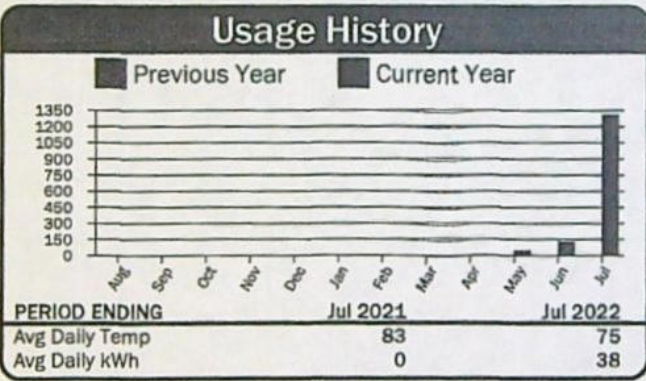
**Important Messages**

375546

Account Balance Summary	
Previous Balance	\$616.21
Payments	<i>Thank You</i> -\$616.21
Balance Forward	\$0.00
Current Charges	\$649.86
<b>Total Amount Due</b>	<b>\$649.86</b>

Service Address: Bert Peck Ln

Description	Meter No.	Readings		Mult	Usage	Reading Dates		Days
		Previous	Present			From	To	
152HP (125HP Booster/27HP Towers)	10292	168	1472	1	1,304	06/19/22	07/23/22	34



**Current Service Detail**

Energy Charge	1,304 kWh @ 0.02850	\$37.16
Horse Power Charge		\$612.70
<b>Total Electric Charges</b>		<b>\$649.86</b>
<b>Total Current Charges</b>		<b>\$649.86</b>

RECEIVED  
AUG 01 2022

BY: .....

*B.S.*

2222800 | 735

WITH PAYMENT

RECEIVED  
APR 24 2023  
OWRD

YNNN



**Columbia Basin Electric Cooperative, Inc**  
171 Linden Way  
PO Box 398  
Heppner, OR 97836-0398

Member **PASCO FARMING INC**

Statement Date **07/26/2022**

Account Number **[REDACTED]**

Payment Due **08/10/2022**

**Important Messages**

375547

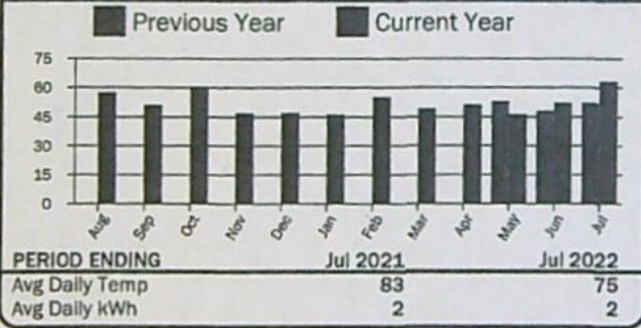
**Account Balance Summary**

Previous Balance		\$47.82
Payments	Thank You	-\$47.82
Balance Forward		\$0.00
Current Charges		\$48.80
<b>Total Amount Due</b>		<b>\$48.80</b>

Service Address: **Bombing Range Rd (west Side)**

Description	Meter No.	Readings		Mult	Usage	Reading Dates		Days
		Previous	Present			From	To	
FERTILIZER PUMP - VINEYARD	10335	713	776	1	63	06/19/22	07/23/22	34

**Usage History**



**Current Service Detail**

Basic Charge		\$43.20
Energy Charge	63 kWh @ 0.08893	\$5.60
<b>Total Electric Charges</b>		<b>\$48.80</b>
<b>Total Current Charges</b>		<b>\$48.80</b>

**RECEIVED**  
AUG 01 2022

BY: .....

RECEIVED

APR 24 2023

OWRD



**Columbia Basin Electric Cooperative, Inc**  
 171 Linden Way  
 PO Box 398  
 Heppner, OR 97836-0398

Member

**BAKER PRODUCE  
 SOUTH INC**

Statement Date	08/25/2022
Invoice Number	95
Payment Due	09/12/2022

**Important Messages**

Invoice Balance Summary	
Previous Balance	\$16,743.96
Payments	<i>Thank You</i> -\$16,743.96
Balance Forward	\$0.00
Current Charges	\$10,284.15
<b>Total Amount Due</b>	<b>\$10,284.15</b>

**Summary Page**

Account #	Service Address	Balance Forward	Current Charges	Total Due
8500	BOMBING RNG RD, 71894 & 71916	0.00	264.01	\$264.01
8548	BOMBING RNG RD	0.00	64.54	\$64.54
8549	BOMBING RNG RD	0.00	32.97	\$32.97
8549	BOMBING RNG RD		101.00	\$101.00
8549	LINDSAY FEED LOT LN		1,292.94	\$1,292.94
8549	BOMBING RNG RD		79.75	\$79.75
8549	BOMBING RNG RD		208.46	\$208.46
8549	BOMBING RNG RD	10,284.15 +	67.87	\$67.87
8549	BOMBING RNG RD	70.35 +	70.23	\$70.23
8549	BOMBING RNG RD	7,576.47 +	83.60	\$83.60
8549	BOMBING RNG RD	15.75 +	1,802.70	\$1,802.70
8549	BOMBING RNG RD	49.35 +	55.95	\$55.95
8549	BOMBING RNG RD NO 2		63.28	\$63.28
8549	BOMBING RNG RD	1,371.02 *	55.84	\$55.84
8549	BOMBING RNG RD		55.41	\$55.41
8549	BOMBING RNG RD		124.19	\$124.19
8549	BOMBING RNG RD		72.68	\$72.68
8549	BOMBING RNG RD		118.55	\$118.55
8500	BOMBING RNG RD	0.00	423.36	\$423.36
8500	BOMBING RNG RD	0.00	64.43	\$64.43
8500	ALPINE LN	0.00	2,041.80	\$2,041.80
	BOMBING RANGE RD & LINDSAY FEED LOT RD	0.00	2,934.82	\$2,934.82
	BOMBING RNG RD, 71894 & 71916	0.00	205.77	\$205.77
	<b>TOTALS</b>	<b>0.00</b>	<b>10,284.15</b>	<b>\$10,284.15</b>

PLEASE RETURN THIS PORTION WITH PAYMENT

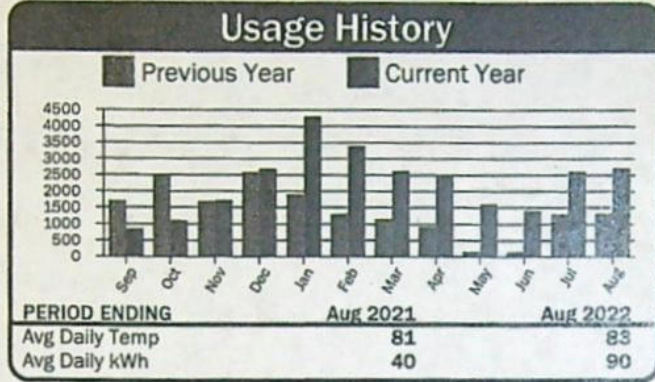
RECEIVED  
 APR 24 2023  
 OWRD

2204000/735

Account: [REDACTED]

Service Address: Bombing Rng Rd, [REDACTED] & 71916

Description	Meter No.	Readings		Mult	Usage	Reading Dates		Days
		Previous	Present			From	To	
2 HOUSES - 2 TRAILERS - SHEDS	9600	25104	25239	20	2,700	07/23/22	08/22/22	30



### Current Service Detail

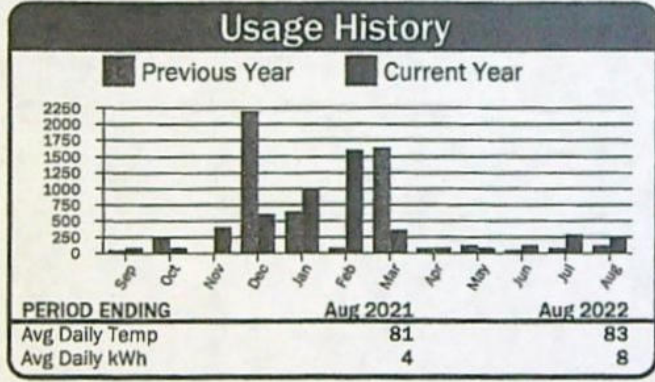
Basic Charge		\$29.00
Energy Charge	2,700 kWh @ 0.07941	\$214.41
100 W Sv		\$20.60
<b>Total Electric Charges</b>		<b>\$264.01</b>
<b>Total Current Charges</b>		<b>\$264.01</b>

381015

Account: [REDACTED]

Service Address: Bombing Rng Rd

Description	Meter No.	Readings		Mult	Usage	Reading Dates		Days
		Previous	Present			From	To	
GRAIN BINS	0635	1820	1826	40	240	07/23/22	08/22/22	30



### Current Service Detail

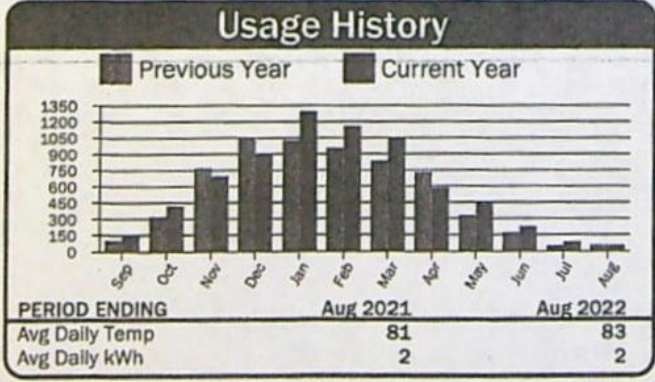
Basic Charge		\$43.20
Energy Charge	240 kWh @ 0.08893	\$21.34
<b>Total Electric Charges</b>		<b>\$64.54</b>
<b>Total Current Charges</b>		<b>\$64.54</b>

381016

Account: [REDACTED]

Service Address: Bombing Rng Rd

Description	Meter No.	Readings		Mult	Usage	Reading Dates		Days
		Previous	Present			From	To	
REA SHOP	11845	19722	19772	1	50	07/23/22	08/22/22	30



### Current Service Detail

Basic Charge		\$29.00
Energy Charge	50 kWh @ 0.07941	\$3.97
<b>Total Electric Charges</b>		<b>\$32.97</b>
<b>Total Current Charges</b>		<b>\$32.97</b>

381017

RECEIVED

APR 24 2023

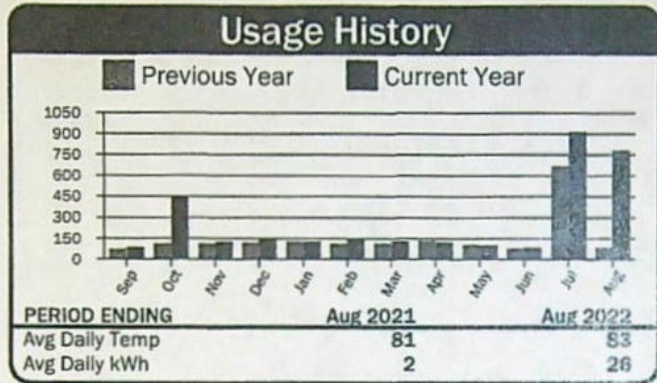
OWRD



Account: [REDACTED]

Service Address: [REDACTED] Rng Rd

Description	Meter No.	Readings		Mult	Usage	Reading Dates		Days
		Previous	Present			From	To	
REA HSE/SLAB	11886	6503	7280	1	777	07/23/22	08/22/22	30



### Current Service Detail

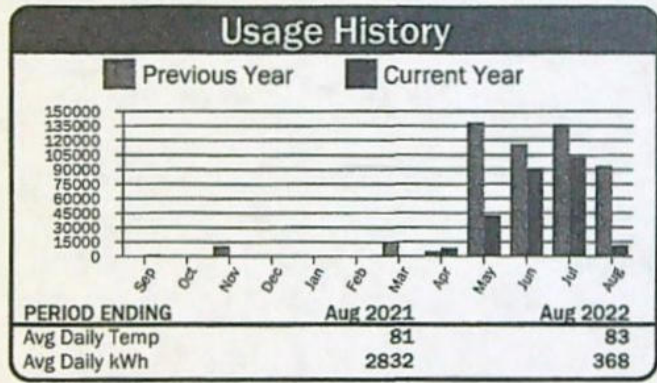
Basic Charge		\$29.00
Energy Charge	777 kWh @ 0.07941	\$61.70
100 W Sv		\$10.30
<b>Total Electric Charges</b>		<b>\$101.00</b>
<b>Total Current Charges</b>		<b>\$101.00</b>

381018

Account: [REDACTED]

Service Address: Lind [REDACTED] Lot Ln

Description	Meter No.	Readings		Mult	Usage	Reading Dates		Days
		Previous	Present			From	To	
280HP WELL #2 & (C5)	0654	29820	29889	160	11,040	07/23/22	08/22/22	30



### Current Service Detail

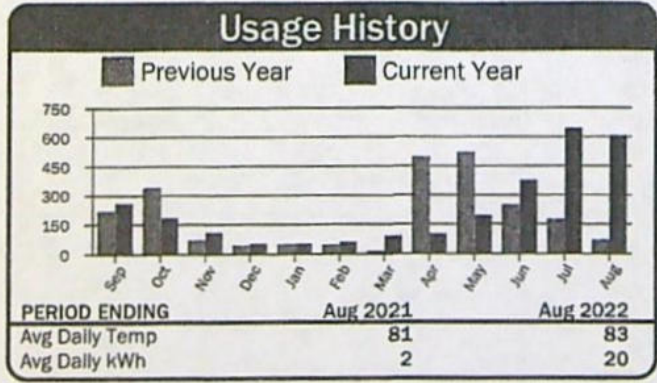
Energy Charge	11,040 kWh @ 0.02850	\$314.64
Horse Power Charge		\$978.30
<b>Total Electric Charges</b>		<b>\$1,292.94</b>
<b>Total Current Charges</b>		<b>\$1,292.94</b>

381019

Account: [REDACTED]

Service Address: B [REDACTED] Rng Rd

Description	Meter No.	Readings		Mult	Usage	Reading Dates		Days
		Previous	Present			From	To	
8HP CAT PRO S'HOLLOW VINEYARD (C12)	10133	6920	7526	1	606	07/23/22	08/22/22	30



### Current Service Detail

Energy Charge	606 kWh @ 0.02850	\$17.27
Horse Power Charge		\$62.48
<b>Total Electric Charges</b>		<b>\$79.75</b>
<b>Total Current Charges</b>		<b>\$79.75</b>

381020

RECEIVED

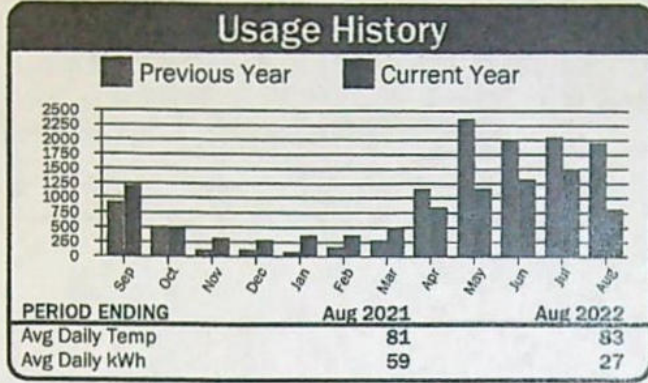
APR 24 2023

OWRD

Account: XXXXXXXXXX

Service Address: XXXXXXXXXX Rng Rd

Description	Meter No.	Readings		Mult	Usage	Reading Dates		Days
		Previous	Present			From	To	
2HP REA WELL & PRO (C23-25)	10035	731	751	40	800	07/23/22	08/22/22	30



### Current Service Detail

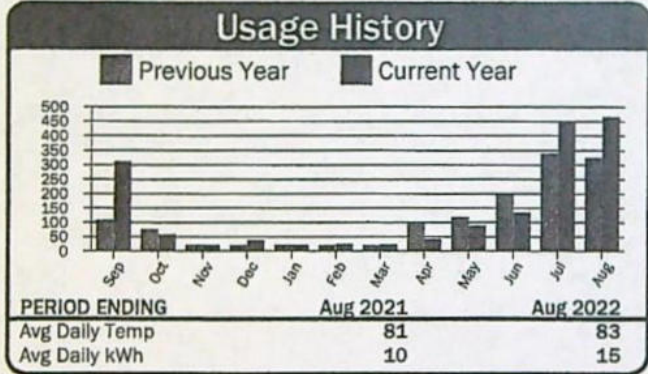
Energy Charge	800 kWh @ 0.02850	\$22.80
Horse Power Charge		\$185.66
<b>Total Electric Charges</b>		<b>\$208.46</b>
<b>Total Current Charges</b>		<b>\$208.46</b>

381021

Account: XXXXXXXXXX

Service Address: XXXXXXXXXX Rng Rd

Description	Meter No.	Readings		Mult	Usage	Reading Dates		Days
		Previous	Present			From	To	
7HP #1 (C10)	10191	3700	4163	1	463	07/23/22	08/22/22	30



### Current Service Detail

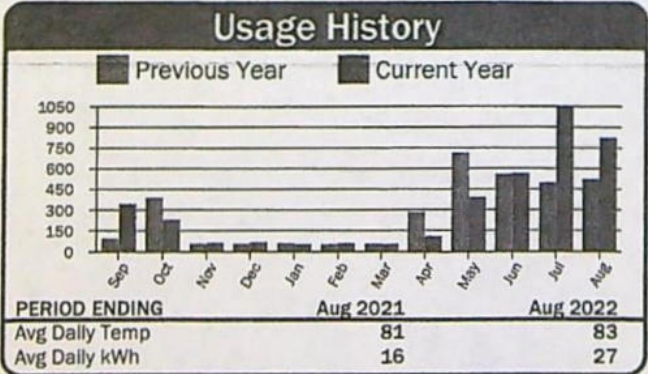
Energy Charge	463 kWh @ 0.02850	\$13.20
Horse Power Charge		\$54.67
<b>Total Electric Charges</b>		<b>\$67.87</b>
<b>Total Current Charges</b>		<b>\$67.87</b>

381022

Account: XXXXXXXXXX

Service Address: XXXXXXXXXX Rng Rd

Description	Meter No.	Readings		Mult	Usage	Reading Dates		Days
		Previous	Present			From	To	
6HP - VINEYARD (C17 & C19)	10132	8809	9629	1	820	07/23/22	08/22/22	30



### Current Service Detail

Energy Charge	820 kWh @ 0.02850	\$23.37
Horse Power Charge		\$46.86
<b>Total Electric Charges</b>		<b>\$70.23</b>
<b>Total Current Charges</b>		<b>\$70.23</b>

381023

RECEIVED

APR 24 2023

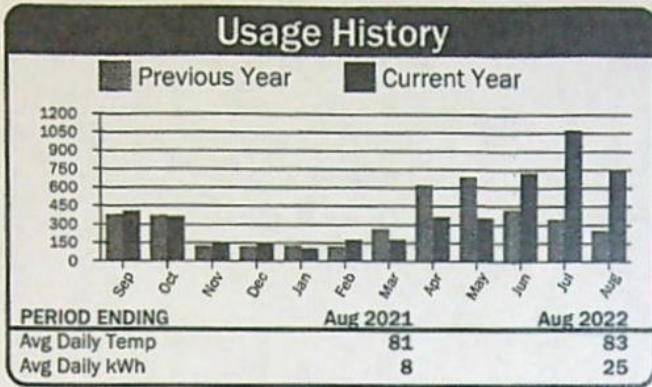
OWRD



Account: [REDACTED]

Service Address: BOMBING Rng Rd

Description	Meter No.	Readings		Mult	Usage	Reading Dates		Days
		Previous	Present			From	To	
8HP - (C18)	10095	11968	12709	1	741	07/23/22	08/22/22	30



### Current Service Detail

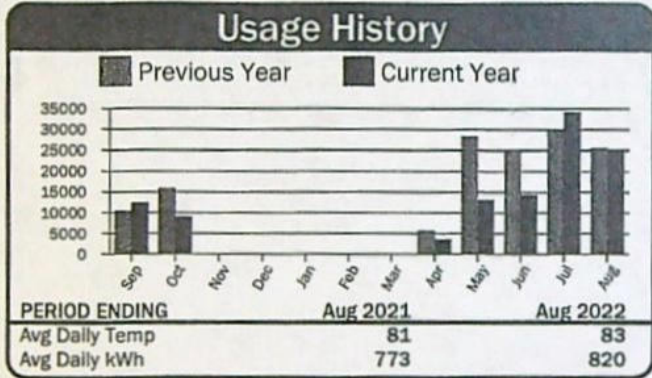
Energy Charge	741 kWh @ 0.02850	\$21.12
Horse Power Charge		\$62.48
<b>Total Electric Charges</b>		<b>\$83.60</b>
<b>Total Current Charges</b>		<b>\$83.60</b>

381024

Account: [REDACTED]

Service Address: BOMBING Rng Rd

Description	Meter No.	Readings		Mult	Usage	Reading Dates		Days
		Previous	Present			From	To	
325 HP	10055	8628	9243	40	24,600	07/23/22	08/22/22	30



### Current Service Detail

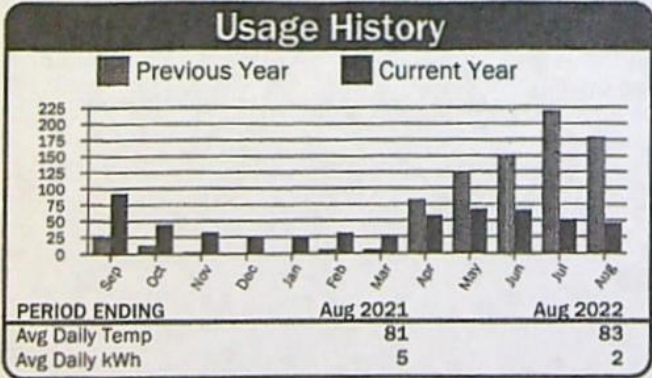
Energy Charge	24,600 kWh @ 0.02850	\$701.10
Horse Power Charge		\$1,101.60
<b>Total Electric Charges</b>		<b>\$1,802.70</b>
<b>Total Current Charges</b>		<b>\$1,802.70</b>

381025

Account: [REDACTED]

Service Address: BOMBING Rng Rd

Description	Meter No.	Readings		Mult	Usage	Reading Dates		Days
		Previous	Present			From	To	
7.5HP - #6 BOMBING RNGE RD (C13)	10147	1918	1963	1	45	07/23/22	08/22/22	30



### Current Service Detail

Energy Charge	45 kWh @ 0.02850	\$1.28
Horse Power Charge		\$54.67
<b>Total Electric Charges</b>		<b>\$55.95</b>
<b>Total Current Charges</b>		<b>\$55.95</b>

381026

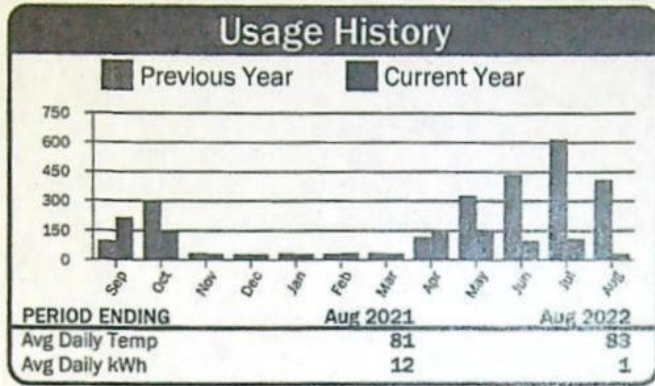
RECEIVED  
APR 24 2023  
OWRD



Account: [REDACTED]

Service Address: Bombing Rng Rd No 2

Description	Meter No.	Readings		Mult	Usage	Reading Dates		Days
		Previous	Present			From	To	
BHP PUMP #2 (C9)	10094	5101	5129	1	28	07/23/22	08/22/22	30



### Current Service Detail

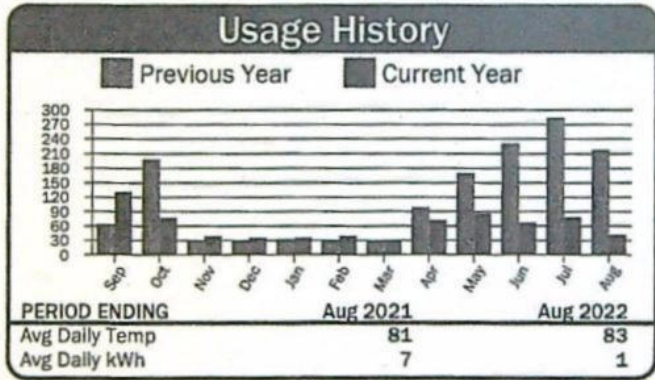
Energy Charge	28 kWh @ 0.02850	\$0.80
Horse Power Charge		\$62.48
<b>Total Electric Charges</b>		<b>\$63.28</b>
<b>Total Current Charges</b>		<b>\$63.28</b>

381027

Account: [REDACTED]

Service Address: Bombing Rng Rd

Description	Meter No.	Readings		Mult	Usage	Reading Dates		Days
		Previous	Present			From	To	
7HP PUMP #3 (C14)	10135	2835	2876	1	41	07/23/22	08/22/22	30



### Current Service Detail

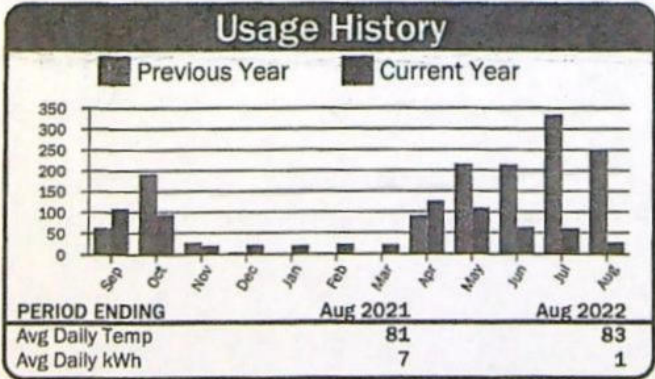
Energy Charge	41 kWh @ 0.02850	\$1.17
Horse Power Charge		\$54.67
<b>Total Electric Charges</b>		<b>\$55.84</b>
<b>Total Current Charges</b>		<b>\$55.84</b>

381028

Account: [REDACTED]

Service Address: Bombing Rng Rd

Description	Meter No.	Readings		Mult	Usage	Reading Dates		Days
		Previous	Present			From	To	
7HP PUMP #4 (C8)	10134	2873	2899	1	26	07/23/22	08/22/22	30



### Current Service Detail

Energy Charge	26 kWh @ 0.02850	\$0.74
Horse Power Charge		\$54.67
<b>Total Electric Charges</b>		<b>\$55.41</b>
<b>Total Current Charges</b>		<b>\$55.41</b>

381029

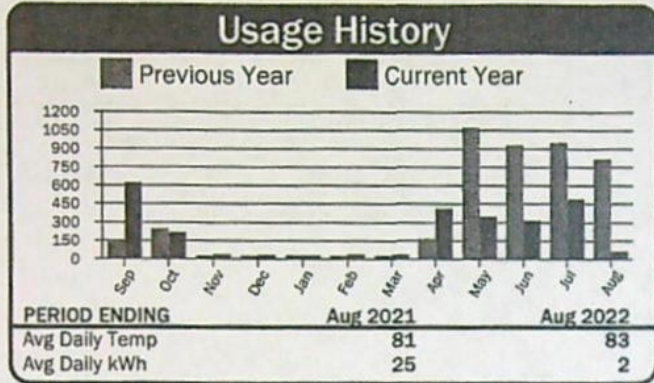
RECEIVED  
APR 24 2023  
OWRD



Account: [REDACTED]

Service Address: [REDACTED] Rng Rd

Description	Meter No.	Readings		Mult	Usage	Reading Dates		Days
		Previous	Present			From	To	
16HP - (C18 & C19)	10093	10165	10227	1	62	07/23/22	08/22/22	30



### Current Service Detail

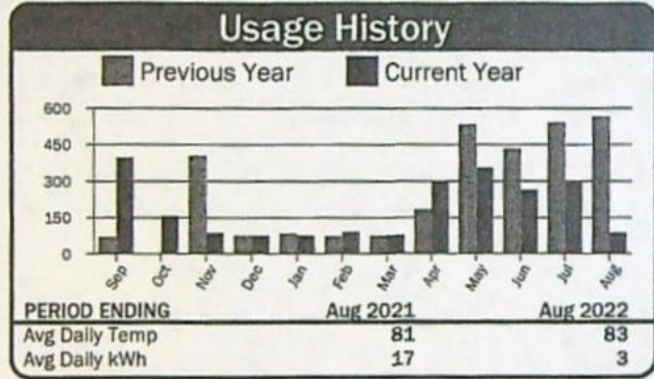
Energy Charge	62 kWh @ 0.02850	\$1.77
Horse Power Charge		\$122.42
<b>Total Electric Charges</b>		<b>\$124.19</b>
<b>Total Current Charges</b>		<b>\$124.19</b>

381030

Account: [REDACTED]

Service Address: [REDACTED] Rng Rd

Description	Meter No.	Readings		Mult	Usage	Reading Dates		Days
		Previous	Present			From	To	
9HP VINEYARD - BLOCK D	0499	25541	25625	1	84	07/23/22	08/22/22	30



### Current Service Detail

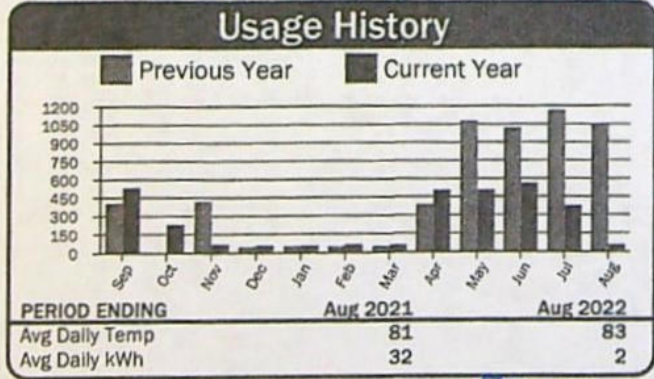
Energy Charge	84 kWh @ 0.02850	\$2.39
Horse Power Charge		\$70.29
<b>Total Electric Charges</b>		<b>\$72.68</b>
<b>Total Current Charges</b>		<b>\$72.68</b>

381031

Account: [REDACTED]

Service Address: [REDACTED] Rng Rd

Description	Meter No.	Readings		Mult	Usage	Reading Dates		Days
		Previous	Present			From	To	
15HP PUMP #5 (C16)	0547	62523	62572	1	49	07/23/22	08/22/22	30



### Current Service Detail

Energy Charge	49 kWh @ 0.02850	\$1.40
Horse Power Charge		\$117.15
<b>Total Electric Charges</b>		<b>\$118.55</b>
<b>Total Current Charges</b>		<b>\$118.55</b>

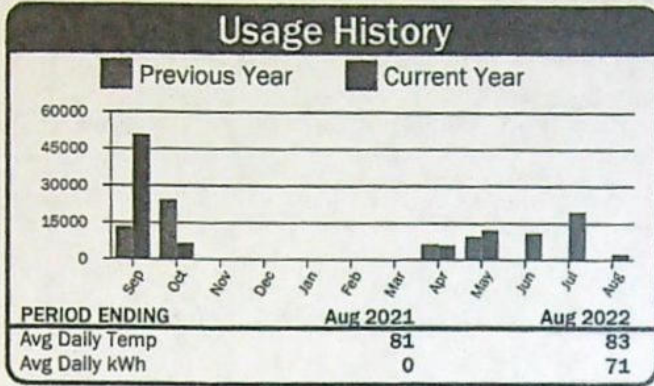
381032

RECEIVED  
APR 24 2023  
OWRD

Account: **68502**

Service Address: **Bombing Rng Rd**

Description	Meter No.	Readings		Mult	Usage	Reading Dates		Days
		Previous	Present			From	To	
70HP BOOSTER (C8)	10087	67522	69654	1	2,132	07/23/22	08/22/22	30



### Current Service Detail

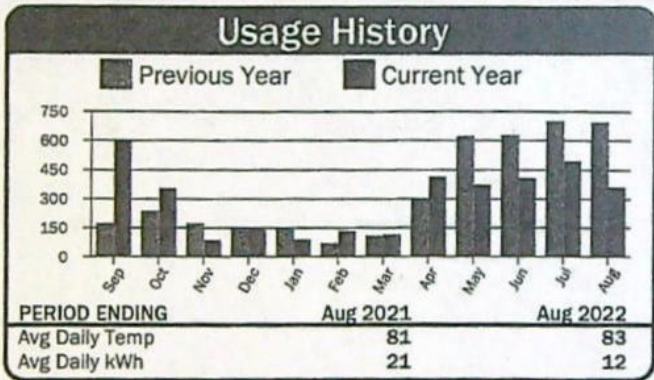
Energy Charge	2,132 kWh @ 0.02850	\$60.76
Horse Power Charge		\$362.60
<b>Total Electric Charges</b>		<b>\$423.36</b>
<b>Total Current Charges</b>		<b>\$423.36</b>

381033

Account: **68503**

Service Address: **Bombing Rng Rd**

Description	Meter No.	Readings		Mult	Usage	Reading Dates		Days
		Previous	Present			From	To	
DOMESTIC WELL #4 (C4)	0524	37312	37670	1	358	07/23/22	08/22/22	30



### Current Service Detail

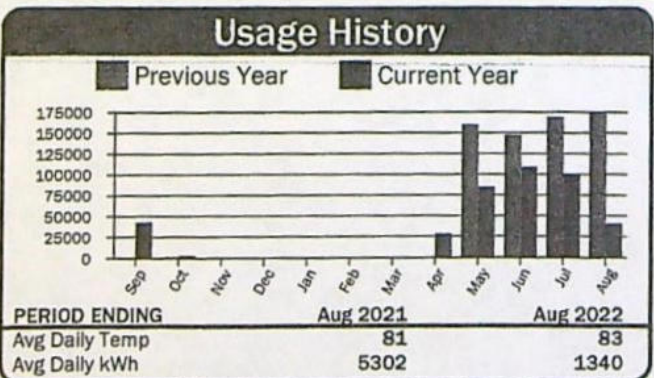
Basic Charge		\$36.00
Energy Charge	358 kWh @ 0.07941	\$28.43
<b>Total Electric Charges</b>		<b>\$64.43</b>
<b>Total Current Charges</b>		<b>\$64.43</b>

381034

Account: **68504**

Service Address: **Alpine Ln**

Description	Meter No.	Readings		Mult	Usage	Reading Dates		Days
		Previous	Present			From	To	
250HP WELL #1	10056	42310	43315	40	40,200	07/23/22	08/22/22	30



### Current Service Detail

Energy Charge	40,200 kWh @ 0.02850	\$1,145.70
Horse Power Charge		\$896.10
<b>Total Electric Charges</b>		<b>\$2,041.80</b>
<b>Total Current Charges</b>		<b>\$2,041.80</b>

381035

RECEIVED

APR 24 2023

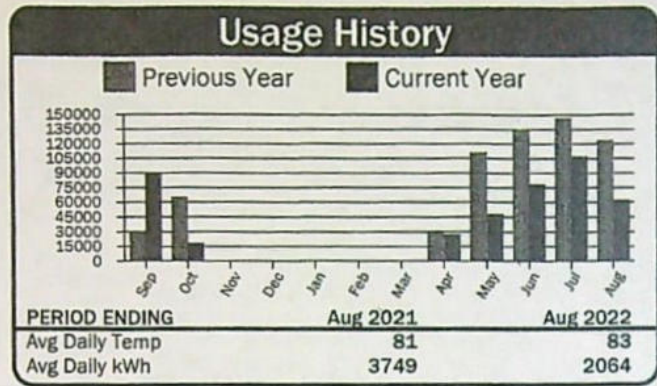
OWRD



Account: [REDACTED]

Service Address: Bombing Range Rd & Lindley Feed Lot Rd

Description	Meter No.	Readings		Mult	Usage	Reading Dates		Days
		Previous	Present			From	To	
BOOSTER STATION	10039	38128	39676	40	61,920	07/23/22	08/22/22	30



### Current Service Detail

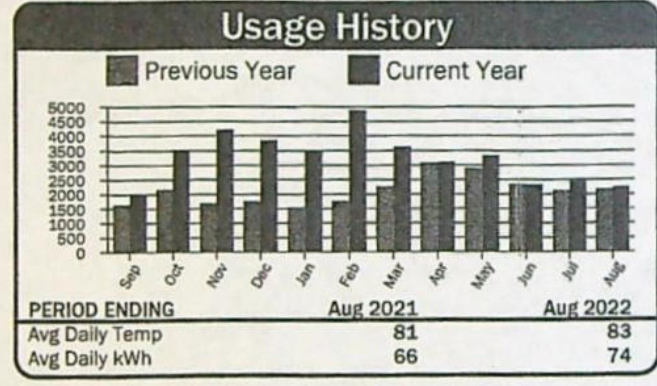
Energy Charge	61,920 kWh @ 0.02850	\$1,764.72
Horse Power Charge		\$1,170.10
<b>Total Electric Charges</b>		<b>\$2,934.82</b>
<b>Total Current Charges</b>		<b>\$2,934.82</b>

381036

Account: [REDACTED]

Service Address: Bombing Rng Rd, [REDACTED] 71916

Description	Meter No.	Readings		Mult	Usage	Reading Dates		Days
		Previous	Present			From	To	
SHOP	12055	66965	69191	1	2,226	07/23/22	08/22/22	30



### Current Service Detail

Basic Charge		\$29.00
Energy Charge	2,226 kWh @ 0.07941	\$176.77
<b>Total Electric Charges</b>		<b>\$205.77</b>
<b>Total Current Charges</b>		<b>\$205.77</b>

381037

RECEIVED  
APR 24 2023  
OWRD

YNNN



**Columbia Basin Electric Cooperative, Inc**  
171 Linden Way  
PO Box 398  
Heppner, OR 97836-0398

**Member**

**PASCO FARMING INC**

**Statement Date**

**08/25/2022**

**Account Number**

**Payment Due**

**09/12/2022**

**Important Messages**

381013

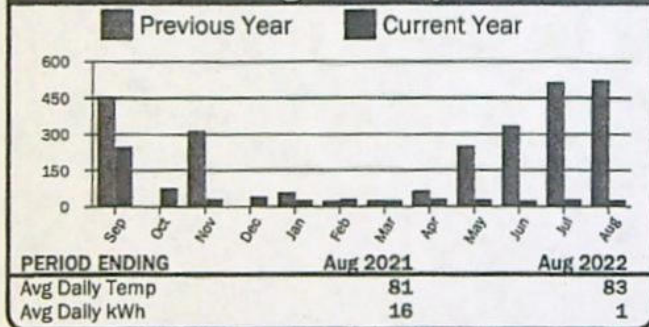
**Account Balance Summary**

Previous Balance		\$55.41
Payments	Thank You	-\$55.41
Balance Forward		\$0.00
Current Charges		\$55.35
<b>Total Amount Due</b>		<b>\$55.35</b>

**Service Address: Cemetery Hill Rd**

Description	Meter No.	Readings		Mult	Usage	Reading Dates		Days
		Previous	Present			From	To	
7 HP CIRCLE #6	10141	2297	2321	1	24	07/23/22	08/22/22	30

**Usage History**



**Current Service Detail**

Energy Charge	24 kWh @ 0.02850	\$0.68
Horse Power Charge		\$54.67
<b>Total Electric Charges</b>		<b>\$55.35</b>
<b>Total Current Charges</b>		<b>\$55.35</b>

RECEIVED

APR 24 2023

OWRD

YNNN



**Columbia Basin Electric Cooperative, Inc**  
171 Linden Way  
PO Box 398  
Heppner, OR 97836-0398

<b>Member</b>	<b>PASCO FARMING INC</b>
<b>Statement Date</b>	<b>08/25/2022</b>
<b>Account Number</b>	[REDACTED]
<b>Payment Due</b>	<b>09/12/2022</b>

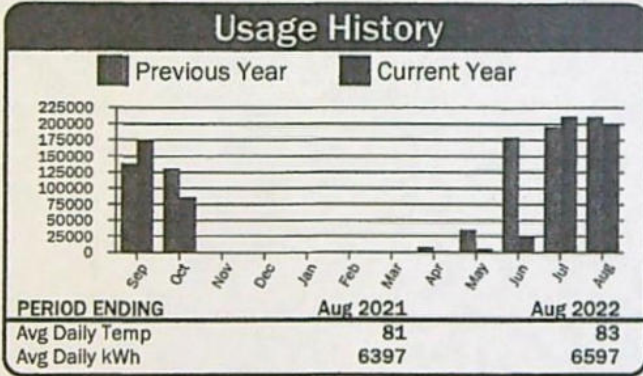
<b>Account Balance Summary</b>	
Previous Balance	\$7,751.22
Payments	<i>Thank You</i> -\$7,751.22
Balance Forward	\$0.00
Current Charges	\$7,366.47
<b>Total Amount Due</b>	<b>\$7,366.47</b>

**Important Messages**

381012

**Service Address: Hwy 74**

Description	Meter No.	Readings		Mult	Usage	Reading Dates		Days
		Previous	Present			From	To	
553 HP	10165	18113	20092	100	197,900	07/23/22	08/22/22	30



**Current Service Detail**

Energy Charge	197,900 kWh @ 0.02850	\$5,640.15
Horse Power Charge		\$1,726.32
<b>Total Electric Charges</b>		<b>\$7,366.47</b>
<b>Total Current Charges</b>		<b>\$7,366.47</b>

RECEIVED  
APR 24 2023  
OWRD

RECEIVED  
AUG 29 2022  
BY: .....

YNNN



**Columbia Basin Electric Cooperative, Inc**  
171 Linden Way  
PO Box 398  
Heppner, OR 97836-0398

**Member** PASCO FARMING INC  
**Statement Date** 08/25/2022  
**Account Number** [REDACTED]  
**Payment Due** 09/12/2022


**Important Messages**

Account Balance Summary	
Previous Balance	\$649.86
Payments	Thank You -\$649.86
Balance Forward	\$0.00
Current Charges	\$616.75
<b>Total Amount Due</b>	<b>\$616.75</b>

381011

Service Address: Bert Peck Ln

Description	Meter No.	Readings		Mult	Usage	Reading Dates		Days
		Previous	Present			From	To	
152HP (125HP Booster/27HP Towers)	10292	1472	1614	1	142	07/23/22	08/22/22	30



**Current Service Detail**

Energy Charge	142 kWh @ 0.02850	\$4.05
Horse Power Charge		\$612.70
<b>Total Electric Charges</b>		<b>\$616.75</b>
<b>Total Current Charges</b>		<b>\$616.75</b>

RECEIVED

APR 24 2023

OWRD

*BA*

222800/735

RECEIVED  
AUG 29 2022  
BY:.....

YNNN



**Columbia Basin Electric Cooperative, Inc**  
171 Linden Way  
PO Box 398  
Heppner, OR 97836-0398

**Member** PASCO FARMING INC  
**Statement Date** 08/25/2022  
**Account Number** [REDACTED]  
**Payment Due** 09/12/2022

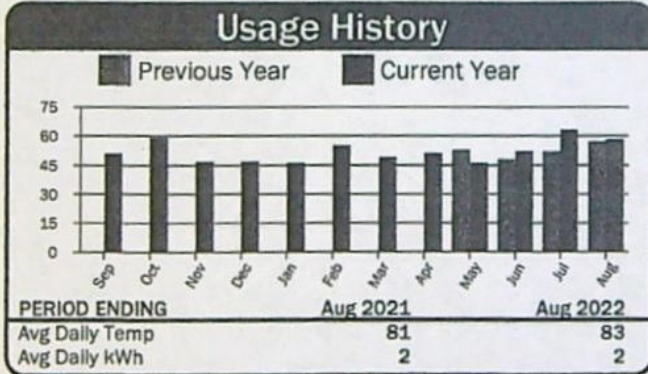
**Important Messages**

381014

Account Balance Summary	
Previous Balance	\$48.80
Payments	Thank You -\$48.80
Balance Forward	\$0.00
Current Charges	\$48.36
<b>Total Amount Due</b>	<b>\$48.36</b>

**Service Address: Bombing Range Rd (west Side)**

Description	Meter No.	Readings		Mult	Usage	Reading Dates		Days
		Previous	Present			From	To	
FERTILIZER PUMP - VINEYARD	10335	776	834	1	58	07/23/22	08/22/22	30




**Current Service Detail**

Basic Charge		\$43.20
Energy Charge	58 kWh @ 0.08893	\$5.16
<b>Total Electric Charges</b>		<b>\$48.36</b>
<b>Total Current Charges</b>		<b>\$48.36</b>

RECEIVED  
APR 24 2023  
OWRD





**Columbia Basin Electric Cooperative, Inc**  
 171 Linden Way  
 PO Box 398  
 Heppner, OR 97836-0398

Member

**BAKER PRODUCE  
 SOUTH INC**

Statement Date	09/21/2022
Invoice Number	95
Payment Due	10/10/2022

**Important Messages**

**Invoice Balance Summary**

Previous Balance		\$10,284.15
Payments	Thank You	-\$10,284.15
Balance Forward		\$0.00
Current Charges		\$15,430.42
<b>Total Amount Due</b>		<b>\$15,430.42</b>

**Summary Page**

Account #	Service Address	Balance Forward	Current Charges	Total Due
	BOMBING RNG RD, 71894 & 71916	0.00	206.83	\$206.83
	BOMBING RNG RD	0.00	60.99	\$60.99
	BOMBING RNG RD	0.00	35.27	\$35.27
	BOMBING RNG RD	0.00	43.27	\$43.27
	LINDSAY FEED LOT LN	0.00	3,600.30	\$3,600.30
	BOMBING RNG RD		72.48	\$72.48
	BOMBING RNG RD		214.16	\$214.16
	BOMBING RNG RD		65.64	\$65.64
	BOMBING RNG RD		57.38	\$57.38
	BOMBING RNG RD		76.33	\$76.33
	BOMBING RNG RD		55.72	\$55.72
	BOMBING RNG RD NO 2		65.64	\$65.64
	BOMBING RNG RD		56.24	\$56.24
	BOMBING RNG RD		56.55	\$56.55
	BOMBING RNG RD		135.07	\$135.07
	BOMBING RNG RD		78.73	\$78.73
	BOMBING RNG RD		131.54	\$131.54
	BOMBING RNG RD		407.74	\$407.74
	BOMBING RNG RD		75.55	\$75.55
	ALPINE LN	0.00	4,257.96	\$4,257.96
	BOMBING RANGE RD & LINDSAY FEED LOT RD	0.00	3,672.40	\$3,672.40
	BOMBING RNG RD, 71894 & 71916	0.00	203.07	\$203.07
<b>TOTALS</b>		<b>0.00</b>	<b>15,430.42</b>	<b>\$15,430.42</b>

RECEIVED

APR 24 2023

OWRD

2204000/735

PLEASE RETURN THIS PORTION WITH PAYMENT

**Columbia Basin Electric Cooperative, Inc**  
 171 Linden Way  
 PO Box 398  
 Heppner, OR 97836-0398

Invoice Number	95
Total Due 10/10/2022	\$15,430.42

Pay Online [www.cbec.cc](http://www.cbec.cc)

New Address (On Back)

2233 2 MB 0.515  
 BAKER PRODUCE SOUTH INC  
 C/O PASCO FARMING INC  
 PO BOX 3350  
 PASCO WA 99302-3350

5 2233  
 C-9

COLUMBIA BASIN ELECTRIC COOPERATIVE, INC.  
 PO BOX 398  
 HEPPNER, OR 97836-0398

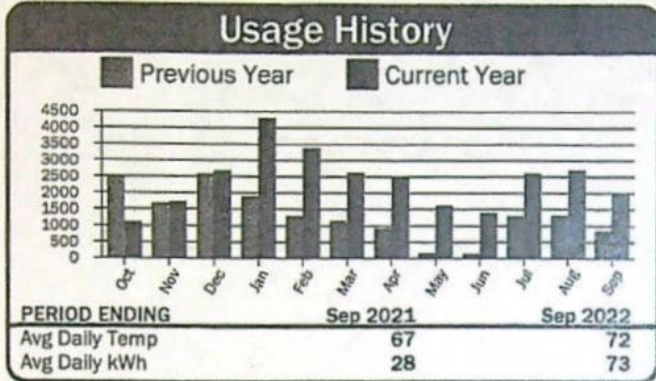
1



Account: [REDACTED]

Service Address: Bombing Rng Rd, [REDACTED] & 71916

Description	Meter No.	Readings		Mult	Usage	Reading Dates		Days
		Previous	Present			From	To	
2 HOUSES - 2 TRAILERS - SHEDS	9600	25239	25338	20	1,980	08/22/22	09/18/22	27



### Current Service Detail

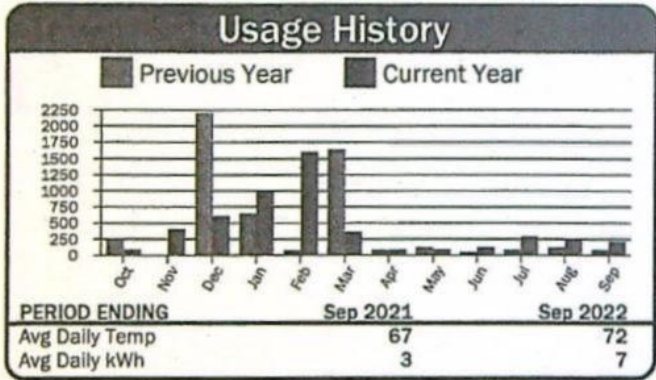
Basic Charge		\$29.00
Energy Charge	1,980 kWh @ 0.07941	\$157.23
100 W Sv		\$20.60
<b>Total Electric Charges</b>		<b>\$206.83</b>
<b>Total Current Charges</b>		<b>\$206.83</b>

385121

Account: [REDACTED]

Service Address: Bombing Rng Rd

Description	Meter No.	Readings		Mult	Usage	Reading Dates		Days
		Previous	Present			From	To	
GRAIN BINS	0635	1826	1831	40	200	08/22/22	09/18/22	27



### Current Service Detail

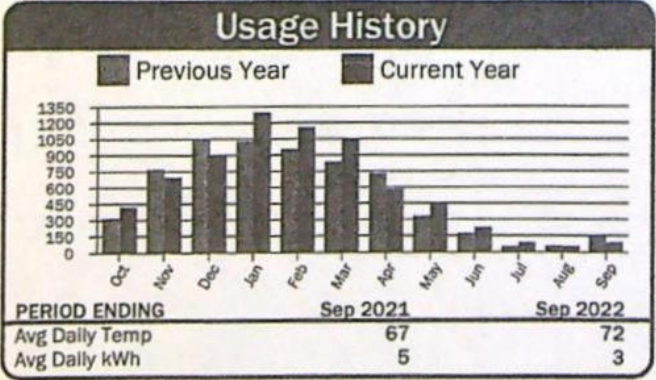
Basic Charge		\$43.20
Energy Charge	200 kWh @ 0.08893	\$17.79
<b>Total Electric Charges</b>		<b>\$60.99</b>
<b>Total Current Charges</b>		<b>\$60.99</b>

385122

Account: [REDACTED]

Service Address: Bombing Rng Rd

Description	Meter No.	Readings		Mult	Usage	Reading Dates		Days
		Previous	Present			From	To	
REA SHOP	11845	19772	19851	1	79	08/22/22	09/18/22	27



### Current Service Detail

Basic Charge		\$29.00
Energy Charge	79 kWh @ 0.07941	\$6.27
<b>Total Electric Charges</b>		<b>\$35.27</b>
<b>Total Current Charges</b>		<b>\$35.27</b>

385123

RECEIVED

APR 24 2023

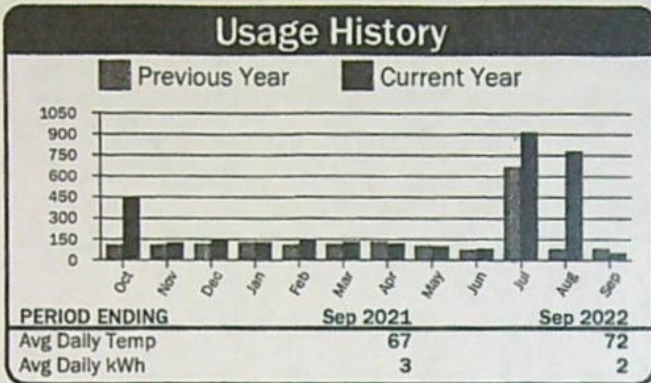
OWRD



Account: [REDACTED]

Service Address: [REDACTED] Rng Rd

Description	Meter No.	Readings		Mult	Usage	Reading Dates		Days
		Previous	Present			From	To	
REA HSE/SLAB	11886	7280	7330	1	50	08/22/22	09/18/22	27



### Current Service Detail

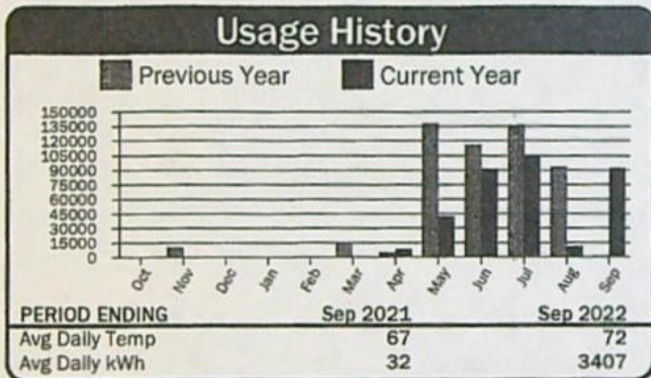
Basic Charge		\$29.00
Energy Charge	50 kWh @ 0.07941	\$3.97
100 W Sv		\$10.30
<b>Total Electric Charges</b>		<b>\$43.27</b>
<b>Total Current Charges</b>		<b>\$43.27</b>

385124

Account: [REDACTED]

Service Address: Lind [REDACTED] d Lot Ln

Description	Meter No.	Readings		Mult	Usage	Reading Dates		Days
		Previous	Present			From	To	
280HP WELL #2 & (C5)	0654	29889	30464	160	92,000	08/22/22	09/18/22	27



### Current Service Detail

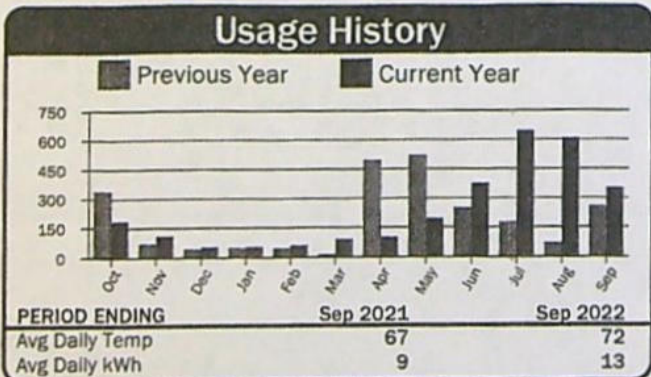
Energy Charge	92,000 kWh @ 0.02850	\$2,622.00
Horse Power Charge		\$978.30
<b>Total Electric Charges</b>		<b>\$3,600.30</b>
<b>Total Current Charges</b>		<b>\$3,600.30</b>

385125

Account: [REDACTED]

Service Address: [REDACTED] Rng Rd

Description	Meter No.	Readings		Mult	Usage	Reading Dates		Days
		Previous	Present			From	To	
BHP CAT PRO S'HOLLOW VINEYARD (C12)	10133	7526	7877	1	351	08/22/22	09/18/22	27



### Current Service Detail

Energy Charge	351 kWh @ 0.02850	\$10.00
Horse Power Charge		\$62.48
<b>Total Electric Charges</b>		<b>\$72.48</b>
<b>Total Current Charges</b>		<b>\$72.48</b>

385126

RECEIVED

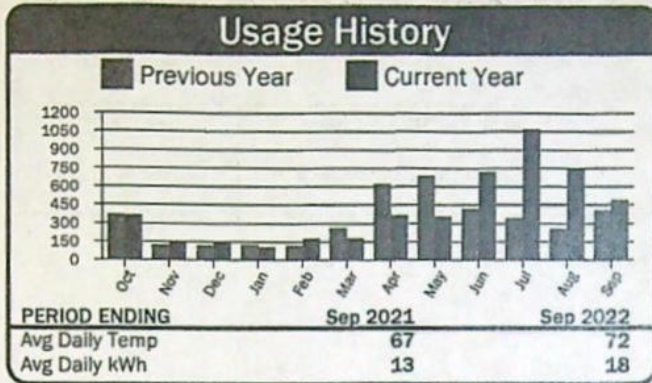
APR 24 2023

OWRD

Account: [REDACTED]

Service Address: Bombing Rng Rd

Description	Meter No.	Readings		Mult	Usage	Reading Dates		Days
		Previous	Present			From	To	
8HP - (C18)	10095	12709	13195	1	486	08/22/22	09/18/22	27



### Current Service Detail

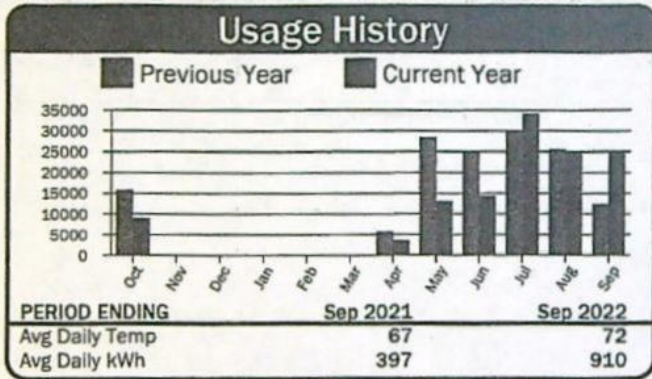
Energy Charge	486 kWh @ 0.02850	\$13.85
Horse Power Charge		\$62.48
<b>Total Electric Charges</b>		<b>\$76.33</b>
<b>Total Current Charges</b>		<b>\$76.33</b>

385130

Account: [REDACTED]

Service Address: Bombing Rng Rd

Description	Meter No.	Readings		Mult	Usage	Reading Dates		Days
		Previous	Present			From	To	
325 HP	10055	9243	9857	40	24,560	08/22/22	09/18/22	27



### Current Service Detail

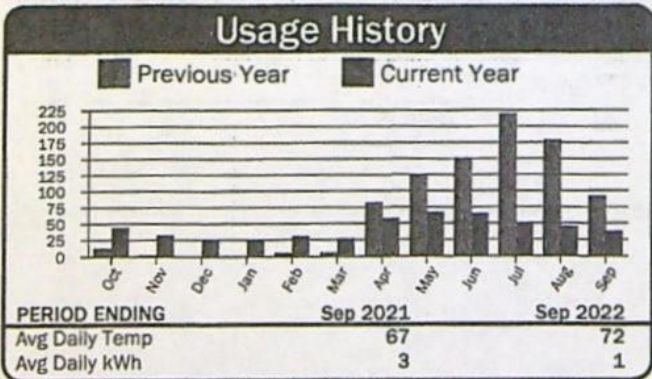
Energy Charge	24,560 kWh @ 0.02850	\$699.96
Horse Power Charge		\$1,101.60
<b>Total Electric Charges</b>		<b>\$1,801.56</b>
<b>Total Current Charges</b>		<b>\$1,801.56</b>

385131

Account: [REDACTED]

Service Address: Bombing Rng Rd

Description	Meter No.	Readings		Mult	Usage	Reading Dates		Days
		Previous	Present			From	To	
7.5HP - #6 BOMBING RNGE RD (C13)	10147	1963	2000	1	37	08/22/22	09/18/22	27



### Current Service Detail

Energy Charge	37 kWh @ 0.02850	\$1.05
Horse Power Charge		\$54.67
<b>Total Electric Charges</b>		<b>\$55.72</b>
<b>Total Current Charges</b>		<b>\$55.72</b>

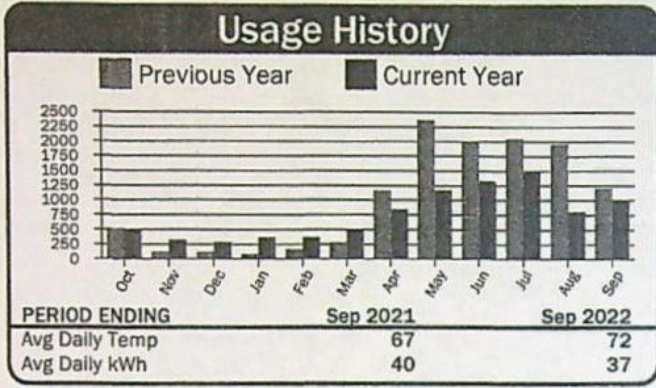
385132

RECEIVED  
APR 24 2023  
OWRD

Account: XXXXXXXXXX

Service Address: Bombing Rng Rd

Description	Meter No.	Readings		Mult	Usage	Reading Dates		Days
		Previous	Present			From	To	
2HP REA WELL & PRO (C23-25)	10035	751	776	40	1,000	08/22/22	09/18/22	27



### Current Service Detail

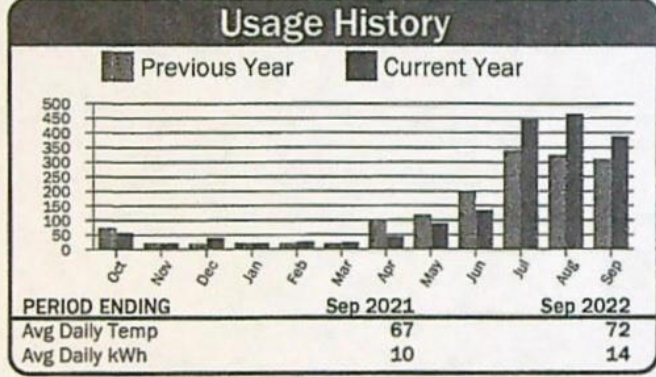
Energy Charge	1,000 kWh @ 0.02850	\$28.50
Horse Power Charge		\$185.66
<b>Total Electric Charges</b>		<b>\$214.16</b>
<b>Total Current Charges</b>		<b>\$214.16</b>

385127

Account: XXXXXXXXXX

Service Address: Bombing Rng Rd

Description	Meter No.	Readings		Mult	Usage	Reading Dates		Days
		Previous	Present			From	To	
7HP #1 (C10)	10191	4163	4548	1	385	08/22/22	09/18/22	27



### Current Service Detail

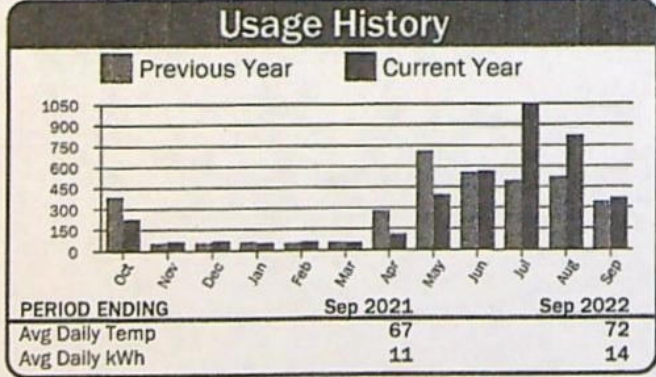
Energy Charge	385 kWh @ 0.02850	\$10.97
Horse Power Charge		\$54.67
<b>Total Electric Charges</b>		<b>\$65.64</b>
<b>Total Current Charges</b>		<b>\$65.64</b>

385128

Account: XXXXXXXXXX

Service Address: Bombing Rng Rd

Description	Meter No.	Readings		Mult	Usage	Reading Dates		Days
		Previous	Present			From	To	
6HP - VINEYARD (C17 & C19)	10132	9629	9998	1	369	08/22/22	09/18/22	27



### Current Service Detail

Energy Charge	369 kWh @ 0.02850	\$10.52
Horse Power Charge		\$46.86
<b>Total Electric Charges</b>		<b>\$57.38</b>
<b>Total Current Charges</b>		<b>\$57.38</b>

385129

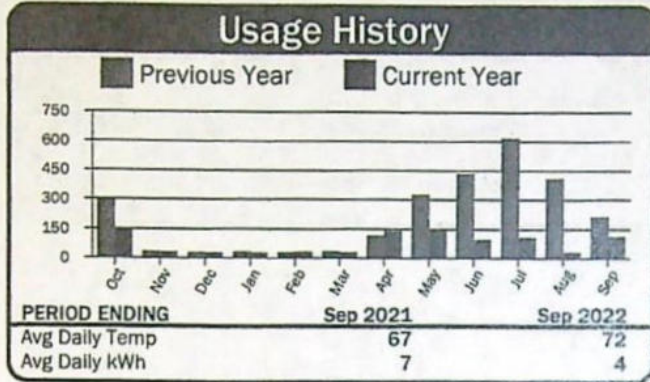
RECEIVED  
APR 24 2023  
OWRD



Account: XXXXXXXXXX

Service Address: Bombing Rng Rd No 2

Description	Meter No.	Readings		Mult	Usage	Reading Dates		Days
		Previous	Present			From	To	
HHP PUMP #2 (C9)	10094	5129	5240	1	111	08/22/22	09/18/22	27



### Current Service Detail

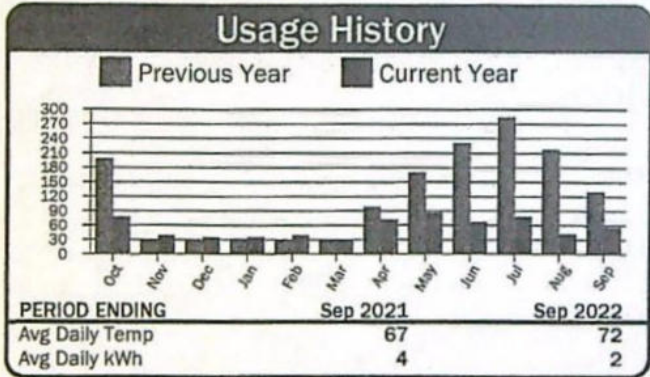
Energy Charge	111 kWh @ 0.02850	\$3.16
Horse Power Charge		\$62.48
<b>Total Electric Charges</b>		<b>\$65.64</b>
<b>Total Current Charges</b>		<b>\$65.64</b>

385133

Account: XXXXXXXXXX

Service Address: Bombing Rng Rd

Description	Meter No.	Readings		Mult	Usage	Reading Dates		Days
		Previous	Present			From	To	
7HP PUMP #3 (C14)	10135	2876	2931	1	55	08/22/22	09/18/22	27



### Current Service Detail

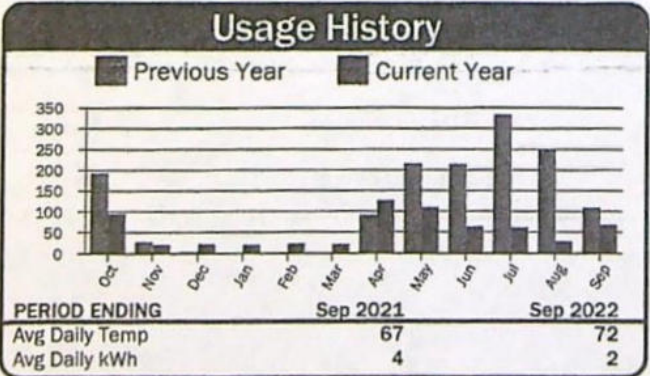
Energy Charge	55 kWh @ 0.02850	\$1.57
Horse Power Charge		\$54.67
<b>Total Electric Charges</b>		<b>\$56.24</b>
<b>Total Current Charges</b>		<b>\$56.24</b>

385134

Account: XXXXXXXXXX

Service Address: Bombing Rng Rd

Description	Meter No.	Readings		Mult	Usage	Reading Dates		Days
		Previous	Present			From	To	
7HP PUMP #4 (C8)	10134	2899	2965	1	66	08/22/22	09/18/22	27



### Current Service Detail

Energy Charge	66 kWh @ 0.02850	\$1.88
Horse Power Charge		\$54.67
<b>Total Electric Charges</b>		<b>\$56.55</b>
<b>Total Current Charges</b>		<b>\$56.55</b>

385135

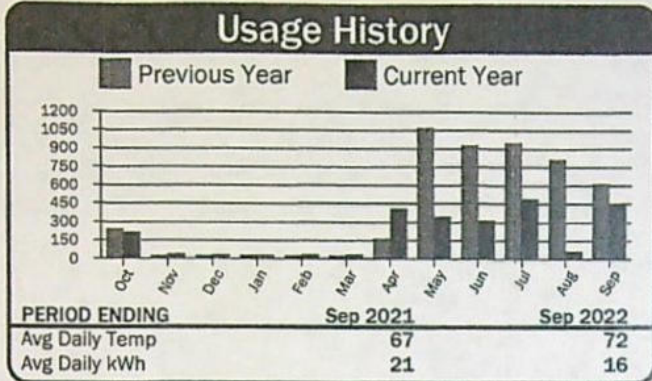
RECEIVED  
APR 24 2023  
OWRD



Account: [REDACTED]

Service Address: [REDACTED] Rng Rd

Description	Meter No.	Readings		Mult	Usage	Reading Dates		Days
		Previous	Present			From	To	
16HP - (C18 & C19)	10093	10227	10671	1	444	08/22/22	09/18/22	27



### Current Service Detail

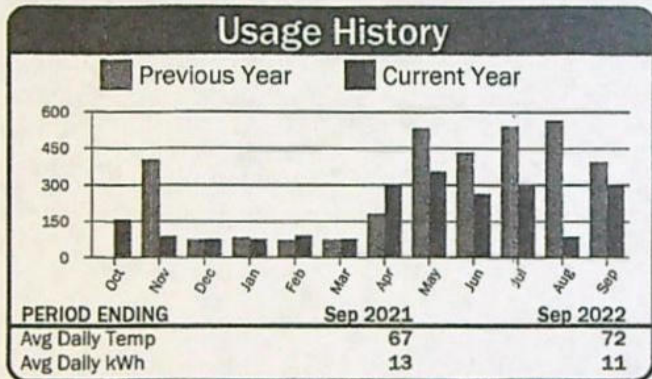
Energy Charge	444 kWh @ 0.02850	\$12.65
Horse Power Charge		\$122.42
<b>Total Electric Charges</b>		<b>\$135.07</b>
<b>Total Current Charges</b>		<b>\$135.07</b>

385136

Account: [REDACTED]

Service Address: [REDACTED] Rng Rd

Description	Meter No.	Readings		Mult	Usage	Reading Dates		Days
		Previous	Present			From	To	
9HP VINEYARD - BLOCK D	0499	25625	25921	1	296	08/22/22	09/18/22	27



385137

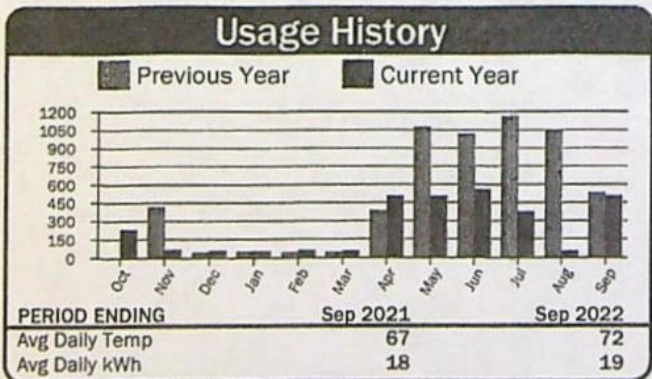
### Current Service Detail

Energy Charge	296 kWh @ 0.02850	\$8.44
Horse Power Charge		\$70.29
<b>Total Electric Charges</b>		<b>\$78.73</b>
<b>Total Current Charges</b>		<b>\$78.73</b>

Account: [REDACTED]

Service Address: [REDACTED] Rng Rd

Description	Meter No.	Readings		Mult	Usage	Reading Dates		Days
		Previous	Present			From	To	
15HP PUMP #5 (C16)	0547	62572	63077	1	505	08/22/22	09/18/22	27



385138

### Current Service Detail

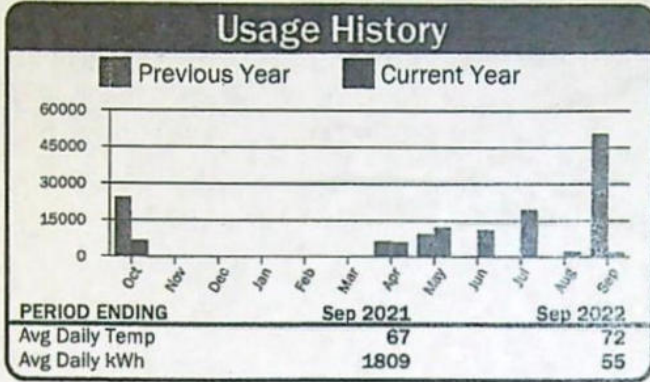
Energy Charge	505 kWh @ 0.02850	\$14.39
Horse Power Charge		\$117.15
<b>Total Electric Charges</b>		<b>\$131.54</b>
<b>Total Current Charges</b>		<b>\$131.54</b>

RECEIVED  
APR 24 2023  
OWRD

Account: ██████████

Service Address: **Bombing Rng Rd**

Description	Meter No.	Readings		Mult	Usage	Reading Dates		Days
		Previous	Present			From	To	
70HP BOOSTER (C8)	10087	69654	71238	1	1,584	08/22/22	09/20/22	29



### Current Service Detail

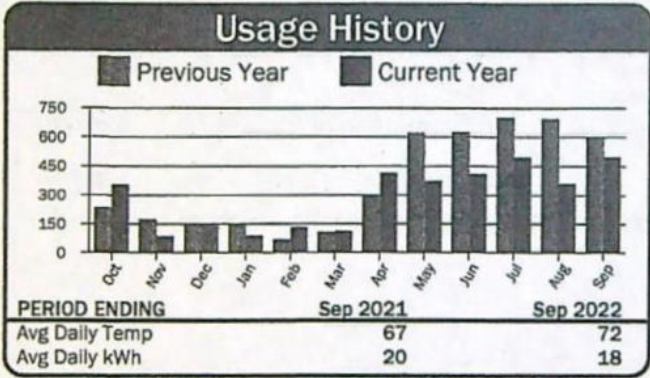
Energy Charge	1,584 kWh @ 0.02850	\$45.14
Horse Power Charge		\$362.60
<b>Total Electric Charges</b>		<b>\$407.74</b>
<b>Total Current Charges</b>		<b>\$407.74</b>

385139

Account: ██████████

Service Address: **Bombing Rng Rd**

Description	Meter No.	Readings		Mult	Usage	Reading Dates		Days
		Previous	Present			From	To	
DOMESTIC WELL #4 (C4)	0524	37670	38168	1	498	08/22/22	09/18/22	27



### Current Service Detail

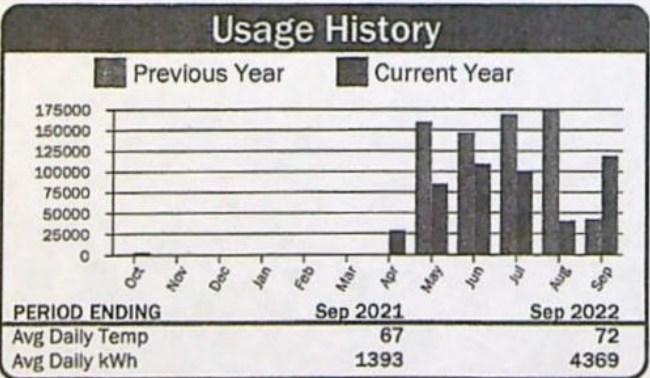
Basic Charge		\$36.00
Energy Charge	498 kWh @ 0.07941	\$39.55
<b>Total Electric Charges</b>		<b>\$75.55</b>
<b>Total Current Charges</b>		<b>\$75.55</b>

385140

Account: ██████████

Service Address: **Alpine Ln**

Description	Meter No.	Readings		Mult	Usage	Reading Dates		Days
		Previous	Present			From	To	
250HP WELL #1	10056	43315	46264	40	117,960	08/22/22	09/18/22	27



### Current Service Detail

Energy Charge	117,960 kWh @ 0.02850	\$3,361.86
Horse Power Charge		\$896.10
<b>Total Electric Charges</b>		<b>\$4,257.96</b>
<b>Total Current Charges</b>		<b>\$4,257.96</b>

385141

RECEIVED

APR 24 2023

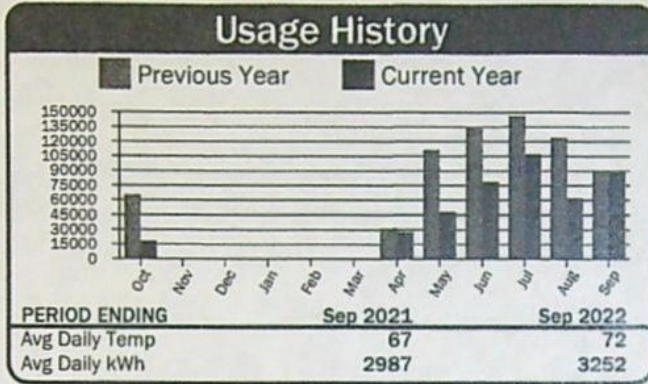
OWRD





Account: [REDACTED] Service Address: Bombing Range Rd & Linds [REDACTED] d Lot Rd

Description	Meter No.	Readings		Mult	Usage	Reading Dates		Days
		Previous	Present			From	To	
BOOSTER STATION	10039	39676	41871	40	87,800	08/22/22	09/18/22	27



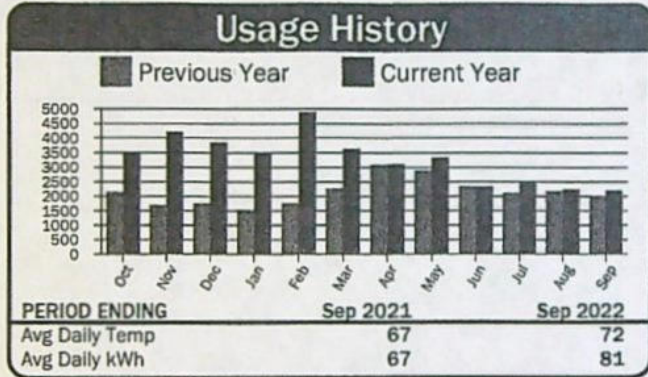
### Current Service Detail

Energy Charge	87,800 kWh @ 0.02850	\$2,502.30
Horse Power Charge		\$1,170.10
<b>Total Electric Charges</b>		<b>\$3,672.40</b>
<b>Total Current Charges</b>		<b>\$3,672.40</b>

385142

Account: [REDACTED] Service Address: Bombing Rng Rd, 71894 & 71916

Description	Meter No.	Readings		Mult	Usage	Reading Dates		Days
		Previous	Present			From	To	
SHOP	12055	69191	71383	1	2,192	08/22/22	09/18/22	27



### Current Service Detail

Basic Charge		\$29.00
Energy Charge	2,192 kWh @ 0.07941	\$174.07
<b>Total Electric Charges</b>		<b>\$203.07</b>
<b>Total Current Charges</b>		<b>\$203.07</b>

385143

RECEIVED  
APR 24 2023  
OWRD



**Columbia Basin Electric Cooperative, Inc**  
 171 Linden Way  
 PO Box 398  
 Heppner, OR 97836-0398

Member **PASCO FARMING INC**  
 Statement Date **09/21/2022**  
 Account Number [REDACTED]  
 Payment Due **10/10/2022**

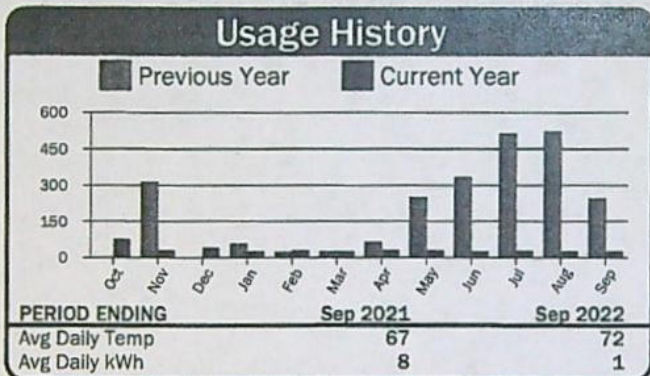
**Important Messages**

385145

Account Balance Summary	
Previous Balance	\$55.35
Payments	Thank You - \$55.35
Balance Forward	\$0.00
Current Charges	\$55.38
<b>Total Amount Due</b>	<b>\$55.38</b>

Service Address: Cemetery Hill Rd

Description	Meter No.	Readings		Mult	Usage	Reading Dates		Days
		Previous	Present			From	To	
7 HP CIRCLE #6	10141	2321	2346	1	25	08/22/22	09/18/22	27



### Current Service Detail

Energy Charge	25 kWh @ 0.02850	\$0.71
Horse Power Charge		\$54.67
<b>Total Electric Charges</b>		<b>\$55.38</b>
<b>Total Current Charges</b>		<b>\$55.38</b>

RECEIVED  
 APR 24 2023  
 OWRD

2222800 | 735

PLEASE RETURN THIS PORTION WITH PAYMENT



**Columbia Basin Electric Cooperative, Inc**  
 171 Linden Way  
 PO Box 398  
 Heppner, OR 97836-0398


Account Number	74677
Total Due 10/10/2022	\$55.38


Pay Online [www.cbec.cc](http://www.cbec.cc)

New Address (On Back)

PASCO FARMING INC  
 PO BOX 3350  
 PASCO WA 99302-3350

COLUMBIA BASIN ELECTRIC COOPERATIVE, INC.  
 PO BOX 398  
 HEPPNER, OR 97836-0398





**Columbia Basin Electric Cooperative, Inc**  
 171 Linden Way  
 PO Box 398  
 Heppner, OR 97836-0398

Member **PASCO FARMING INC**  
 Statement Date **09/21/2022**  
 Account Number [REDACTED]  
 Payment Due **10/10/2022**

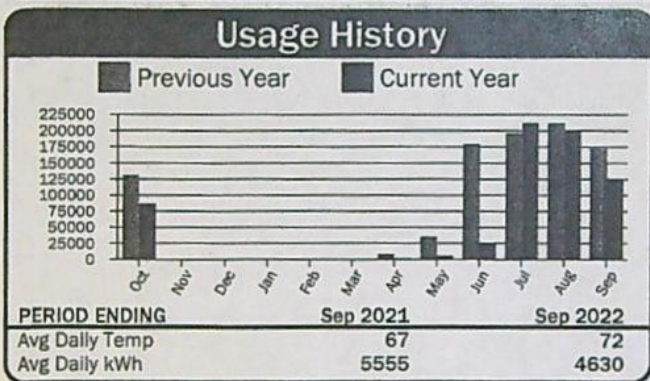
**Important Messages**

Account Balance Summary	
Previous Balance	\$7,366.47
Payments	Thank You -\$7,366.47
Balance Forward	\$0.00
Current Charges	\$5,288.82
<b>Total Amount Due</b>	<b>\$5,288.82</b>

385144

Service Address: Hwy 74

Description	Meter No.	Readings		Mult	Usage	Reading Dates		Days
		Previous	Present			From	To	
553 HP	10165	20092	21342	100	125,000	08/22/22	09/18/22	27



### Current Service Detail

Energy Charge	125,000 kWh @ 0.02850	\$3,562.50
Horse Power Charge		\$1,726.32
<b>Total Electric Charges</b>		<b>\$5,288.82</b>
<b>Total Current Charges</b>		<b>\$5,288.82</b>

RECEIVED  
 SEP 26 2022

RECEIVED  
 APR 24 2023  
 OWRD

2222800/735

PLEASE RETURN THIS PORTION WITH PAYMENT



**Columbia Basin Electric Cooperative, Inc**  
 171 Linden Way  
 PO Box 398  
 Heppner, OR 97836-0398

Account Number	74573
Total Due 10/10/2022	\$5,288.82



Pay Online [www.cbec.cc](http://www.cbec.cc)

New Address (On Back)

2234 2 MB 0.515  
 PASCO FARMING INC  
 PO BOX 3350  
 PASCO WA 99302-3350

5 2234  
 C-9

COLUMBIA BASIN ELECTRIC COOPERATIVE, INC.  
 PO BOX 398  
 HEPPNER, OR 97836-0398





**Columbia Basin Electric Cooperative, Inc**  
 171 Linden Way  
 PO Box 398  
 Heppner, OR 97836-0398

Member **PASCO FARMING INC**  
 Statement Date **09/21/2022**  
 Account Number **[REDACTED]**  
 Payment Due **10/10/2022**

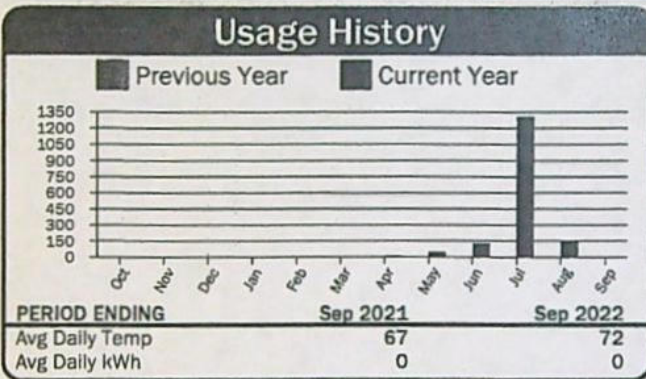
**Important Messages**

385147

Account Balance Summary	
Previous Balance	\$616.75
Payments	Thank You -\$616.75
Balance Forward	\$0.00
Current Charges	\$612.79
<b>Total Amount Due</b>	<b>\$612.79</b>

Service Address: Bert Peck Ln

Description	Meter No.	Readings		Mult	Usage	Reading Dates		Days
		Previous	Present			From	To	
152HP (125HP Booster/27HP Towers)	10292	1614	1617	1	3	08/22/22	09/18/22	27



**Current Service Detail**

Energy Charge	3 kWh @ 0.02850	\$0.09
Horse Power Charge		\$612.70
<b>Total Electric Charges</b>		<b>\$612.79</b>
<b>Total Current Charges</b>		<b>\$612.79</b>

PAID  
 SEP 26 2022

RECEIVED  
 APR 24 2023  
 OWRD

222 800/735

PLEASE RETURN THIS PORTION WITH PAYMENT



**Columbia Basin Electric Cooperative, Inc**  
 171 Linden Way  
 PO Box 398  
 Heppner, OR 97836-0398


Account Number	76227
<b>Total Due 10/10/2022</b>	<b>\$612.79</b>

Pay Online [www.cbec.cc](http://www.cbec.cc)

New Address (On Back)

PASCO FARMING INC  
 PO BOX 3350  
 PASCO WA 99302-3350

COLUMBIA BASIN ELECTRIC COOPERATIVE, INC.  
 PO BOX 398  
 HEPPNER, OR 97836-0398





**Columbia Basin Electric Cooperative, Inc**  
 171 Linden Way  
 PO Box 398  
 Heppner, OR 97836-0398

**Member** PASCO FARMING INC  
**Statement Date** 09/21/2022  
**Account Number** [REDACTED]  
**Payment Due** 10/10/2022

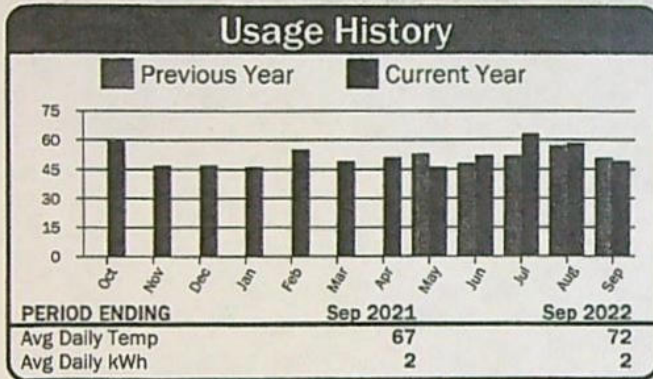
**Important Messages**

385146

Account Balance Summary	
Previous Balance	\$48.36
Payments	Thank You -48.36
Balance Forward	\$0.00
Current Charges	\$47.56
<b>Total Amount Due</b>	<b>\$47.56</b>

**Service Address: Bombing Range Rd (west Side)**

Description	Meter No.	Readings		Mult	Usage	Reading Dates		Days
		Previous	Present			From	To	
FERTILIZER PUMP - VINEYARD	10335	834	883	1	49	08/22/22	09/18/22	27



### Current Service Detail

Basic Charge		\$43.20
Energy Charge	49 kWh @ 0.08893	\$4.36
<b>Total Electric Charges</b>		<b>\$47.56</b>
<b>Total Current Charges</b>		<b>\$47.56</b>

RECEIVED  
 APR 24 2023  
 OWRD

2222800 | 735

PLEASE RETURN THIS PORTION WITH PAYMENT



**Columbia Basin Electric Cooperative, Inc**  
 171 Linden Way  
 PO Box 398  
 Heppner, OR 97836-0398


**Account Number** 75842  
**Total Due 10/10/2022** \$47.56

Pay Online [www.cbec.cc](http://www.cbec.cc)

New Address (On Back)

PASCO FARMING INC  
 PO BOX 3350  
 PASCO WA 99302-3350

COLUMBIA BASIN ELECTRIC COOPERATIVE, INC.  
 PO BOX 398  
 HEPPNER, OR 97836-0398



RECEIVED

APR 24 2023

OWRD

YNNN

Invoice 95

Page 1 of 10



Columbia Basin Electric Cooperative, Inc  
171 Linden Way  
PO Box 398  
Heppner, OR 97836-0398

Member

BAKER PRODUCE  
SOUTH INC

Statement Date	10/25/2022
Invoice Number	95
Payment Due	11/10/2022

Important Messages

Invoice Balance Summary

Previous Balance	\$15,430.42
Payments	Thank You -\$15,430.42
Balance Forward	\$0.00
Current Charges	\$7,814.69
<b>Amount Due</b>	<b>\$7,814.69</b>

Summary Page

Account #	Service	Forward	Current Charges	Total Due
831	BOMBING RNG RD, 71	0.00	175.07	\$175.07
843	BOMBING RNG RD	0.00	68.10	\$68.10
844	BOMBING RNG RD	0.00	49.17	\$49.17
845	BOMBING RNG RD	0.00	45.02	\$45.02
848	LINDSAY FEED LOT LN	0.00	984.27	\$984.27
849	BOMBING RNG RD	0.00	66.70	\$66.70
850	BOMBING RNG RD	0.00	220.00	\$220.00
851	BOMBING RNG RD	0.00	62.96	\$62.96
852	BOMBING RNG RD	0.00	81.20	\$81.20
853	BOMBING RNG RD	0.00	87.42	\$87.42
854	BOMBING RNG RD	0.00	1,610.78	\$1,610.78
855	BOMBING RNG RD	0.00	55.98	\$55.98
856	BOMBING RNG RD NO 2	0.00	63.64	\$63.64
857	BOMBING RNG RD	0.00	56.05	\$56.05
858	BOMBING RNG RD	0.00	55.53	\$55.53
859	BOMBING RNG RD	0.00	123.73	\$123.73
860	BOMBING RNG RD	0.00	73.80	\$73.80
861	BOMBING RNG RD	0.00	119.17	\$119.17
862	BOMBING RNG RD	0.00	1,444.87	\$1,444.87
863	BOMBING RNG RD	0.00	53.79	\$53.79
864	ALPINE LN	0.00	915.51	\$915.51
865	BOMBING RANGE RD & LINDSAY FEED LOT RD	0.00	1,183.54	\$1,183.54
866	BOMBING RNG RD, 71894 & 71916	0.00	218.39	\$218.39
	<b>TOTALS</b>	<b>0.00</b>	<b>7,814.69</b>	<b>\$7,814.69</b>

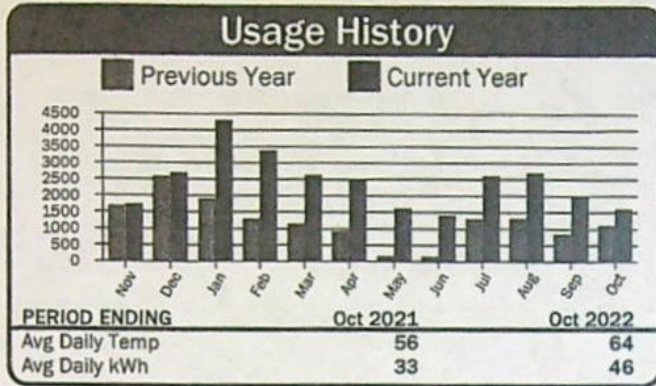
RECEIVED  
OCT 31 2022  
BY: .....

2204000 | 735

PLEASE RETURN THIS PORTION WITH PAYMENT

Account: [REDACTED] 389362 Service Address: Bombing Rng Rd, [REDACTED] & 71916

Description	Meter No.	Readings		Mult	Usage	Reading Dates		Days
		Previous	Present			From	To	
2 HOUSES - 2 TRAILERS - SHEDS	9600	25338	25417	20	1,580	09/18/22	10/22/22	34

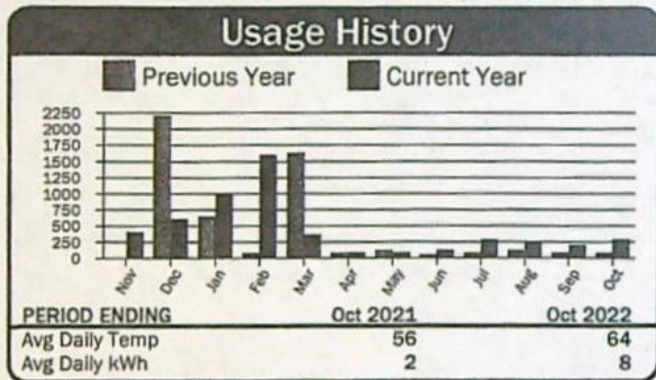


### Current Service Detail

Basic Charge		\$29.00
Energy Charge	1,580 kWh @ 0.07941	\$125.47
100 W Sv		\$20.60
Demand Charge	21.260 kW @ 0.00000	\$0.00
<b>Total Electric Charges</b>		<b>\$175.07</b>
Misc Charges		\$0.00
<b>Total Current Charges</b>		<b>\$175.07</b>

Account: [REDACTED] 389363 Service Address: Bombing Rng Rd

Description	Meter No.	Readings		Mult	Usage	Reading Dates		Days
		Previous	Present			From	To	
GRAIN BINS	0635	1831	1838	40	280	09/18/22	10/22/22	34

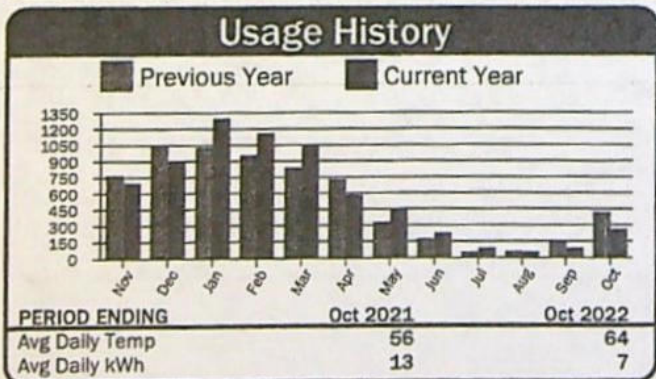


### Current Service Detail

Basic Charge		\$43.20
Energy Charge	280 kWh @ 0.08893	\$24.90
Demand Charge	0.480 kW @ 0.00000	\$0.00
<b>Total Electric Charges</b>		<b>\$68.10</b>
Misc Charges		\$0.00
<b>Total Current Charges</b>		<b>\$68.10</b>

Account: [REDACTED] 389364 Service Address: Bombing Rng Rd

Description	Meter No.	Readings		Mult	Usage	Reading Dates		Days
		Previous	Present			From	To	
REA SHOP	11845	19851	20105	1	254	09/18/22	10/22/22	34



### Current Service Detail

Basic Charge		\$29.00
Energy Charge	254 kWh @ 0.07941	\$20.17
Demand Charge	0.000 kW @ 0.00000	\$0.00
<b>Total Electric Charges</b>		<b>\$49.17</b>
Misc Charges		\$0.00
<b>Total Current Charges</b>		<b>\$49.17</b>

RECEIVED

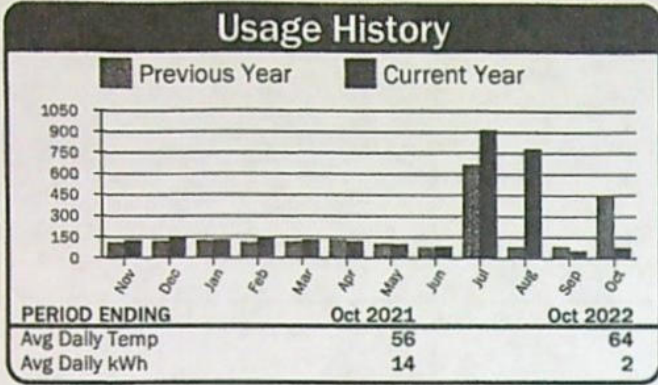
APR 24 2023

OWRD



Account: XXXXXXXXXX 389365 Service Address: XXXXXXXXXX Rng Rd

Description	Meter No.	Readings		Mult	Usage	Reading Dates		Days
		Previous	Present			From	To	
REA HSE/SLAB	11886	7330	7402	1	72	09/18/22	10/22/22	34

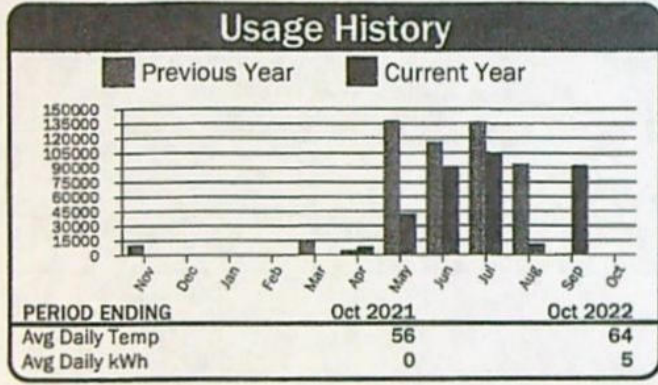


### Current Service Detail

Basic Charge		\$29.00
Energy Charge	72 kWh @ 0.07941	\$5.72
100 W Sv		\$10.30
Demand Charge	0.000 kW @ 0.00000	\$0.00
<b>Total Electric Charges</b>		<b>\$45.02</b>
Misc Charges		\$0.00
<b>Total Current Charges</b>		<b>\$45.02</b>

Account: XXXXXXXXXX 389366 Service Address: Lin XXXXXXXXXX Red Lot Ln

Description	Meter No.	Readings		Mult	Usage	Reading Dates		Days
		Previous	Present			From	To	
280HP WELL #2 & (C5)	0654	30464	30465	160	160	09/18/22	10/22/22	34

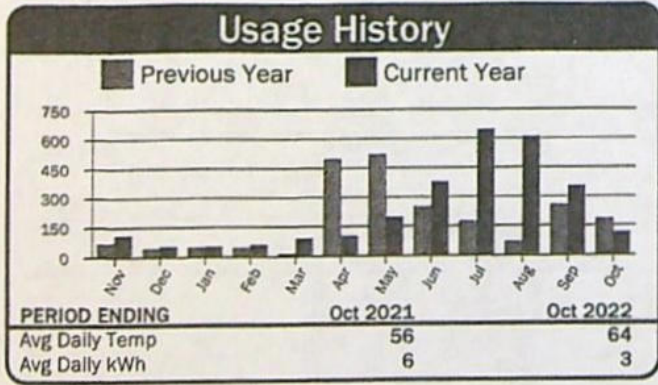


### Current Service Detail

Energy Charge	160 kWh @ 0.03733	\$5.97
Horse Power Charge		\$978.30
Demand Charge	280.000 kW @ 0.00000	\$0.00
<b>Total Electric Charges</b>		<b>\$984.27</b>
Misc Charges		\$0.00
<b>Total Current Charges</b>		<b>\$984.27</b>

Account: XXXXXXXXXX 389367 Service Address: XXXXXXXXXX Rng Rd

Description	Meter No.	Readings		Mult	Usage	Reading Dates		Days
		Previous	Present			From	To	
BHP CAT PRO S'HOLLOW VINEYARD (C12)	10133	7877	7990	1	113	09/18/22	10/22/22	34



### Current Service Detail

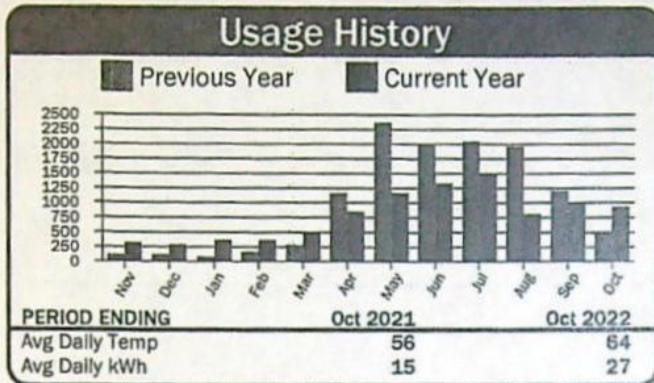
Energy Charge	113 kWh @ 0.03733	\$4.22
Horse Power Charge		\$62.48
Demand Charge	8.000 kW @ 0.00000	\$0.00
<b>Total Electric Charges</b>		<b>\$66.70</b>
Misc Charges		\$0.00
<b>Total Current Charges</b>		<b>\$66.70</b>

RECEIVED  
APR 24 2023  
OWRD



Account: XXXXXXXXXX 389368 Service Address: XXXXXXXXXX Bombing Rng Rd

Description	Meter No.	Readings		Mult	Usage	Reading Dates		Days
		Previous	Present			From	To	
2HP REA WELL & PRO (C23-25)	10035	776	799	40	920	09/18/22	10/22/22	34

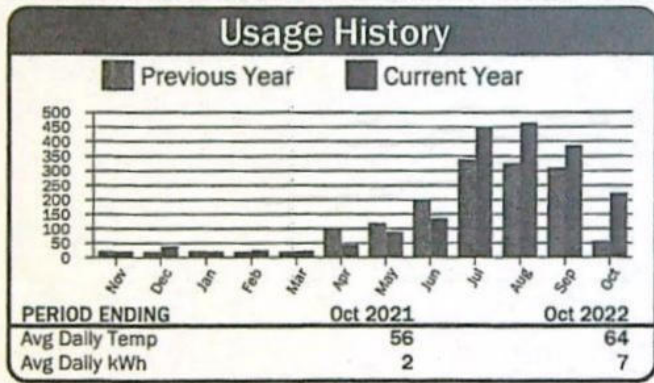


### Current Service Detail

Energy Charge	920 kWh @ 0.03733	\$34.34
Horse Power Charge		\$185.66
Demand Charge	28.000 kW @ 0.00000	\$0.00
<b>Total Electric Charges</b>		<b>\$220.00</b>
Misc Charges		\$0.00
<b>Total Current Charges</b>		<b>\$220.00</b>

Account: XXXXXXXXXX 389369 Service Address: XXXXXXXXXX Bombing Rng Rd

Description	Meter No.	Readings		Mult	Usage	Reading Dates		Days
		Previous	Present			From	To	
7HP #1 (C10)	10191	4548	4770	1	222	09/18/22	10/22/22	34

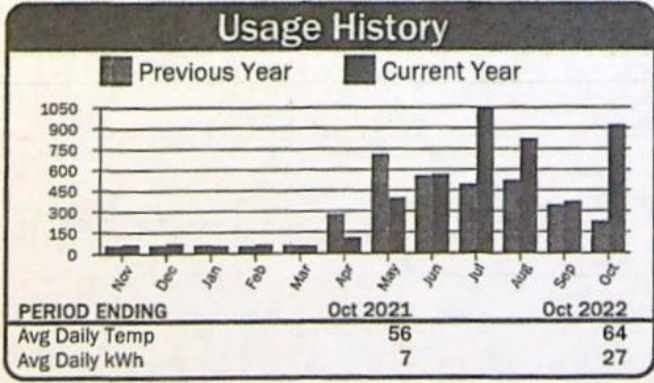


### Current Service Detail

Energy Charge	222 kWh @ 0.03733	\$8.29
Horse Power Charge		\$54.67
Demand Charge	7.000 kW @ 0.00000	\$0.00
<b>Total Electric Charges</b>		<b>\$62.96</b>
Misc Charges		\$0.00
<b>Total Current Charges</b>		<b>\$62.96</b>

Account: XXXXXXXXXX 389370 Service Address: XXXXXXXXXX Bombing Rng Rd

Description	Meter No.	Readings		Mult	Usage	Reading Dates		Days
		Previous	Present			From	To	
6HP - VINEYARD (C17 & C19)	10132	9998	10918	1	920	09/18/22	10/22/22	34



### Current Service Detail

Energy Charge	920 kWh @ 0.03733	\$34.34
Horse Power Charge		\$46.86
Demand Charge	6.000 kW @ 0.00000	\$0.00
<b>Total Electric Charges</b>		<b>\$81.20</b>
Misc Charges		\$0.00
<b>Total Current Charges</b>		<b>\$81.20</b>

RECEIVED  
APR 24 2023  
OWRD

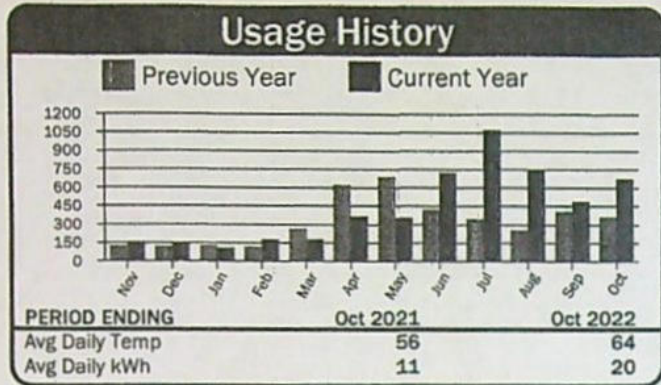


Account: [REDACTED]

389371

Service Address: BOMBING Rng Rd

Description	Meter No.	Readings		Mult	Usage	Reading Dates		Days
		Previous	Present			From	To	
BHP - (C18)	10095	13195	13863	1	668	09/18/22	10/22/22	34



### Current Service Detail

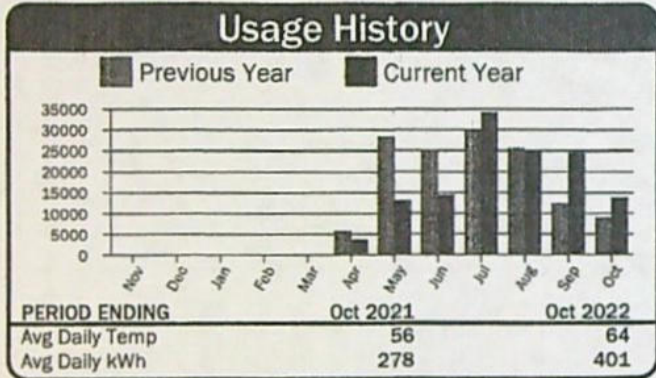
Energy Charge	668 kWh @ 0.03733	\$24.94
Horse Power Charge		\$62.48
Demand Charge	8.000 kW @ 0.00000	\$0.00
<b>Total Electric Charges</b>		<b>\$87.42</b>
Misc Charges		\$0.00
<b>Total Current Charges</b>		<b>\$87.42</b>

Account: [REDACTED]

389372

Service Address: BOMBING Rng Rd

Description	Meter No.	Readings		Mult	Usage	Reading Dates		Days
		Previous	Present			From	To	
325 HP	10055	9857	10198	40	13,640	09/18/22	10/22/22	34



### Current Service Detail

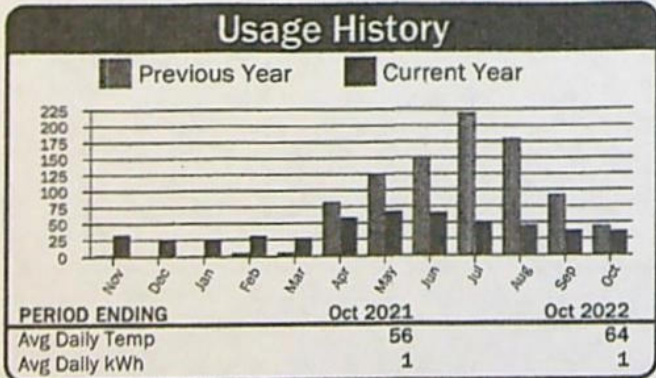
Energy Charge	13,640 kWh @ 0.03733	\$509.18
Horse Power Charge		\$1,101.60
Demand Charge	325.000 kW @ 0.00000	\$0.00
<b>Total Electric Charges</b>		<b>\$1,610.78</b>
Misc Charges		\$0.00
<b>Total Current Charges</b>		<b>\$1,610.78</b>

Account: [REDACTED]

389373

Service Address: BOMBING Rng Rd

Description	Meter No.	Readings		Mult	Usage	Reading Dates		Days
		Previous	Present			From	To	
7.5HP - #6 BOMBING RNGE RD (C13)	10147	2000	2035	1	35	09/18/22	10/22/22	34



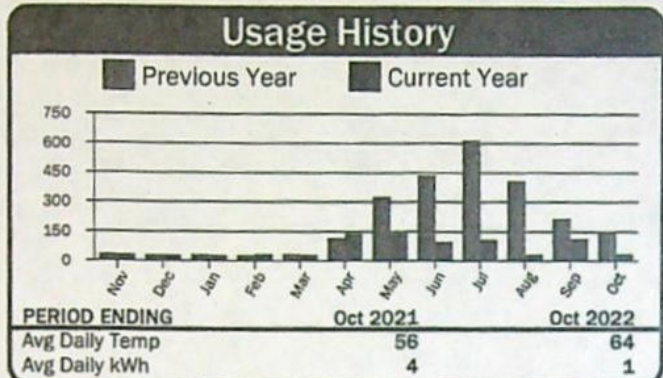
### Current Service Detail

Energy Charge	35 kWh @ 0.03733	\$1.31
Horse Power Charge		\$54.67
Demand Charge	7.000 kW @ 0.00000	\$0.00
<b>Total Electric Charges</b>		<b>\$55.98</b>
Misc Charges		\$0.00
<b>Total Current Charges</b>		<b>\$55.98</b>

RECEIVED  
APR 24 2023  
OWRD

Account: XXXXXXXXXX 389374 Service Address: Bombing Rng Rd No 2

Description	Meter No.	Readings		Mult	Usage	Reading Dates		Days
		Previous	Present			From	To	
8HP PUMP #2 (C9)	10094	5240	5271	1	31	09/18/22	10/22/22	34

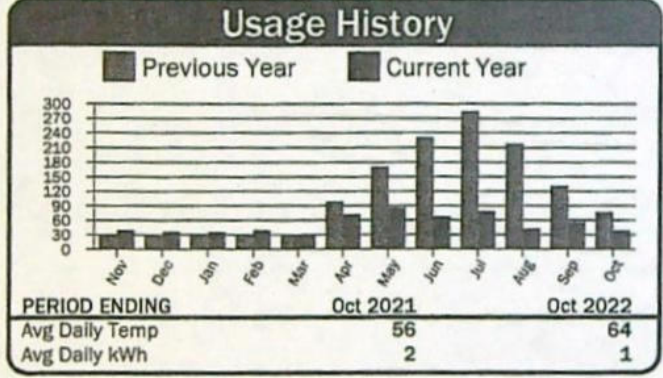


### Current Service Detail

Energy Charge	31 kWh @ 0.03733	\$1.16
Horse Power Charge		\$62.48
Demand Charge	8.000 kW @ 0.00000	\$0.00
<b>Total Electric Charges</b>		<b>\$63.64</b>
Misc Charges		\$0.00
<b>Total Current Charges</b>		<b>\$63.64</b>

Account: XXXXXXXXXX 389376 Service Address: Bombing Rng Rd

Description	Meter No.	Readings		Mult	Usage	Reading Dates		Days
		Previous	Present			From	To	
7HP PUMP #3 (C14)	10135	2931	2968	1	37	09/18/22	10/22/22	34

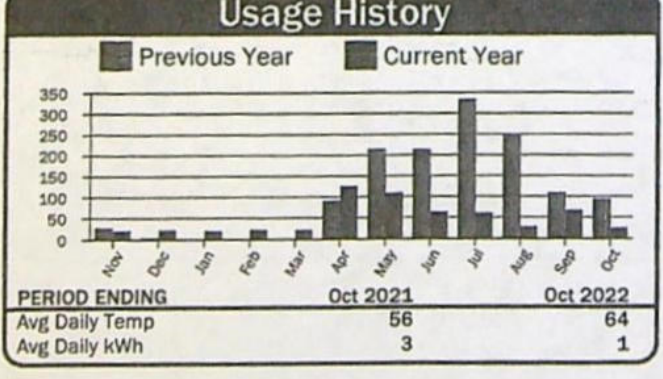


### Current Service Detail

Energy Charge	37 kWh @ 0.03733	\$1.38
Horse Power Charge		\$54.67
Demand Charge	7.000 kW @ 0.00000	\$0.00
<b>Total Electric Charges</b>		<b>\$56.05</b>
Misc Charges		\$0.00
<b>Total Current Charges</b>		<b>\$56.05</b>

Account: XXXXXX 389377 Service Address: Bombing Rng Rd

Description	Meter No.	Readings		Mult	Usage	Reading Dates		Days
		Previous	Present			From	To	
7HP PUMP #4 (C8)	10134	2965	2988	1	23	09/18/22	10/22/22	34



### Current Service Detail

Energy Charge	23 kWh @ 0.03733	\$0.86
Horse Power Charge		\$54.67
Demand Charge	7.000 kW @ 0.00000	\$0.00
<b>Total Electric Charges</b>		<b>\$55.53</b>
Misc Charges		\$0.00
<b>Total Current Charges</b>		<b>\$55.53</b>

RECEIVED  
 APR 4 2023  
 OWRD

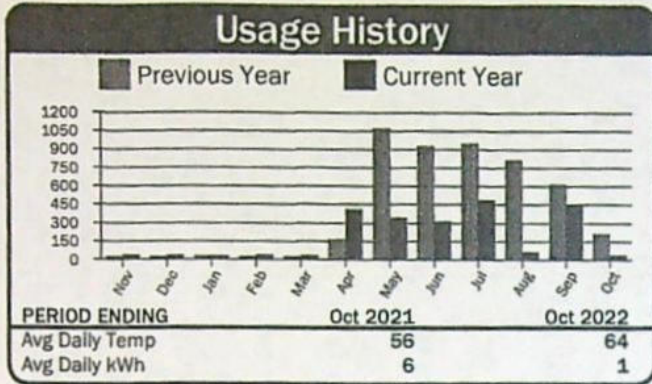


Account: [REDACTED]

389379

Service Address: [REDACTED] Rng Rd

Description	Meter No.	Readings		Mult	Usage	Reading Dates		Days
		Previous	Present			From	To	
16HP - (C18 & C19)	10093	10671	10706	1	35	09/18/22	10/22/22	34



### Current Service Detail

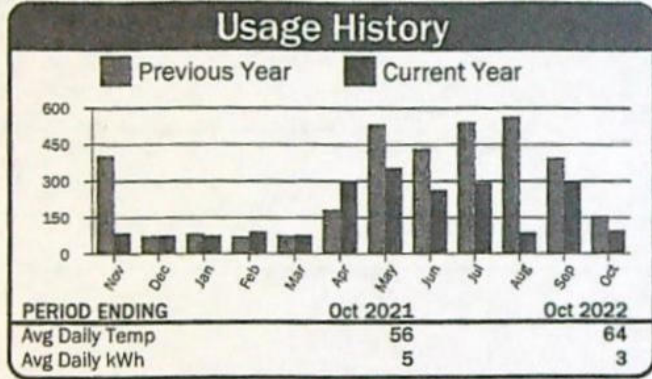
Energy Charge	35 kWh @ 0.03733	\$1.31
Horse Power Charge		\$122.42
Demand Charge	16.000 kW @ 0.00000	\$0.00
<b>Total Electric Charges</b>		<b>\$123.73</b>
Misc Charges		\$0.00
<b>Total Current Charges</b>		<b>\$123.73</b>

Account: [REDACTED]

389380

Service Address: [REDACTED] Rng Rd

Description	Meter No.	Readings		Mult	Usage	Reading Dates		Days
		Previous	Present			From	To	
9HP VINEYARD - BLOCK D	0499	25921	26015	1	94	09/18/22	10/22/22	34



### Current Service Detail

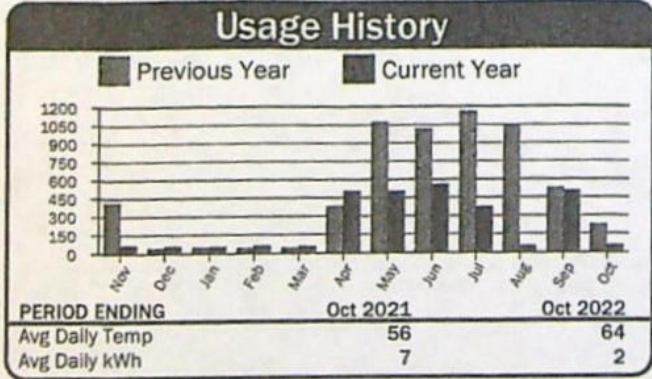
Energy Charge	94 kWh @ 0.03733	\$3.51
Horse Power Charge		\$70.29
Demand Charge	9.000 kW @ 0.00000	\$0.00
<b>Total Electric Charges</b>		<b>\$73.80</b>
Misc Charges		\$0.00
<b>Total Current Charges</b>		<b>\$73.80</b>

Account: [REDACTED]

389381

Service Address: [REDACTED] Rng Rd

Description	Meter No.	Readings		Mult	Usage	Reading Dates		Days
		Previous	Present			From	To	
15HP PUMP #5 (C16)	0547	63077	63131	1	54	09/18/22	10/22/22	34



### Current Service Detail

Energy Charge	54 kWh @ 0.03733	\$2.02
Horse Power Charge		\$117.15
Demand Charge	15.000 kW @ 0.00000	\$0.00
<b>Total Electric Charges</b>		<b>\$119.17</b>
Misc Charges		\$0.00
<b>Total Current Charges</b>		<b>\$119.17</b>

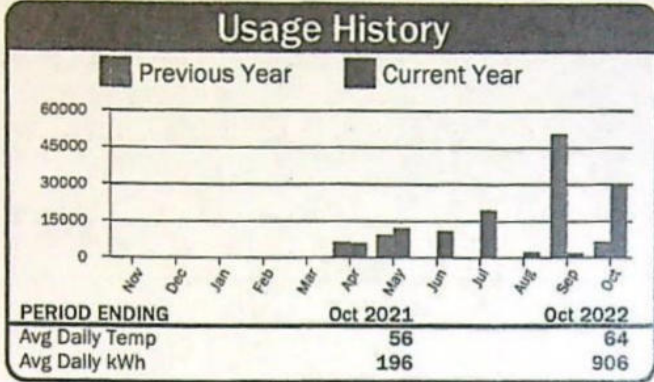
RECEIVED  
APR 24 2023  
OWRD

Account: **68502**

389382

Service Address: **Bombing Rng Rd**

Description	Meter No.	Readings		Mult	Usage	Reading Dates		Days
		Previous	Present			From	To	
70HP BOOSTER (C8)	10087	71238	230	1	28,992	09/20/22	10/22/22	32



### Current Service Detail

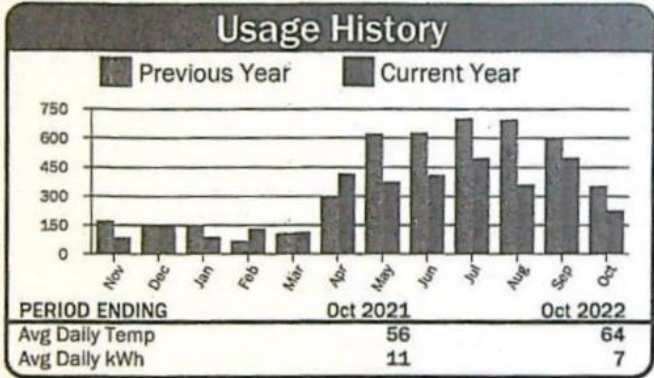
Energy Charge	28,992 kWh @ 0.03733	\$1,082.27
Horse Power Charge		\$362.60
Demand Charge	70.000 kW @ 0.00000	\$0.00
<b>Total Electric Charges</b>		<b>\$1,444.87</b>
Misc Charges		\$0.00
<b>Total Current Charges</b>		<b>\$1,444.87</b>

Account: **68503**

389383

Service Address: **Bombing Rng Rd**

Description	Meter No.	Readings		Mult	Usage	Reading Dates		Days
		Previous	Present			From	To	
DOMESTIC WELL #4 (C4)	0524	38168	38392	1	224	09/18/22	10/22/22	34



### Current Service Detail

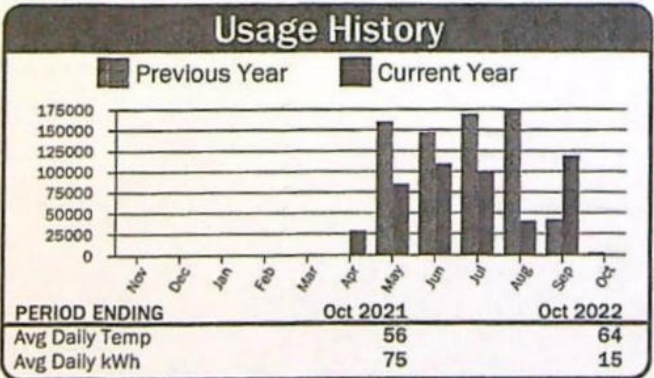
Basic Charge		\$36.00
Energy Charge	224 kWh @ 0.07941	\$17.79
Demand Charge	3.592 kW @ 0.00000	\$0.00
<b>Total Electric Charges</b>		<b>\$53.79</b>
Misc Charges		\$0.00
<b>Total Current Charges</b>		<b>\$53.79</b>

Account: **68504**

389384

Service Address: **Alpine Ln**

Description	Meter No.	Readings		Mult	Usage	Reading Dates		Days
		Previous	Present			From	To	
250HP WELL #1	10056	46264	46277	40	520	09/18/22	10/22/22	34



### Current Service Detail

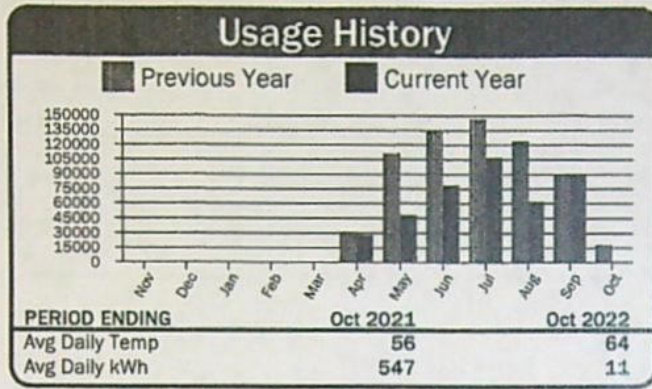
Energy Charge	520 kWh @ 0.03733	\$19.41
Horse Power Charge		\$896.10
Demand Charge	250.000 kW @ 0.00000	\$0.00
<b>Total Electric Charges</b>		<b>\$915.51</b>
Misc Charges		\$0.00
<b>Total Current Charges</b>		<b>\$915.51</b>

RECEIVED  
APR 24 2023  
OWRD



Account: [REDACTED] 389385 Service Address: Bombing Range Rd & Lind [REDACTED] ed Lot Rd

Description	Meter No.	Readings		Mult	Usage	Reading Dates		Days
		Previous	Present			From	To	
BOOSTER STATION	10039	41871	41880	40	360	09/18/22	10/22/22	34

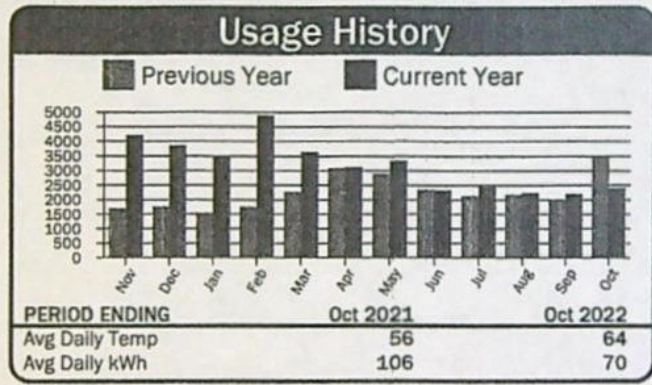


### Current Service Detail

Energy Charge	360 kWh @ 0.03733	\$13.44
Horse Power Charge		\$1,170.10
Demand Charge	350.000 kW @ 0.00000	\$0.00
<b>Total Electric Charges</b>		<b>\$1,183.54</b>
Misc Charges		\$0.00
<b>Total Current Charges</b>		<b>\$1,183.54</b>

Account: [REDACTED] 389386 Service Address: Bombing Rng Rd, 7 [REDACTED] 71916

Description	Meter No.	Readings		Mult	Usage	Reading Dates		Days
		Previous	Present			From	To	
SHOP	12055	71383	73768	1	2,385	09/18/22	10/22/22	34



### Current Service Detail

Basic Charge		\$29.00
Energy Charge	2,385 kWh @ 0.07941	\$189.39
Demand Charge	0.000 kW @ 0.00000	\$0.00
<b>Total Electric Charges</b>		<b>\$218.39</b>
Misc Charges		\$0.00
<b>Total Current Charges</b>		<b>\$218.39</b>

RECEIVED

APR 24 2023

OWRD

YNNN



**Columbia Basin Electric Cooperative, Inc**  
171 Linden Way  
PO Box 398  
Heppner, OR 97836-0398

<b>Member</b>	<b>PASCO FARMING INC</b>
<b>Statement Date</b>	<b>10/25/2022</b>
<b>Account Number</b>	
<b>Payment Due</b>	<b>11/10/2022</b>

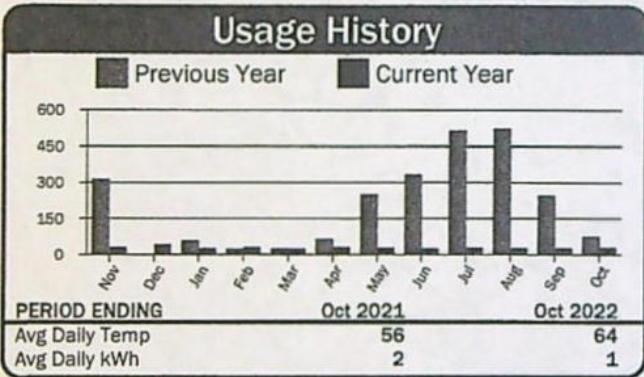
**Important Messages**

<b>Account Balance Summary</b>	
Previous Balance	\$55.38
Payments	<i>Thank You</i> -\$55.38
Balance Forward	\$0.00
Current Charges	\$55.68
<b>Total Amount Due</b>	<b>\$55.68</b>

389 360

**Service Address: Cemetery Hill Rd**

Description	Meter No.	Readings		Mult	Usage	Reading Dates		Days
		Previous	Present			From	To	
7 HP CIRCLE #6	10141	2346	2373	1	27	09/18/22	10/22/22	34



**Current Service Detail**

Energy Charge	27 kWh @ 0.03733	\$1.01
Horse Power Charge		\$54.67
Demand Charge	7.000 kW @ 0.00000	\$0.00
<b>Total Electric Charges</b>		<b>\$55.68</b>
Misc Charges		\$0.00
<b>Total Current Charges</b>		<b>\$55.68</b>

RECEIVED  
APR 24 2023  
OWRD

PLEASE RETURN THIS PORTION WITH PAYMENT

YNNN



**Columbia Basin Electric Cooperative, Inc**  
171 Linden Way  
PO Box 398  
Heppner, OR 97836-0398

Member	PASCO FARMING INC
Statement Date	10/25/2022
Account Number	[REDACTED]
Payment Due	11/10/2022

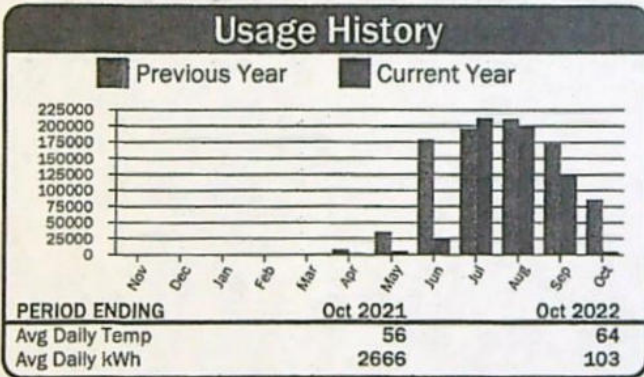
**Important Messages**

Account Balance Summary	
Previous Balance	\$5,288.82
Payments	Thank You -\$5,288.82
Balance Forward	\$0.00
Current Charges	\$1,856.98
<b>Total Amount Due</b>	<b>\$1,856.98</b>

389359

Service Address: Hwy 74

Description	Meter No.	Readings		Mult	Usage	Reading Dates		Days
		Previous	Present			From	To	
553 HP	10165	21342	21377	100	3,500	09/18/22	10/22/22	34



**Current Service Detail**

Energy Charge	3,500 kWh @ 0.03733	\$130.66
Horse Power Charge		\$1,726.32
Demand Charge	553.000 kW @ 0.00000	\$0.00
<b>Total Electric Charges</b>		<b>\$1,856.98</b>
Misc Charges		\$0.00
<b>Total Current Charges</b>		<b>\$1,856.98</b>

RECEIVED

APR 24 2023

OWRD

RECEIVED  
OCT 31 2022

BY: .....

PLEASE RETURN THIS PORTION WITH PAYMENT



YNNN



**Columbia Basin Electric Cooperative, Inc**  
171 Linden Way  
PO Box 398  
Heppner, OR 97836-0398

<b>Member</b>	<b>PASCO FARMING INC</b>
<b>Statement Date</b>	<b>10/25/2022</b>
<b>Account Number</b>	[REDACTED]
<b>Payment Due</b>	<b>11/10/2022</b>

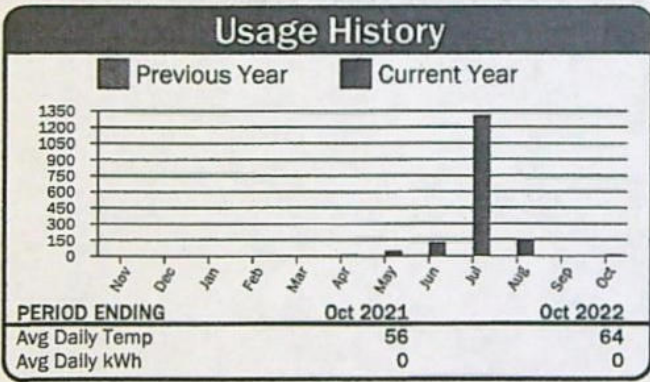
**Important Messages**

<b>Account Balance Summary</b>	
Previous Balance	\$612.79
Payments	<i>Thank You</i> -\$612.79
Balance Forward	\$0.00
Current Charges	\$612.92
<b>Total Amount Due</b>	<b>\$612.92</b>

389358

**Service Address: Bert Peck Ln**

Description	Meter No.	Readings		Mult	Usage	Reading Dates		Days
		Previous	Present			From	To	
152HP (125HP Booster/27HP Towers)	10292	1617	1623	1	6	09/18/22	10/22/22	34



**Current Service Detail**

Energy Charge	6 kWh @ 0.03733	\$0.22
Horse Power Charge		\$612.70
Demand Charge	152.000 kW @ 0.00000	\$0.00
<b>Total Electric Charges</b>		<b>\$612.92</b>
Misc Charges		\$0.00
<b>Total Current Charges</b>		<b>\$612.92</b>

RECEIVED  
APR 24 2023  
OWRD

RECEIVED  
OCT 31 2022  
BY: .....

2222800|735

BS

PLEASE RETURN THIS PORTION WITH PAYMENT

YNNN



**Columbia Basin Electric Cooperative, Inc**  
 171 Linden Way  
 PO Box 398  
 Heppner, OR 97836-0398

Member	PASCO FARMING INC
Statement Date	10/25/2022
Account Number	[REDACTED]
Payment Due	11/10/2022

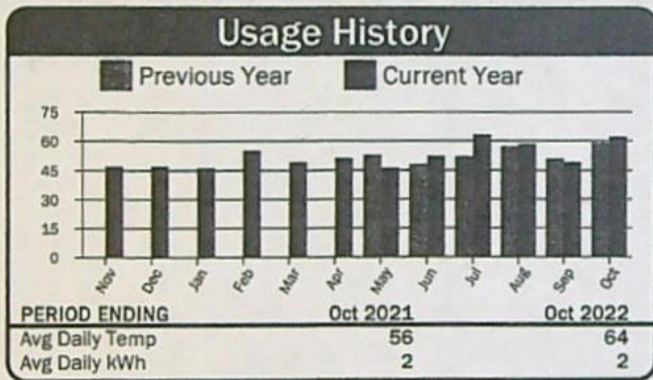
**Important Messages**

Account Balance Summary	
Previous Balance	\$47.56
Payments	Thank You - \$47.56
Balance Forward	\$0.00
Current Charges	\$48.71
<b>Total Amount Due</b>	<b>\$48.71</b>

389361

Service Address: Bombing Range Rd (west Side)

Description	Meter No.	Readings		Mult	Usage	Reading Dates		Days
		Previous	Present			From	To	
FERTILIZER PUMP - VINEYARD	10335	883	945	1	62	09/18/22	10/22/22	34



### Current Service Detail

Basic Charge		\$43.20
Energy Charge	62 kWh @ 0.08893	\$5.51
Demand Charge	0.922 kW @ 0.00000	\$0.00
<b>Total Electric Charges</b>		<b>\$48.71</b>
Misc Charges		\$0.00
<b>Total Current Charges</b>		<b>\$48.71</b>

RECEIVED  
 APR 24 2023  
 OWRD

PLEASE RETURN THIS PORTION WITH PAYMENT



**Columbia Basin Electric Cooperative, Inc**  
 171 Linden Way  
 PO Box 398  
 Heppner, OR 97836-0398

Member

**BAKER PRODUCE  
 SOUTH INC**

Statement Date	11/22/2022
Invoice Number	95
Payment Due	12/12/2022

**Important Messages**  
 WISHING ALL OUR MEMBERS A JOYOUS HOLIDAY SEASON!

Invoice Balance Summary	
Previous Balance	\$7,814.69
Payments	Thank You - \$7,814.69
Balance Forward	\$0.00
Current Charges	\$7,076.78
<b>Total Amount Due</b>	<b>\$7,076.78</b>

**Summary Page**

Account #	Service Address	Balance Forward	Current Charges	Total Due
[REDACTED]	BOMBING RNG RD, 71894 & 71916	0.00	246.54	\$246.54
[REDACTED]	BOMBING RNG RD	0.00	60.99	\$60.99
[REDACTED]	BOMBING RNG RD	0.00	96.50	\$96.50
[REDACTED]	BOMBING RNG RD	0.00	51.53	\$51.53
[REDACTED]	LINDSAY FEED LOT LN	0.00	978.30	\$978.30
[REDACTED]	BOMBING RNG RD	0.00	64.98	\$64.98
[REDACTED]	BOMBING RNG RD	0.00	196.11	\$196.11
[REDACTED]	BOMBING RNG RD	0.00	55.49	\$55.49
[REDACTED]	BOMBING RNG RD	0.00	49.47	\$49.47
[REDACTED]	BOMBING RNG RD	0.00	67.67	\$67.67
[REDACTED]	BOMBING RNG RD	0.00	1,104.59	\$1,104.59
[REDACTED]	BOMBING RNG RD	0.00	55.60	\$55.60
[REDACTED]	BOMBING RNG RD NO	0.00	63.45	\$63.45
[REDACTED]	BOMBING RNG RD	7,076.78 +	55.83	\$55.83
[REDACTED]	BOMBING RNG RD	0.00 +	55.34	\$55.34
[REDACTED]	BOMBING RNG RD	1,741.25 +	123.47	\$123.47
[REDACTED]	BOMBING RNG RD	513.85 +	73.05	\$73.05
[REDACTED]	BOMBING RNG RD	17.01 +	118.83	\$118.83
[REDACTED]	BOMBING RNG RD	0.00 +	362.97	\$362.97
[REDACTED]	BOMBING RNG RD	0.00 +	57.36	\$57.36
[REDACTED]	ALPINE LN	0.00	1,754.69	\$1,754.69
[REDACTED]	BOMBING RANGE RD	0.00	1,173.09	\$1,173.09
[REDACTED]	BOMBING RNG RD, 7	0.00	210.93	\$210.93
TOTALS		0.00	7,076.78	\$7,076.78

2304000/735

PLEASE PRINT PORTION WITH PAYMENT

RECEIVED

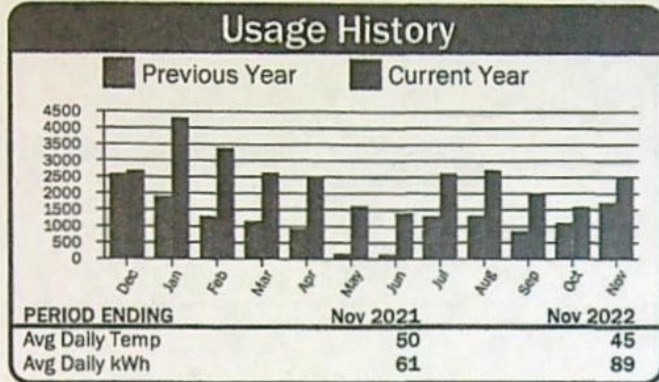
APR 24 2023

OWRD

Account: XXXXXXXXXX 391120

Service Address: Bombing Rng Rd, XXXXXXXXXX & 71916

Description	Meter No.	Readings		Mult	Usage	Reading Dates		Days
		Previous	Present			From	To	
2 HOUSES - 2 TRAILERS - SHEDS	9600	25417	25541	20	2,480	10/22/22	11/19/22	28



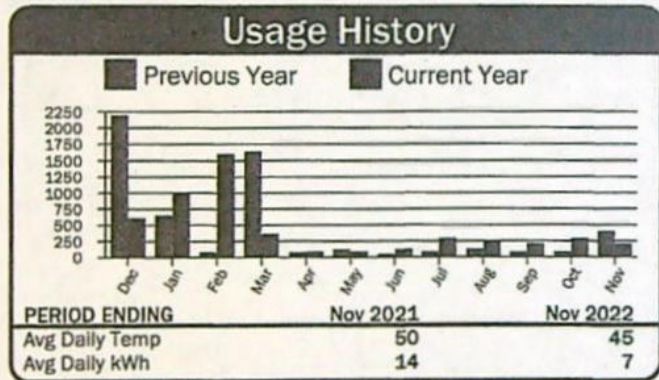
### Current Service Detail

Basic Charge		\$29.00
Energy Charge	2,480 kWh @ 0.07941	\$196.94
100 W Sv		\$20.60
Demand Charge	25.320 kW @ 0.00000	\$0.00
<b>Total Electric Charges</b>		<b>\$246.54</b>
Misc Charges		\$0.00
<b>Total Current Charges</b>		<b>\$246.54</b>

Account: XXXXXXXXXX 391121

Service Address: Bombing Rng Rd

Description	Meter No.	Readings		Mult	Usage	Reading Dates		Days
		Previous	Present			From	To	
GRAIN BINS	0635	1838	1843	40	200	10/22/22	11/19/22	28



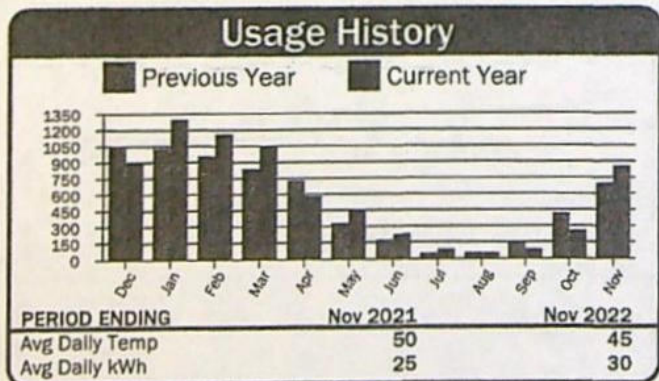
### Current Service Detail

Basic Charge		\$43.20
Energy Charge	200 kWh @ 0.08893	\$17.79
Demand Charge	0.360 kW @ 0.00000	\$0.00
<b>Total Electric Charges</b>		<b>\$60.99</b>
Misc Charges		\$0.00
<b>Total Current Charges</b>		<b>\$60.99</b>

Account: XXXXXXXXXX 391122

Service Address: Bombing Rng Rd

Description	Meter No.	Readings		Mult	Usage	Reading Dates		Days
		Previous	Present			From	To	
REA SHOP	11845	20105	20955	1	850	10/22/22	11/19/22	28



### Current Service Detail

Basic Charge		\$29.00
Energy Charge	850 kWh @ 0.07941	\$67.50
Demand Charge	0.000 kW @ 0.00000	\$0.00
<b>Total Electric Charges</b>		<b>\$96.50</b>
Misc Charges		\$0.00
<b>Total Current Charges</b>		<b>\$96.50</b>

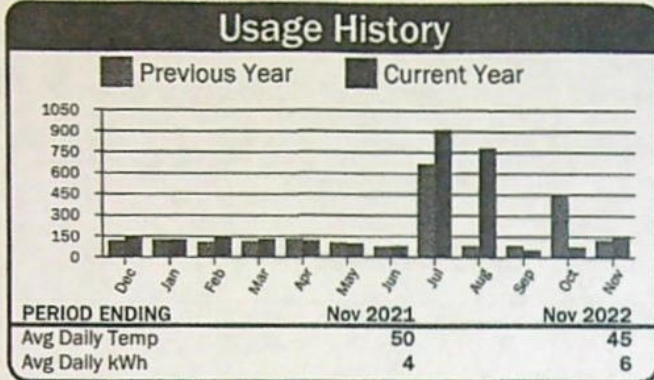


Account: XXXXXXXXXX

391123

Service Address: XXXXXXXXXX Rng Rd

Description	Meter No.	Readings		Mult	Usage	Reading Dates		Days
		Previous	Present			From	To	
REA HSE/SLAB	11886	7402	7556	1	154	10/22/22	11/19/22	28



### Current Service Detail

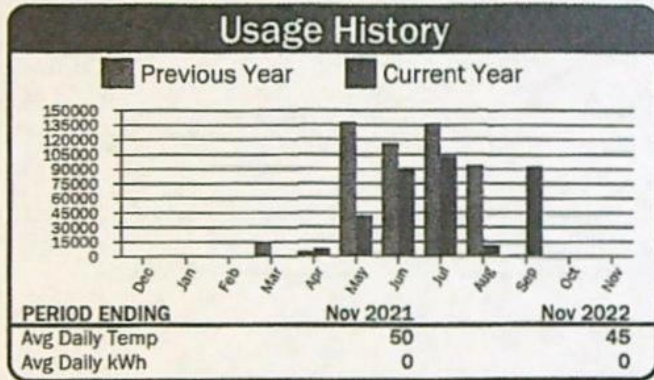
Basic Charge		\$29.00
Energy Charge	154 kWh @ 0.07941	\$12.23
100 W Sv		\$10.30
Demand Charge	0.000 kW @ 0.00000	\$0.00
<b>Total Electric Charges</b>		<b>\$51.53</b>
Misc Charges		\$0.00
<b>Total Current Charges</b>		<b>\$51.53</b>

Account: XXXXXXXXXX

391124

Service Address: XXXXXXXXXX Lot Ln

Description	Meter No.	Readings		Mult	Usage	Reading Dates		Days
		Previous	Present			From	To	
280HP WELL #2 & (C5)	0654	30465	30465	160	0	10/22/22	11/19/22	28



### Current Service Detail

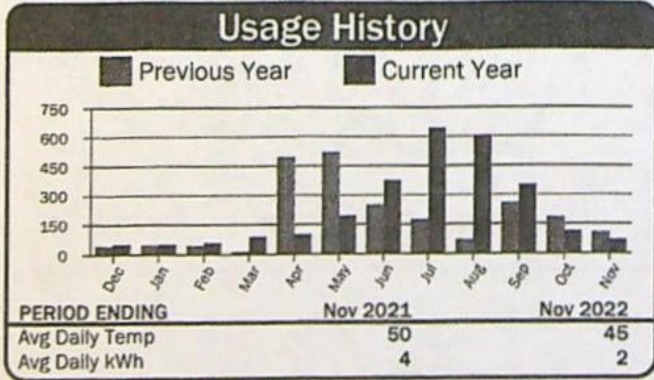
Horse Power Charge		\$978.30
Demand Charge	280.000 kW @ 0.00000	\$0.00
<b>Total Electric Charges</b>		<b>\$978.30</b>
Misc Charges		\$0.00
<b>Total Current Charges</b>		<b>\$978.30</b>

Account: XXXXXXXXXX

391125

Service Address: XXXXXXXXXX Rng Rd

Description	Meter No.	Readings		Mult	Usage	Reading Dates		Days
		Previous	Present			From	To	
8HP CAT PRO S'HOLLOW VINEYARD (C12)	10133	7990	8057	1	67	10/22/22	11/19/22	28



### Current Service Detail

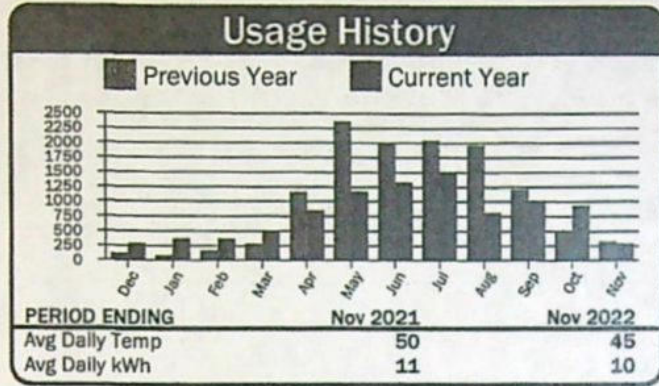
Energy Charge	67 kWh @ 0.03733	\$2.50
Horse Power Charge		\$62.48
Demand Charge	8.000 kW @ 0.00000	\$0.00
<b>Total Electric Charges</b>		<b>\$64.98</b>
Misc Charges		\$0.00
<b>Total Current Charges</b>		<b>\$64.98</b>

Account: XXXXXXXXXX

391126

Service Address: ~~Bombing~~ Rng Rd

Description	Meter No.	Readings		Mult	Usage	Reading Dates		Days
		Previous	Present			From	To	
2HP REA WELL & PRO (C23-25)	10035	799	806	40	280	10/22/22	11/19/22	28



### Current Service Detail

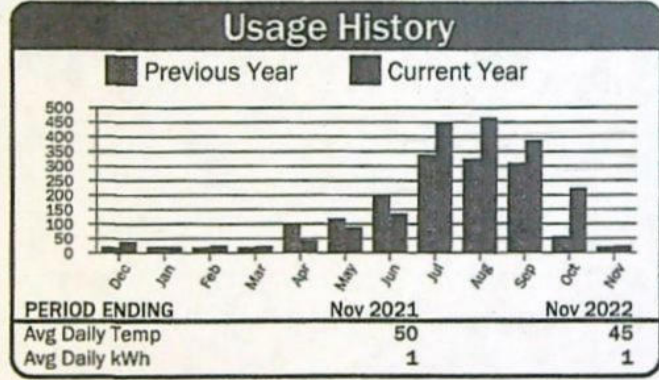
Energy Charge	280 kWh @ 0.03733	\$10.45
Horse Power Charge		\$185.66
Demand Charge	28.000 kW @ 0.00000	\$0.00
<b>Total Electric Charges</b>		<b>\$196.11</b>
Misc Charges		\$0.00
<b>Total Current Charges</b>		<b>\$196.11</b>

Account: XXXXXXXXXX

391127

Service Address: ~~Bombing~~ Rng Rd

Description	Meter No.	Readings		Mult	Usage	Reading Dates		Days
		Previous	Present			From	To	
7HP #1 (C10)	10191	4770	4792	1	22	10/22/22	11/19/22	28



### Current Service Detail

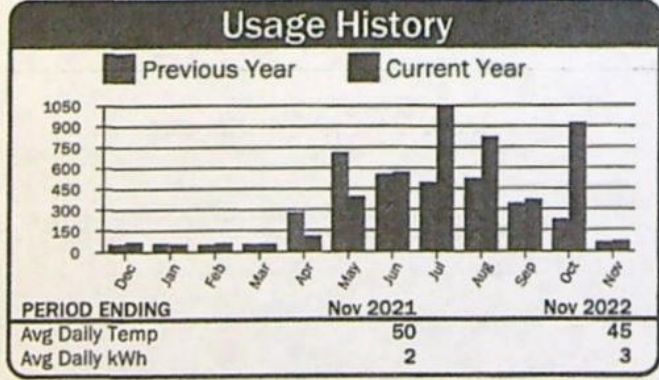
Energy Charge	22 kWh @ 0.03733	\$0.82
Horse Power Charge		\$54.67
Demand Charge	7.000 kW @ 0.00000	\$0.00
<b>Total Electric Charges</b>		<b>\$55.49</b>
Misc Charges		\$0.00
<b>Total Current Charges</b>		<b>\$55.49</b>

Account: XXXXXXXXXX

391128

Service Address: ~~Bombing~~ Rng Rd

Description	Meter No.	Readings		Mult	Usage	Reading Dates		Days
		Previous	Present			From	To	
6HP - VINEYARD (C17 & C19)	10132	10918	10988	1	70	10/22/22	11/19/22	28



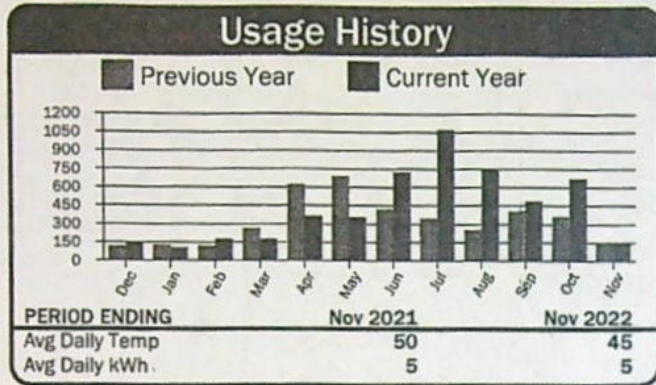
### Current Service Detail

Energy Charge	70 kWh @ 0.03733	\$2.61
Horse Power Charge		\$46.86
Demand Charge	6.000 kW @ 0.00000	\$0.00
<b>Total Electric Charges</b>		<b>\$49.47</b>
Misc Charges		\$0.00
<b>Total Current Charges</b>		<b>\$49.47</b>



Account: XXXXXXXXXX 391129 Service Address: XXXXXXXXXX Rng Rd

Description	Meter No.	Readings		Mult	Usage	Reading Dates		Days
		Previous	Present			From	To	
8HP - (C18)	10095	13863	14002	1	139	10/22/22	11/19/22	28

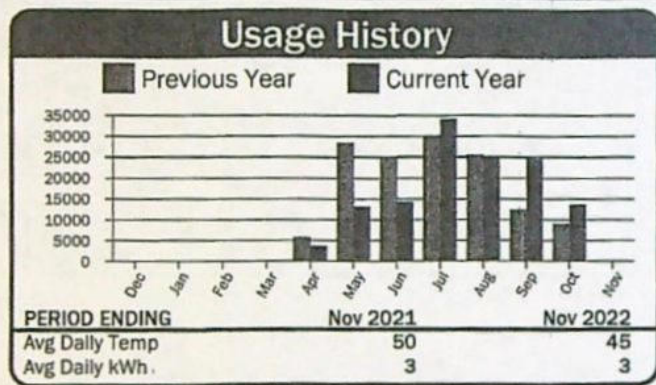


### Current Service Detail

Energy Charge	139 kWh @ 0.03733	\$5.19
Horse Power Charge		\$62.48
Demand Charge	8.000 kW @ 0.00000	\$0.00
<b>Total Electric Charges</b>		<b>\$67.67</b>
Misc Charges		\$0.00
<b>Total Current Charges</b>		<b>\$67.67</b>

Account: XXXXXXXXXX 391130 Service Address: XXXXXXXXXX Rng Rd

Description	Meter No.	Readings		Mult	Usage	Reading Dates		Days
		Previous	Present			From	To	
325 HP	10055	10198	10200	40	80	10/22/22	11/19/22	28

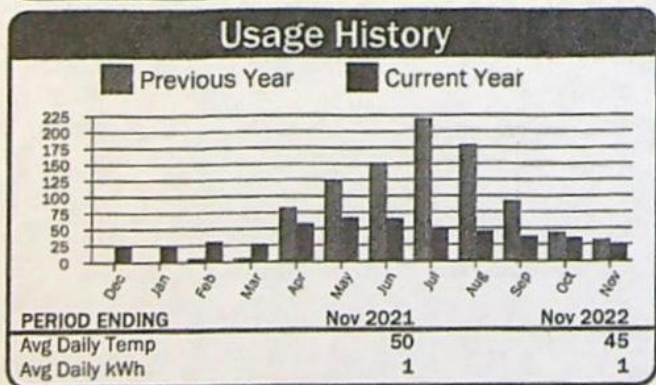


### Current Service Detail

Energy Charge	80 kWh @ 0.03733	\$2.99
Horse Power Charge		\$1,101.60
Demand Charge	325.000 kW @ 0.00000	\$0.00
<b>Total Electric Charges</b>		<b>\$1,104.59</b>
Misc Charges		\$0.00
<b>Total Current Charges</b>		<b>\$1,104.59</b>

Account: XXXXXXXXXX 391131 Service Address: XXXXXXXXXX Rng Rd

Description	Meter No.	Readings		Mult	Usage	Reading Dates		Days
		Previous	Present			From	To	
7.5HP - #6 BOMBING RNGE RD (C13)	10147	2035	2060	1	25	10/22/22	11/19/22	28



### Current Service Detail

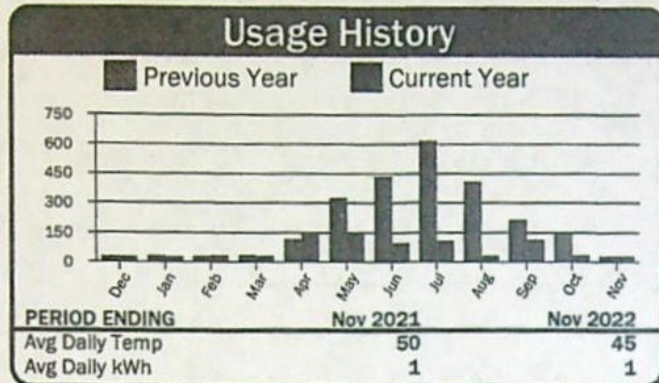
Energy Charge	25 kWh @ 0.03733	\$0.93
Horse Power Charge		\$54.67
Demand Charge	7.000 kW @ 0.00000	\$0.00
<b>Total Electric Charges</b>		<b>\$55.60</b>
Misc Charges		\$0.00
<b>Total Current Charges</b>		<b>\$55.60</b>

Account: XXXXXXXXXX

391132

Service Address: Bombing Rng Rd No 2

Description	Meter No.	Readings		Mult	Usage	Reading Dates		Days
		Previous	Present			From	To	
8HP PUMP #2 (C9)	10094	5271	5297	1	26	10/22/22	11/19/22	28



### Current Service Detail

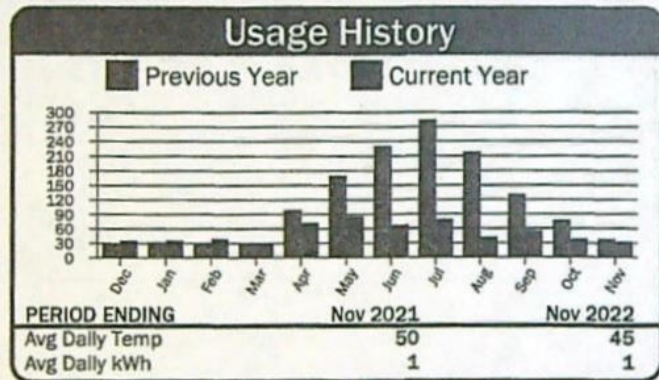
Energy Charge	26 kWh @ 0.03733	\$0.97
Horse Power Charge		\$62.48
Demand Charge	8.000 kW @ 0.00000	\$0.00
<b>Total Electric Charges</b>		<b>\$63.45</b>
Misc Charges		\$0.00
<b>Total Current Charges</b>		<b>\$63.45</b>

Account: XXXXXXXXXX

391133

Service Address: Bombing Rng Rd

Description	Meter No.	Readings		Mult	Usage	Reading Dates		Days
		Previous	Present			From	To	
7HP PUMP #3 (C14)	10135	2968	2999	1	31	10/22/22	11/19/22	28



### Current Service Detail

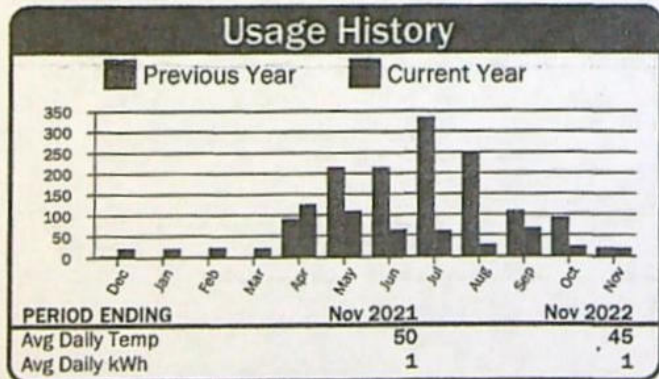
Energy Charge	31 kWh @ 0.03733	\$1.16
Horse Power Charge		\$54.67
Demand Charge	7.000 kW @ 0.00000	\$0.00
<b>Total Electric Charges</b>		<b>\$55.83</b>
Misc Charges		\$0.00
<b>Total Current Charges</b>		<b>\$55.83</b>

Account: XXXXXXXXXX

391134

Service Address: Bombing Rng Rd

Description	Meter No.	Readings		Mult	Usage	Reading Dates		Days
		Previous	Present			From	To	
7HP PUMP #4 (C8)	10134	2988	3006	1	18	10/22/22	11/19/22	28



### Current Service Detail

Energy Charge	18 kWh @ 0.03733	\$0.67
Horse Power Charge		\$54.67
Demand Charge	7.000 kW @ 0.00000	\$0.00
<b>Total Electric Charges</b>		<b>\$55.34</b>
Misc Charges		\$0.00
<b>Total Current Charges</b>		<b>\$55.34</b>



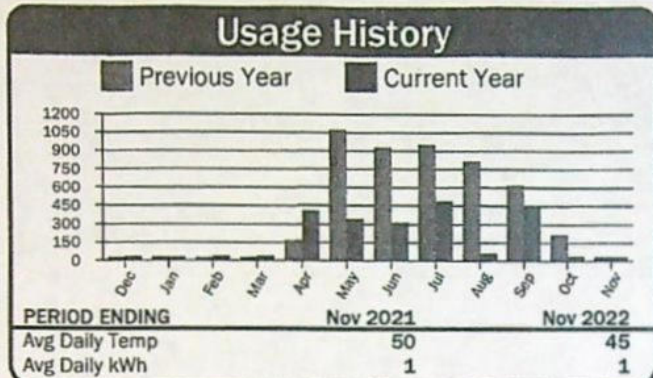


Account: [REDACTED]

391135

Service Address: [REDACTED] Rng Rd

Description	Meter No.	Readings		Mult	Usage	Reading Dates		Days
		Previous	Present			From	To	
16HP - (C18 & C19)	10093	10706	10734	1	28	10/22/22	11/19/22	28



### Current Service Detail

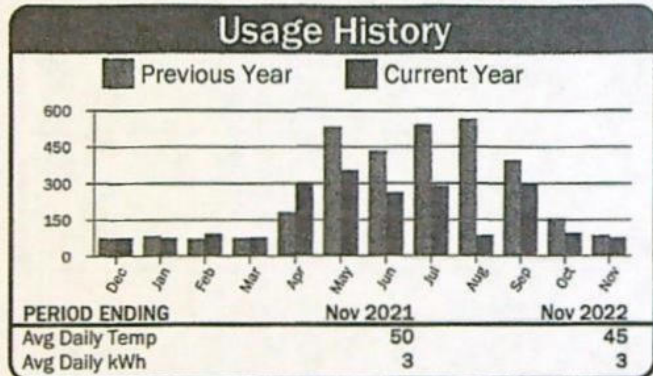
Energy Charge	28 kWh @ 0.03733	\$1.05
Horse Power Charge		\$122.42
Demand Charge	16.000 kW @ 0.00000	\$0.00
<b>Total Electric Charges</b>		<b>\$123.47</b>
Misc Charges		\$0.00
<b>Total Current Charges</b>		<b>\$123.47</b>

Account: [REDACTED]

391136

Service Address: [REDACTED] Rng Rd

Description	Meter No.	Readings		Mult	Usage	Reading Dates		Days
		Previous	Present			From	To	
9HP VINEYARD - BLOCK D	0499	26015	26089	1	74	10/22/22	11/19/22	28



### Current Service Detail

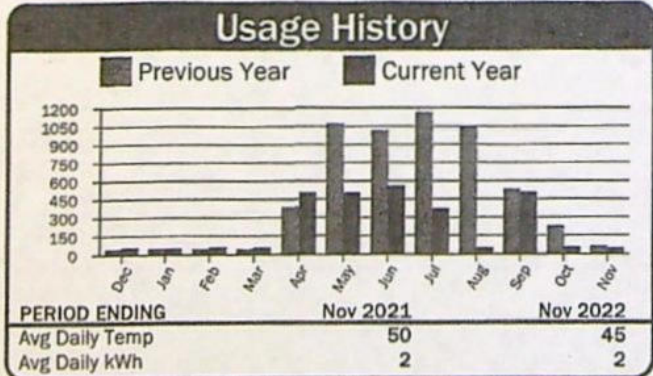
Energy Charge	74 kWh @ 0.03733	\$2.76
Horse Power Charge		\$70.29
Demand Charge	9.000 kW @ 0.00000	\$0.00
<b>Total Electric Charges</b>		<b>\$73.05</b>
Misc Charges		\$0.00
<b>Total Current Charges</b>		<b>\$73.05</b>

Account: [REDACTED]

391137

Service Address: [REDACTED] Rng Rd

Description	Meter No.	Readings		Mult	Usage	Reading Dates		Days
		Previous	Present			From	To	
15HP PUMP #5 (C16)	0547	63131	63176	1	45	10/22/22	11/19/22	28



### Current Service Detail

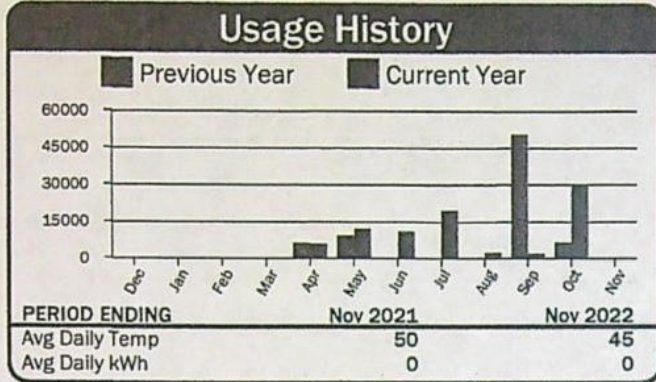
Energy Charge	45 kWh @ 0.03733	\$1.68
Horse Power Charge		\$117.15
Demand Charge	15.000 kW @ 0.00000	\$0.00
<b>Total Electric Charges</b>		<b>\$118.83</b>
Misc Charges		\$0.00
<b>Total Current Charges</b>		<b>\$118.83</b>

Account: XXXXXXXXXX

391138

Service Address: Bombing Rng Rd

Description	Meter No.	Readings		Mult	Usage	Reading Dates		Days
		Previous	Present			From	To	
70HP BOOSTER (C8)	10087	230	240	1	10	10/22/22	11/19/22	28



### Current Service Detail

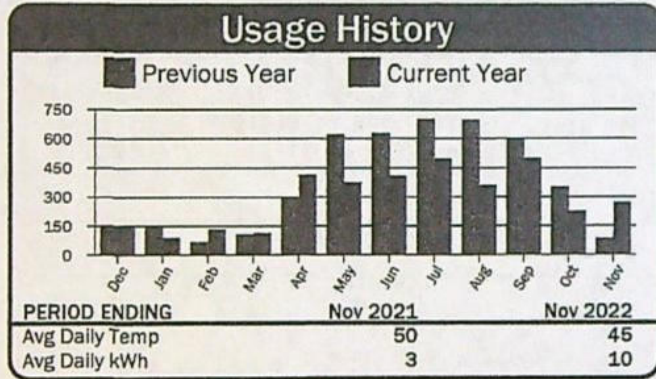
Energy Charge	10 kWh @ 0.03733	\$0.37
Horse Power Charge		\$362.60
Demand Charge	70.000 kW @ 0.00000	\$0.00
<b>Total Electric Charges</b>		<b>\$362.97</b>
Misc Charges		\$0.00
<b>Total Current Charges</b>		<b>\$362.97</b>

Account: XXXXXXXXXX

391139

Service Address: Bombing Rng Rd

Description	Meter No.	Readings		Mult	Usage	Reading Dates		Days
		Previous	Present			From	To	
DOMESTIC WELL #4 (C4)	0524	38392	38661	1	269	10/22/22	11/19/22	28



### Current Service Detail

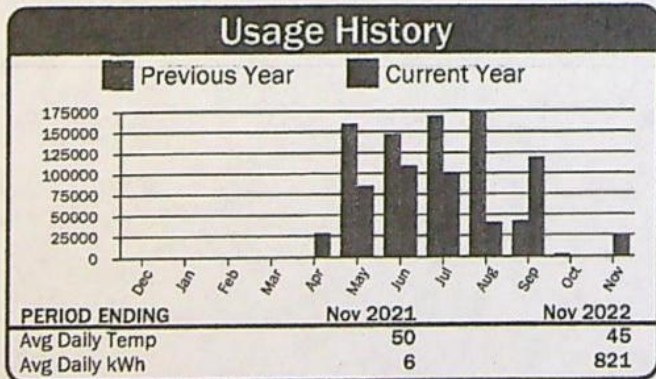
Basic Charge		\$36.00
Energy Charge	269 kWh @ 0.07941	\$21.36
Demand Charge	2.800 kW @ 0.00000	\$0.00
<b>Total Electric Charges</b>		<b>\$57.36</b>
Misc Charges		\$0.00
<b>Total Current Charges</b>		<b>\$57.36</b>

Account: XXXXXXXXXX

391140

Service Address: Alpine Ln

Description	Meter No.	Readings		Mult	Usage	Reading Dates		Days
		Previous	Present			From	To	
250HP WELL #1	10056	46277	46852	40	23,000	10/22/22	11/19/22	28



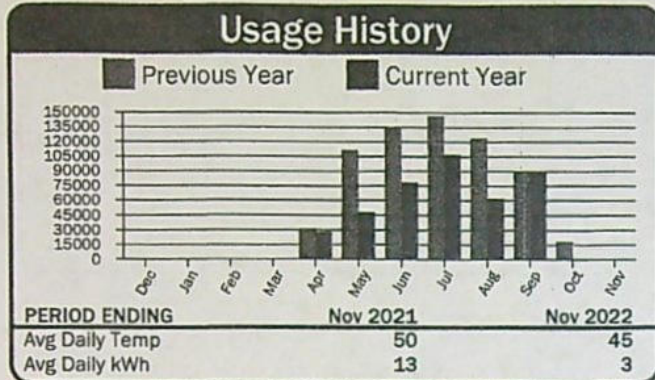
### Current Service Detail

Energy Charge	23,000 kWh @ 0.03733	\$858.59
Horse Power Charge		\$896.10
Demand Charge	250.000 kW @ 0.00000	\$0.00
<b>Total Electric Charges</b>		<b>\$1,754.69</b>
Misc Charges		\$0.00
<b>Total Current Charges</b>		<b>\$1,754.69</b>



Account: [REDACTED] 391141 Service Address: Bombing Range Rd & Lind [REDACTED] d Lot Rd

Description	Meter No.	Readings		Mult	Usage	Reading Dates		Days
		Previous	Present			From	To	
BOOSTER STATION	10039	41880	41882	40	80	10/22/22	11/19/22	28

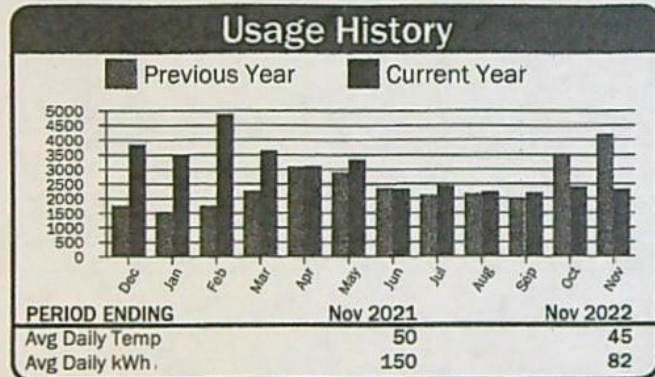


### Current Service Detail

Energy Charge	80 kWh @ 0.03733	\$2.99
Horse Power Charge		\$1,170.10
Demand Charge	350.000 kW @ 0.00000	\$0.00
<b>Total Electric Charges</b>		<b>\$1,173.09</b>
Misc Charges		\$0.00
<b>Total Current Charges</b>		<b>\$1,173.09</b>

Account: [REDACTED] 391142 Service Address: Bombing Rng Rd, 7 [REDACTED] 71916

Description	Meter No.	Readings		Mult	Usage	Reading Dates		Days
		Previous	Present			From	To	
SHOP	12055	73768	76059	1	2,291	10/22/22	11/19/22	28



### Current Service Detail

Basic Charge		\$29.00
Energy Charge	2,291 kWh @ 0.07941	\$181.93
Demand Charge	0.000 kW @ 0.00000	\$0.00
<b>Total Electric Charges</b>		<b>\$210.93</b>
Misc Charges		\$0.00
<b>Total Current Charges</b>		<b>\$210.93</b>

YVNN



**Columbia Basin Electric Cooperative, Inc**  
 171 Linden Way  
 PO Box 398  
 Heppner, OR 97836-0398

<b>Member</b>	<b>PASCO FARMING INC</b>
<b>Statement Date</b>	<b>11/22/2022</b>
<b>Account Number</b>	[REDACTED]
<b>Payment Due</b>	<b>12/12/2022</b>

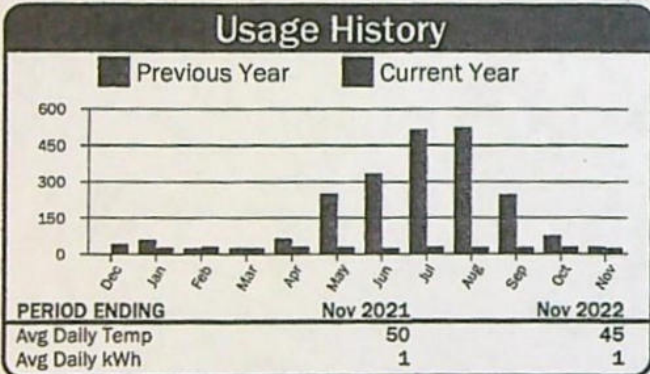
**Important Messages**  
 WISHING ALL OUR MEMBERS A JOYOUS HOLIDAY SEASON!

<b>Account Balance Summary</b>	
Previous Balance	\$55.68
Payments	<i>Thank You</i> -\$55.68
Balance Forward	\$0.00
Current Charges	\$55.53
<b>Total Amount Due</b>	<b>\$55.53</b>

391119

**Service Address: Cemetery Hill Rd**

Description	Meter No.	Readings		Mult	Usage	Reading Dates		Days
		Previous	Present			From	To	
7 HP CIRCLE #6	10141	2373	2396	1	23	10/22/22	11/19/22	28



**Current Service Detail**

Energy Charge	23 kWh @ 0.03733	\$0.86
Horse Power Charge		\$54.67
Demand Charge	7.000 kW @ 0.00000	\$0.00
<b>Total Electric Charges</b>		<b>\$55.53</b>
Misc Charges		\$0.00
<b>Total Current Charges</b>		<b>\$55.53</b>

PLEASE RETURN THIS PORTION WITH PAYMENT

YNN



**Columbia Basin Electric Cooperative, Inc**  
 171 Linden Way  
 PO Box 398  
 Heppner, OR 97836-0398

**Member** PASCO FARMING INC  
**Statement Date** 11/22/2022  
**Account Number** [REDACTED]  
**Payment Due** 12/12/2022

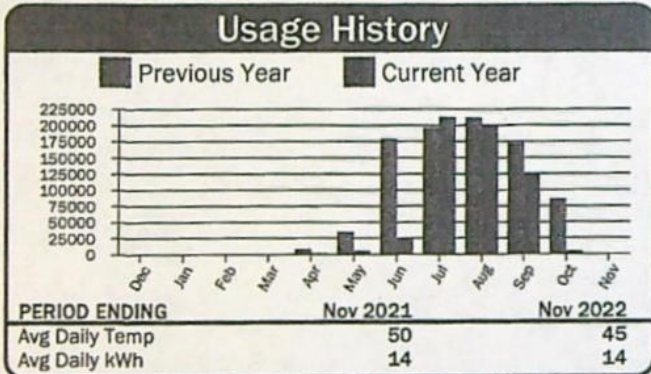
**Important Messages**  
 WISHING ALL OUR MEMBERS A JOYOUS HOLIDAY SEASON!

Account Balance Summary	
Previous Balance	\$1,856.98
Payments	<i>Thank You</i> -\$1,856.98
Balance Forward	\$0.00
Current Charges	\$1,741.25
<b>Total Amount Due</b>	<b>\$1,741.25</b>

391118

**Service Address: Hwy 74**

Description	Meter No.	Readings		Mult	Usage	Reading Dates		Days
		Previous	Present			From	To	
553 HP	10165	21377	21381	100	400	10/22/22	11/19/22	28



### Current Service Detail

Energy Charge	400 kWh @ 0.03733	\$14.93
Horse Power Charge		\$1,726.32
Demand Charge	553.000 kW @ 0.00000	\$0.00
<b>Total Electric Charges</b>		<b>\$1,741.25</b>
Misc Charges		\$0.00
<b>Total Current Charges</b>		<b>\$1,741.25</b>

PLEASE RETURN THIS PORTION WITH PAYMENT

YYNN



**Columbia Basin Electric Cooperative, Inc**  
 171 Linden Way  
 PO Box 398  
 Heppner, OR 97836-0398

<b>Member</b>	<b>PASCO FARMING INC</b>
<b>Statement Date</b>	<b>11/22/2022</b>
<b>Account Number</b>	[REDACTED]
<b>Payment Due</b>	<b>12/12/2022</b>

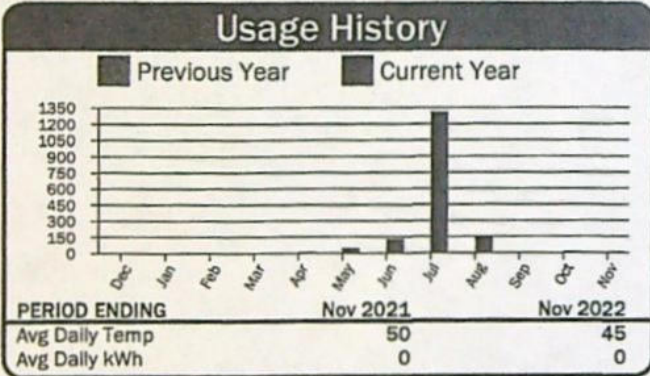
**Important Messages**  
 WISHING ALL OUR MEMBERS A JOYOUS HOLIDAY SEASON!

<b>Account Balance Summary</b>	
Previous Balance	\$612.92
Payments	<i>Thank You</i> -\$612.92
Balance Forward	\$0.00
Current Charges	\$612.85
<b>Total Amount Due</b>	<b>\$612.85</b>

391117

Service Address: Bert Peck Ln

Description	Meter No.	Readings		Mult	Usage	Reading Dates		Days
		Previous	Present			From	To	
152HP (125HP Booster/27HP Towers)	10292	1623	1627	1	4	10/22/22	11/19/22	28



**Current Service Detail**

Energy Charge	4 kWh @ 0.03733	\$0.15
Horse Power Charge		\$612.70
Demand Charge	152.000 kW @ 0.00000	\$0.00
<b>Total Electric Charges</b>		<b>\$612.85</b>
Misc Charges		\$0.00
<b>Total Current Charges</b>		<b>\$612.85</b>

YNN



**Columbia Basin Electric Cooperative, Inc**  
 171 Linden Way  
 PO Box 398  
 Heppner, OR 97836-0398

**Member** PASCO FARMING INC  
**Statement Date** 11/22/2022  
**Account Number** [REDACTED]  
**Payment Due** 12/12/2022

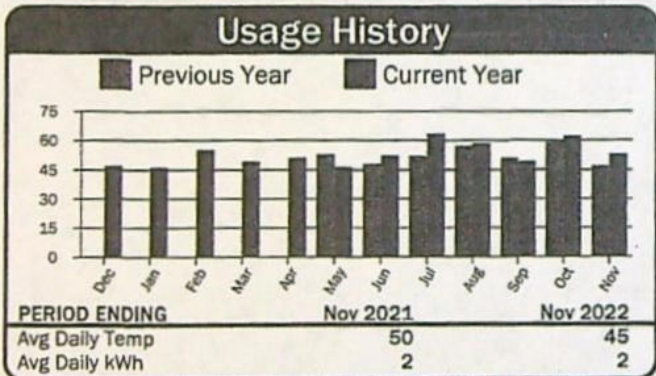
**Important Messages**  
 WISHING ALL OUR MEMBERS A JOYOUS HOLIDAY SEASON!

Account Balance Summary	
Previous Balance	\$48.71
Payments	Thank You -\$48.71
Balance Forward	\$0.00
Current Charges	\$47.91
<b>Total Amount Due</b>	<b>\$47.91</b>

391116

**Service Address: Bombing Range Rd (west Side)**

Description	Meter No.	Readings		Mult	Usage	Reading Dates		Days
		Previous	Present			From	To	
FERTILIZER PUMP - VINEYARD	10335	945	998	1	53	10/22/22	11/19/22	28



**Current Service Detail**

Basic Charge		\$43.20
Energy Charge	53 kWh @ 0.08893	\$4.71
Demand Charge	0.922 kW @ 0.00000	\$0.00
<b>Total Electric Charges</b>		<b>\$47.91</b>
Misc Charges		\$0.00
<b>Total Current Charges</b>		<b>\$47.91</b>

BS

2322800/735

NOV 2022



**Columbia Basin Electric Cooperative, Inc**  
 171 Linden Way  
 PO Box 398  
 Heppner, OR 97836-0398

Member

**BAKER PRODUCE  
 SOUTH INC**

Statement Date	12/22/2022
Invoice Number	95
Payment Due	01/10/2023

**Important Messages**  
 WISHING ALL OUR MEMBERS THE BEST IN THE NEW YEAR!

**Invoice Balance Summary**

Previous Balance	\$7,076.78
Payments	Thank You -\$7,076.78
Balance Forward	\$0.00
Current Charges	\$6,373.81
<b>Total Amount Due</b>	<b>\$6,373.81</b>

**Summary Page**

Account #	Service Address	Balance Forward	Current Charges	Total Due
	BOMBING RNG RD, 71894 & 71916	0.00	352.95	\$352.95
	BOMBING RNG RD	0.00	64.54	\$64.54
	BOMBING RNG RD	0.00	134.62	\$134.62
	BOMBING RNG RD	0.00	56.53	\$56.53
	LINDSAY FEED LOT LN	0.00	978.30	\$978.30
	BOMBING RNG RD	0.00	64.31	\$64.31
	BOMBING RNG RD	0.00	200.59	\$200.59
	BOMBING RNG RD	0.00	55.53	\$55.53
	BOMBING RNG RD	0.00	49.47	\$49.47
	BOMBING RNG RD	0.00	65.69	\$65.69
	BOMBING RNG RD	0.00	1,104.59	\$1,104.59
	BOMBING RNG RD	0.00	55.64	\$55.64
	BOMBING RNG RD NO 2	0.00	63.49	\$63.49
	BOMBING RNG RD	0.00	55.90	\$55.90
	BOMBING RNG RD	0.00	55.45	\$55.45
	BOMBING RNG RD	0.00	123.58	\$123.58
	BOMBING RNG RD	0.00	73.28	\$73.28
	BOMBING RNG RD	0.00	119.02	\$119.02
	BOMBING RNG RD	0.00	363.05	\$363.05
	BOMBING RNG RD	0.00	41.72	\$41.72
	ALPINE LN	0.00	900.58	\$900.58
	BOMBING RANGE RD & LINDSAY FEED LOT RD	0.00	1,173.09	\$1,173.09
	BOMBING RNG RD, 71894 & 71916	0.00	221.89	\$221.89
TOTALS		0.00	6,373.81	\$6,373.81

**RECEIVED**  
 DEC 30 2022  
 BY: .....

2304000|735

PLEASE RETURN THIS PORTION WITH PAYMENT



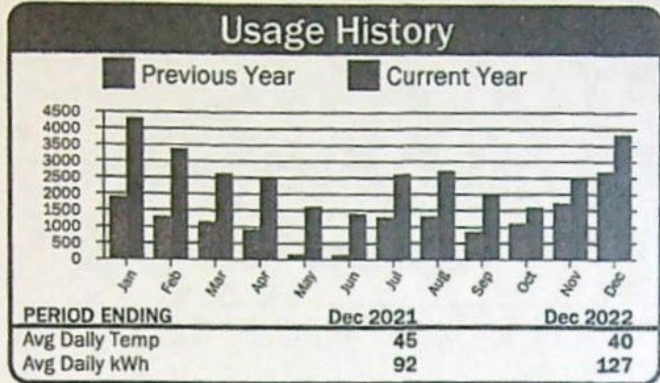
Account: XXXXXXXXXX

393493

393667 393698

Service Address: Bombing Rng Rd, XXXXXXXXXX & 71916

Description	Meter No.	Readings		Mult	Usage	Reading Dates		Days
		Previous	Present			From	To	
2 HOUSES - 2 TRAILERS - SHEDS	9600	25541	25732	20	3,820	11/19/22	12/19/22	30



### Current Service Detail

Basic Charge		\$29.00
Energy Charge	3,820 kWh @ 0.07941	\$303.35
100 W Sv		\$20.60
Demand Charge	27.040 kW @ 0.00000	\$0.00
<b>Total Electric Charges</b>		<b>\$352.95</b>
Misc Charges		\$0.00
<b>Total Current Charges</b>		<b>\$352.95</b>

Account: XXXXXXXXXX

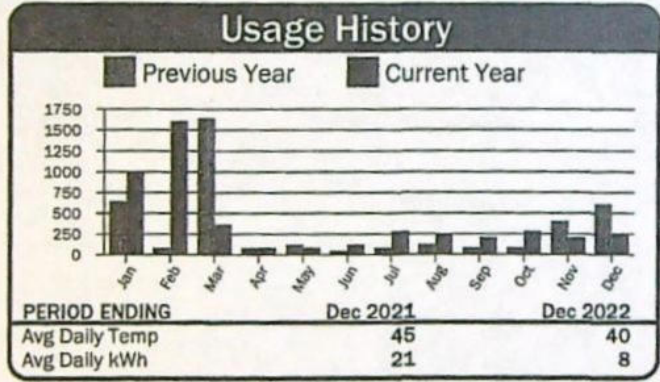
393494

393668

393699

Service Address: Bombing Rng Rd

Description	Meter No.	Readings		Mult	Usage	Reading Dates		Days
		Previous	Present			From	To	
GRAIN BINS	0635	1843	1849	40	240	11/19/22	12/19/22	30



### Current Service Detail

Basic Charge		\$43.20
Energy Charge	240 kWh @ 0.08893	\$21.34
Demand Charge	0.360 kW @ 0.00000	\$0.00
<b>Total Electric Charges</b>		<b>\$64.54</b>
Misc Charges		\$0.00
<b>Total Current Charges</b>		<b>\$64.54</b>

Account: XXXXXXXXXX

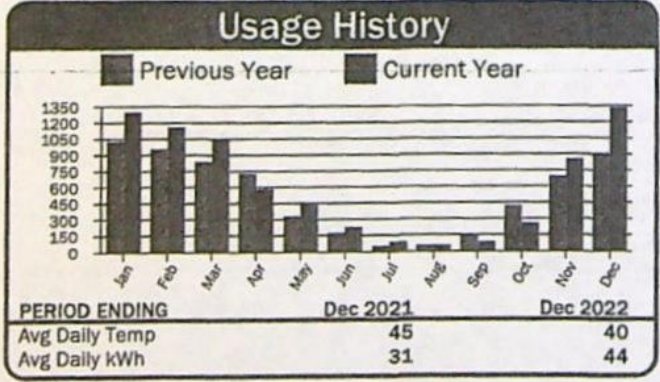
393496

393669

393700

Service Address: Bombing Rng Rd

Description	Meter No.	Readings		Mult	Usage	Reading Dates		Days
		Previous	Present			From	To	
REA SHOP	11845	20955	22285	1	1,330	11/19/22	12/19/22	30



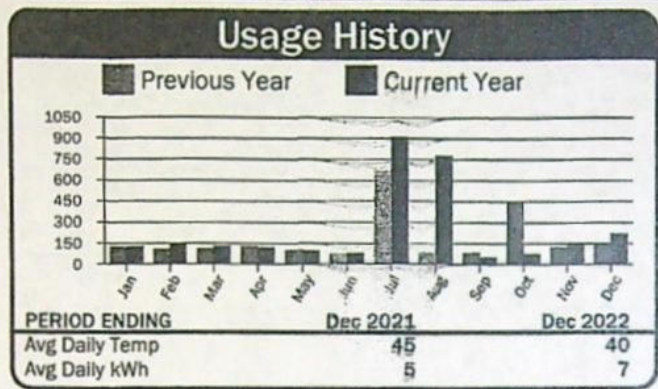
### Current Service Detail

Basic Charge		\$29.00
Energy Charge	1,330 kWh @ 0.07941	\$105.62
Demand Charge	0.000 kW @ 0.00000	\$0.00
<b>Total Electric Charges</b>		<b>\$134.62</b>
Misc Charges		\$0.00
<b>Total Current Charges</b>		<b>\$134.62</b>



Account: XXXXXXXXXX 393497 393670 393701 Service Address: XXXXXXXXXX Rng Rd

Description	Meter No.	Readings		Mult	Usage	Reading Dates		Days
		Previous	Present			From	To	
REA HSE/SLAB	11886	7556	7773	1	217	11/19/22	12/19/22	30

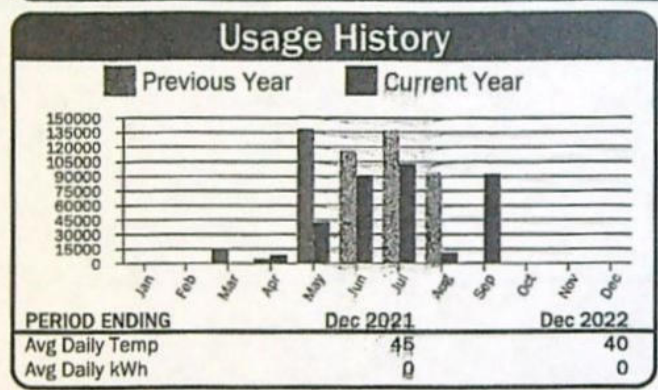


### Current Service Detail

Basic Charge		\$29.00
Energy Charge	217 kWh @ 0.07941	\$17.23
100 W Sv		\$10.30
Demand Charge	0.000 kW @ 0.00000	\$0.00
<b>Total Electric Charges</b>		<b>\$56.53</b>
Misc Charges		\$0.00
<b>Total Current Charges</b>		<b>\$56.53</b>

Account: XXXXXXXXXX 393498 393671 393701 393703 Service Address: XXXXXXXXXX Red Lot Ln

Description	Meter No.	Readings		Mult	Usage	Reading Dates		Days
		Previous	Present			From	To	
280HP WELL #2 & (C5)	0654	30465	30465	160	0	11/19/22	12/19/22	30

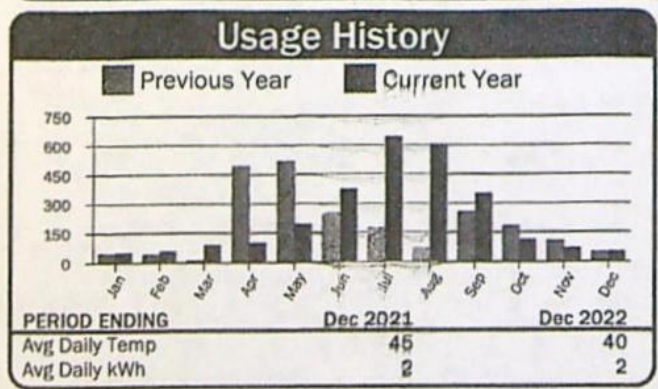


### Current Service Detail

Horse Power Charge		\$978.30
Demand Charge	280.000 kW @ 0.00000	\$0.00
<b>Total Electric Charges</b>		<b>\$978.30</b>
Misc Charges		\$0.00
<b>Total Current Charges</b>		<b>\$978.30</b>

Account: XXXXXXXXXX 393499 393672 393702 Service Address: XXXXXXXXXX Rng Rd

Description	Meter No.	Readings		Mult	Usage	Reading Dates		Days
		Previous	Present			From	To	
8HP CAT PRO S'HOLLOW VINEYARD (C12)	10133	8057	8106	1	49	11/19/22	12/19/22	30



### Current Service Detail

Energy Charge	49 kWh @ 0.03733	\$1.83
Horse Power Charge		\$62.48
Demand Charge	8.000 kW @ 0.00000	\$0.00
<b>Total Electric Charges</b>		<b>\$64.31</b>
Misc Charges		\$0.00
<b>Total Current Charges</b>		<b>\$64.31</b>

Account: [REDACTED]

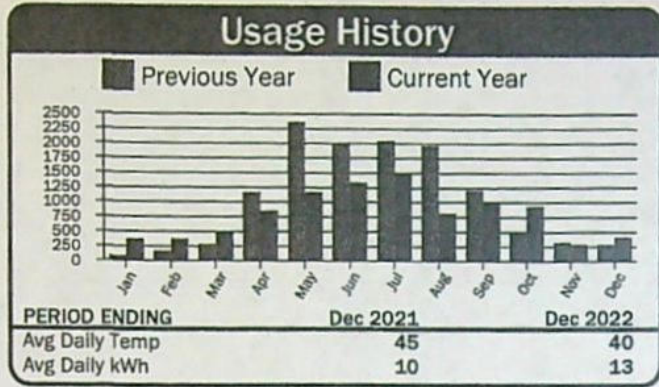
393500

393673

393704

Service Address: [REDACTED] Rng Rd

Description	Meter No.	Readings		Mult	Usage	Reading Dates		Days
		Previous	Present			From	To	
2HP REA WELL & PRO (C23-25)	10035	806	816	40	400	11/19/22	12/19/22	30



### Current Service Detail

Energy Charge	400 kWh @ 0.03733	\$14.93
Horse Power Charge		\$185.66
Demand Charge	28.000 kW @ 0.00000	\$0.00
<b>Total Electric Charges</b>		<b>\$200.59</b>
Misc Charges		\$0.00
<b>Total Current Charges</b>		<b>\$200.59</b>

Account: [REDACTED]

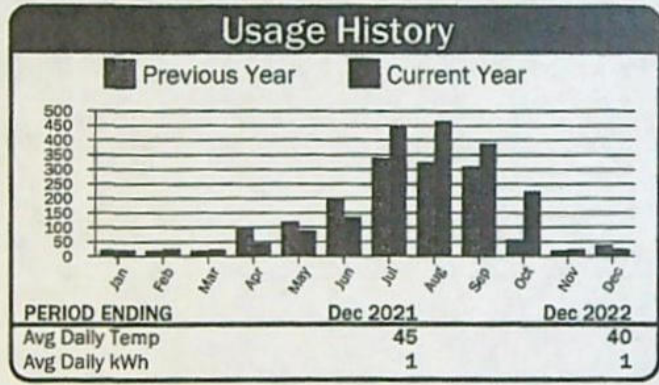
393501

393674

393705

Service Address: [REDACTED] Rng Rd

Description	Meter No.	Readings		Mult	Usage	Reading Dates		Days
		Previous	Present			From	To	
7HP #1 (C10)	10191	4792	4815	1	23	11/19/22	12/19/22	30



### Current Service Detail

Energy Charge	23 kWh @ 0.03733	\$0.86
Horse Power Charge		\$54.67
Demand Charge	7.000 kW @ 0.00000	\$0.00
<b>Total Electric Charges</b>		<b>\$55.53</b>
Misc Charges		\$0.00
<b>Total Current Charges</b>		<b>\$55.53</b>

Account: [REDACTED]

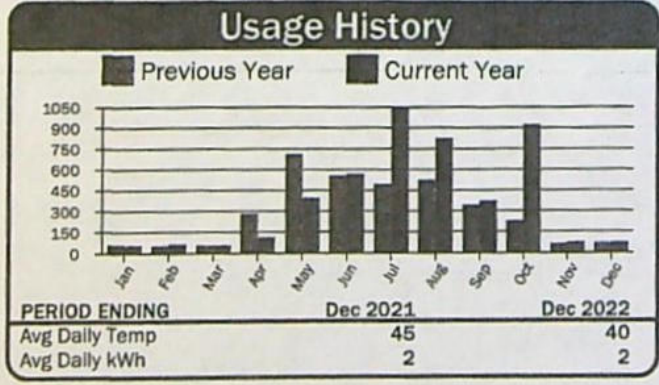
393502

393675

393706

Service Address: [REDACTED] Rng Rd

Description	Meter No.	Readings		Mult	Usage	Reading Dates		Days
		Previous	Present			From	To	
6HP - VINEYARD (C17 & C19)	10132	10988	11058	1	70	11/19/22	12/19/22	30



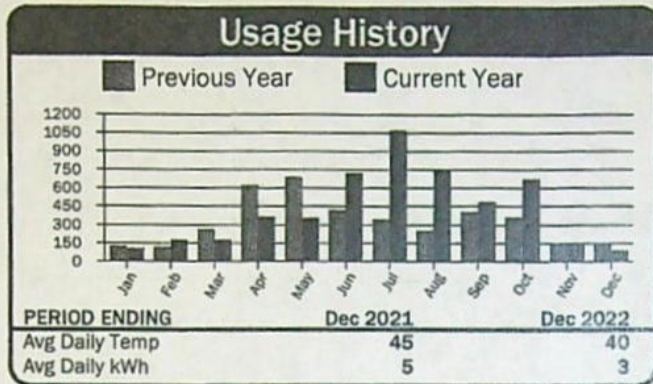
### Current Service Detail

Energy Charge	70 kWh @ 0.03733	\$2.61
Horse Power Charge		\$46.86
Demand Charge	6.000 kW @ 0.00000	\$0.00
<b>Total Electric Charges</b>		<b>\$49.47</b>
Misc Charges		\$0.00
<b>Total Current Charges</b>		<b>\$49.47</b>



Account: XXXXXXXXXX 393504 393676 393707 Service Address: XXXXXXXXXX Rng Rd

Description	Meter No.	Readings		Mult	Usage	Reading Dates		Days
		Previous	Present			From	To	
8HP - (C18)	10095	14002	14088	1	86	11/19/22	12/19/22	30

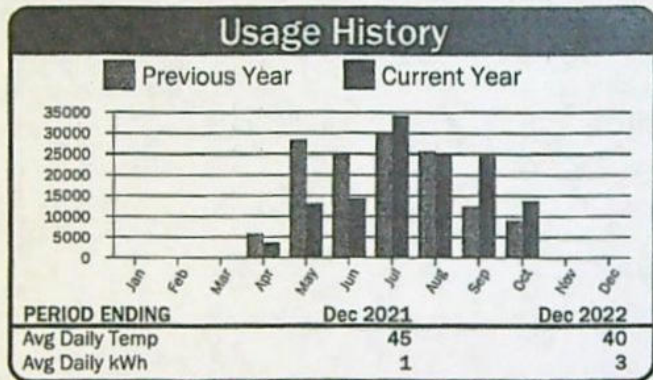


### Current Service Detail

Energy Charge	86 kWh @ 0.03733	\$3.21
Horse Power Charge		\$62.48
Demand Charge	8.000 kW @ 0.00000	\$0.00
<b>Total Electric Charges</b>		<b>\$65.69</b>
Misc Charges		\$0.00
<b>Total Current Charges</b>		<b>\$65.69</b>

Account: XXXXXXXXXX 393505 393677 393708 Service Address: XXXXXXXXXX Rng Rd

Description	Meter No.	Readings		Mult	Usage	Reading Dates		Days
		Previous	Present			From	To	
325 HP	10055	10200	10202	40	80	11/19/22	12/19/22	30

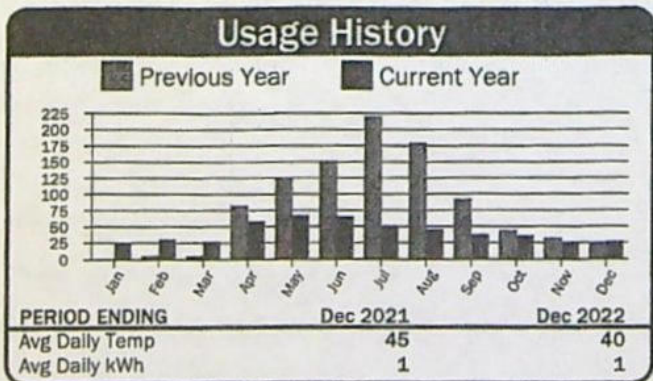


### Current Service Detail

Energy Charge	80 kWh @ 0.03733	\$2.99
Horse Power Charge		\$1,101.60
Demand Charge	325.000 kW @ 0.00000	\$0.00
<b>Total Electric Charges</b>		<b>\$1,104.59</b>
Misc Charges		\$0.00
<b>Total Current Charges</b>		<b>\$1,104.59</b>

Account: XXXXXXXXXX 393508 393678 393709 Service Address: XXXXXXXXXX Rng Rd

Description	Meter No.	Readings		Mult	Usage	Reading Dates		Days
		Previous	Present			From	To	
7.5HP - #6 BOMBING RNGE RD (C13)	10147	2060	2086	1	26	11/19/22	12/19/22	30



### Current Service Detail

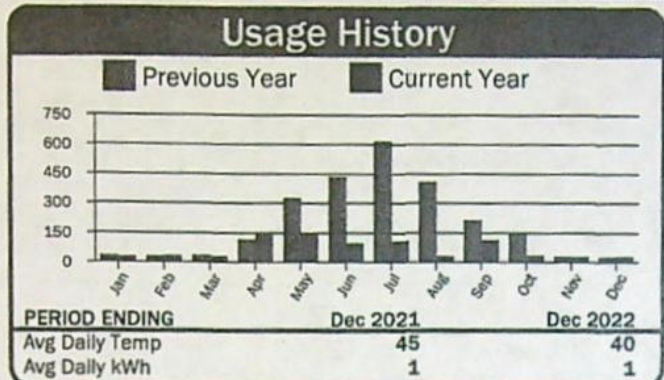
Energy Charge	26 kWh @ 0.03733	\$0.97
Horse Power Charge		\$54.67
Demand Charge	7.000 kW @ 0.00000	\$0.00
<b>Total Electric Charges</b>		<b>\$55.64</b>
Misc Charges		\$0.00
<b>Total Current Charges</b>		<b>\$55.64</b>

Account: XXXXXXXXXX

393509 393679 393710

Service Address: Bombing Rng Rd No 2

Description	Meter No.	Readings		Mult	Usage	Reading Dates		Days
		Previous	Present			From	To	
8HP PUMP #2 (C9)	10094	5297	5324	1	27	11/19/22	12/19/22	30



### Current Service Detail

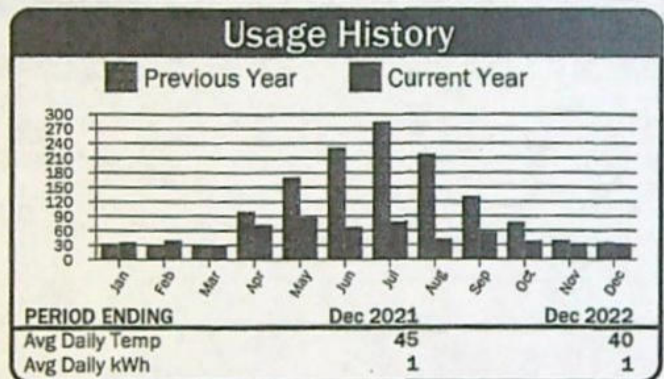
Energy Charge	27 kWh @ 0.03733	\$1.01
Horse Power Charge		\$62.48
Demand Charge	8.000 kW @ 0.00000	\$0.00
<b>Total Electric Charges</b>		<b>\$63.49</b>
Misc Charges		\$0.00
<b>Total Current Charges</b>		<b>\$63.49</b>

Account: XXXXXXXXXX

393570 393680 393711

Service Address: Bombing Rng Rd

Description	Meter No.	Readings		Mult	Usage	Reading Dates		Days
		Previous	Present			From	To	
7HP PUMP #3 (C14)	10135	2999	3032	1	33	11/19/22	12/19/22	30



### Current Service Detail

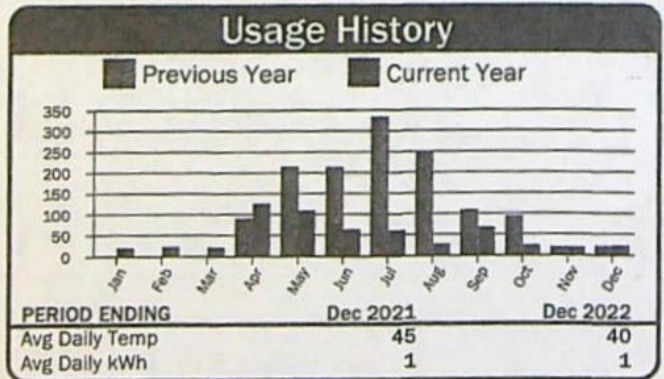
Energy Charge	33 kWh @ 0.03733	\$1.23
Horse Power Charge		\$54.67
Demand Charge	7.000 kW @ 0.00000	\$0.00
<b>Total Electric Charges</b>		<b>\$55.90</b>
Misc Charges		\$0.00
<b>Total Current Charges</b>		<b>\$55.90</b>

Account: XXXXXXXXXX

393571 393681 393712

Service Address: Bombing Rng Rd

Description	Meter No.	Readings		Mult	Usage	Reading Dates		Days
		Previous	Present			From	To	
7HP PUMP #4 (C8)	10134	3006	3027	1	21	11/19/22	12/19/22	30



### Current Service Detail

Energy Charge	21 kWh @ 0.03733	\$0.78
Horse Power Charge		\$54.67
Demand Charge	7.000 kW @ 0.00000	\$0.00
<b>Total Electric Charges</b>		<b>\$55.45</b>
Misc Charges		\$0.00
<b>Total Current Charges</b>		<b>\$55.45</b>



Account: [REDACTED]

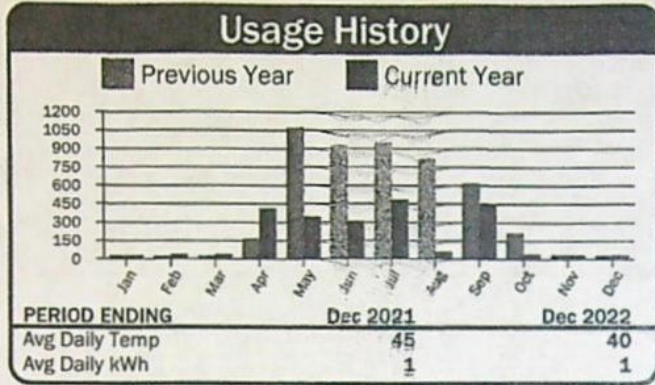
393573

393682

393713

Service Address: [REDACTED] Rng Rd

Description	Meter No.	Readings		Mult	Usage	Reading Dates		Days
		Previous	Present			From	To	
16HP - (C18 & C19)	10093	10734	10765	1	31	11/19/22	12/19/22	30



### Current Service Detail

Energy Charge	31 kWh @ 0.03733	\$1.16
Horse Power Charge		\$122.42
Demand Charge	16.000 kW @ 0.00000	\$0.00
<b>Total Electric Charges</b>		<b>\$123.58</b>
Misc Charges		\$0.00
<b>Total Current Charges</b>		<b>\$123.58</b>

Account: [REDACTED]

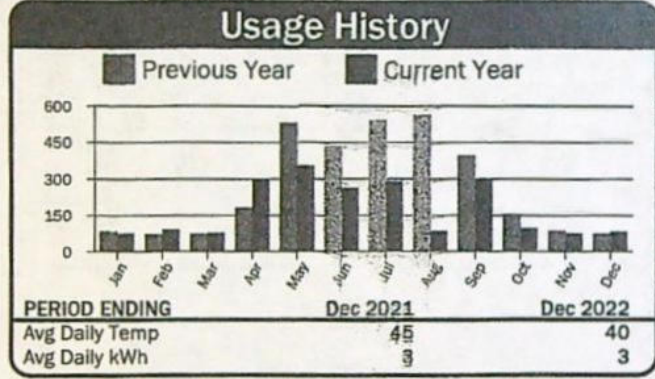
393574

393683

393714

Service Address: [REDACTED] Rng Rd

Description	Meter No.	Readings		Mult	Usage	Reading Dates		Days
		Previous	Present			From	To	
9HP VINEYARD - BLOCK D	0499	26089	26169	1	80	11/19/22	12/19/22	30



### Current Service Detail

Energy Charge	80 kWh @ 0.03733	\$2.99
Horse Power Charge		\$70.29
Demand Charge	9.000 kW @ 0.00000	\$0.00
<b>Total Electric Charges</b>		<b>\$73.28</b>
Misc Charges		\$0.00
<b>Total Current Charges</b>		<b>\$73.28</b>

Account: [REDACTED]

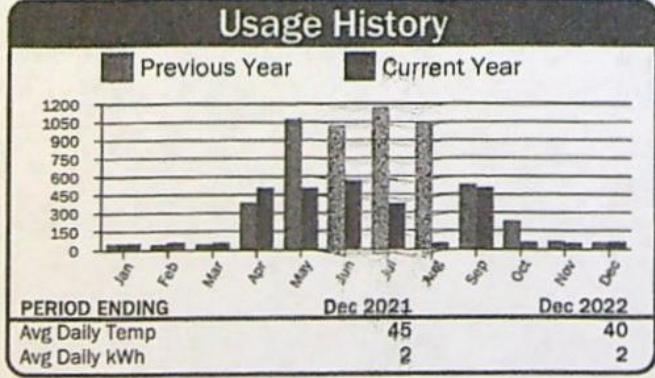
393575

393684

393715

Service Address: [REDACTED] Rng Rd

Description	Meter No.	Readings		Mult	Usage	Reading Dates		Days
		Previous	Present			From	To	
15HP PUMP #5 (C16)	0547	63176	63226	1	50	11/19/22	12/19/22	30



### Current Service Detail

Energy Charge	50 kWh @ 0.03733	\$1.87
Horse Power Charge		\$117.15
Demand Charge	15.000 kW @ 0.00000	\$0.00
<b>Total Electric Charges</b>		<b>\$119.02</b>
Misc Charges		\$0.00
<b>Total Current Charges</b>		<b>\$119.02</b>

Account: [REDACTED]

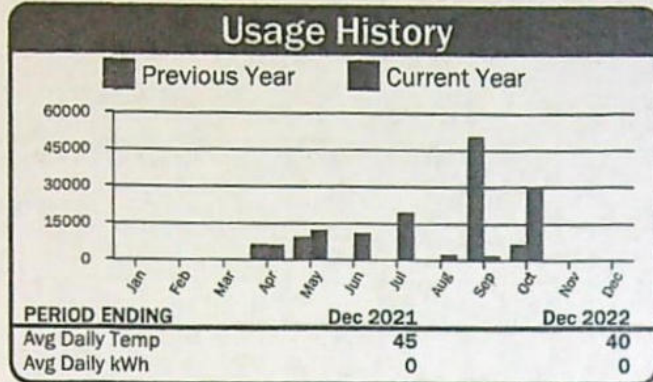
393576

393685

393716

Service Address: [REDACTED] Rng Rd

Description	Meter No.	Readings		Mult	Usage	Reading Dates		Days
		Previous	Present			From	To	
70HP BOOSTER (C8)	10087	240	252	1	12	11/19/22	12/19/22	30



### Current Service Detail

Energy Charge	12 kWh @ 0.03733	\$0.45
Horse Power Charge		\$362.60
Demand Charge	70.000 kW @ 0.00000	\$0.00
<b>Total Electric Charges</b>		<b>\$363.05</b>
Misc Charges		\$0.00
<b>Total Current Charges</b>		<b>\$363.05</b>

Account: [REDACTED]

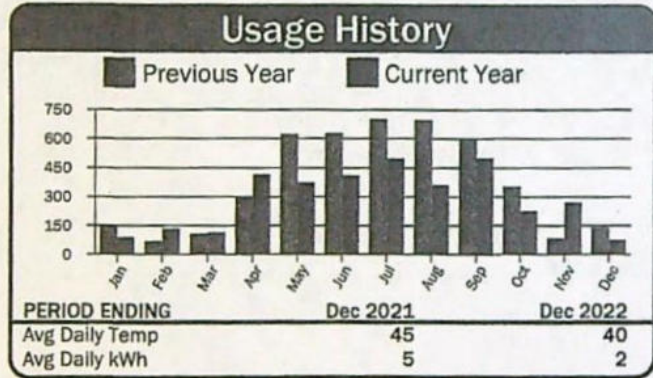
393577

393686

393717

Service Address: [REDACTED] Rng Rd

Description	Meter No.	Readings		Mult	Usage	Reading Dates		Days
		Previous	Present			From	To	
DOMESTIC WELL #4 (C4)	0524	38661	38733	1	72	11/19/22	12/19/22	30



### Current Service Detail

Basic Charge		\$36.00
Energy Charge	72 kWh @ 0.07941	\$5.72
Demand Charge	2.800 kW @ 0.00000	\$0.00
<b>Total Electric Charges</b>		<b>\$41.72</b>
Misc Charges		\$0.00
<b>Total Current Charges</b>		<b>\$41.72</b>

Account: [REDACTED]

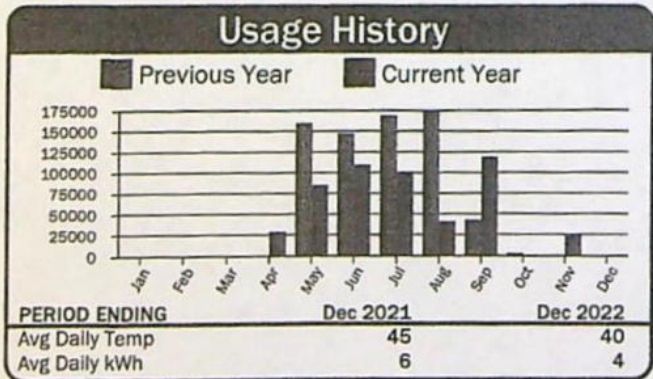
393578

393687

393718

Service Address: Alpine Ln

Description	Meter No.	Readings		Mult	Usage	Reading Dates		Days
		Previous	Present			From	To	
250HP WELL #1	10056	46852	46855	40	120	11/19/22	12/19/22	30



### Current Service Detail

Energy Charge	120 kWh @ 0.03733	\$4.48
Horse Power Charge		\$896.10
Demand Charge	250.000 kW @ 0.00000	\$0.00
<b>Total Electric Charges</b>		<b>\$900.58</b>
Misc Charges		\$0.00
<b>Total Current Charges</b>		<b>\$900.58</b>



Account: [REDACTED]

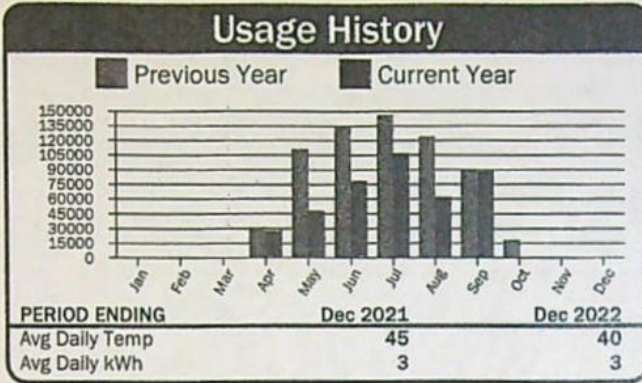
393579

393688

393719

Service Address: Bombing Range Rd & Lind [REDACTED] ed Lot Rd

Description	Meter No.	Readings		Mult	Usage	Reading Dates		Days
		Previous	Present			From	To	
BOOSTER STATION	10039	41882	41884	40	80	11/19/22	12/19/22	30



### Current Service Detail

Energy Charge	80 kWh @ 0.03733	\$2.99
Horse Power Charge		\$1,170.10
Demand Charge	350.000 kW @ 0.00000	\$0.00
<b>Total Electric Charges</b>		<b>\$1,173.09</b>
Misc Charges		\$0.00
<b>Total Current Charges</b>		<b>\$1,173.09</b>

Account: [REDACTED]

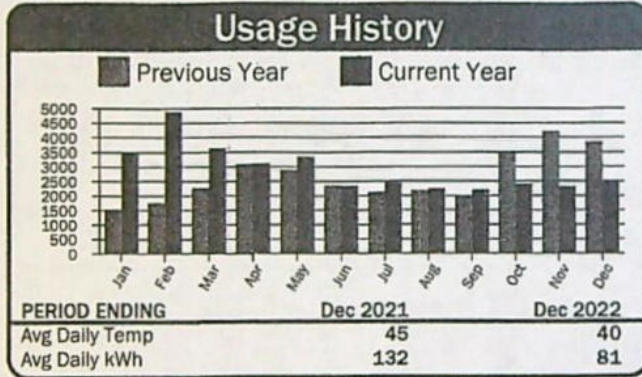
393520

393689

393720

Service Address: Bombing Rng Rd, [REDACTED] & 71916

Description	Meter No.	Readings		Mult	Usage	Reading Dates		Days
		Previous	Present			From	To	
SHOP	12055	76059	78488	1	2,429	11/19/22	12/19/22	30



### Current Service Detail

Basic Charge		\$29.00
Energy Charge	2,429 kWh @ 0.07941	\$192.89
Demand Charge	0.000 kW @ 0.00000	\$0.00
<b>Total Electric Charges</b>		<b>\$221.89</b>
Misc Charges		\$0.00
<b>Total Current Charges</b>		<b>\$221.89</b>



YNNN



**Columbia Basin Electric Cooperative, Inc.**  
 171 Linden Way  
 PO Box 398  
 Heppner, OR 97836-0398

**Member** PASCO FARMING INC  
**Statement Date** 12/22/2022  
**Account Number** [REDACTED]  
**Payment Due** 01/10/2023

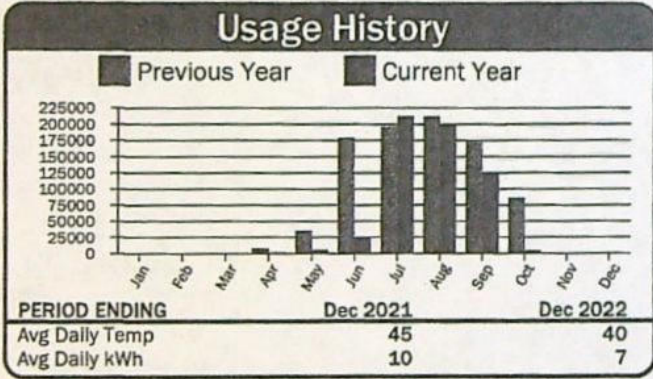
**Important Messages**  
 WISHING ALL OUR MEMBERS THE BEST IN THE NEW YEAR!

Account Balance Summary	
Previous Balance	\$1,741.25
Payments	Thank You -\$1,741.25
Balance Forward	\$0.00
Current Charges	\$1,733.79
<b>Total Amount Due</b>	<b>\$1,733.79</b>

393483 393690 393694

Service Address: Hwy 74

Description	Meter No.	Readings		Mult	Usage	Reading Dates		Days
		Previous	Present			From	To	
553 HP	10165	21381	21383	100	200	11/19/22	12/19/22	30



### Current Service Detail

Energy Charge	200 kWh @ 0.03733	\$7.47
Horse Power Charge		\$1,726.32
Demand Charge	553.000 kW @ 0.00000	\$0.00
<b>Total Electric Charges</b>		<b>\$1,733.79</b>
Misc Charges		\$0.00
<b>Total Current Charges</b>		<b>\$1,733.79</b>

*[Handwritten Signature]*

BY: [Stamp]

232800/735

1,733.79 +  
 612.77 +  
 48.00 +  
 55.60 +  
 6,373.81 +  
 8,823.97 \*

PLEASE RETURN THIS PORTION WITH PAYMENT

YNNN



**Columbia Basin Electric Cooperative, Inc.**  
171 Linden Way  
PO Box 398  
Heppner, OR 97836-0398

**Member** PASCO FARMING INC  
**Statement Date** 12/22/2022  
**Account Number** [REDACTED]  
**Payment Due** 01/10/2023

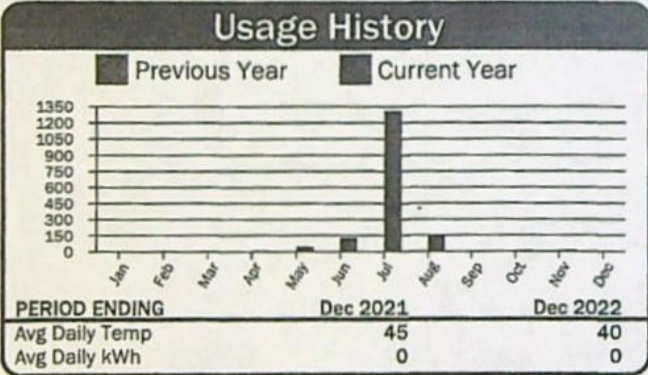
**Important Messages**  
WISHING ALL OUR MEMBERS THE BEST IN THE NEW YEAR!

Account Balance Summary	
Previous Balance	\$612.85
Payments	Thank You -\$612.85
Balance Forward	\$0.00
Current Charges	\$612.77
<b>Total Amount Due</b>	<b>\$612.77</b>

393491 393691 393695

Service Address: Bert Peck Ln

Description	Meter No.	Readings		Mult	Usage	Reading Dates		Days
		Previous	Present			From	To	
152HP (125HP Booster/27HP Towers)	10292	1627	1629	1	2	11/19/22	12/19/22	30



**Current Service Detail**

Energy Charge	2 kWh @ 0.03733	\$0.07
Horse Power Charge		\$612.70
Demand Charge	152.000 kW @ 0.00000	\$0.00
<b>Total Electric Charges</b>		<b>\$612.77</b>
Misc Charges		\$0.00
<b>Total Current Charges</b>		<b>\$612.77</b>

RECEIVED  
DEC 30 2022  
BY:.....

YNNN



**Columbia Basin Electric Cooperative, Inc**  
171 Linden Way  
PO Box 398  
Heppner, OR 97836-0398

<b>Member</b>	<b>PASCO FARMING INC</b>
<b>Statement Date</b>	<b>12/22/2022</b>
<b>Account Number</b>	
<b>Payment Due</b>	<b>01/10/2023</b>

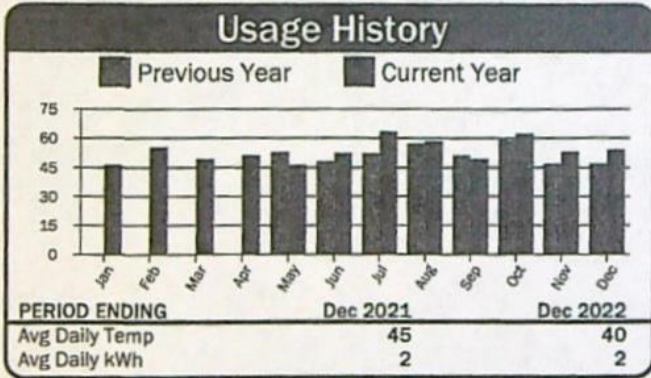
**Important Messages**  
WISHING ALL OUR MEMBERS THE BEST IN THE NEW YEAR!

<b>Account Balance Summary</b>	
Previous Balance	\$47.91
Payments	<i>Thank You</i> -\$47.91
Balance Forward	\$0.00
Current Charges	\$48.00
<b>Total Amount Due</b>	<b>\$48.00</b>

393488 393692 393696

**Service Address: Bombing Range Rd (west Side)**

Description	Meter No.	Readings		Mult	Usage	Reading Dates		Days
		Previous	Present			From	To	
FERTILIZER PUMP - VINEYARD	10335	998	1052	1	54	11/19/22	12/19/22	30



**Current Service Detail**

Basic Charge		\$43.20
Energy Charge	54 kWh @ 0.08893	\$4.80
Demand Charge	0.922 kW @ 0.00000	\$0.00
<b>Total Electric Charges</b>		<b>\$48.00</b>
Misc Charges		\$0.00
<b>Total Current Charges</b>		<b>\$48.00</b>

**RECEIVED**  
DEC 30 2022  
BY:.....

PLEASE RETURN THIS PORTION WITH PAYMENT

YNNN



**Columbia Basin Electric Cooperative, Inc**  
171 Linden Way  
PO Box 398  
Heppner, OR 97836-0398

Member **PASCO FARMING INC**  
Statement Date **12/22/2022**  
Account Number [REDACTED]  
Payment Due **01/10/2023**

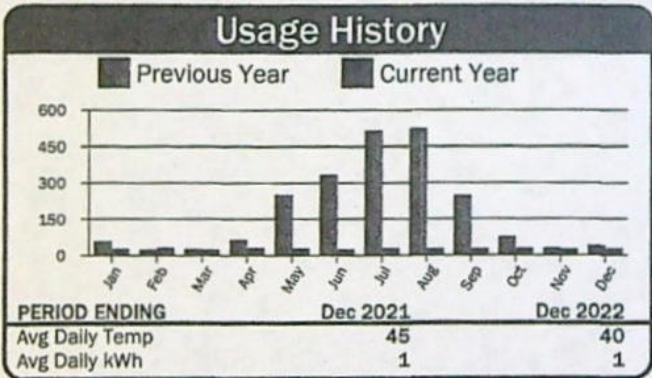
**Important Messages**  
WISHING ALL OUR MEMBERS THE BEST IN THE NEW YEAR!

Account Balance Summary	
Previous Balance	\$55.53
Payments	<i>Thank You</i> -\$55.53
Balance Forward	\$0.00
Current Charges	\$55.60
<b>Total Amount Due</b>	<b>\$55.60</b>

393486      393693      393697

Service Address: Cemetery Hill Rd

Description	Meter No.	Readings		Mult	Usage	Reading Dates		Days
		Previous	Present			From	To	
7 HP CIRCLE #6	10141	2396	2421	1	25	11/19/22	12/19/22	30



### Current Service Detail

Energy Charge	25 kWh @ 0.03733	\$0.93
Horse Power Charge		\$54.67
Demand Charge	7.000 kW @ 0.00000	\$0.00
<b>Total Electric Charges</b>		<b>\$55.60</b>
Misc Charges		\$0.00
<b>Total Current Charges</b>		<b>\$55.60</b>

*BL*

**RECEIVED**  
DEC 30 2022  
BY: .....