

T-14231

Regular

T-14231

Name SCOTT & Jose TobiassonAddress P.O. box 93  
FORT ROCK, OR 97735Change in ADDADate Filed 5/1/2023Initial notice date 5/1/2023

DPD issued date \_\_\_\_\_

PD issued date \_\_\_\_\_

PD notice date \_\_\_\_\_

Date of FO \_\_\_\_\_ Vol \_\_\_\_\_ Page \_\_\_\_\_

C-Date \_\_\_\_\_

COBU due date \_\_\_\_\_

COBU Received date \_\_\_\_\_

Certificate issued \_\_\_\_\_

## DESCRIPTION OF WATER RIGHT(S)

Name of Stream A wellTrib. of Fort Rock BasinUse Irrigation County Lake

Quantity of water (CFS) \_\_\_\_\_ No. of Acres \_\_\_\_\_

Name of ditch \_\_\_\_\_

App# 69192 Per # 68572 Cert # 94849 PR Date 4/5/1979

App# \_\_\_\_\_ Per # \_\_\_\_\_ Cert # \_\_\_\_\_ PR Date \_\_\_\_\_

App# \_\_\_\_\_ Per # \_\_\_\_\_ Cert # \_\_\_\_\_ PR Date \_\_\_\_\_

App# \_\_\_\_\_ Per # \_\_\_\_\_ Cert # \_\_\_\_\_ PR Date \_\_\_\_\_

App# \_\_\_\_\_ Per # \_\_\_\_\_ Cert # \_\_\_\_\_ PR Date \_\_\_\_\_

FEES PAID		
Date	Amount	Receipt #
<u>5/1/2023</u>	<u>1840.00</u>	<u>140617</u>

FEES REFUNDED		
Date	Amount	Receipt #

Assignments: \_\_\_\_\_

Irrigation District \_\_\_\_\_

Agent All Points Engineering and Surveying Inc

CWRE \_\_\_\_\_

CC's list Lake County☐ - Oversized map - Location \_\_\_\_\_

STATE OF OREGON  
COUNTY OF LAKE  
CERTIFICATE OF WATER RIGHT

THIS CERTIFICATE ISSUED TO

ALFRED L. AND ALTA B. ROBERTS  
GENERAL DELIVERY  
FORT ROCK, OREGON 97735

confirms the right to use the waters of WELL 2 in the FORT ROCK BASIN for IRRIGATION of 86.7 ACRES.

This right was perfected under Permit G-8572. The date of priority is APRIL 5, 1979. The right is limited to an amount actually used beneficially, and shall not exceed 1.08 CUBIC FEET PER SECOND (cfs) or its equivalent in case of rotation, measured at the well.

The well is located as follows:

Twp	Rng	Mer	Sec	Q-Q	Measured Distances
25 S	15 E	WM	33	SW NE	1120 FEET NORTH AND 1350 FEET WEST FROM THE E $\frac{1}{4}$ CORNER OF SECTION 33

The amount of water used for irrigation, together with the amount secured under any other right existing for the same lands, shall be limited to ONE-EIGHTIETH of one cubic foot per second per acre, or its equivalent for each acre irrigated and shall be further limited to a diversion of not to exceed 3.0 acre-feet per acre for each acre irrigated during the irrigation season of each year.

The right shall conform to such reasonable rotation system as may be ordered by the proper state officer.

A description of the place of use to which this right is appurtenant is as follows:

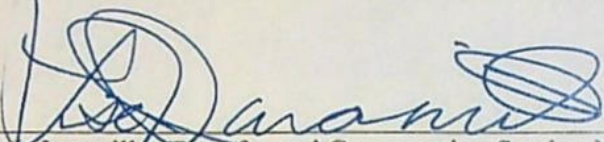
IRRIGATION - WELL 2					
Twp	Rng	Mer	Sec	Q-Q	Acres
25 S	15 E	WM	33	NE NE	12.0
25 S	15 E	WM	33	NW NE	21.0
25 S	15 E	WM	33	SW NE	33.7
25 S	15 E	WM	33	SE NE	20.0
Total					86.7

This certificate corrects a scrivener's error and describes that portion of water right Certificate 63583, State Record of Water Right Certificates, NOT modified by the provisions of an order of the Water Resources Director entered MAR 03 2021, approving Transfer Application T-12704.

The issuance of this superseding certificate does not confirm the status of the water right in regard to the provisions of ORS 540.610 pertaining to forfeiture or abandonment.

The right to the use of the water for the above purpose is restricted to beneficial use on the lands or place of use described.

WITNESS the signature of the Water Resources Director, affixed MAR 03 2021.

  
\_\_\_\_\_  
Lisa J. Jaramillo, Transfer and Conservation Section Manager for  
THOMAS M. BYLER, DIRECTOR  
Oregon Water Resources Department

## Watermaster Review Form: Water Right Transfer



Oregon Water Resources Department  
725 Summer St NE, Suite A  
Salem, Oregon 97301-1266  
(503) 986-0900  
www.oregon.gov/OWRD

Transfer Application: T-14231

Review Due Date: 06/04/2023

Applicant Name: Scott Tobiasson

Proposed Changes: ☐ POU ☐ POD ☒ POA ☐ USE ☐ OTHER

Reviewer(s): Giffin

Date of Review: 05/08/2023

1. Do you have evidence that the right has not been used in the last 5 years and that the presumption of forfeiture would not likely be rebuttable? ☐ Yes ☒ No If "Yes", attach evidence (e.g. dated aerial photo showing pavement or building on the land for >5 yrs.)
2. Is there a history of regulation on the source that serves this (or these) right(s) that has involved the transferred right(s) and downstream water rights? ☐ Yes ☒ No Generally characterize the frequency of any regulation or explain why regulation has not occurred:
3. Have headgate notices been issued for the source that serves the transferred right(s)?  
☐ Yes ☒ No ☐ Records not available.
4. In your estimation, after the proposed change, would distribution of water for the right(s) result in regulation of other water rights that would not have occurred if use under the original right(s) was/were maximized? ☐ Yes ☒ No If "Yes", explain:
5. In your estimation, if the proposed change is approved, are there upstream water rights that would be affected? ☐ Yes ☒ No If "Yes", describe how the rights would be affected and list the rights most affected:

6. Check here ☐ if it appears that downstream water rights benefit from return flows resulting from the current use of the transferred right(s)? If you check the box, generally characterize the locations where the return flows likely occur and list the water rights that benefit most:

☒ N/A

7. For POD changes and instream transfers, check here if there are channel losses between the old and new PODs or within the proposed instream reach? If you check the box, describe and, if possible, estimate the losses:

☒ N/A

8. For instream transfers that propose protection of a reach beyond the mouth of the source stream:

☒ N/A Would the quantity be measureable into the receiving stream consistent with OAR 690-077-0015(8)? ☐ Yes ☐ No

9. For POU changes: ☒ N/A Is it likely the original place of use would continue to receive water from the same source? ☐ Yes ☐ No If "Yes", explain:

10. For POU or USE changes: ☒ N/A In your best judgment, would use of the existing right at "full face value," result in the diversion of more water than can be used beneficially and without waste?

☐ Yes ☐ No If "Yes", explain:

11. For POU changes that involve micro-irrigation: ☒ N/A

- a. Has the applicant made changes (absent a transfer) to convert to micro-irrigation within the current place of use boundary of the water right proposed for transfer, and previously demonstrated to the Department through monitoring and site inspections by the Watermaster that the proposed transfer will not result in injury or enlargement?

☐ Yes ☐ No If "Yes", explain:

- b. Has a temporary transfer of this nature been previously filed and approved on the same lands (or portions thereof) as those lands involved in this transfer?

☐ Yes ☒ No If "Yes", answer the following:

- i. Were there any problems with more acres being irrigated (or wetted) than were authorized under the temporary transfer? ☐ Yes ☐ No If "Yes", explain:

- ii. Did the designated areas that were to remain dry (or not wetted) under the temporary transfer actually remain dry? ☐ Yes ☐ No If "No", explain:

- iii. Did the applicant comply with and meet all of the conditions of the temporary transfer? ☐ Yes ☐ No If "No", explain:

- iv. Do you have any other observations regarding the temporary transfer?  
☐ Yes ☐ No If "Yes", describe:

- v. Did the applicant demonstrate to the Department through monitoring and site inspections by the Watermaster that neither injury nor enlargement occurred as a result of the temporary transfer? ☐ Yes ☐ No If "No", explain:

- c. To the best of your knowledge, if this transfer is approved, does it appear that:

- i. "Injury" will occur to other water rights that share the same source?  
☐ Yes ☒ No If "Yes", explain:

- ii. "Enlargement" of the water right being transferred will occur?  
☐ Yes ☒ No If "Yes", explain:

12. Are there other issues not identified through the above questions that should be considered in determining whether the change "can be effected without injury to other rights"?

☐ Yes ☒ No If "Yes", explain:

13. What alternatives may be available for addressing any issues identified above:

14. Do conditions need to be included in the transfer order to avoid enlargement of the right or injury to other rights? ☐ No ☒ Yes, as checked and provided below:

☐ For POU changes that involve micro-irrigation, provide the monitoring and reporting conditions necessary to prevent injury/enlargement:

☐ A Headgate should be required prior to diverting water.

☒ Measurement Devices for POD or POA: (if this condition is selected, also fill in the top sections of Page 4)

*a. Before water use may begin under this order, the water user shall install a **totalizing flow meter**\*, or, with prior approval of the Director, another suitable measuring device, ☒ at each point of diversion/appropriation (new and existing) OR at each new point of diversion/appropriation ☐ with the exception that water rights issued to the Bureau of Reclamation or an irrigation district (or similar entity) are not subject to this condition.*

*b. The water user shall maintain the meters or measuring devices in good working order.*

*c. The water user shall allow the Watermaster access to the meters or measuring devices; provided however, where the meters or measuring devices are located within a private structure, the Watermaster shall request access upon reasonable notice.*

☐ Reservoir water use measurement: (if this condition is selected, also fill in the top sections of Page 4)

*a. Before water use may begin under this order, the water user shall install **staff gages**\*, or, with prior approval of the Director, other suitable measuring devices, that measure the entire range and stage between empty and full in each reservoir. Staff gages shall be United States Geological Survey style.*

*b. Before water use may begin under this order, if the reservoir is located in channel, weirs or other suitable measuring devices must be installed upstream and downstream of the reservoir, and, an adjustable outlet valve must be installed. The water user shall maintain such devices in good working order. A written waiver may be obtained, if in the judgment of the Director, the installation of weirs or other suitable measuring devices, or the adjustable outlet valve, will provide no public benefit.*

\* The following alternative device(s) should be substituted for the bold, underlined device in the above selected condition:

☐ Weir  
☐ Parshall Flume  
☐ Other: \_\_\_\_

☐ Submerged Orifice  
☐ Flow Restrictor

## Oregon Water Resources Department

## Measurement Condition Information for the Applicant

(To be sent with the Draft Preliminary Determination or Final Order)

Transfer #: T-14231



In order to avoid enlargement of the right or injury to other rights, a Totalizing Flowmeter will be required to be installed prior to diversion of water, as a condition of this transfer:

at each point of diversion/appropriation (new and existing) **OR**

at each new point of diversion/appropriation.

For additional information, or to obtain approval of a different type of measurement device, the applicant should contact the area Watermaster:

Watermaster name: Jeremy Giffin

District: 11

Address: 231 Salehouse Lp, Ste 103

City/State/Zip: Bend, OR 97702

Phone: 541-306-6885

Email: Jeremy.T.Giffin@water.oregon.gov

**Note:** If a device other than the one specified in the Preliminary Determination or Final Order is approved by the Watermaster, fill out and mail the form below to the Salem office.

\*\*\*\*\*

## Approval of an Alternate Measurement Device

T-

(to be filled out after consultation with the applicant, or after a site visit)

On behalf of the Director, I authorize use of the following suitable alternate measurement device:

---



---

Watermaster signature

District

Date

If this form is used for approval of an alternative measurement device, it must be mailed to:

Oregon Water Resources Department  
725 Summer Street NE, Suite A  
Salem, OR 97301-1266

# WATER RIGHT TRANSFER COVER SHEET

Transfer: T-14231

Transfer Specialist:

Transfer Type: Regular Transfer

Reimbursement Authority? ☐

<b>Applicant:</b> SCOTT & JOSE TOBIASSON PO BOX 93 FORT ROCK, OR 97735	<b>Agent:</b> SCOTT D. MONTGOMERY PO BOX 767 TERREBONNE, OR 97760	<b>Receiving Landowner:</b>
<b>Current Landowner if other than Applicant:</b>	<b>CWRE:</b>	<b>Irrigation District:</b>
<b>Affected Local Gov'ts:</b> Lake County	<b>Affected Tribal Gov't:</b>	<b>BOR Notified (date):</b>

## Water Rights Affected

File Marked	App. File # or Decree Name	Permit	Certificate	RR/CR Needed	RR/CR Nos.
<input type="checkbox"/>	G-9192	G-8572	94849	<input type="checkbox"/> Yes <input type="checkbox"/> No	
<input type="checkbox"/>				<input type="checkbox"/> Yes <input type="checkbox"/> No	
<input type="checkbox"/>				<input type="checkbox"/> Yes <input type="checkbox"/> No	

## Key Dates & Initial Actions (Support Staff)

Rec'd: May 1, 2023	Proposed Action(s): ADDITIONAL POINT OF APPROPRIATION	
Fees Pd: 1840.00	Acknowledgement Letter Sent <input type="checkbox"/>	Basin: 13 Goose & Summer Lake
Initial Public Notice:	County sent cc: of Ack Letter <input type="checkbox"/>	County: LAKE
WM District: 11 Jeremy T. Giffin	WM Review request sent:	WM Review date received:
ODFW District:	ODFW Review sent:	ODFW Review date received:
Groundwater	GW Review sent:	GW Review date received:

## Caseworker Actions: Newspaper & PD Notice:

Newspaper notice needed: <input type="checkbox"/>	Name of Newspaper:
Newspaper notice sent to coordinator:	Newspaper notice quote requested (NRS1):
Request for news \$ sent:	News \$ received:
Affidavit of publication received:	Last day of publication:

## Peer Review:

Document	Drafted	Peer Review	Coordinator	Changes Made	Signature Bin	Signature Date
DPD	Date: _____ Initials: _____	Date: _____ Initials: _____	Date: _____ Initials: _____	Date: _____ Initials: _____	CW Sent: _____ WM Sheet <input type="checkbox"/> ODFW Sheet: <input type="checkbox"/>	N/A
PD	Date: _____ Initials: _____	Date: _____ Initials: _____	Date: _____ Initials: _____	Date: _____ Initials: _____ Data Review Date: _____	Date: _____	Date: _____
FO	Date: _____ Initials: _____	Date: _____ Initials: _____	Date: _____ Initials: _____	Date: _____ Initials: _____	Date: _____ No. of docs for sig: _____	Date: _____

Special Issues: \_\_\_\_\_

Special Order Volume: Vol. \_\_\_\_\_ Pages \_\_\_\_\_



# Oregon

Tina Kotek, Governor

## Water Resources Department

North Mall Office Building

725 Summer St NE, Suite A

Salem, OR 97301

Phone 503 986-0900

Fax 503 986-0904

May 5, 2023

SCOTT & JOSE TOBIASSON

PO BOX 93

FORT ROCK, OR 97735

Reference: Application T-14231

On May 1, 2023, the Department received your water right Permanent Transfer Application. The application was accompanied by \$1840.00. Receipt number 140617 is enclosed.

By copy of this letter, we are asking the Watermaster for a report regarding the potential for injury to existing water rights which may be caused by the requested change. A review form will also be sent to our groundwater staff to determine whether the proposed well accesses the same source of water as the original well.

This application may require publication of a notice for two consecutive weeks in a newspaper with general circulation in the area where the water right is located. If it is determined that newspaper notice will be required, the Department will prepare the notice and notify you of the cost. You will be responsible for submitting payment to the Department prior to publication of the notice.

Except as provided under ORS 540.510(3) for municipalities, you may not use water from the new point of appropriation until a final order approving the transfer application has been issued by the Department. In order to avoid any possible forfeiture of the water right, you should continue to use the water as described by your existing water right.

If the land is sold before the application is approved, the buyer's consent to the application will be required unless a recorded deed or other legal document clearly established that the water right was not conveyed in the sale.

Refer to the following page for a chart showing the steps and expected timelines for the processing of your application.

If you have any questions, please contact the Transfer Section at (503) 986-0935.

Cc: Watermaster Dist. #11, Jeremy T. Giffin (*via email*)

Scott D. Montgomery, Agent

LAKE COUNTY

Enclosure

**STATE OF OREGON  
WATER RESOURCES DEPARTMENT**

725 Summer St. N.E. Ste. A  
SALEM, OR 97301-4172  
(503) 986-0900 / (503) 986-0904 (fax)

RECEIPT # **140617**

INVOICE # \_\_\_\_\_

RECEIVED FROM: Tobiasson Farm

BY: \_\_\_\_\_

CASH: ☐ CHECK: # 2659 OTHER: (IDENTIFY) ☐ \_\_\_\_\_

APPLICATION	
PERMIT	
TRANSFER	<u>1-14231</u>

TOTAL REC'D \$ 1,840.00

**1083 TREASURY 4170 WRD MISC CASH ACCT**

0407 COPIES \$ \_\_\_\_\_

OTHER: (IDENTIFY) \_\_\_\_\_ \$ \_\_\_\_\_

0243 I/S Lease \_\_\_\_\_ 0244 Muni Water Mgmt. Plan \_\_\_\_\_ 0245 Cons. Water \_\_\_\_\_

**4270 WRD OPERATING ACCT**

**MISCELLANEOUS**

0407 COPY & TAPE FEES 46110 \$ \_\_\_\_\_

0410 RESEARCH FEES \$ \_\_\_\_\_

0408 MISC REVENUE: (IDENTIFY) \_\_\_\_\_ \$ \_\_\_\_\_

TC162 DEPOSIT LIAB. (IDENTIFY) \_\_\_\_\_ \$ \_\_\_\_\_

0240 EXTENSION OF TIME \$ \_\_\_\_\_

**WATER RIGHTS:**

0201 SURFACE WATER \$ \_\_\_\_\_ 0202 \$ \_\_\_\_\_

0203 GROUND WATER \$ \_\_\_\_\_ 0204 \$ \_\_\_\_\_

0205 TRANSFER \$ 1840.00

**WELL CONSTRUCTION**

0218 WELL DRILL CONSTRUCTOR \$ \_\_\_\_\_ 0219 \$ \_\_\_\_\_

**LANDOWNER'S PERMIT**

0220 \$ \_\_\_\_\_

OTHER (IDENTIFY) \_\_\_\_\_

**0536 TREASURY 0437 WELL CONST. START FEE**

0211 WELL CONST START FEE \$ \_\_\_\_\_ CARD# \_\_\_\_\_

0210 MONITORING WELLS \$ \_\_\_\_\_ CARD# \_\_\_\_\_

OTHER (IDENTIFY) \_\_\_\_\_

**0607 TREASURY 0467 HYDRO ACTIVITY LIC NUMBER**

0233 POWER LICENSE FEE (FW/WRD) \$ \_\_\_\_\_

0231 HYDRO LICENSE FEE (FW/WRD) \$ \_\_\_\_\_

HYDRO APPLICATION \$ \_\_\_\_\_

**TREASURY OTHER / RDX**

FUND \_\_\_\_\_ TITLE \_\_\_\_\_

OBJ. CODE \_\_\_\_\_ VENDOR # \_\_\_\_\_

DESCRIPTION \_\_\_\_\_ \$ \_\_\_\_\_

RECEIPT:

**140617**

DATED:

5-1-23

BY:

mcalep

# Application for Permanent Water Right Transfer



Oregon Water Resources Department  
725 Summer Street NE, Suite A  
Salem, Oregon 97301-1266  
(503) 986-0900  
[www.oregon.gov/OWRD](http://www.oregon.gov/OWRD)

## Part 1 of 5 – Minimum Requirements Checklist

This transfer application will be returned if Parts 1 through 5 and all required attachments are not completed and included.

For questions, please call (503) 986-0900, and ask for Transfer Section.

RECEIVED

MAY 01 2023

OWRD

Check all items included with this application. (N/A = Not Applicable)

- ☒ Part 1 – Completed Minimum Requirements Checklist.
- ☒ Part 2 – Completed Transfer Application Map Checklist.
- ☒ Part 3 – Application Fee, payable by check to the Oregon Water Resources Department, and completed Fee Worksheet, page 3. Try the new online fee calculator at:  
[http://apps.wrd.state.or.us/apps/misc/wrd\\_fee\\_calculator](http://apps.wrd.state.or.us/apps/misc/wrd_fee_calculator).
- ☒ Part 4 – Completed Applicant Information and Signature.
- ☒ Part 5 – Information about Water Rights to be Transferred: **How many water rights are to be transferred? 1 List them here: 94849**  
Please include a separate Part 5 for each water right. (See instructions on page 6)  
**NOTE: A separate transfer application is required for each water right unless the criteria in OAR 690-380-3220 are met.**

### Attachments:

- ☒ Completed Transfer Application Map.
- ☒ Completed Evidence of Use Affidavit and supporting documentation.
- ☐ ☒ N/A Affidavit(s) of Consent from Landowner(s) (if the applicant does not own the land the water right is on.)
- ☐ ☒ N/A Supplemental Form D – For water rights served by or issued in the name of an irrigation district. Complete when the transfer applicant is not the irrigation district.
- ☒ ☐ N/A Oregon Water Resources Department's Land Use Information Form with approval and signature from each local land use authority in which water is to be diverted, conveyed, and/or used. Not required if water is to be diverted, conveyed, and/or used only on federal lands or if all of the following apply: a) a change in place of use only, b) no structural changes, c) the use of water is for irrigation only, and d) the use is located within an irrigation district or an exclusive farm use zone.
- ☒ ☐ N/A Water Well Report/Well Log for changes in point(s) of appropriation (well(s)) or additional point(s) of appropriation.
- ☐ ☒ N/A Geologist Report for a change from a surface water point of diversion to a ground water point of appropriation (well), if the proposed well is more than 500' from the surface water source and more than 1000' upstream or downstream from the point of diversion. See OAR 690-380-2130 for requirements and applicability.

### (For Staff Use Only)

#### WE ARE RETURNING YOUR APPLICATION FOR THE FOLLOWING REASON(S):

- |  |  |
|--|--|
| <input type="checkbox"/> Application fee not enclosed/insufficient | <input type="checkbox"/> Map not included or incomplete                  |
| <input type="checkbox"/> Land Use Form not enclosed or incomplete  | <input type="checkbox"/> Evidence of Use Form not enclosed or incomplete |
| <input type="checkbox"/> Additional signature(s) required          | <input type="checkbox"/> Part _____ is incomplete                        |

Other/Explanation \_\_\_\_\_

Staff: \_\_\_\_\_ 503- \_\_\_\_\_ Date: \_\_\_\_/\_\_\_\_/\_\_\_\_

## Part 2 of 5 – Transfer Application Map

OWRD

Your transfer application will be returned if any of the map requirements listed below are not met.

Please be sure that the transfer application map you submit includes all the required items and matches the existing water right map. Check all boxes that apply.

- ☒ ☐ N/A Certified Water Right Examiner (CWRE) Stamp and Original Signature. For a list of CWREs, see [http://apps.wrd.state.or.us/apps/wr/cwre\\_license\\_view/](http://apps.wrd.state.or.us/apps/wr/cwre_license_view/). CWRE stamp and signature are not required for substitutions.
- ☐ ☒ N/A If **more than three** water rights are involved, separate maps are needed for each water right.
- ☒ Permanent quality printed with dark ink on good quality paper.
- ☒ The size of the map can be 8½ x 11 inches, 8½ x 14 inches, 11 x 17 inches, or up to 30 x 30 inches. For 30 x 30 inch maps, one extra copy is required.
- ☒ A north arrow, a legend, and scale.
- ☒ The scale of the map must be: 1 inch = 400 feet, 1 inch = 1,320 feet, the scale of the Final Proof/Claim of Beneficial Use Map (the map used when the permit was certificated), the scale of the county assessor map if the scale is not smaller than 1 inch = 1,320 feet, or a scale that has been pre-approved by the Department.
- ☒ Township, Range, Section, ¼ ¼, DLC, Government Lot, and other recognized public land survey lines.
- ☒ Tax lot boundaries (property lines) are required. Tax lot numbers are recommended.
- ☒ Major physical features including rivers and creeks showing direction of flow, lakes and reservoirs, roads, and railroads.
- ☒ Major water delivery system features from the point(s) of diversion/appropriation such as main pipelines, canals, and ditches.
- ☒ Existing place of use that includes separate hachuring for each water right, priority date, and use including number of acres in each quarter-quarter section, government lot, or in each quarter-quarter section as projected within government lots, donation land claims, or other recognized public land survey subdivisions. If less than the entirety of the water right is being changed, a separate hachuring is needed for lands left unchanged.
- ☐ ☒ N/A Proposed place of use that includes separate hachuring for each water right, priority date, and use including number of acres in each quarter-quarter section, government lot, or in each quarter-quarter section as projected within government lots, donation land claims, or other recognized public land survey subdivisions.
- ☒ Existing point(s) of diversion or well(s) with distance and bearing or coordinates from a recognized survey corner. This information can be found in your water right certificate or permit.
- ☒ ☐ N/A If you are proposing a change in point(s) of diversion or well(s), show the proposed location and label it clearly with distance and bearing or coordinates. If GPS coordinates are used, latitude-longitude coordinates may be expressed as either degrees-minutes-seconds with at least one digit after the decimal (example – 42°32'15.5") or degrees-decimal with five or more digits after the decimal (example – 42.53764°).

14231

## FEE WORKSHEET for PERMANENT TRANSFER (except Substitution)

RECEIVED  
MAY 01 2023  
OWRD

1. For irrigation calculate cfs for each water right involved as follows:
  - a. Divide total authorized cfs by total acres in the water right (*for C12345, 1.25 cfs ÷ 100 ac*); then multiply by the number of acres to be transferred to get the transfer cfs (*x 45 ac = 0.56 cfs*).
  - b. If the water right certificate does not list total cfs, but identifies the allowable use as 1/40 or 1/80 of a cfs per acre; multiply number of acres proposed for change by either 0.025 (1/40) or 0.0125 (1/80). (*For C87654, 45.0 ac x 0.0125 cfs/ac = 0.56 cfs*)
2. Add cfs for the portions of water rights on all the land included in the transfer; however **do not count cfs for supplemental rights on acreage for which you have already calculated the cfs fee for the primary right on the same land**. The fee should be assessed only once for each "on the ground" acre included in the transfer. (*In this example, blank 5a would be only 0.56 cfs, since both rights serve the same 45.0 acres. Blank 5b would be 0 and Line 5 would then also become 0*).

14231

## Part 4 of 5 – Applicant Information and Signature

### Applicant Information

APPLICANT/BUSINESS NAME <b>Scott &amp; Jose Tobiasson</b>			PHONE NO. <b>(541) 420-9355</b>	ADDITIONAL CONTACT NO.
ADDRESS <b>P.O. Box 93</b>				FAX NO.
CITY <b>Fort Rock</b>	STATE <b>OR</b>	ZIP <b>97735</b>	E-MAIL <b>josestobiasson@gmail.com</b>	
BY PROVIDING AN E-MAIL ADDRESS, CONSENT IS GIVEN TO RECEIVE ALL CORRESPONDENCE FROM THE DEPARTMENT ELECTRONICALLY. COPIES OF THE FINAL ORDER DOCUMENTS WILL ALSO BE MAILED.				

**Agent Information** – The agent is authorized to represent the applicant in all matters relating to this application.

AGENT/BUSINESS NAME <b>All Points Engineering and Surveying, Inc.</b>			PHONE NO. <b>(541) 548-5833</b>	ADDITIONAL CONTACT NO. <b>(541) 420-0401</b>
ADDRESS <b>P.O. Box 767</b>				FAX NO.
CITY <b>Terrebonne</b>	STATE <b>OR</b>	ZIP <b>97760</b>	E-MAIL <b>scott@apeands.com</b>	
BY PROVIDING AN E-MAIL ADDRESS, CONSENT IS GIVEN TO RECEIVE ALL CORRESPONDENCE FROM THE DEPARTMENT ELECTRONICALLY. COPIES OF THE FINAL ORDER DOCUMENTS WILL ALSO BE MAILED.				

Explain in your own words what you propose to accomplish with this transfer application, and why:  
Propose to add an additional well to existing system to allow more flexibility to supply water.

If you need additional space, continue on a separate piece of paper and attach to the application as "Attachment 1".

### Check One Box

- ☒ By signing this application, I understand that, upon receipt of the draft preliminary determination and prior to Department approval of the transfer, I will be required to provide landownership information and evidence that I am authorized to pursue the transfer as identified in OAR 690-380-4010(5); OR
- ☐ I affirm the applicant is a municipality as defined in ORS 540.510(3)(b) and that the right is in the name of the municipality or a predecessor; OR
- ☐ I affirm the applicant is an entity with the authority to condemn property and is acquiring by condemnation the property to which the water right proposed for transfer is appurtenant and have supporting documentation.

RECEIVED

MAY 01 2023

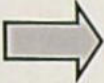
OWRD

14231

By my signature below, I confirm that I understand:

- Prior to Department approval of the transfer application, I may be required to submit payment to the Department for publication of a notice in a newspaper with general circulation in the area where the water right is located, once per week for two consecutive weeks. If more than one qualifying newspaper is available, I suggest publishing the notice in the following newspaper: Lake County Examiner.
- Amendments to the application may only be made in response to the Department's Draft Preliminary Determination (DPD). The applicant will have a period of at least 30 days to amend the application to address any issues identified by the Department in the DPD, or to withdraw the application. Note that amendments may be subject to additional fees, pursuant to ORS 536.050.
- Failure to complete an approved change in place of use and/or change in character of use, will result in loss of the water right (OAR 690-380-6010).
- Refunds may only be granted upon request and, as set forth in ORS 536.050(4)(a), if the Director determines that a refund of all or part of a fee is appropriate in the interests of fairness to the public or necessary to correct an error of the Department.

I (we) affirm that the information contained in this application is true and accurate.

  
Scott Tobiasson  
Applicant signature

Scott W. Tobiasson, Owner  
Print Name (and Title if applicable)

4/21/23  
Date

Jose Tobiasson  
Applicant signature

Jose L. Tobiasson, Owner  
Print Name (and Title if applicable)

4/21/23  
Date

Is the applicant the sole owner of the land on which the water right, or portion thereof, proposed for transfer is located? ☒ Yes ☐ No\*

*\*If NO, include signatures of all deeded landowners (and mailing and/or e-mail addresses if different than the applicant's) or attach affidavits of consent (and mailing and/or e-mail addresses) from all landowners or individuals/entities to which the water right(s) were conveyed.*

Check the following boxes that apply:

- ☒ The applicant is responsible for completion of change(s). Notices and correspondence should continue to be sent to the applicant.
- ☐ The receiving landowner will be responsible for completing the proposed change(s) after the final order is issued. Copies of notices and correspondence should be sent to this landowner.
- ☐ Both the receiving landowner and applicant will be responsible for completion of change(s). Copies of notices and correspondence should be sent to this landowner and the applicant.

At this time, are the lands in this transfer application in the process of being sold? ☐ Yes ☒ No

If YES, and you know who the new landowner will be, please complete the receiving landowner information table below. If you do not know who the new landowner will be, then a request for assignment will have to be filed for at a later date.

If a property sells, the certificated water right(s) located on the land belong to the new owner, unless a sale agreement or other document states otherwise. For more information see:

[https://www.oregon.gov/owrd/WRDFormsPDF/Transfer\\_Property\\_Transactions.pdf](https://www.oregon.gov/owrd/WRDFormsPDF/Transfer_Property_Transactions.pdf)

RECEIVED

MAY 01 2023

RECEIVING LANDOWNER NAME			PHONE NO.	ADDITIONAL CONTACT NO.
ADDRESS			FAX NO.	
CITY	STATE	ZIP	E-MAIL	
Describe any special ownership circumstances:				
The confirming Certificate shall be issued in the name of: <input type="checkbox"/> Applicant <input type="checkbox"/> Receiving Landowner				


14231

☐ Check here if any of the water rights proposed for transfer are or will be located within or served by an irrigation or other water district. (Tip: Complete and attach Supplemental Form D.)

IRRIGATION DISTRICT NAME	ADDRESS	
CITY	STATE	ZIP

☐ Check here if water for any of the rights supplied under a water service agreement or other contract for stored water with a federal agency or other entity.

ENTITY NAME	ADDRESS	
CITY	STATE	ZIP

 To meet State Land Use Consistency Requirements, you must list all county, city, municipal corporation, or tribal governments within whose jurisdiction water will be diverted, conveyed or used.

ENTITY NAME Lake County Planning	ADDRESS 513 Center Street	
CITY Lakeview	STATE OR	ZIP 97630

ENTITY NAME	ADDRESS	
CITY	STATE	ZIP

RECEIVED

MAY 01 2023

OWRD

14231

## Part 5 of 5 – Water Right Information

Please use a separate Part 5 for each water right being changed. See instructions on page 6, to copy and paste additional Part 5s, or to add additional rows to tables within the form.

CERTIFICATE # 94849

RECEIVED

### Description of Water Delivery System

MAY 01 2023

System capacity: 1.08 cubic feet per second (cfs) OR

OWRD

\_\_\_\_\_ gallons per minute (gpm)

Describe the current water delivery system or the system that was in place at some time within the last five years. Include information on the pumps, canals, pipelines, and sprinklers used to divert, convey, and apply the water at the authorized place of use. Water is pumped from the authorized POA and conveyed by buried pipe to a center pivot sprinkler that irrigates the POU.

**Table 1. Location of Authorized and Proposed Point(s) of Diversion (POD) or Appropriation (POA)**

(Note: If the POD/POA name is not specified on the certificate, assign it a name or number here.)

POD/POA Name or Number	Is this POD/POA Authorized on the Certificate or is it Proposed?	If POA, OWRD Well Log ID# (or Well ID Tag # L-___)	Twp	Rng	Sec	¼ ¼	Tax Lot, DLC or Gov't Lot	Measured Distances (from a recognized survey corner)
#3	<input checked="" type="checkbox"/> Authorized <input type="checkbox"/> Proposed	LAKE 188	25 S	15 E	33	SW NE	1800	1120' N & 1350' E from E 1/4 corner Sec. 33
#4	<input type="checkbox"/> Authorized <input checked="" type="checkbox"/> Proposed		25 S	15 E	33	SW NE	1800	1106' N & 1350' E from E 1/4 corner Sec. 33
	<input type="checkbox"/> Authorized <input type="checkbox"/> Proposed							
	<input type="checkbox"/> Authorized <input type="checkbox"/> Proposed							

Check all type(s) of change(s) proposed below (change "CODES" are provided in parentheses):

- |  |  |
|--|--|
| <input type="checkbox"/> Place of Use (POU)                            | <input type="checkbox"/> Supplemental Use to Primary Use (S to P)            |
| <input type="checkbox"/> Character of Use (USE)                        | <input type="checkbox"/> Point of Appropriation/Well (POA)                   |
| <input type="checkbox"/> Point of Diversion (POD)                      | <input checked="" type="checkbox"/> Additional Point of Appropriation (APOA) |
| <input type="checkbox"/> Additional Point of Diversion (APOD)          | <input type="checkbox"/> Substitution (SUB)                                  |
| <input type="checkbox"/> Surface Water POD to Ground Water POA (SW/GW) | <input type="checkbox"/> Government Action POD (GOV)                         |

Will all of the proposed changes affect the entire water right?

- ☒ Yes Complete only the Proposed ("to" or "on" lands) section of Table 2 on the next page. Use the "CODES" listed above to describe the proposed changes.
- ☐ No Complete all of Table 2 to describe the portion of the water right to be changed.

14231

Please use and attach additional pages of Table 2 as needed.  
See page 6 for instructions.

Do you have questions about how to fill-out the tables?  
Contact the Department at 503-986-0900 and ask for Transfer Staff.

**Table 2. Description of Changes to Water Right Certificate # 94849**

List the change proposed for the acreage in each ¼ ¼. If more than one change is proposed, specify the acreage associated with each change.  
If there is more than one POD/POA involved in the proposed changes, specify the acreage associated with each POD/POA.

AUTHORIZED (the "from" or "off" lands) The listing that appears on the certificate BEFORE PROPOSED CHANGES List only that part or portion of the water right that will be changed.											Proposed Changes (see "CODES" from previous page)	PROPOSED (the "to" or "on" lands) The listing as it would appear AFTER PROPOSED CHANGES are made.											
Twp	Rng	Sec	¼ ¼	Tax Lot	Gvt Lot or DLC	Acres	Type of USE listed on Certificate	POD(s) or POA(s) (name or number from Table 1)	Priority Date	Twp		Rng	Sec	¼ ¼	Tax Lot	Gvt Lot or DLC	Acres	New Type of USE	POD(s)/ POA(s) to be used (from Table 1)	Priority Date			
EXAMPLE																							
2	S	9	E 15 NE NW	100		15.0	Irrigation	POD #1 POD #2	1901	POU/POD	2	S	9	E 1 NW NW	500	1	10.0		POD #5	1901			
											2	S	9	E 2 SW NW	500		5.0		POD #6	1901			
										APOA	25	S	15	E 33 NE NE	1800		12.0	IR	#3-#4	1979			
TOTAL ACRES:												TOTAL ACRES:						86.7					

Additional remarks: Add POA 4 to existing water right.

**For Place of Use or Character of Use Changes**

Are there other water right certificates, water use permits or ground water registrations associated with the "from" or the "to" lands? ☐ Yes ☒ No

If YES, list the certificate, water use permit, or ground water registration numbers: \_\_\_\_\_.

Pursuant to ORS 540.510, any "layered" water use such as an irrigation right that is supplemental to a primary right proposed for transfer must be included in the transfer or be cancelled. Any change to a ground water registration must be filed separately in a ground water registration modification application.

**For Substitution (ground water supplemental irrigation will be substituted for surface water primary irrigation)**

Ground water supplemental Permit or Certificate # \_\_\_\_\_;

Surface water primary Certificate # \_\_\_\_\_.

RECEIVED

MAY 01 2023

OWRD

**For a change from Supplemental Irrigation Use to Primary Irrigation Use**

Identify the primary certificate to be cancelled. Certificate # \_\_\_\_\_

**For a change in point(s) of appropriation (well(s)) or additional point(s) of appropriation:**

- ☒ Well log(s) are attached for each authorized and proposed well(s) that are clearly labeled and associated with the corresponding well(s) in Table 1 above and on the accompanying application map.

**Tip:** You may search for well logs on the Department's web page at:

[http://apps.wrd.state.or.us/apps/gw/well\\_log/Default.aspx](http://apps.wrd.state.or.us/apps/gw/well_log/Default.aspx)

**AND/OR**

- ☒ Describe the construction of the authorized and proposed well(s) in Table 3 for any wells that do not have a well log. For *proposed wells not yet constructed or built*, provide "a best estimate" for each requested information element in the table. The Department recommends you consult a licensed well driller, geologist, or certified water right examiner to assist with assembling the information necessary to complete Table 3.

**Table 3. Construction of Point(s) of Appropriation**

Any well(s) in this listing must be clearly tied to corresponding well(s) described in Table 1 and shown on the accompanying application map. Failure to provide the information will delay the processing of your transfer application until it is received. The information is necessary for the department to assess whether the proposed well(s) will access the same source aquifer as the authorized point(s) of appropriation (POA). The Department is prohibited by law from approving POA changes that do not access the same source aquifer.

Proposed or Authorized POA Name or Number	Is well already built? (Yes or No)	If an existing well: OWRD Well ID Tag No. L-_____	Total well depth	Casing Diameter	Casing Intervals (feet)	Seal depth(s) (intervals)	Perforated or screened intervals (in feet)	Static water level of completed well (in feet)	Source aquifer (sand, gravel, basalt, etc.)	Well-specific rate (cfs or gpm). If less than full rate of water right
#3	Yes	LAKE 188	see log							
#4	No	na	700'	14"	+1 to -400'	0 to -20'	na	50'	clay, lava	

14231

# Application for Water Right Transfer Evidence of Use Affidavit



Oregon Water Resources Department  
725 Summer Street NE, Suite A  
Salem, Oregon 97301-1266  
(503) 986-0900  
www.wrd.state.or.us

Please print legibly or type. Be as specific as possible. Attach additional pages if you need more spacing.  
Supporting documentation must be attached.

State of Oregon )  
County of Lake ) ss

I, SCOTT TOBIASSON, in my capacity as OWNER,

mailing address P.O. Box 93, FORT ROCK, OR 97735

telephone number (541)420-9355, being first duly sworn depose and say:

RECEIVED  
MAY 01 2023  
OWRD

1. My knowledge of the exercise or status of the water right is based on (check one):

☒ Personal observation

☐ Professional expertise

2. I attest that:

☒ Water was used during the previous five years on the **entire** place of use for  
Certificate # 94849; OR

☐ My knowledge is specific to the use of water at the following locations within the last five years:

Certificate #	Township	Range	Mer	Sec	¼ ¼	Gov't Lot or DLC	Acres (if applicable)

OR

☐ Confirming Certificate # \_\_\_\_\_ has been issued within the past five years; OR

☐ Part or all of the water right was leased instream at some time within the last five years. The  
instream lease number is: \_\_\_\_\_ (Note: If the entire right proposed for  
transfer was not leased, additional evidence of use is needed for the portion not leased instream.); OR

☐ The water right is not subject to forfeiture and documentation that a presumption of forfeiture for non-use  
would be rebutted under ORS 540.610(2) is attached.

☐ Water has been used at the actual current point of diversion or appropriation for more than  
10 years for Certificate # \_\_\_\_\_ (For Historic POD/POA Transfers)

(continues on reverse side)

14231


3. The water right was used for: (e.g., crops, pasture, etc.): CROPS

4. I understand that if I do not attach one or more of the documents shown in the table below to support the above statements, my application will be considered incomplete.

Scott Tobiasson  
Signature of Affiant

April 21, 2023  
Date

Signed and sworn to (or affirmed) before me this 23 day of April, 2023.



Rachel Cooper  
Notary Public for Oregon

My Commission Expires: August 16, 2024

Supporting Documents	Examples
<input type="checkbox"/> Copy of a water right certificate that has been issued within the last five years. (not a remaining right certificate)	Copy of <b>confirming</b> water right certificate that shows issue date
<input type="checkbox"/> Copies of receipts from sales of irrigated crops or for expenditures related to use of water	<ul style="list-style-type: none"><li>• Power usage records for pumps associated with irrigation use</li><li>• Fertilizer or seed bills related to irrigated crops</li><li>• Farmers Co-op sales receipt</li></ul>
<input type="checkbox"/> Records such as FSA crop reports, irrigation district records, NRCS farm management plan, or records of other water suppliers	<ul style="list-style-type: none"><li>• District assessment records for water delivered</li><li>• Crop reports submitted under a federal loan agreement</li><li>• Beneficial use reports from district</li><li>• IRS Farm Usage Deduction Report</li><li>• Agricultural Stabilization Plan</li><li>• CREP Report</li></ul> <div>RECEIVED MAY 01 2023 OWRD</div>
<input checked="" type="checkbox"/> Aerial photos containing sufficient detail to establish location and date of photograph	<p>Multiple photos can be submitted to resolve different areas of a water right. If the photograph does not print with a "date stamp" or without the source being identified, the date of the photograph and source should be added.</p> <p>Sources for aerial photos: OSU – <a href="http://www.oregonexplorer.info/imagery">www.oregonexplorer.info/imagery</a> OWRD – <a href="http://www.wrd.state.or.us">www.wrd.state.or.us</a> Google Earth – <a href="http://earth.google.com">earth.google.com</a> TerraServer – <a href="http://www.terraserver.com">www.terraserver.com</a></p>
<input type="checkbox"/> Approved Lease establishing beneficial use within the last 5 years	Copy of instream lease or lease number

14231

# Land Use Information Form



Oregon Water Resources Department  
725 Summer Street NE, Suite A  
Salem, Oregon 97301-1266  
(503) 986-0900  
www.oregon.gov/OWRD

Applicant(s): Scott & Jose Tobiasson

Mailing Address: P.O. Box 93

City: Fort Rock

State: OR

Zip Code: 97735

Daytime Phone: (541) 420-9355

## A. Land and Location

Please include the following information for all tax lots where water will be diverted (taken from its source), conveyed (transported), and/or used or developed. Applicants for municipal use, or irrigation uses within irrigation districts may substitute existing and proposed service-area boundaries for the tax-lot information requested below.

Township	Range	Section	¼ ¼	Tax Lot #	Plan Designation (e.g., Rural Residential/RR-5)	Water to be:	Proposed Land Use:
<u>25S</u>	<u>15E</u>	<u>33</u>	<u>all</u>	<u>1800</u>	<u>EFU</u>	<input checked="" type="checkbox"/> Diverted <input checked="" type="checkbox"/> Conveyed <input checked="" type="checkbox"/> Used	<u>farming</u>
_____	_____	_____	_____	_____	_____	<input type="checkbox"/> Diverted <input type="checkbox"/> Conveyed <input type="checkbox"/> Used	_____
_____	_____	_____	_____	_____	_____	<input type="checkbox"/> Diverted <input type="checkbox"/> Conveyed <input type="checkbox"/> Used	_____
_____	_____	_____	_____	_____	_____	<input type="checkbox"/> Diverted <input type="checkbox"/> Conveyed <input type="checkbox"/> Used	_____

List all counties and cities where water is proposed to be diverted, conveyed, and/or used or developed:

Lake County

## B. Description of Proposed Use

Type of application to be filed with the Water Resources Department:

- ☐ Permit to Use or Store Water   
 ☒ Water Right Transfer   
 ☐ Permit Amendment or Ground Water Registration Modification  
☐ Limited Water Use License   
 ☐ Allocation of Conserved Water   
 ☐ Exchange of Water

Source of water: ☐ Reservoir/Pond    ☒ Ground Water    ☐ Surface Water (name) \_\_\_\_\_

Estimated quantity of water needed: 1.08    ☒ cubic feet per second    ☐ gallons per minute    ☐ acre-feet

Intended use of water: ☒ Irrigation    ☐ Commercial    ☐ Industrial    ☐ Domestic for \_\_\_\_\_ household(s)  
☐ Municipal    ☐ Quasi-Municipal    ☐ Instream    ☐ Other \_\_\_\_\_

Briefly describe:

Adding a new well to allow more flexibility for a source of water.

RECEIVED

MAY 01 2023

OWRD

**Note to applicant:** If the Land Use Information Form cannot be completed while you wait, please have a local government representative sign the receipt at the bottom of the next page and include it with the application filed with the Water Resources Department.

See bottom of Page 3. →

## For Local Government Use Only

The following section must be completed by a planning official from each county and city listed unless the project will be located entirely within the city limits. In that case, only the city planning agency must complete this form. This deals only with the local land-use plan. Do not include approval for activities such as building or grading permits.

Please check the appropriate box below and provide the requested information

- ☒ Land uses to be served by the proposed water uses (including proposed construction) are allowed outright or are not regulated by your comprehensive plan. Cite applicable ordinance section(s): Lake County Zoning Ordinance - Article 3(A-2)
- ☐ Land uses to be served by the proposed water uses (including proposed construction) involve discretionary land-use approvals as listed in the table below. (Please attach documentation of applicable land-use approvals which have already been obtained. Record of Action/land-use decision and accompanying findings are sufficient.) **If approvals have been obtained but all appeal periods have not ended, check "Being pursued."**

Type of Land-Use Approval Needed (e.g., plan amendments, rezones, conditional-use permits, etc.)	Cite Most Significant, Applicable Plan Policies & Ordinance Section References	Land-Use Approval:	
		<input type="checkbox"/> Obtained <input type="checkbox"/> Denied	<input type="checkbox"/> Being Pursued <input type="checkbox"/> Not Being Pursued
	<b>RECEIVED</b>	<input type="checkbox"/> Obtained <input type="checkbox"/> Denied	<input type="checkbox"/> Being Pursued <input type="checkbox"/> Not Being Pursued
	<b>MAY 01 2023</b>	<input type="checkbox"/> Obtained <input type="checkbox"/> Denied	<input type="checkbox"/> Being Pursued <input type="checkbox"/> Not Being Pursued
	<b>OWRD</b>	<input type="checkbox"/> Obtained <input type="checkbox"/> Denied	<input type="checkbox"/> Being Pursued <input type="checkbox"/> Not Being Pursued
		<input type="checkbox"/> Obtained <input type="checkbox"/> Denied	<input type="checkbox"/> Being Pursued <input type="checkbox"/> Not Being Pursued

Local governments are invited to express special land-use concerns or make recommendations to the Water Resources Department regarding this proposed use of water below, or on a separate sheet.

25-15-1800

Name: D. Deane Johnson Title: Planning Director  
 Signature: [Signature] Phone: 541-947-6036 Date: 13 April 2023  
 Government Entity: Lake County Planning Dept.

**Note to local government representative:** Please complete this form or sign the receipt below and return it to the applicant. If you sign the receipt, you will have 30 days from the Water Resources Department's notice date to return the completed Land Use Information Form or WRD may presume the land use associated with the proposed use of water is compatible with local comprehensive plans.

### Receipt for Request for Land Use Information

Applicant name: \_\_\_\_\_  
 City or County: \_\_\_\_\_ Staff contact: \_\_\_\_\_  
 Signature: \_\_\_\_\_ Phone: \_\_\_\_\_ Date: \_\_\_\_\_

WATER RESOURCES DEPARTMENT  
SALEM, OREGON 97310  
within 30 days from the date  
of well completion.

# WATER WELL REPORT

STATE OF OREGON

(Please type or print)

(Do not write above this line)

State Well No. 256/15E-33

State Permit No. G-8572 #2

## (1) OWNER:

Name Alexed Roberts  
Address Fort Rock, Or. 97638

## (2) TYPE OF WORK (check):

New Well ☒ Deepening ☐ Reconditioning ☐ Abandon ☐

If abandonment, describe material and procedure in Item 12.

## (3) TYPE OF WELL:

Rotary ☒ Driven ☐  
Cable ☐ Jetted ☐  
Dug ☐ Bored ☐

## (4) PROPOSED USE (check):

Domestic ☐ Industrial ☐ Municipal ☒  
Irrigation ☐ Test Well ☐ Other ☐

## CASING INSTALLED:

1 1/4" Diam. from 15 ft. above ft. to 100 ft. Gage 250  
" Diam. from \_\_\_\_\_ ft. to \_\_\_\_\_ ft. Gage \_\_\_\_\_  
" Diam. from \_\_\_\_\_ ft. to \_\_\_\_\_ ft. Gage \_\_\_\_\_

## PERFORATIONS:

Perforated? ☐ Yes ☒ No.

Type of perforator used \_\_\_\_\_

Size of perforations \_\_\_\_\_ in. by \_\_\_\_\_ in.  
\_\_\_\_\_ perforations from \_\_\_\_\_ ft. to \_\_\_\_\_ ft.  
\_\_\_\_\_ perforations from \_\_\_\_\_ ft. to \_\_\_\_\_ ft.  
\_\_\_\_\_ perforations from \_\_\_\_\_ ft. to \_\_\_\_\_ ft.

## (7) SCREENS:

Well screen installed? ☐ Yes ☒ No

Manufacturer's Name \_\_\_\_\_ Model No. \_\_\_\_\_  
Type \_\_\_\_\_ Diam. \_\_\_\_\_ Slot size \_\_\_\_\_ Set from \_\_\_\_\_ ft. to \_\_\_\_\_ ft.  
Diam. \_\_\_\_\_ Slot size \_\_\_\_\_ Set from \_\_\_\_\_ ft. to \_\_\_\_\_ ft.

## (8) WELL TESTS:

Drawdown is amount water level is lowered below static level

Was a pump test made? ☐ Yes ☒ No If yes, by whom?

Yield: \_\_\_\_\_ gal./min. with \_\_\_\_\_ ft. drawdown after \_\_\_\_\_ hrs.

" \_\_\_\_\_ gal./min. with \_\_\_\_\_ ft. drawdown after \_\_\_\_\_ hrs.

Bailer test 900 gal./min. with \_\_\_\_\_ ft. drawdown after \_\_\_\_\_ hrs.

Artesian flow \_\_\_\_\_ g.p.m.

Temperature of water \_\_\_\_\_ Depth artesian flow encountered \_\_\_\_\_ ft.

## (9) CONSTRUCTION:

Well seal—Material used Cement

Well sealed from land surface to 107 ft.

Diameter of well bore to bottom of seal 18 in.

Diameter of well bore below seal 18 3/4 in.

Number of sacks of cement used in well seal 30 sacks

How was cement grout placed? \_\_\_\_\_

Cement was mixed up. Pipe run down long side of the casing presher grouted in.

Was a drive shoe used? ☐ Yes ☒ No Plugs \_\_\_\_\_ Size: location \_\_\_\_\_ ft.

Did any strata contain unusable water? ☐ Yes ☒ No

Type of water? \_\_\_\_\_ depth of strata \_\_\_\_\_

Method of sealing strata off \_\_\_\_\_

Was well gravel packed? ☐ Yes ☒ No Size of gravel: \_\_\_\_\_

Gravel placed from \_\_\_\_\_ ft. to \_\_\_\_\_ ft.

## (10) LOCATION OF WELL:

County Lake Driller's well number \_\_\_\_\_

1/4 1/4 Section 33 T. 25S R. 15E W.M.

Bearing and distance from section or subdivision corner \_\_\_\_\_

## (11) WATER LEVEL: Completed well.

Depth at which water was first found 102 ft.

Static level 38 ft. below land surface. Date 8-20-79

Artesian pressure \_\_\_\_\_ lbs. per square inch. Date \_\_\_\_\_

## (12) WELL LOG:

Diameter of well below casing 8

Depth drilled 280 ft. Depth of completed well 280 ft.

Formation: Describe color, texture, grain size and structure of materials; and show thickness and nature of each stratum and aquifer penetrated, with at least one entry for each change of formation. Report each change in position of Static Water Level and indicate principal water-bearing strata.

MATERIAL	From	To	SWL
Brown Clay	0	43	
Green stone	43	125	
Brown Lava Rock	125	132	
Blue Lava Rock	132	280	
Water bearing			

RECEIVED

AUG 20 1979

WATER RESOURCES DEPT  
SALEM, OREGON

RECEIVED

MAY 01 2023

OWRD

Work started 7-23 1979 Completed 8-20 1979

Date well drilling machine moved off of well 8-20 1979

## Drilling Machine Operator's Certification:

This well was constructed under my direct supervision. Materials used and information reported above are true to my best knowledge and belief.

[Signed] Mon Search Date 8-26, 1979  
(Drilling Machine Operator)

Drilling Machine Operator's License No. 699

## Water Well Contractor's Certification:

This well was drilled under my jurisdiction and this report is true to the best of my knowledge and belief.

Name Mal Search Well Drilling  
(Person, firm or corporation) (Type or print)

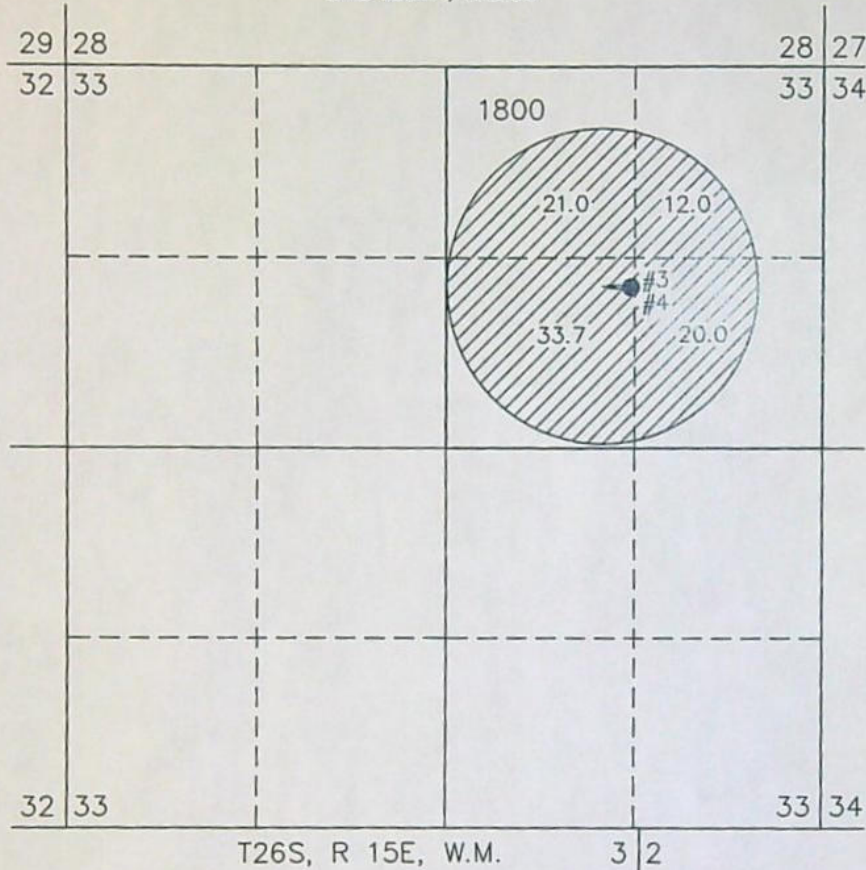
Address P.O. Box 433, Lebanon, Or.

[Signed] Mal Search  
(Water Well Contractor)

Contractor's License No. 567 Date 8-26, 1979

# TRANSFER MAP TO ACCOMPANY APPLICATION TO ADD A POINT OF APPROPRIATION FOR SCOTT AND JOSE TOBIASSON

TAX LOT 1800  
IN SECTION 33, TOWNSHIP 25 SOUTH, RANGE 15 EAST, W.M.  
LAKE COUNTY, OREGON



SCALE 4" = 1 MILE



86.7 ACRES IN FROM WELL PER  
CERTIFICATE #94849 (G-#8572),  
REMAIN AS SHOWN.


- POA #3 (LAKE 188)  
WELL IN SW 1/4 NE 1/4 OF SECTION  
33, T25S R15E, W.M. LOCATED 1120  
FEET NORTH AND 1350 FEET WEST  
FROM E 1/4 CORNER.
- POA #4 (NOT BUILT)  
WELL IN SW 1/4 NE 1/4 OF SECTION  
33, T25S R15E, W.M. LOCATED 1106  
FEET NORTH AND 1350 FEET WEST  
FROM E 1/4 CORNER.

THIS MAP IS FOR THE PURPOSE OF LOCATING A  
WATER RIGHT ONLY AND HAS NO INTENT TO  
PROVIDE LEGAL DIMENSIONS OR THE LOCATION OF  
PROPERTY LINES.

RECEIVED

MAY 01 2023

OWRD



ALL POINTS ENGINEERING  
& SURVEYING, INC.


P.O. BOX 767  
TERREBONNE, OREGON 97760  
(541) 548-5833 PH  
Scott@APEandS.com  
www.APEandS.com

PROJECT No. 23-042

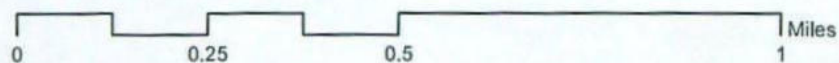
PREPARED AT THE REQUEST OF:  
SCOTT AND JOSE TOBIASSON  
P.O. BOX 93  
FT. ROCK, OR 97735

14231

T 25 S, R 15 E, W.M.



RECEIVED  
MAY 01 2023  
OWRD



2020 aerial imagery downloaded from NRCS Gateway website and imported into ESRI ArcMap GIS software with Oregon Statewide Lambert Projection

14231

## Permanent Transfer Application Checklist

Check the Certificates in WRIS

Transfer # T- 14231

Checked by <u>Dante</u>	Type of Change(s) Proposed: <u>NO</u> other changes allowed other than those listed	
Date <u>5/4/2023</u>		
Fee Received: \$1840	<input type="checkbox"/> POU <input type="checkbox"/> POD <input type="checkbox"/> APOD <input type="checkbox"/> POA <input checked="" type="checkbox"/> APOA <input type="checkbox"/> USE	
Calculated Fee: \$1840		How many rights to be Transferred? <u>1</u>
Deficiencies and Observations:		Certificate #(s) <u>94849</u>

If OK, check box; if not, fill in.

- ☒ 1. Is the applicant information complete? Have all the applicants listed at the top of the page signed at the bottom?  
If not, what is missing? Whose signature is missing? \_\_\_\_\_
- ☒ 2. Has the applicant indicated that the place of use is in or near an irrigation district? Have they included a Form D? ☒ N/A.  
Name of the District \_\_\_\_\_
- ☒ 3. Part 5 of application, has the applicant completed the entire page and does the information match the description of the explanation of the reasons on Part 4 of the application?  
If not, you may need to contact the applicant or agent? \_\_\_\_\_
- ☒ 4. For multiple certificates, do each of the certificates listed on Application Page 1 have their own separate completed Part 5 tables 1 & 2? (compare with OAR 690-380-3220-may need to return)  
If no, which certificates are missing a separate Part 5, tables 1 & 2? \_\_\_\_\_
- ☒ 5. Has the map been completed and signed by a CWRE? Does the map meet the requirements?  
If not, what is missing? \_\_\_\_\_. Map waiver included? ☐
- ☒ 6. If a change in point of appropriation, have the well logs been included? ☐ N/A.
- ☒ 7. If a change in place of use within Umatilla County, have the applicant(s) provided a Supplemental Form U? ☒ N/A.
- ☒ 8. Has applicant filled out the Minimum Requirements Checklist (Part 1 of 5)? Is the application complete? If not, what is missing (check Evidence of Use and Land Use)? \_\_\_\_\_
- ☒ 9. If all boxes on this checklist are checked (with no remaining deficiencies identified), accept the application. Put this check sheet in the transfer folder.

OR:

- ☐ This application is deficient, and **CANNOT** be accepted.  
It should be returned and the deficiencies listed in the "staff" section at the bottom of Application Page 1, unless the applicant or agent can resolve the deficiencies within 2-3 days.

Actions taken:

\_\_\_\_\_ date \_\_\_\_\_

## Permanent Transfer Application Checklist

FEE WORKSHEET for PERMANENT TRANSFER (except Substitution)			
1	Base Fee (includes one type of change to one water right for up to 1 cfs)	1	\$1,360
	Types of change proposed: <input type="checkbox"/> Place of Use <input type="checkbox"/> Character of Use <input type="checkbox"/> Point of Diversion/Appropriation Number of above boxes checked = _____ (2a) Subtract 1 from the number in line 2a = _____ (2b) <i>If only one change, this will be 0</i>		
2	Multiply line 2b by \$930 and enter » » » » » » » » » » » » » » » »	2	0
	Number of water rights included in transfer _____ (3a) Subtract 1 from the number in 3a above: _____ (3b) <i>If only one water right this will be 0</i>		
3	Multiply line 3b by \$520 and enter » » » » » » » » » » » » » » » »	3	0
	Do you propose to add or change a well, or change from a surface water POD to a well? <input type="checkbox"/> No: enter 0 » <input type="checkbox"/> Yes: enter \$410 »		
4		4	0
	Do you propose to change the place of use or character of use? <input type="checkbox"/> No: enter 0 on line 5 » <input type="checkbox"/> Yes: enter the cfs for the portions of the rights to be transferred (see example below*): _____ (5a) Subtract 1.0 from the number in 5a above: _____ (5b) If 5b is 0 or less, enter 0 on line 5 » If 5b is greater than 0, round up to the nearest whole number: _____ (5c) and multiply 5c by \$350, then enter on line 5 »		
5		5	0
6	Add entries on lines 1 through 5 above » » » » » » » » » » Subtotal:	6	0
	Is this transfer: <input type="checkbox"/> necessary to complete a project funded by the Oregon Watershed Enhancement Board (OWEB) under ORS 541.932? <input type="checkbox"/> endorsed in writing by ODFW as a change that will result in a net benefit to fish and wildlife habitat? If one or more boxes is checked, multiply line 6 by 0.5 and enter on line 7 »		
7	If no box is applicable, enter 0 on line 7 »	7	0
8	Subtract line 7 from line 6 » Transfer Fee:	8	