

T-14240

GR Mod

T-14240

Name Westwood Farms, Inc  
 Attn: John Coleman  
 Address PO BOX 82  
Saint Paul, OR 97137

## DESCRIPTION OF WATER RIGHT(S)

Name of Stream A Well

Trib. of Willamette River

Use Irrigation County Marion

Quantity of water (CFS) \_\_\_\_\_ No. of Acres \_\_\_\_\_

Name of ditch \_\_\_\_\_

App# 6533 Per # \_\_\_\_\_ Cert # \_\_\_\_\_ PR Date 5-31-1954

App# \_\_\_\_\_ Per # \_\_\_\_\_ Cert # \_\_\_\_\_ PR Date \_\_\_\_\_

App# \_\_\_\_\_ Per # \_\_\_\_\_ Cert # \_\_\_\_\_ PR Date \_\_\_\_\_

App# \_\_\_\_\_ Per # \_\_\_\_\_ Cert # \_\_\_\_\_ PR Date \_\_\_\_\_

App# \_\_\_\_\_ Per # \_\_\_\_\_ Cert # \_\_\_\_\_ PR Date \_\_\_\_\_

App# \_\_\_\_\_ Per # \_\_\_\_\_ Cert # \_\_\_\_\_ PR Date \_\_\_\_\_

App# \_\_\_\_\_ Per # \_\_\_\_\_ Cert # \_\_\_\_\_ PR Date \_\_\_\_\_

App# \_\_\_\_\_ Per # \_\_\_\_\_ Cert # \_\_\_\_\_ PR Date \_\_\_\_\_

App# \_\_\_\_\_ Per # \_\_\_\_\_ Cert # \_\_\_\_\_ PR Date \_\_\_\_\_

App# \_\_\_\_\_ Per # \_\_\_\_\_ Cert # \_\_\_\_\_ PR Date \_\_\_\_\_

App# \_\_\_\_\_ Per # \_\_\_\_\_ Cert # \_\_\_\_\_ PR Date \_\_\_\_\_

App# \_\_\_\_\_ Per # \_\_\_\_\_ Cert # \_\_\_\_\_ PR Date \_\_\_\_\_

App# \_\_\_\_\_ Per # \_\_\_\_\_ Cert # \_\_\_\_\_ PR Date \_\_\_\_\_

App# \_\_\_\_\_ Per # \_\_\_\_\_ Cert # \_\_\_\_\_ PR Date \_\_\_\_\_

App# \_\_\_\_\_ Per # \_\_\_\_\_ Cert # \_\_\_\_\_ PR Date \_\_\_\_\_

App# \_\_\_\_\_ Per # \_\_\_\_\_ Cert # \_\_\_\_\_ PR Date \_\_\_\_\_

App# \_\_\_\_\_ Per # \_\_\_\_\_ Cert # \_\_\_\_\_ PR Date \_\_\_\_\_

App# \_\_\_\_\_ Per # \_\_\_\_\_ Cert # \_\_\_\_\_ PR Date \_\_\_\_\_

App# \_\_\_\_\_ Per # \_\_\_\_\_ Cert # \_\_\_\_\_ PR Date \_\_\_\_\_

App# \_\_\_\_\_ Per # \_\_\_\_\_ Cert # \_\_\_\_\_ PR Date \_\_\_\_\_

App# \_\_\_\_\_ Per # \_\_\_\_\_ Cert # \_\_\_\_\_ PR Date \_\_\_\_\_

App# \_\_\_\_\_ Per # \_\_\_\_\_ Cert # \_\_\_\_\_ PR Date \_\_\_\_\_

App# \_\_\_\_\_ Per # \_\_\_\_\_ Cert # \_\_\_\_\_ PR Date \_\_\_\_\_

App# \_\_\_\_\_ Per # \_\_\_\_\_ Cert # \_\_\_\_\_ PR Date \_\_\_\_\_

App# \_\_\_\_\_ Per # \_\_\_\_\_ Cert # \_\_\_\_\_ PR Date \_\_\_\_\_

App# \_\_\_\_\_ Per # \_\_\_\_\_ Cert # \_\_\_\_\_ PR Date \_\_\_\_\_

App# \_\_\_\_\_ Per # \_\_\_\_\_ Cert # \_\_\_\_\_ PR Date \_\_\_\_\_

App# \_\_\_\_\_ Per # \_\_\_\_\_ Cert # \_\_\_\_\_ PR Date \_\_\_\_\_

FEES PAID		
Date	Amount	Receipt #
5-1-23	\$1,250.00	140620

Change in POA, APOA  
 Date Filed 5/1/2023  
 Initial notice date 5/16/2023  
 DPD issued date \_\_\_\_\_  
 PD issued date \_\_\_\_\_  
 PD notice date \_\_\_\_\_  
 Date of FO \_\_\_\_\_ Vol \_\_\_\_\_ Page \_\_\_\_\_

C-Date \_\_\_\_\_  
 COBU due date \_\_\_\_\_  
 COBU Received date \_\_\_\_\_  
 Certificate issued \_\_\_\_\_

Assignments: \_\_\_\_\_  
 \_\_\_\_\_  
 \_\_\_\_\_  
 \_\_\_\_\_

Irrigation District \_\_\_\_\_

Agent GSI Water Solutions, Attn: Zach Pike - Urlicher

CWRE \_\_\_\_\_  
 CC's list Marion County Planning

☐ - Oversized map - Location \_\_\_\_\_

FEES REFUNDED		
Date	Amount	Receipt #



## Groundwater Transfer Review Summary Form

Transfer/PA # T- 14240

GW Reviewer Gabriela Ferreira Date Review Completed: December 19, 2023

### Summary of Same Source Review:

☐ The proposed change in point of appropriation is not within the same aquifer as per OAR 690-380-2110(2).

### Summary of Injury Review:

☐ The proposed transfer will result in another, existing water right not receiving previously available water to which it is legally entitled or result in significant interference with a surface water source as per 690-380-0100(3).

### Summary of GW-SW Transfer Similarity Review:

☐ The proposed SW-GW transfer doesn't meet the definition of "similarly" as per OAR 690-380-2130.

*This is only a summary. Documentation is attached and should be read thoroughly to understand the basis for determinations.*





Oregon Water Resources Department  
725 Summer Street NE, Suite A  
Salem, Oregon 97301-1271  
(503) 986-0900  
www.wrd.state.or.us

## Ground Water Review Form:

- ☐ Water Right Transfer  
☐ Permit Amendment  
☒ GR Modification  
☐ Other

Application: T-14240

Applicant Name: Westwood Farms, Inc

Proposed Changes: ☒ POA ☒ APOA ☐ SW→GW ☐ RA  
☐ USE ☐ POU ☐ OTHER

Reviewer(s): Gabriela Ferreira

Date of Review: December 19, 2023

Date Reviewed by GW Mgr. and Returned to WRSD: \_\_\_\_\_

The information provided in the application is insufficient to evaluate whether the proposed transfer may be approved because:

- ☐ The water well reports provided with the application do not correspond to the water rights affected by the transfer.
- ☐ The application does not include water well reports or a description of the well construction details sufficient to establish the ground water body developed or proposed to be developed.
- ☐ Other \_\_\_\_\_

1. Basic description of the changes proposed in this transfer: The proposed transfer modifies POAs authorized under GR Claim 533. GR Claim 533 has a priority date of May 31, 1954 for irrigation of 3.0 acres by the currently authorized POA (Pump Well, MARI 4848) and maximum rate of 0.0668 cfs (30 gpm). GR Claim 533 was modified by T-12494 (final order dated August 28, 2018) to add one additional POA (Well 2; not yet constructed).

The proposed transfer would add one additional POA (Well 1, MARI 4850) and move the authorized location of Well 2. APOA MARI 4850 is also an authorized POA on GR Claim 2814 with a priority date of March 31, 1950 and maximum rate of 0.6684 cfs.

2. Will the proposed POA develop the same aquifer (source) as the existing authorized POA?  
☒ Yes ☐ No Comments: Depth to bedrock (Columbia River Basalt) near the POAs is approximately 600 to 650 feet below land surface (bls). The currently authorized POA, MARI 4848 is completed to a depth of 40 feet bls. Proposed APOA MARI 4850 is completed to a depth of 44 feet bls. The proposed construction for Well 2 would be to a total depth of 110 feet bls and is not changed by the proposed new location. The authorized POAs, MARI 4848 and Well 2, obtain groundwater from the alluvial aquifer system, more specifically the Willamette aquifer or water-bearing zones within the upper Willamette confining unit which are considered to be part of a single alluvial aquifer system within this area of the Willamette Basin (Gannett and Caldwell, 1998). The proposed APOA MARI 4850 would similarly develop the Willamette aquifer.



3. a) Is there more than one source developed under the right (e.g., basalt and alluvium)?  
☐ Yes ☒ No \_\_\_\_\_
- b) If yes, estimate the portion of the right supplied by each of the sources and describe any limitations that will need to be placed on the proposed change (rate, duty, etc.): \_\_\_\_\_
4. a) Will this proposed change, at its maximum allowed rate of use, likely result in an increase in interference with **another ground water right**?  
☐ Yes ☒ No Comments: Several wells were identified near the proposed POAs that could be affected by the proposed change, including MARI 4801, MARI 4851, and MARI 4799, which are all completed to depths less than 50 feet bls. The currently authorized POAs, MARI 4848 and proposed APOA MARI 4850 are completed to depths of 40 and 44 feet bls respectively. The proposed POA Well 2 would be completed to a depth of 110 feet bls. Therefore, the POAs and nearby wells that will likely be affected by the proposed use do not fully penetrate the sedimentary aquifer in this area, which the USGS estimates at ~600-650 feet thick (Gannett and Caldwell, 1998). Consequently, injury due to the proposed change would not be found because the potentially-affected well(s) do not fully penetrate the shared aquifer (OAR 690-008-0001(8)(c)).
- b) If yes, would this proposed change, at its maximum allowed rate of use, likely result in another groundwater right not receiving the water to which it is legally entitled?  
☐ Yes ☐ No If yes, explain: N/A
5. a) Will this proposed change, at its maximum allowed rate of use, likely result in an increase in interference with **another surface water source**?  
☐ Yes ☒ No Comments: The currently authorized POA MARI 4848 is approximately 8,000 ft from the nearest perennial surface water source (Willamette River). The proposed modification to the location of Well 2 is approximately 250 feet east of the currently authorized location; proposed APOA MARI 4848 is approximately 650 feet southeast of authorized POA MARI 4850. The shallow wells (MARI 4848 and MARI 4850) are constructed within Holocene gravel deposits from the Willamette River floodplain. In general, these deposits have a saturated thickness of 20-40 feet and the water level is closely tied to stream stage in the Willamette River (Conlon et al., 2005). The relatively small changes in distance between authorized POAs and proposed POA locations to the nearest perennial surface water source, at the maximum rate authorized (30 gpm), is unlikely to result in an increase in interference with nearby surface water sources.
- b) If yes, at its maximum allowed rate of use, what is the expected change in degree of interference with any **surface water sources** resulting from the proposed change?  
Stream: \_\_\_\_\_ ☐ Minimal ☐ Significant  
Stream: \_\_\_\_\_ ☐ Minimal ☐ Significant  
Provide context for minimal/significant impact: N/A
6. For SW-GW transfers, will the proposed change in point of diversion affect the surface water source similarly (as per OAR 690-380-2130) to the authorized point of diversion specified in the water use subject to transfer?  
☐ Yes ☐ No Comments: N/A
7. What conditions or other changes in the application are necessary to address any potential issues identified above: N/A



8. Any additional comments: None

References

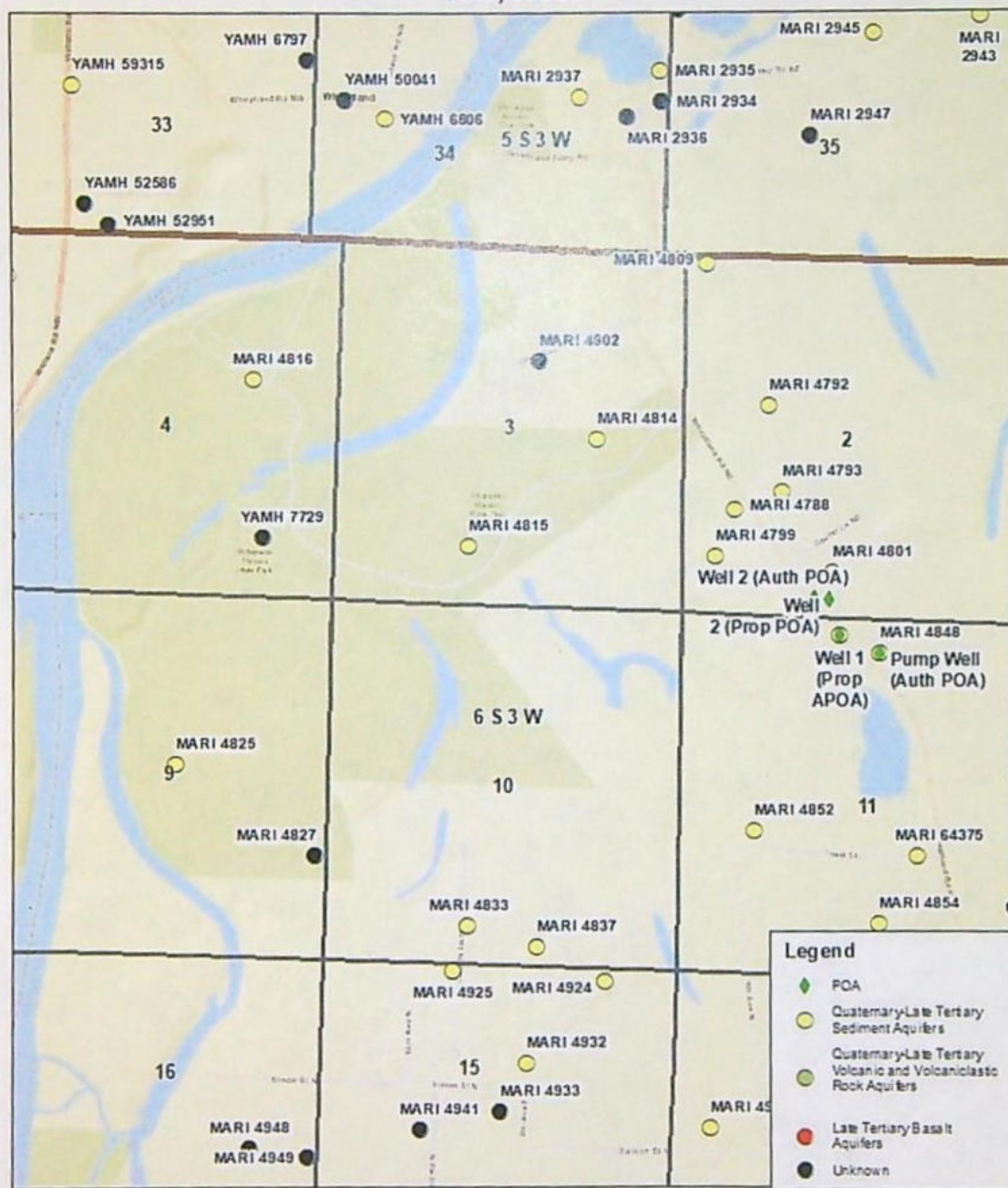
Application file: T-14240, and related files GR Claim 533 and T-12494

Conlon, T. D., Wozniak, K. C., Woodcock, D., Herrera, N.B., Fischer, B.J. Morgan, D.S., Lee, K.K., and Hinkle, S.R., 2005, Ground-Water Hydrology of the Willamette Basin, Oregon: U. S. Geological Survey Scientific Investigations Report 2005-5168.

Gannett, M.W. and Caldwell, R., 1998, *Geologic framework of the Willamette Lowland aquifer system, Oregon and Washington*, Professional Paper 1424-A, 32 p: U. S. Geological Survey, Reston, VA.



**T-14240, Westwood Farms, Inc.**  
**T6S, R3W**



Service Layer Credits: Sources: Esri, HERE, Garmin, USGS, Intermap, INCREMENT P, NRCan, Esri Japan, METI, Esri China (Hong Kong), Esri Korea, Esri (Thailand), NGCC, (c) OpenStreetMap contributors, and the GIS User Community  
 Copyright © 2013 National Geographic Society, Inc.



## Watermaster Review Form: Water Right Transfer



Oregon Water Resources Department  
725 Summer St NE, Suite A  
Salem, Oregon 97301-1266  
(503) 986-0900  
[www.oregon.gov/OWRD](http://www.oregon.gov/OWRD)

Transfer Application: T-14240

Review Due Date: 06/11/2023

Applicant Name: Westwood Farms

Proposed Changes: ☐ POU ☐ POD ☒ POA ☐ USE ☐ OTHER

Reviewer(s): G. Wacker

Date of Review: 05/18/2023

1. Do you have evidence that the right has not been used in the last 5 years and that the presumption of forfeiture would not likely be rebuttable? ☐ Yes ☒ No If "Yes", attach evidence (e.g. dated aerial photo showing pavement or building on the land for >5 yrs.)
2. Is there a history of regulation on the source that serves this (or these) right(s) that has involved the transferred right(s) and downstream water rights? ☐ Yes ☒ No Generally characterize the frequency of any regulation or explain why regulation has not occurred:
3. Have headgate notices been issued for the source that serves the transferred right(s)?  
☐ Yes ☒ No ☐ Records not available.
4. In your estimation, after the proposed change, would distribution of water for the right(s) result in regulation of other water rights that would not have occurred if use under the original right(s) was/were maximized? ☐ Yes ☒ No If "Yes", explain:
5. In your estimation, if the proposed change is approved, are there upstream water rights that would be affected? ☐ Yes ☒ No If "Yes", describe how the rights would be affected and list the rights most affected:



6. Check here ☐ if it appears that downstream water rights benefit from return flows resulting from the current use of the transferred right(s)? If you check the box, generally characterize the locations where the return flows likely occur and list the water rights that benefit most:

☒ N/A

7. For POD changes and instream transfers, check here if there are channel losses between the old and new PODs or within the proposed instream reach? If you check the box, describe and, if possible, estimate the losses:

☒ N/A

8. For instream transfers that propose protection of a reach beyond the mouth of the source stream:

☒ N/A Would the quantity be measureable into the receiving stream consistent with OAR 690-077-0015(8)? ☐ Yes ☐ No

9. For POU changes: ☒ N/A Is it likely the original place of use would continue to receive water from the same source? ☐ Yes ☐ No If "Yes", explain:

10. For POU or USE changes: ☒ N/A In your best judgment, would use of the existing right at "full face value," result in the diversion of more water than can be used beneficially and without waste? ☐ Yes ☐ No If "Yes", explain:

11. For POU changes that involve micro-irrigation: ☒ N/A

a. Has the applicant made changes (absent a transfer) to convert to micro-irrigation within the current place of use boundary of the water right proposed for transfer, and previously demonstrated to the Department through monitoring and site inspections by the Watermaster that the proposed transfer will not result in injury or enlargement?

☐ Yes ☐ No If "Yes", explain:



- b. Has a temporary transfer of this nature been previously filed and approved on the same lands (or portions thereof) as those lands involved in this transfer?

☐ Yes ☐ No If "Yes", answer the following:

- i. Were there any problems with more acres being irrigated (or wetted) than were authorized under the temporary transfer? ☐ Yes ☐ No If "Yes", explain:

- ii. Did the designated areas that were to remain dry (or not wetted) under the temporary transfer actually remain dry? ☐ Yes ☐ No If "No", explain:

- iii. Did the applicant comply with and meet all of the conditions of the temporary transfer? ☐ Yes ☐ No If "No", explain:

- iv. Do you have any other observations regarding the temporary transfer?

☐ Yes ☐ No If "Yes", describe:

- v. Did the applicant demonstrate to the Department through monitoring and site inspections by the Watermaster that neither injury nor enlargement occurred as a result of the temporary transfer? ☐ Yes ☐ No If "No", explain:

- c. To the best of your knowledge, if this transfer is approved, does it appear that:

- i. "Injury" will occur to other water rights that share the same source?

☐ Yes ☐ No If "Yes", explain:

- ii. "Enlargement" of the water right being transferred will occur?

☐ Yes ☐ No If "Yes", explain:



12. Are there other issues not identified through the above questions that should be considered in determining whether the change "can be effected without injury to other rights"?

☐ Yes ☒ No If "Yes", explain:

13. What alternatives may be available for addressing any issues identified above:

14. Do conditions need to be included in the transfer order to avoid enlargement of the right or injury to other rights? ☐ No ☒ Yes, as checked and provided below:

☐ For POU changes that involve micro-irrigation, provide the monitoring and reporting conditions necessary to prevent injury/enlargement:

☐ A Headgate should be required prior to diverting water.

☒ Measurement Devices for POD or POA: (if this condition is selected, also fill in the top sections of Page 4)

*a. Before water use may begin under this order, the water user shall install a **totalizing flow meter**\*, or, with prior approval of the Director, another suitable measuring device, ☒ at each point of diversion/appropriation (new and existing) OR at each new point of diversion/appropriation ☐ with the exception that water rights issued to the Bureau of Reclamation or an irrigation district (or similar entity) are not subject to this condition.*

*b. The water user shall maintain the meters or measuring devices in good working order.*

*c. The water user shall allow the Watermaster access to the meters or measuring devices; provided however, where the meters or measuring devices are located within a private structure, the Watermaster shall request access upon reasonable notice.*

☐ Reservoir water use measurement: (if this condition is selected, also fill in the top sections of Page 4)

*a. Before water use may begin under this order, the water user shall install **staff gages**\*, or, with prior approval of the Director, other suitable measuring devices, that measure the entire range and stage between empty and full in each reservoir. Staff gages shall be United States Geological Survey style.*

*b. Before water use may begin under this order, if the reservoir is located in channel, weirs or other suitable measuring devices must be installed upstream and downstream of the reservoir, and, an adjustable outlet valve must be installed. The water user shall maintain such devices in good working order. A written waiver may be obtained, if in the judgment of the Director, the installation of weirs or other suitable measuring devices, or the adjustable outlet valve, will provide no public benefit.*

\* The following alternative device(s) should be substituted for the bold, underlined device in the above selected condition:

☐ Weir  
☐ Parshall Flume  
☐ Other: \_\_\_\_\_

☐ Submerged Orifice  
☐ Flow Restrictor



## Oregon Water Resources Department

## Measurement Condition Information for the Applicant

*(To be sent with the Draft Preliminary Determination or Final Order)*

Transfer #: T- 14240



In order to avoid enlargement of the right or injury to other rights, a **totalizing flow meter** will be required to be installed **prior to diversion of water**, as a condition of this transfer:



at each point of diversion/appropriation (new and existing) OR



at each new point of diversion/appropriation.

For additional information, or to obtain approval of a different type of measurement device, the applicant should contact the area Watermaster:

Watermaster name: Greg Wacker

District: 16

Address: 725 Summer St NE Ste A

City/State/Zip: Salem, OR 97301

Phone: 971-719-6262

Email: gregory.j.wacker@water.oregon.gov

**Note:** If a device other than the one specified in the Preliminary Determination or Final Order is approved by the Watermaster, fill out and mail the form below to the Salem office.

\*\*\*\*\*

## Approval of an Alternate Measurement Device

T-

*(to be filled out after consultation with the applicant, or after a site visit)*

On behalf of the Director, I authorize use of the following suitable **alternate measurement device**:

---

---

---

Watermaster signature

---

District

---

Date

If this form is used for approval of an alternative measurement device, it must be mailed to:

Oregon Water Resources Department  
725 Summer Street NE, Suite A  
Salem, OR 97301-1266





# Oregon

Tina Kotek, Governor

## Water Resources Department

North Mall Office Building

725 Summer St NE, Suite A

Salem, OR 97301

Phone 503 986-0900

Fax 503 986-0904

May 15, 2023

JOHN P. COLEMAN  
PO BOX 82  
ST. PAUL, OR 97137

Reference: Application T- 14240

On May 1, 2023, OWRD received your water Groundwater Registration Modification application. The application was accompanied by \$1250.00. Our receipt number 140620 is enclosed.

By copy of this letter, we are asking the Watermaster for a report regarding the potential for injury to existing water rights which may be caused by the requested change. A review form will also be sent to our groundwater staff to determine whether the proposed well accesses the same source of water as the original well

This application may require publication of a notice for two consecutive weeks in a newspaper with general circulation in the area where the water right is located. If it is determined that newspaper notice will be required, the Department will prepare the notice and notify you of the cost. You will be responsible for submitting payment to the Department prior to publication of the notice.

You may not use water for the new point of appropriation until a final order approving recognition of the groundwater registration modification application has been issued by the Department. If the land is sold before the modification is approved, the buyer's consent to the modification will be required unless a recorded deed or other legal document clearly established that the groundwater registration was not conveyed in the sale.

Please refer to the following page for a chart showing the steps and expected timelines for the processing of your application.

If you have any questions, please contact the Transfer Section at (503) 979-9931.

Cc: Watermaster Dist. #16, Gregory J. Wacker (via email)  
Zach Pike-urlacher, Agent  
MARION COUNTY

Enclosure



**GROUNDWATER REGISTRATION MODIFICATION COVER SHEET**

Transfer: T-14240

GR Mod Specialist:

Transfer Type: GR Modification Transfer

<b>Applicant:</b> JOHN P. COLEMAN PO BOX 82 ST. PAUL, OR 97137	<b>Agent:</b> ZACH PIKE-URLACHER 1600 SW WESTERN BOULEVARD SUITE 240 CORVALLIS, OR 97333	<b>Receiving Landowner:</b>
<b>Current Landowner if other than Applicant:</b>	<b>CWRE:</b>	<b>Irrigation District:</b>
<b>Affected Local Gov'ts:</b> Marion Countyplanning Dept	<b>Affected Tribal Gov't:</b>	<b>BOR Notified (date):</b>

**Groundwater Registration Affected**

<b>File Marked</b>	<b>GR-App #</b>	<b>GR Certificate #</b>
<input type="checkbox"/>	GR 533	

**Key Dates & Initial Actions (Support Staff)**

Rec'd: May 1, 2023	Proposed Action(s): POINT OF APPROPRIATION; ADDITIONAL POINT OF APPROPRIATION	
Fees Pd: 1250.00	Acknowledgement Letter Sent <input type="checkbox"/>	Basin: 2 Willamette
Initial Public Notice:	County sent cc: of Ack Letter <input type="checkbox"/>	County: MARION
WM District: 16 Gregory J. Wacker	WM Review request sent:	WM Review date received:
Groundwater	GW Review sent:	GW Review date received:

**Caseworker Actions: Newspaper & PD Notice:**

Newspaper notice needed: <input type="checkbox"/>	Name of Newspaper:
Newspaper notice sent to coordinator:	Newspaper notice quote requested (NRS1):
Request for news \$ sent:	News \$ received:
Affidavit of publication received:	Last day of publication:

**Peer Review:**

Document	Drafted	Peer Review	Coordinator	Changes Made	Signature Bin	Signature Date
DPD	Date: _____ Initials: _____	Date: _____ Initials: _____	Date: _____ Initials: _____	Date: _____ Initials: _____	CW Sent: _____ WM Sheet <input type="checkbox"/>	N/A
PD	Date: _____ Initials: _____	Date: _____ Initials: _____	Date: _____ Initials: _____	Date: _____ Initials: _____ Data Review Date: _____	Date: _____	Date: _____
FO	Date: _____ Initials: _____	Date: _____ Initials: _____	Date: _____ Initials: _____	Date: _____ Initials: _____	Date: _____ No. of docs for sig: _____	Date: _____

Special Issues: \_\_\_\_\_

Special Order Volume: Vol. \_\_\_\_\_ Pages \_\_\_\_\_



# Groundwater Registration Modification Application Intake Checklist

Transfer # T-

Reviewer Julie/Arla Date 5/9/2023	Type of Change(s) Proposed: <input type="checkbox"/> POU <input checked="" type="checkbox"/> POA <input checked="" type="checkbox"/> APOA <input type="checkbox"/> USE
Calculated Fee \$1250 - fee will be either \$875 or \$1250	Fee Received \$1250
Groundwater Registration: GR-510 (GR-533)	
Notes: Assignment received with application. Previous GR-Mod T-12494	

Application: OAR 690-382-0300			
THE GROUNDWATER REGISTRATION <u>MUST</u> BE IN THE APPLICANT'S NAME or A REQUEST FOR ASSIGNMENT <u>MUST</u> ACCOMPANY THE GR-MOD APPLICATION			
1.	<input checked="" type="checkbox"/> YES	<input type="checkbox"/> NO	Have <u>ALL</u> of the applicant's signed and dated the application? If no, whose signature is missing?
2.	<input type="checkbox"/> YES	<input type="checkbox"/> NO	Part 5 of application: Does the information match the description of the explanation on Part 4 of the application?

Map Requirements: OAR 690-380-3100			
4.	<input checked="" type="checkbox"/> YES	<input type="checkbox"/> NO	The map included meets the mapping requirements?
5.	<input type="checkbox"/> YES	<input type="checkbox"/> NO	<input checked="" type="checkbox"/> N/A
Map Waiver? The map waiver must be issued by the Department			
Notes:			

Attachments: OAR 690-382-0300; OAR 690-382-0400				
6.	<input checked="" type="checkbox"/> YES	<input type="checkbox"/> NO	<input type="checkbox"/> N/A	Request for Assignment?
7.	<input checked="" type="checkbox"/> YES	<input type="checkbox"/> NO	<input type="checkbox"/> N/A	Land Use Form included and signed by the County?
10.	<input checked="" type="checkbox"/> YES	<input type="checkbox"/> NO		Well logs included?
11.	<input type="checkbox"/> YES	<input type="checkbox"/> NO	<input checked="" type="checkbox"/> N/A	For change in POU within Umatilla County, Supplemental Form U included?

<input checked="" type="checkbox"/>	Application complete: no deficiencies identified, assign a T-number and put this checklist in T-folder.
<input type="checkbox"/>	Application DEFICIENT: DO NOT accept - return to applicant with letter explaining deficiencies identified.

14240^



STATE OF OREGON  
WATER RESOURCES DEPARTMENT

RECEIPT # 140620

725 Summer St. N.E. Ste. A  
SALEM, OR 97301-4172  
(503) 986-0900 / (503) 986-0904 (fax)

INVOICE # \_\_\_\_\_

RECEIVED FROM: BST Water Solutions Inc.  
BY: \_\_\_\_\_

APPLICATION \_\_\_\_\_  
PERMIT \_\_\_\_\_  
TRANSFER 7-14240

CASH: ☐ CHECK: # 25931 OTHER: (IDENTIFY) ☐

TOTAL REC'D \$ 1,250.00

1083 TREASURY 4170 WRD MISC CASH ACCT

0407 COPIES \$ \_\_\_\_\_  
OTHER: (IDENTIFY) \$ \_\_\_\_\_

0243 I/S Lease \_\_\_\_\_ 0244 Muni Water Mgmt. Plan \_\_\_\_\_ 0245 Cons. Water \_\_\_\_\_

4270 WRD OPERATING ACCT

MISCELLANEOUS

0407 COPY & TAPE FEES \$ \_\_\_\_\_  
0410 RESEARCH FEES \$ \_\_\_\_\_  
0408 MISC REVENUE: (IDENTIFY) \$ \_\_\_\_\_  
TC162 DEPOSIT LIAB. (IDENTIFY) \$ \_\_\_\_\_  
0240 EXTENSION OF TIME \$ \_\_\_\_\_

WATER RIGHTS:

0201 SURFACE WATER \$ \_\_\_\_\_ 0202 \$ \_\_\_\_\_  
0203 GROUND WATER \$ \_\_\_\_\_ 0204 \$ \_\_\_\_\_

0205 TRANSFER \$ 1,250.00

WELL CONSTRUCTION

0218 WELL DRILL CONSTRUCTOR \$ \_\_\_\_\_ 0219 \$ \_\_\_\_\_  
LANDOWNER'S PERMIT 0220 \$ \_\_\_\_\_

OTHER (IDENTIFY) \_\_\_\_\_

0536 TREASURY 0437 WELL CONST. START FEE

0211 WELL CONST START FEE \$ \_\_\_\_\_ CARD# \_\_\_\_\_  
0210 MONITORING WELLS \$ \_\_\_\_\_ CARD# \_\_\_\_\_

OTHER (IDENTIFY) \_\_\_\_\_

0607 TREASURY 0467 HYDRO ACTIVITY LIC NUMBER

0233 POWER LICENSE FEE (FW/WRD) \$ \_\_\_\_\_  
0231 HYDRO LICENSE FEE (FW/WRD) \$ \_\_\_\_\_  
HYDRO APPLICATION \$ \_\_\_\_\_

TREASURY OTHER / RDX

FUND \_\_\_\_\_ TITLE \_\_\_\_\_

OBJ. CODE \_\_\_\_\_ VENDOR # \_\_\_\_\_

DESCRIPTION \_\_\_\_\_ \$ \_\_\_\_\_

RECEIPT: 140620

DATED: 5-1-23

BY: [Signature]

Distribution - White Copy - Customer, Yellow Copy - Fiscal, Blue Copy - File, Buff Copy - Fiscal

RECEIVED  
MAY 01 2023  
OWRD

Invoice Number	Date	Voucher	Amount	Discounts	Previous Pay	Net Amount
GR-533 Modification	10/27/2022	0020979	1,250.00			1,250.00
Oregon Water Resources Department						
Beneficial Checking	16	00245	1,250.00			1,250.00
		TOTAL	1,250.00			1,250.00

Check Date: 4/26/2023

025931

GSI WATER SOLUTIONS INC



# Application for Groundwater Registration Modification



Oregon Water Resources Department  
725 Summer Street NE, Suite A  
Salem, Oregon 97301-1266  
(503) 986-0900  
[www.oregon.gov/OWRD](http://www.oregon.gov/OWRD)

## Part 1 of 5 – Minimum Requirements Checklist

This Groundwater Registration Modification application will be returned if Parts 1 through 4 and all required attachments are not completed and included.

For questions, please call (503) 986-0900, and ask for Transfer Section.

Check all included with this application (N/A = Not Applicable)

RECEIVED

MAY 01 2023

OWRD

- ☒ Part 1 – Completed Minimum Requirements Checklist.
  - ☒ Part 2 – Completed Application Map Checklist.
  - ☒ Part 3 – Completed Applicant Information and Signature.
  - ☒ Part 4 – Completed Groundwater Registration Modification Application – Groundwater Registration Information. (Only one Groundwater registration per application, unless the Groundwater registrations to be modified are layered).
  - ☒ Completed Groundwater Registration Modification Application Map (Does not have to be prepared by a Certified Water Right Examiner). **Attachment B**
  - ☒ Groundwater registration modification fees – Amount enclosed: \$ 1,250.  
(\$875.00 for a place of use change only; \$1,250.00 for any other change or combination).
- Attachments:**
- ☐ ☒ N/A Request for Assignment Form and statutory fee. This form needs to be completed if the applicant owns the land to which the registration is appurtenant and is **not** the registration certificate holder of record. The Request for Assignment Form is available at <https://www.oregon.gov/OWRD/Forms/Pages/default.aspx>.  
Assignment is not needed for any person or entity who can demonstrate authorization to request recognition of a modification (e.g. legal representative, power of attorney, agent, etc.) or the applicant is named on the certificate of registration, or has been assigned to the certificate of registration.
  - ☒ ☐ N/A Oregon Water Resources Department's Land Use Information Form with approval and signature (or signed land use form receipt stub) from each local land use authority in which water is to be diverted, conveyed, and/or used. Not required if water is to be diverted, conveyed, and/or used only on federal lands or if **all** of the following apply: a) a change in place of use only, b) no structural changes, c) the use of water is for irrigation only, and d) the use is located within an irrigation district or an exclusive farm use zone. **Attachment C**
  - ☒ ☐ N/A Water Well Report/Well Log for changes in point(s) of appropriation (well(s)) or additional point(s) of appropriation. **Attachment D**

(For Staff Use Only)

WE ARE RETURNING YOUR APPLICATION FOR THE FOLLOWING REASON(S):

- |  |  |
|--|--|
| <input type="checkbox"/> Application fee not enclosed/insufficient | <input type="checkbox"/> Map not included or incomplete                    |
| <input type="checkbox"/> Land Use Form not enclosed or incomplete  | <input type="checkbox"/> Assignment Form and fee not enclosed/insufficient |
| <input type="checkbox"/> Additional signature(s) required          | <input type="checkbox"/> Part _____ is incomplete                          |

Other/Explanation \_\_\_\_\_

Staff: \_\_\_\_\_ 503- \_\_\_\_\_ Date: \_\_\_\_/\_\_\_\_/\_\_\_\_

14240^



## Part 2 of 4 – Groundwater Registration Modification Map Checklist

Your Groundwater Registration Modification application will be returned if any of the map requirements listed below are not met.

Please be sure that the map you submit includes all the items listed below and meets the requirements of OAR 690-380-3100, however, the map does not have to be prepared by a Certified Water Right Examiner. Check all boxes that apply.

- ☒ Permanent quality printed with dark ink on good quality paper.
- ☒ The size of the map can be 8½ x 11 inches, 8½ x 14 inches, 11 x 17 inches, or up to 30 x 30 inches. For 30 x 30 inch maps, one extra copy is required.
- ☒ A north arrow, a legend, and scale.
- ☒ The scale of the map must be: 1 inch = 400 feet, 1 inch = 1,320 feet, the scale of the county assessor map if the scale is not smaller than 1 inch = 1,320 feet, or a scale that has been pre-approved by the Department.
- ☒ Township, Range, Section, ¼ ¼, DLC, Government Lot, and other recognized public land survey lines.
- ☒ Tax lot boundaries (property lines) are required. Tax lot numbers are recommended.
- ☒ Major physical features including rivers and creeks showing direction of flow, lakes and reservoirs, roads and railroads.
- ☒ Major water delivery system features from the point(s) of appropriation such as main pipelines, canals, and ditches.
- ☒ Existing place of use that includes hachuring, priority date, and use including number of acres in each quarter-quarter section, government lot, or in each quarter-quarter section as projected within government lots, donation land claims, or other recognized public land survey subdivisions. If less than the entirety of the registration is being changed, a separate hachuring is needed for the portion of the registration left unchanged.
- ☐ ☒ N/A If you are proposing a modification in place of use, show the proposed place of use with hachuring including priority date and use including number of acres in each quarter-quarter section, government lot, or in each quarter-quarter section as projected within government lots, donation land claims, or other recognized public land survey subdivisions.
- ☒ Existing point(s) of appropriation with distance and bearing or coordinates from a recognized survey corner.
- ☒ ☐ N/A If you are proposing a modification in point(s) of appropriation, show the proposed location and label it clearly with distance and bearing or coordinates. If GPS coordinates are used, latitude-longitude coordinates may be expressed as either degrees-minutes-seconds with at least one digit after the decimal (example – 42°32'15.5") or degrees-decimal with five or more digits after the decimal (example – 42.53764°).

RECEIVED

MAY 01 2023

OWRD



Check the appropriate box, if applicable:

- ☐ Check here if the Groundwater registration proposed for modification is or will be located within or served by an irrigation or other water district.

IRRIGATION DISTRICT NAME <b>N/A</b>	ADDRESS	
CITY	STATE	ZIP

- ☐ Check here if water for the Groundwater registration is supplied under a water service agreement or other contract with a federal agency or other entity.

ENTITY NAME <b>N/A</b>	ADDRESS	
CITY	STATE	ZIP



To meet State Land Use Consistency Requirements, you must list all local governments (each county, city, municipal corporation, or tribal government) within whose jurisdiction water will be diverted, conveyed or used.

ENTITY NAME <b>Marion County Planning</b>	ADDRESS <b>5155 Silverton Rd NE</b>	
CITY <b>Salem</b>	STATE <b>OR</b>	ZIP <b>97305</b>

RECEIVED

MAY 01 2023

OWRD



## Part 4 of 4 – Groundwater Registration Information

Please use a separate Part 4 for each registration being modified. See instructions on page 5, to copy and paste additional Part 4s, or to add additional rows to tables within the form.

### Groundwater Registration # GR-533 (Certificate # GR-510)

**Table 1. Location of Authorized and Proposed Point(s) of Appropriation (POA)**

(Note: If the POA name is not specified in the registration, assign it a name or number here.)

POA Name or Number	Is this POA Authorized by the registration or is it Proposed?	OWRD Well Log ID# (or Well ID Tag # L- )	Twp	Rng	Sec	¼ ¼	Tax Lot, DLC or Gov't Lot	Measured Distances (from a recognized survey corner)
Pump Well	<input checked="" type="checkbox"/> Authorized <input type="checkbox"/> Proposed	MARI 4848	6 S	3 W	11	NW NE	1200	520 feet South and 540 feet East from the N 1/4 corner of Section 11
Well 2	<input checked="" type="checkbox"/> Authorized <input type="checkbox"/> Proposed	N/A	6 S	3 W	2	SE SW	1200	230 feet North and 650 feet West from the N ¼ corner of Section 11
Well 1	<input type="checkbox"/> Authorized <input checked="" type="checkbox"/> Proposed	MARI 4850	6 S	3 W	11	NE NW	1200	462 feet South and 2574 feet East from the NW corner of Section 11
Well 2	<input type="checkbox"/> Authorized <input checked="" type="checkbox"/> Proposed	N/A	6 S	3 W	2	SE SW	1200	285 feet North and 285 feet West from the N 1/4 corner of Section 11

Check all type(s) of modifications(s) proposed below (modification "CODES" are provided in parentheses):

- |   |  |
|---|--|
| <input type="checkbox"/> Place of Use (POU)     | <input checked="" type="checkbox"/> Point of Appropriation (well) (POA)      |
| <input type="checkbox"/> Character of Use (USE) | <input checked="" type="checkbox"/> Additional Point of Appropriation (APOA) |

Will all of the proposed changes affect the entire Groundwater registration?

- ☒ Yes Complete only the proposed ("to" lands) section of Table 2 on the next page. Use the "CODES" listed above to describe the proposed changes.
- ☐ No Complete all of Table 2 to describe the portion of the registration to be changed.

RECEIVED

MAY 01 2023

OWRD



Is the applicant the sole owner of the land on which the Groundwater registration modification or portion thereof, is located? ☒ Yes ☐ No *If NO, include signatures of all deeded landowners (and mailing and/or e-mail addresses if different than the applicant's) or attach affidavits of consent (and mailing and/or e-mail addresses) from all landowners or individuals/entities to which the Groundwater registration has been conveyed.*

RECEIVED

MAY 01 2023

OWRD



RECEIVED

MAY 01 2023

OWRD

**Applicant Information**

APPLICANT/BUSINESS NAME Westwood Farms, Inc., ATTN: John Coleman		PHONE NO. (503) 932-8974	ADDITIONAL CONTACT NO.
ADDRESS PO Box 82		FAX NO.	
CITY Saint Paul	STATE OR	ZIP 97137	E-MAIL john@wwfarms.org
BY PROVIDING AN E-MAIL ADDRESS, CONSENT IS GIVEN TO RECEIVE ALL CORRESPONDENCE FROM THE DEPARTMENT ELECTRONICALLY. COPIES OF THE FINAL ORDER DOCUMENTS WILL ALSO BE MAILED.			

**Agent Information – The agent is authorized to represent the applicant in all matters relating to this application**

APPLICANT/BUSINESS NAME GSI Water Solutions, ATTN: Zach Pike-Urlacher		PHONE NO. (541) 753-0933	ADDITIONAL CONTACT NO.
ADDRESS 1600 SW Western Blvd, Suite 240		FAX NO.	
CITY Corvallis	STATE OR	ZIP 97333	E-MAIL zpikeurlacher@gsiws.com
BY PROVIDING AN E-MAIL ADDRESS, CONSENT IS GIVEN TO RECEIVE ALL CORRESPONDENCE FROM THE DEPARTMENT ELECTRONICALLY. COPIES OF THE FINAL ORDER DOCUMENTS WILL ALSO BE MAILED.			

Explain in your own words what you propose to accomplish with this modification; and why:  
The applicant is proposing to change the location of Well 2 and add Well 1 as an additional point of appropriation to GR-533.

☐ Check this box if this project is fully or partially funded by the American Recovery and Reinvestment Act. (Federal stimulus dollars)

(Check one box)

- ☒ By signing this application, I (we) understand that, upon receipt of the draft preliminary determination and prior to Department approval of the Groundwater modification, I (we) will be required to provide landownership information and evidence that I am authorized to pursue the modification as identified in OAR 690-382-0400(16)(a); OR
- ☐ I (we) affirm the applicant is a municipality as defined in ORS 540.510(3)(b) and that the right is in the name of the municipality or a predecessor; OR
- ☐ I (we) affirm that the applicant is an entity with the authority to condemn property and is acquiring the property to which the Groundwater registration proposed for modification is appurtenant by condemnation and have attached supporting documentation.

I understand that prior to Department approval of the groundwater registration modification, I may be required to submit payment to the Department for publication of a notice in a newspaper with general circulation in the area where the groundwater registration is located, once per week for two consecutive weeks. If more than one qualifying newspaper is available, I suggest publishing the notice in the following paper: Statesman Journal.

I (we) affirm that the information contained in this application is true and accurate.

Applicant Signature

John Coleman, Owner, Westwood Farms  
Print Name (and Title if applicable)

Date

14240^



Please use and attach additional pages of Table 2 as needed.  
See page 5 for instructions.

Do you have questions about how to fill-out the tables?  
Contact the Department at 503-986-0900 and ask for Transfer

**Table 2. Description of Modifications to Registration GR-533 (Certificate # GR-510)**

List only the part of the registration that will be modified. For the acreage in each ¼ ¼, list the modification proposed. If more than one modification, specify the acreage associated with each modification. If more than one POA, specify the acreage associated with each POA.

AUTHORIZED (the "from" or "off" lands) The listing that appears in the registration BEFORE PROPOSED CHANGES List only that part or portion of the groundwater registration that will be changed.												Proposed Changes (see "CODES" from previous page)	PROPOSED (the "to" or "on" lands) The listing as it would appear AFTER PROPOSED CHANGES are made.													
Twp	Rng	Sec	¼ ¼	Tax Lot	Gvt Lot or DLC	Acres	Type of USE listed on Certificate	POA(s) (name or number from Table 1)	Priority Date	Twp	Rng		Sec	¼ ¼	Tax Lot	Gvt Lot or DLC	Acres	New Type of USE	POA(s) to be used (from Table 1)	Priority Date						
EXAMPLE																										
2	S	9	E	15	NE	NW	100		15.0	Irrigation	POD #1 POD #2	1901	POU/POD	2	S	9	E	1	NW	NW	500	1	10.0		POD #5	1901
"	"	"	"	"	"	"	"	"	"	EXAMPLE	"	"	"	2	S	9	E	2	SW	NW	500		5.0		POD #6	1901
													POA, APOA	6	S	3	W	11	NW	NE	1200		3.0		Well 1, Pump Well, and Well 2	May 1954
TOTAL ACRES													TOTAL ACRES						3.0							

Additional remarks: \_\_\_\_\_.

RECEIVED

MAY 01 2023

OWRD



**Groundwater Registration # GR-533 (Certificate # GR-510)**

**For a modification in place of use or character of use:**

Are there other water right certificates, water use permits, or Groundwater registrations associated with the "from" or "to" lands? ☐ Yes ☐ No **N/A – no change of place of use requested.**

If YES, list the other certificate, water use permit, or other Groundwater registration numbers:



Pursuant to OAR 690-382-0200, any "layered" water use, such as an irrigation right that is supplemental to a primary irrigation right proposed for transfer, must be concurrently transferred with the registration or be cancelled. Any change to a water right must be filed separately in a transfer application. Any change to a water use permit must be filed separately with a permit amendment. Any modification to a Groundwater registration on the "to" lands must be filed separately with a Groundwater registration modification.

**For modifications in point(s) of appropriation (well(s) or additional point(s) of appropriation:**

- ☒ Well log(s) are attached for each well that are clearly labeled and associated with the corresponding well(s) in Table 1 above and on the accompanying application map.  
(Tip: You may search for well logs on the Department's web page at:  
[http://apps.wrd.state.or.us/apps/gw/well\\_log/](http://apps.wrd.state.or.us/apps/gw/well_log/))

**RECEIVED**

**MAY 01 2023**

**OWRD**

**AND/OR**

- ☒ Describe the construction of the authorized and proposed well(s) in Table 3 for any wells that do not have a well log. For *proposed wells not yet constructed or built*, provide "a best estimate" for each requested information element in the table. The Department recommends you consult a licensed well driller, geologist, or certified water right examiner to assist with assembling the information necessary to complete Table 3.

**Table 3. Construction of Point(s) of Appropriation**

Any well(s) in this listing must be clearly tied to corresponding well(s) described in Table 1 and shown on the accompanying application map. Failure to provide adequate information is likely to delay the processing of your modification application until it is received. The information is necessary for the department to assess whether the proposed well(s) will access the same source aquifer as the authorized point(s) of appropriation (POA). The Department is prohibited by law from approving POA changes that do not access the same source aquifer.

Proposed or Authorized POA Name or Number	Is well already built? (Yes or No)	If an existing well, OWRD Well ID Tag No. L-___	Total well depth	Casing Diameter	Casing Intervals (feet)	Seal depth(s) (intervals)	Perforated or screened intervals (in feet)	Static water level of completed well (in feet)	Source aquifer (sand, gravel, basalt, etc.)	Well - specific rate (cfs or gpm). If less than full rate of water right
Well 2	No	-	110 ft (est.)	10 in (est.)	Continuous 50 ft (est.)	40 ft (est.)	60 ft (est.)	20ft (est.)	gravel	-



## Registration Statement

## OF CLAIMANT OF RIGHT TO APPROPRIATE GROUND WATER

RECEIVED

MAY 01 2023

OWRD

TO THE STATE ENGINEER OF OREGON:

I, Frank Tony  
 of 1355 Harmony Dr. County of Marion  
 (Mailing address)  
 State of Oregon, do hereby make application for a certificate of registration as evidence  
 of a right to appropriate ground water.

1. Source from which water is withdrawn is Pump well  
 (Flowing well, pump well, infiltration trench, or tunnel)

2. Location is: Salmon Ave  
 (Approximate distance and direction from nearest city or town)

and is more particularly described as follows:

(a) 450 feet east and 520 feet south from N 1/4 corner Section 11  
 (Give distance and bearing to corner of section or other legal subdivision)  
 being within NW 1/4 of NE 1/4 of Sec. 11, Twp. 65, Rge. 32  
 (Smallest legal subdivision) (N. or S.) (E. or W.)

or (b) within limits of recorded platted property, town or city:

in Lot FR. 3, Block 5 of Corral Creek Div  
 (Name of plat or addition)  
 County of \_\_\_\_\_  
 (If within city or town, give name)

3. Construction Work was begun on May 1954; was completed on same  
 (Date) (Date)  
 and the ground water claimed was first used for the purposes set out below on June 1954  
 (Date)  
 since which time the water has been used Continuously  
 (Continuously or intermittently)  
 from June 1954 to July 1957  
 (Date) (Date)

4. Quantity of water claimed and used is 30 gallons per minute; \_\_\_\_\_ acre  
 feet per year.

5. Purpose or Purposes for which water is used Irrigation  
 (Domestic, irrigation, municipal, manufacturing, industrial, etc.)

6. Description of Well: Depth 40 feet. Type Drill  
 (Dug or drilled)  
 diameter 6 inches. Elevation of ground at well site 113 feet, mean sea level.  
 (As near as known)  
 Depth to water table 20 feet.

7. Capacity of Well: \_\_\_\_\_ g.p.m. with \_\_\_\_\_ feet drawdown.  
 \_\_\_\_\_ g.p.m. with \_\_\_\_\_ feet drawdown.

Date of test \_\_\_\_\_

If Flowing Well: Measured discharge \_\_\_\_\_ g.p.m. on \_\_\_\_\_  
 (Date)

Shut-in pressure at ground surface \_\_\_\_\_ lbs. per sq. in. on \_\_\_\_\_  
 (Date)

Water is controlled by \_\_\_\_\_  
 (Cap, valve, etc.)



6 inch diameter *Casing* from 0 to 40 feet  
 inch diameter from to feet  
 inch diameter from to feet  
 inch diameter from to feet

Describe and show depth of shoe, plug, adapter, liner or other details:

### 9. Perforated Casings or Screens:

24	from	to
(Number per foot and size of perforations, or describe screen)	from	to
	from	to
	from	to
	from	to

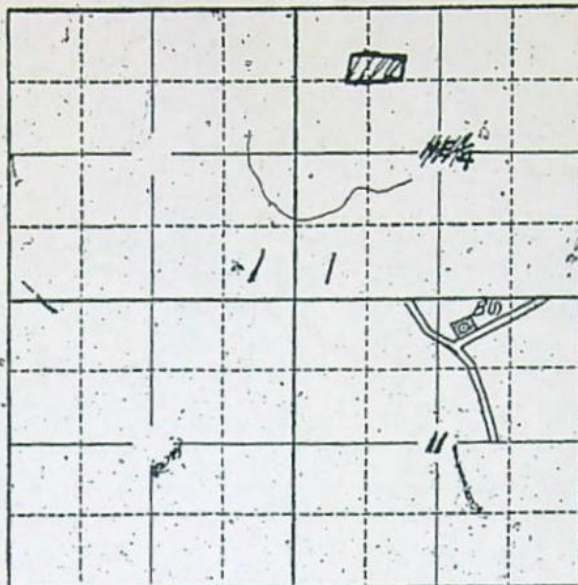
10. Log of Well: (Describe each stratum or formation clearly, indicate if water bearing, and give thickness and depth as indicated.)

[illegible]



Sec. 11

Township 6S Range 3W W.M.  
North



RECEIVED  
MAY 01 2023  
OWRD

Locate well and acreage of irrigated land on plat.  
Scale: 2" = 1 Mile

STATE OF OREGON

County of Marion

I, Frank Toney, being first duly sworn, do hereby certify that I have read the foregoing Registration Statement and that all of the items therein contained are true to the best of my knowledge and belief.

Frank Toney  
(Signature of Registrant)

Subscribed and sworn to before me this 1st day of July, 1957

My commission expires June 12th, 1961

Wm. S. Bartholomew  
(Notary Public)

(SEAL)

CERTIFICATE OF REGISTRATION

STATE OF OREGON

County of Marion

This is to certify that the foregoing Registration Statement was received in the office of the State Engineer on the 1st day of July, 1957, at 10:00 o'clock A. M. and has been duly recorded in said office in Book No. 3 of Registration Statements on page GR-510 C.

Witness my hand this 24th day of July, 1957.

Lewis A. Stanley  
(State Engineer)

By \_\_\_\_\_  
(Deputy)

GR 510 C

14240



er, Jim Byars

3. 1. 0

5



\*\*\*\*\*

1

—

Jet Pump

(Make, type and size)

316

(Type and horsepower)

d, or p

RECEIVED  
MAY 01 2023  
OWRD

\_\_\_\_\_

GR - 510 B



**BEFORE THE WATER RESOURCES DEPARTMENT  
OF THE  
STATE OF OREGON**

In the Matter of Ground Water	)	FINAL ORDER APPROVING
Registration Modification Application	)	RECOGNITION OF AN ADDITIONAL
T-12494, Marion County	)	POINT OF APPROPRIATION

**Authority**

Oregon Revised Statutes (ORS) 537.610, 537.705 and 540.505 to 540.580 establish the process in which the holder of a certificate of registration may submit a request for recognition of modifications to the place of use, character of use or point of appropriation under a ground water certificate of registration.

Oregon Administrative Rules (OAR) Chapter 690, Divisions 382 and 380 implement the statutes and provide the Department's procedures and criteria for evaluating ground water registration modification applications.

**Applicant**

WESTWOOD FARMS  
PO BOX 128  
SAINT PAUL, OR 97137

RECEIVED

MAY 01 2023

OWRD

**Findings of Fact**

1. On September 29, 2016, WESTWOOD FARMS filed a ground water registration modification application to add an additional point of appropriation under Registration Application GR-2814 (Certificate of Registration GR-2655) and Registration Application GR-533 (Certificate of Registration GR-510). The Department assigned the application number T-12494.
2. Notice of the application for ground water registration modification was published on June 13, 2017, pursuant to OAR 690-382-0600. No comments were filed in response to the notice.
3. On September 5, 2017, the Department contacted the agent for the applicant by email regarding a deficiency in the application.
4. On September 8, 2017, the agent for the applicant submitted documentation to satisfy the deficiency.
5. On February 21, 2018, the Department emailed a copy of the draft Preliminary Determination proposing to approve Groundwater Registration Modification Application T-12494 to the applicant and agent. The draft Preliminary Determination cover letter set forth a deadline of March 21, 2018, for the applicant to respond. The applicant requested that the Department

This final order is subject to judicial review by the Court of Appeals under ORS 183.482. Any petition for judicial review must be filed within the 60-day time period specified by ORS 183.482(1). Pursuant to ORS 536.075 and OAR 137-003-0675, you may petition for judicial review or petition the Director for reconsideration of this order. A petition for reconsideration may be granted or denied by the Director, and if no action is taken within 60 days following the date the petition was filed, the petition shall be deemed denied.



proceed with issuance of a Preliminary Determination and provided the necessary information to demonstrate that the applicant is authorized to pursue the groundwater registration modification.

6. On July 9, 2018, the Department issued a Preliminary Determination proposing to approve Groundwater Registration Modification Application T-12494 and sent a copy to the applicant. Additionally, notice of the Preliminary Determination for the Groundwater Registration Modification application was published on the Department's weekly notice on July 10, 2018, and in the Silverton Appeal newspaper on June 6 and 13, 2018, pursuant to ORS 540.520 and OAR 690-380-4020. No protests were filed in response to the notice.

7. The first ground water registration to be modified is as follows:

**Registration:** Application GR-2814 (Certificate of Registration GR-2655), in the name of ELDON PUGH (assigned to ECHO RIDGE FARMS INC.; ARROWHEAD FARMS INC., AND WESTWOOD FARMS, INC.)

**Use:** IRRIGATION of 48.0 ACRES

**Tentative**

**Priority Date:** MARCH 1950

**Quantity:** 0.668 CUBIC FOOT PER SECOND (300 GALLONS PER MINUTE)

**Source:** ONE WELL within the WILLAMETTE RIVER BASIN

**Original Point of Appropriation:**

Twp	Rng	Mer	Sec	Q-Q	Measured Distances
6 S	3 W	WM	11	NE NW	7 CHAINS SOUTH AND 39 CHAINS EAST FROM THE NW CORNER OF SECTION 11

**Original Place of Use:**

IRRIGATION					
Twp	Rng	Mer	Sec	Q-Q	Acres
6 S	3 W	WM	2	SE SW	14.0
6 S	3 W	WM	2	SW SE	14.0
6 S	3 W	WM	11	NW NE	14.0
6 S	3 W	WM	11	NE NW	6.0
Total					48.0

RECEIVED

MAY 01 2023

OWRD

8. Based on information provided by the CWRE map, the location of the authorized point of appropriation is better described as follows:

Twp	Rng	Mer	Sec	Q-Q	Measured Distances
6 S	3 W	WM	11	NE NW	462 FEET SOUTH AND 2574 FEET EAST FROM THE NW CORNER OF SECTION 11

9. Ground Water Registration Modification Application T-12494 proposes an additional point of appropriation approximately 924 feet from the authorized well, located as follows:

Twp	Rng	Mer	Sec	Q-Q	Measured Distances
6 S	3 W	WM	2	SE SW	WELL 2 - 230 FEET NORTH AND 650 FEET WEST FROM THE N 1/4 CORNER OF SECTION 11



10. The second ground water registration to be modified is as follows:

**Registration:** Application GR-533 (Certificate of Registration GR-510), in the name of FRANK TONEY (assigned to ECHO RIDGE FARMS INC.; ARROWHEAD FARMS INC., AND WESTWOOD FARMS, INC.)

**Use:** IRRIGATION of 3.0 ACRES

**Tentative**

**Priority Date:** MAY 1954

**Quantity:** 0.067 CUBIC FOOT PER SECOND (30 GALLONS PER MINUTE)

**Source:** PUMP WELL within the WILLAMETTE RIVER BASIN

**Original Point of Appropriation:**

Twp	Rng	Mer	Sec	Q-Q	Measured Distances
6 S	3 W	WM	11	NW NE	520 FEET SOUTH AND 450 FEET EAST FROM THE N $\frac{1}{4}$ CORNER OF SECTION 11

**Original Place of Use:**

IRRIGATION					
Twp	Rng	Mer	Sec	Q-Q	Acres
6 S	3 W	WM	11	NW NE	3.0
Total					3.0

RECEIVED

MAY 01 2023

OWRD

11. Ground Water Registration Modification Application T-12494 proposes an additional point of appropriation approximately 1334 feet from the authorized well, located as follows:

Twp	Rng	Mer	Sec	Q-Q	Measured Distances
6 S	3 W	WM	2	SE SW	WELL 2 - 230 FEET NORTH AND 650 FEET WEST FROM THE N $\frac{1}{4}$ CORNER OF SECTION 11

**Review Criteria for Ground Water Registration Modification Applications [OAR 690-382-0700(2)]**

12. The proposed modifications would not result in enlargement of the ground water registration.
13. The proposed modifications would not result in a state Scenic Waterway not receiving previously available water during periods in which streamflows are less than the quantities determined by the Department to be necessary to meet the requirements of ORS 390.835.
14. The proposed modifications would not result in injury to other water rights.

**Conclusion of Law**

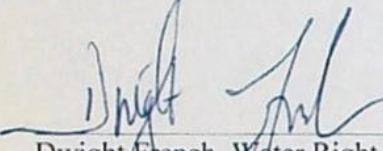
The additional point of appropriation proposed in Ground Water Registration Modification Application T-12494 is consistent with the requirements of ORS 537.610, 537.705, 540.505 to 540.580 and OAR 690-382-1000.



**Now therefore, it is ordered:**

1. The modifications to Registration Application GR-2814 (Certificate of Registration GR-2655) and Registration Application GR-533 (Certificate of Registration GR-510) are recognized. Recognition of the modifications shall not be construed as a final determination of the right to appropriate ground water under the certificate of registrations or modifications. Such a determination will occur in an adjudication proceeding under ORS 537.670 to 537.695.
2. The use of the water is restricted to beneficial use at the place of use described, and is subject to all other conditions and limitations contained in Registration Application GR-2814 (Certificate of Registration GR-2655) and Registration Application GR-533 (Certificate of Registration GR-510) and any related decree.
3. Water shall be acquired from the same aquifer (water source) as the original point of appropriation.
4. The quantity of water diverted at the additional point of appropriation, together with that diverted at the original points of appropriation, shall not exceed the quantity of water lawfully available at the original points of appropriation.

Dated at Salem, Oregon this AUG 28 2018.

  
Dwight French, Water Right Services Administrator, for  
Thomas M. Byler, Director  
Oregon Water Resources Department

RECEIVED

MAY 01 2023

OWRD

Mailing Date AUG 29 2018



STATE ENGINEER  
Salem, Oregon



# Well Record

STATE WELL NO. 6/3W-11C  
COUNTY MARION  
~~APPLICATION NO.~~ GR-2814

OWNER: Eldon Pugh


MAILING ADDRESS: Route 1

LOCATION OF WELL: Owner's No. \_\_\_\_\_

CITY AND STATE: Gervais, Oregon

NE  $\frac{1}{4}$  NW  $\frac{1}{4}$  Sec. 11 T. 6 N. S. R. 3 E. W., W.M.

Bearing and distance from section or subdivision corner 39 chains E. and 7 chains S.



Altitude at well \_\_\_\_\_

TYPE OF WELL: drilled Date Constructed 1950

Depth drilled 44 Depth cased 44

Section \_\_\_\_\_

## CASING RECORD:

10-inch  
6-inch

RECEIVED

MAY 01 2023

OWRD

FINISH:

## AQUIFERS:

## WATER LEVEL:

20-feet

PUMPING EQUIPMENT: Type Westinghouse Turbine H.P. 15  
Capacity 300 G.P.M.

## WELL TESTS:

Drawdown 10 ft. after \_\_\_\_\_ hours Pumping 600 G.P.M.

Drawdown \_\_\_\_\_ ft. after \_\_\_\_\_ hours \_\_\_\_\_ G.P.M.

USE OF WATER irrigation Temp. \_\_\_\_\_ °F. \_\_\_\_\_, 19\_\_\_\_

SOURCE OF INFORMATION GR-2655

DRILLER or DIGGER J. T. Miller, Aurora, Oregon

## ADDITIONAL DATA:

Log \_\_\_\_\_ Water Level Measurements \_\_\_\_\_ Chemical Analysis \_\_\_\_\_ Aquifer Test \_\_\_\_\_

REMARKS:



STATE ENGINEER  
Salem, Oregon

4848  
MAR 1954

# Well Record

STATE WELL NO. 6/3W-11B(1)  
COUNTY Marion  
APPLICATION NO. GR-533

OWNER: Frank Toney

MAILING

ADDRESS: 1355 Harmony Drive

LOCATION OF WELL: Owner's No.

CITY AND

STATE: Salem, Oregon

NW 1/4 NE 1/4 Sec. 11 T. 6 N. S. R. 3 W., W.M.

Bearing and distance from section or subdivision

corner 450 feet East and 520 feet South from

NW Corner, Section 11

Altitude at well 113 feet

TYPE OF WELL: Drilled Date Constructed June 1954

Depth drilled 40 feet Depth cased 40 feet

CASING RECORD:

6-inch

		30	

Section 11

FINISH:

AQUIFERS:

WATER LEVEL:

20 feet

PUMPING EQUIPMENT: Type Jet H.P. 3  
Capacity 30 G.P.M.

WELL TESTS:

Drawdown ft. after hours G.P.M.

Drawdown ft. after hours G.P.M.

USE OF WATER Irrigation 3.0 Temp. °F. 19

SOURCE OF INFORMATION GR-533 510

DRILLER or DIGGER Jim Byars

ADDITIONAL DATA:

Log (NA) Water Level Measurements Chemical Analysis Aquifer Test

REMARKS:

RECEIVED

MAY 01 2023

OWRD



# Land Use Information Form



Oregon Water Resources Department  
725 Summer Street NE, Suite A  
Salem, Oregon 97301-1266  
(503) 986-0900  
www.oregon.gov/OWRD

RECEIVED

MAY 01 2023

OWRD

Applicant(s): Westwood Farms, Attn: John Coleman

Mailing Address: PO Box 82

City: Saint Paul

State: OR

Zip Code: 97071

Daytime Phone: (503) 633-2787

## A. Land and Location

Please include the following information for all tax lots where water will be diverted (taken from its source), conveyed (transported), and/or used or developed. Applicants for municipal use, or irrigation uses within irrigation districts may substitute existing and proposed service-area boundaries for the tax-lot information requested below.

Township	Range	Section	¼ ¼	Tax Lot #	Plan Designation (e.g., Rural Residential/RR-5)	Water to be:	Proposed Land Use:
6S	3W	2	SESW	1200	Exclusive Farm Use (EFU)	<input checked="" type="checkbox"/> Diverted <input checked="" type="checkbox"/> Conveyed <input type="checkbox"/> Used	Irrigation
6S	3W	11	NENW	1200	Exclusive Farm Use (EFU)	<input checked="" type="checkbox"/> Diverted <input checked="" type="checkbox"/> Conveyed <input type="checkbox"/> Used	Irrigation

List all counties and cities where water is proposed to be diverted, conveyed, and/or used or developed:

Marion County

## B. Description of Proposed Use

Type of application to be filed with the Water Resources Department:

- ☐ Permit to Use or Store Water   
 ☐ Water Right Transfer   
 ☒ Permit Amendment or Ground Water Registration Modification  
☐ Limited Water Use License   
 ☐ Allocation of Conserved Water   
 ☐ Exchange of Water

Source of water: ☐ Reservoir/Pond    ☒ Ground Water    ☐ Surface Water (name) \_\_\_\_\_

Estimated quantity of water needed: 0.067    ☒ cubic feet per second    ☐ gallons per minute    ☐ acre-feet

Intended use of water: ☒ Irrigation    ☐ Commercial    ☐ Industrial    ☐ Domestic for \_\_\_\_\_ household(s)  
☐ Municipal    ☐ Quasi-Municipal    ☐ Instream    ☐ Other \_\_\_\_\_

Briefly describe:

The applicant is proposing to add Well 1 to groundwater registration 533, and change the location of Well 2.

**Note to applicant:** If the Land Use Information Form cannot be completed while you wait, please have a local government representative sign the receipt at the bottom of the next page and include it with the application filed with the Water Resources Department.

See bottom of Page 3. →



## For Local Government Use Only

The following section must be completed by a planning official from each county and city listed unless the project will be located entirely within the city limits. In that case, only the city planning agency must complete this form. This deals only with the local land-use plan. Do not include approval for activities such as building or grading permits.

**Please check the appropriate box below and provide the requested information**

- ☒ Land uses to be served by the proposed water uses (including proposed construction) are allowed outright or are not regulated by your comprehensive plan. Cite applicable ordinance section(s):
- ☐ Land uses to be served by the proposed water uses (including proposed construction) involve discretionary land-use approvals as listed in the table below. (Please attach documentation of applicable land-use approvals which have already been obtained. Record of Action/land-use decision and accompanying findings are sufficient.) **If approvals have been obtained but all appeal periods have not ended, check "Being pursued."**

Type of Land-Use Approval Needed (e.g., plan amendments, rezones, conditional-use permits, etc.)	Cite Most Significant, Applicable Plan Policies & Ordinance Section References	Land-Use Approval:	
		<input type="checkbox"/> Obtained <input type="checkbox"/> Denied	<input type="checkbox"/> Being Pursued <input type="checkbox"/> Not Being Pursued
	RECEIVED	<input type="checkbox"/> Obtained <input type="checkbox"/> Denied	<input type="checkbox"/> Being Pursued <input type="checkbox"/> Not Being Pursued
	MAY 01 2023	<input type="checkbox"/> Obtained <input type="checkbox"/> Denied	<input type="checkbox"/> Being Pursued <input type="checkbox"/> Not Being Pursued
	OWRD	<input type="checkbox"/> Obtained <input type="checkbox"/> Denied	<input type="checkbox"/> Being Pursued <input type="checkbox"/> Not Being Pursued
		<input type="checkbox"/> Obtained <input type="checkbox"/> Denied	<input type="checkbox"/> Being Pursued <input type="checkbox"/> Not Being Pursued

Local governments are invited to express special land-use concerns or make recommendations to the Water Resources Department regarding this proposed use of water below, or on a separate sheet.

Taxlot 06-3W-02-0120, a 44.06 acre parcel lying north of Wheatland Rd N and currently owned by Echo Ridge Farms Inc, Arrowhead Farms Inc, & Westwood Farms Inc, was reviewed in its entirety, both the area lying within Section 2 and 11. Taxlot 06-3W-11-01200, a 0.74 acre parcel lying south of Wheatland Rd N and approximately a 1/4 mile south of taxlot 06-3W-02-01200, and currently owned by Marc A Belleque, was NOT reviewed.

Name: Nicole Inman Title: Associate Planner

Signature: Nicole Inman Phone: 503-588-5038 Date: 11/1/2022

Government Entity: Marion County Planning

**Note to local government representative:** Please complete this form or sign the receipt below and return it to the applicant. If you sign the receipt, you will have 30 days from the Water Resources Department's notice date to return the completed Land Use Information Form or WRD may presume the land use associated with the proposed use of water is compatible with local comprehensive plans.

### Receipt for Request for Land Use Information

Applicant name: \_\_\_\_\_

City or County: \_\_\_\_\_ Staff contact: \_\_\_\_\_

Signature: \_\_\_\_\_ Phone: \_\_\_\_\_ Date: \_\_\_\_\_





#### LEGEND

- Conveyance
- Point of Appropriation (POA)
  - ⊙ Authorized
  - Proposed
- Authorized Place of Use (POU)
  - ▨ GR-533, 3.0 ac.
- Donation Land Claim (DLC)
- Tax Lot
- Major Road
- Watercourse
- Waterbody

#### LOCATION DESCRIPTION

##### AUTHORIZED POA

###### Pump Well

Located 520 feet South and 450 feet East from the N 1/4 corner of Section 11, Township 6 South, Range 3 West (W.M.)

###### Well 2

Located 230 feet North and 650 feet West from the N 1/4 corner of Section 11, Township 6 South, Range 3 West (W.M.)

##### PROPOSED POA

###### Well 1

Located 462 feet South and 2574 feet East from the NW corner of Section 11, Township 6 South, Range 3 West (W.M.)

###### Well 2

Located 285 feet North and 285 feet West from the N 1/4 corner of Section 11, Township 6 South, Range 3 West (W.M.)

## Groundwater Registration Modification in the Name of Westwood Farms

RECEIVED

MAY 01 2023

OWRD

Groundwater Registration-533

Marion County

Township 6 South, Range 3 West (W.M.)

#### DISCLAIMER

This map was prepared for the purpose of identifying the location of a water right only and it is not intended to provide legal dimensions or location of property ownership lines.

Date: October 20, 2022

Data Sources: BLM, ESRI, OWRD, USGS, Marion Co.



0 660 1,320  
1 inch = 1,320 feet



14240^





April 24, 2023

Kelly Starnes  
Oregon Water Resources Department  
725 NE Summer Street, Suite A  
Salem, OR 97301

RECEIVED

MAY 01 2023

OWRD

RE: Application for Groundwater Registration Modification for GR-533 in the Name of Westwood Farms, Inc.

Dear Kelly:

GSI Water Solutions, Inc. (GSI) is submitting the enclosed Groundwater Registration Modification on behalf of Westwood Farms, Inc (Applicant). The Applicant is proposing to change the location of Well 2 and add Well 1 as an additional point of appropriation to GR-533.

The required application documents, request for assignment, and associated fees of \$1,250 and \$120 are enclosed.

Please contact me if you have any questions or concerns. My phone number is 541-753-0933.

Sincerely,

A handwritten signature in blue ink that reads "Zach Pike-Urlacher". The signature is fluid and cursive, written in a professional style.

Zach Pike-Urlacher  
Water Resources Consultant

Enclosures: Groundwater Registration Modification  
Check for application fee in the amount of \$1,250  
Request for Assignment  
Assignment fee in the amount of \$120