

Application for Permanent Water Right Transfer



Oregon Water Resources Department
725 Summer Street NE, Suite A
Salem, Oregon 97301-1266
(503) 986-0900
www.oregon.gov/OWRD

Part 1 of 5 – Minimum Requirements Checklist

This transfer application **will be returned** if Parts 1 through 5 and all required attachments are not completed and included.

For questions, please call (503) 986-0900, and ask for Transfer Section.

Received

APR 18 2025

OWRD

Check all items included with this application. (N/A = Not Applicable)



Part 1 – Completed Minimum Requirements Checklist.



Part 2 – Completed Transfer Application Map Checklist.



Part 3 – Application Fee, payable by check to the Oregon Water Resources Department, and completed Fee Worksheet, page 3. Try the new online fee calculator at:
http://apps.wrd.state.or.us/apps/misc/wrd_fee_calculator.



Part 4 – Completed Applicant Information and Signature.



Part 5 – Information about Water Rights to be Transferred: **How many water rights are to be transferred? 1 List them here: 94753**

Please include a separate Part 5 for each water right. (See instructions on page 6)

NOTE: A separate transfer application is required for each water right unless the criteria in OAR 690-380-3220 are met.

Attachments:



Completed Transfer Application Map.



Completed Evidence of Use Affidavit and supporting documentation.



☒ N/A

Affidavit(s) of Consent from Landowner(s) (if the applicant does not own the land the water right is on.)



☒ N/A

Supplemental Form D – For water rights served by or issued in the name of an irrigation district. Complete when the transfer applicant is not the irrigation district.



☐ N/A

Oregon Water Resources Department's Land Use Information Form with approval and signature from each local land use authority in which water is to be diverted, conveyed, and/or used. Not required if water is to be diverted, conveyed, and/or used only on federal lands or if **all** of the following apply: a) a change in place of use only, b) no structural changes, c) the use of water is for irrigation only, and d) the use is located within an irrigation district or an exclusive farm use zone.

☐ ☒ N/A Water Well Report/Well Log for changes in point(s) of appropriation (well(s)) or additional point(s) of appropriation.

☐ ☒ N/A Geologist Report for a change from a surface water point of diversion to a ground water point of appropriation (well), if the proposed well is more than 500' from the surface water source and more than 1000' upstream or downstream from the point of diversion. See OAR 690-380-2130 for requirements and applicability.

(For Staff Use Only)

WE ARE RETURNING YOUR APPLICATION FOR THE FOLLOWING REASON(S):

☐ Application fee not enclosed/insufficient

☐ Map not included or incomplete

☐ Land Use Form not enclosed or incomplete

☐ Evidence of Use Form not enclosed or incomplete

☐ Additional signature(s) required

☐ Part _____ is incomplete

Other/Explanation _____

Staff: _____ 503- _____

Date: ____/____/____

Part 2 of 5 – Transfer Application Map

Your transfer application will be returned if any of the map requirements listed below are not met.

Please be sure that the transfer application map you submit includes all the required items and matches the existing water right map. Check all boxes that apply.

- ☒ ☐ N/A Certified Water Right Examiner (CWRE) Stamp and Original Signature. For a list of CWREs, see http://apps.wrd.state.or.us/apps/wr/cwre_license_view/. CWRE stamp and signature are not required for substitutions.
- ☐ ☒ N/A If **more than three** water rights are involved, separate maps are needed for each water right.
- ☒ Permanent quality printed with dark ink on good quality paper.
- ☒ The size of the map can be 8½ x 11 inches, 8½ x 14 inches, 11 x 17 inches, or up to 30 x 30 inches. For 30 x 30 inch maps, one extra copy is required.
- ☒ A north arrow, a legend, and scale.
- ☒ The scale of the map must be: 1 inch = 400 feet, 1 inch = 1,320 feet, the scale of the Final Proof/Claim of Beneficial Use Map (the map used when the permit was certificated), the scale of the county assessor map if the scale is not smaller than 1 inch = 1,320 feet, or a scale that has been pre-approved by the Department.
- ☒ Township, Range, Section, ¼ ¼, DLC, Government Lot, and other recognized public land survey lines.
- ☒ Tax lot boundaries (property lines) are required. Tax lot numbers are recommended.
- ☒ Major physical features including rivers and creeks showing direction of flow, lakes and reservoirs, roads, and railroads.
- ☒ Major water delivery system features from the point(s) of diversion/appropriation such as main pipelines, canals, and ditches.
- ☒ Existing place of use that includes separate hachuring for each water right, priority date, and use including number of acres in each quarter-quarter section, government lot, or in each quarter-quarter section as projected within government lots, donation land claims, or other recognized public land survey subdivisions. If less than the entirety of the water right is being changed, a separate hachuring is needed for lands left unchanged.
- ☒ ☐ N/A Proposed place of use that includes separate hachuring for each water right, priority date, and use including number of acres in each quarter-quarter section, government lot, or in each quarter-quarter section as projected within government lots, donation land claims, or other recognized public land survey subdivisions.
- ☒ Existing point(s) of diversion or well(s) with distance and bearing or coordinates from a recognized survey corner. This information can be found in your water right certificate or permit.
- ☒ ☐ N/A If you are proposing a change in point(s) of diversion or well(s), show the proposed location and label it clearly with distance and bearing or coordinates. If GPS coordinates are used, latitude-longitude coordinates may be expressed as either degrees-minutes-seconds with at least one digit after the decimal (example – 42°32'15.5") or degrees-decimal with five or more digits after the decimal (example – 42.53764°).

APR 18 2025

OWRD

Received

1. For irrigation calculate cfs for each water right involved as follows:
 - a. Divide total authorized cfs by total acres in the water right (*for C12345, 1.25 cfs ÷ 100 ac*); then multiply by the number of acres to be transferred to get the transfer cfs (*x 45 ac = 0.56 cfs*).
 - b. If the water right certificate does not list total cfs, but identifies the allowable use as 1/40 or 1/80 of a cfs per acre; multiply number of acres proposed for change by either 0.025 (1/40) or 0.0125 (1/80). (*For C87654, 45.0 ac x 0.0125 cfs/ac = 0.56 cfs*)
2. Add cfs for the portions of water rights on all the land included in the transfer; however **do not count cfs for supplemental rights on acreage for which you have already calculated the cfs fee for the primary right on the same land**. The fee should be assessed only once for each "on the ground" acre included in the transfer. (*In this example, blank 5a would be only 0.56 cfs, since both rights serve the same 45.0 acres. Blank 5b would be 0 and Line 5 would then also become 0*).

TACS

14644 -

APR 18 2025

Part 4 of 5 – Applicant Information and Signature

Applicant Information

APPLICANT/BUSINESS NAME <i>Lane Loennig</i>			PHONE NO. <i>541-805-6492</i>	ADDITIONAL CONTACT NO.
ADDRESS 47777 <i>47307 Anthony Lbs Hwy</i>			FAX NO.	
CITY <i>Haines</i>	STATE <i>OR</i>	ZIP <i>97933</i>	E-MAIL <i>lane.loennig84@gmail.com</i>	
BY PROVIDING AN E-MAIL ADDRESS, CONSENT IS GIVEN TO RECEIVE ALL CORRESPONDENCE FROM THE DEPARTMENT ELECTRONICALLY. COPIES OF THE FINAL ORDER DOCUMENTS WILL ALSO BE MAILED.				

Agent Information – The agent is authorized to represent the applicant in all matters relating to this application.

AGENT/BUSINESS NAME			PHONE NO.	ADDITIONAL CONTACT NO.
ADDRESS			FAX NO.	
CITY	STATE	ZIP	E-MAIL	
BY PROVIDING AN E-MAIL ADDRESS, CONSENT IS GIVEN TO RECEIVE ALL CORRESPONDENCE FROM THE DEPARTMENT ELECTRONICALLY. COPIES OF THE FINAL ORDER DOCUMENTS WILL ALSO BE MAILED.				

Explain in your own words what you propose to accomplish with this transfer application, and why.

- Change point of diversion from Marshfield / Bulger Litch to Hutchinson Hillside - Gardner Millrace.

If you need additional space, continue on a separate piece of paper and attach to the application as "Attachment 1".

Check One Box

- ☒ By signing this application, I understand that, upon receipt of the draft preliminary determination and prior to Department approval of the transfer, I will be required to provide landownership information and evidence that I am authorized to pursue the transfer as identified in OAR 690-380-4010(5); **OR**
- ☐ I affirm the applicant is a municipality as defined in ORS 540.510(3)(b) and that the right is in the name of the municipality or a predecessor; **OR**
- ☐ I affirm the applicant is an entity with the authority to condemn property and is acquiring by condemnation the property to which the water right proposed for transfer is appurtenant and have supporting documentation.


Received

APR 18 2025

By my signature below, I confirm that I understand:

- Prior to Department approval of the transfer application, I may be required to submit payment to the Department for publication of a notice in a newspaper with general circulation in the area where the water right is located, once per week for two consecutive weeks. If more than one qualifying newspaper is available, I suggest publishing the notice in the following newspaper: Twin Mountain News
- Amendments to the application may only be made in response to the Department's Draft Preliminary Determination (DPD). The applicant will have a period of at least 30 days to amend the application to address any issues identified by the Department in the DPD, or to withdraw the application. Note that amendments may be subject to additional fees, pursuant to ORS 536.050.
- Failure to complete an approved change in place of use and/or change in character of use, will result in loss of the water right (OAR 690-380-6010).
- Refunds may only be granted upon request and, as set forth in ORS 536.050(4)(a), if the Director determines that a refund of all or part of a fee is appropriate in the interests of fairness to the public or necessary to correct an error of the Department.

I (we) affirm that the information contained in this application is true and accurate.


 Applicant signature

Lane Loennig
 Print Name (and Title if applicable)

03/31/25
 Date

Applicant signature

Print Name (and Title if applicable)

Date

Is the applicant the sole owner of the land on which the water right, or portion thereof, proposed for transfer is located? ☒ Yes ☐ No If NO, include signatures of all deeded landowners (and mailing and/or e-mail addresses if different than the applicant's) or attach affidavits of consent (and mailing and/or e-mail addresses) from all landowners or individuals/entities to which the water right(s) were conveyed.

Check the following boxes that apply:

- ☒ The applicant is responsible for completion of change(s). Notices and correspondence should continue to be sent to the applicant.
- ☐ The receiving landowner will be responsible for completing the proposed change(s) after the final order is issued. Copies of notices and correspondence should be sent to this landowner.
- ☐ Both the receiving landowner and applicant will be responsible for completion of change(s). Copies of notices and correspondence should be sent to this landowner and the applicant.

At this time, are the lands in this transfer application in the process of being sold? ☐ Yes ☒ No

If YES, and you know who the new landowner will be, please complete the receiving landowner information table below. If you do not know who the new landowner will be, then a request for assignment will have to be filed for at a later date.

If a property sells, the certificated water right(s) located on the land belong to the new owner, unless a sale agreement or other document states otherwise. For more information see:

https://www.oregon.gov/owrd/WRDFormsPDF/Transfer_Property_Transactions.pdf

RECEIVING LANDOWNER NAME			PHONE NO.	ADDITIONAL CONTACT NO.
ADDRESS				FAX NO.
CITY	STATE	ZIP	E-MAIL	
Describe any special ownership circumstances:				
The confirming Certificate shall be issued in the name of: <input type="checkbox"/> Applicant <input type="checkbox"/> Receiving Landowner				


14644 -

☒ Check here if any of the water rights proposed for transfer are or will be located within or served by an irrigation or other water district. (Tip: Complete and attach Supplemental Form D.)

IRRIGATION DISTRICT NAME <i>Powder Valley Water Control District</i>	ADDRESS <i>690 E Street</i>	
CITY <i>North Powder</i>	STATE <i>OR</i>	ZIP <i>97867</i>

☐ Check here if water for any of the rights supplied under a water service agreement or other contract for stored water with a federal agency or other entity.

ENTITY NAME	ADDRESS	
CITY	STATE	ZIP



To meet State Land Use Consistency Requirements, you must list all county, city, municipal corporation, or tribal governments within whose jurisdiction water will be diverted, conveyed or used.

ENTITY NAME <i>Baker County</i>	ADDRESS <i>1995 3rd Street</i>	
CITY <i>Baker City</i>	STATE <i>OR</i>	ZIP <i>97814</i>

ENTITY NAME	ADDRESS	
CITY	STATE	ZIP

Received

APR 18 2025

OWRD

INSTRUCTIONS for editing the Application Form

To add additional lines to tables within the forms or to copy and paste additional Part 5 pages, please **save the application form to your computer**. Unlock the document by using one of the following instructions for your Microsoft Word software version:

Microsoft Word 2003

Unlock the document by one of the following:

- Using the **Tools** menu => click **Unprotect Document**;
OR
- Using the **Forms** toolbar => click on the **Protect/Unprotect** icon.

To relock the document to enable the checkboxes to work, you will need to:

- Using the **Tools** menu => click **Protect Document**;
OR
- Using the **Forms** toolbar => click on the **Protect/Unprotect** icon.

Microsoft Word 2007

- Unlock the document by clicking the **Review** tab, then click **Protect Document**, then click **Stop Protect**
- To relock the document, click **Editing Restrictions**, then click **Allow Only This Type of Editing**, select **Filling In Forms** from the drop-down menu, then check **Yes, Start Enforcing Protection**.

Microsoft Word 2010

- Unlock the document by clicking the **Review** tab; toggle the **Restrict Editing** icon at the upper right, then click **Stop Protect** at the bottom right. Then uncheck the "**Allow only this type of editing** in the document: **Filling in forms**" in the "Editing restrictions" section on the right-hand list of options.
- To relock the document, check the **Editing Restrictions/Allow Only This Type of Editing/Filling In Forms** box from the drop-down menu, then check **Yes, Start Enforcing Protection**. You do not need to assign a password for the editing restrictions.

Other Alternatives:

- Photocopy pages or tables in Part 5, ~~mark through~~ any non-applicable information, insert/attach photocopied pages to document in the appropriate location, and manually amend page numbers as necessary (e.g. Page 5 6 of 9 10).
- You may refer to additional attachments that you may include, such as separately produced tables or spreadsheets to convey large numbers of rows of place of use listings, owner/property parcels, etc. You may contact the Department at 503-986-0900 and ask for Transfer Staff if you have questions.

Once the application has been unlocked, you may:

- add additional rows to tables using the Table tools, and
- select and copy the pages of Part 5 and paste as many additional sets of Part 5 pages as needed at the end of the application.

After editing, re-lock the document to enable checkboxes to work.

APR 18 2025

OWRD

Part 5 of 5 – Water Right Information

Please use a separate Part 5 for each water right being changed. See instructions on page 6, to copy and paste additional Part 5s, or to add additional rows to tables within the form.

CERTIFICATE # 94753

Description of Water Delivery System

System capacity: 55 cubic feet per second (cfs) OR
 _____ gallons per minute (gpm)

Describe the current water delivery system or the system that was in place at some time within the last five years. Include information on the pumps, canals, pipelines, and sprinklers used to divert, convey, and apply the water at the authorized place of use. Open irrigation system; flood irrigation.

Table 1. Location of Authorized and Proposed Point(s) of Diversion (POD) or Appropriation (POA)
 (Note: If the POD/POA name is not specified on the certificate, assign it a name or number here.)

POD/POA Name or Number	Is this POD/POA Authorized on the Certificate or is it Proposed?	If POA, OWRD Well Log ID# (or Well ID Tag # L-)	Twp	Rng	Sec	¼ ¼	Tax Lot, DLC or Gov't Lot	Measured Distances (from a recognized survey corner)	
N-01	<input checked="" type="checkbox"/> Authorized <input type="checkbox"/> Proposed		7S	38E	19	NESW	5500	3910 FT South 2900 FT West	From NE Corner, Section 19
N-03	<input checked="" type="checkbox"/> Authorized <input type="checkbox"/> Proposed		7S	38E	18	SWSE	4600	730 FT North 1370 FT West	From SE Corner, Section 18
N-04-05	<input type="checkbox"/> Authorized <input checked="" type="checkbox"/> Proposed		7S	38E	5	NWNE	1200	2760 FT South 2380 FT West	From E 1/4 Corner, Section 32 T6S, R38E
	<input type="checkbox"/> Authorized <input type="checkbox"/> Proposed								

Check all type(s) of change(s) proposed below (change "CODES" are provided in parentheses):

- | | |
|--|---|
| <input type="checkbox"/> Place of Use (POU) | <input type="checkbox"/> Supplemental Use to Primary Use (S to P) |
| <input type="checkbox"/> Character of Use (USE) | <input type="checkbox"/> Point of Appropriation/Well (POA) |
| <input checked="" type="checkbox"/> Point of Diversion (POD) | <input type="checkbox"/> Additional Point of Appropriation (APOA) |
| <input type="checkbox"/> Additional Point of Diversion (APOD) | <input type="checkbox"/> Substitution (SUB) |
| <input type="checkbox"/> Surface Water POD to Ground Water POA (SW/GW) | <input type="checkbox"/> Government Action POD (GOV) |

Will all of the proposed changes affect the entire water right?

- ☐ Yes Complete only the Proposed ("to" or "on" lands) section of Table 2 on the next page. Use the "CODES" listed above to describe the proposed changes.
- ☒ No Complete all of Table 2 to describe the portion of the water right to be changed.

Please use and attach additional pages of Table 2 as needed.
See page 6 for instructions.

**Do you have questions about how to fill-out the tables?
Contact the Department at 503-986-0900 and ask for Transfer Staff.**

Table 2. Description of Changes to Water Right Certificate # 94753

List the change proposed for the acreage in each ¼ ¼. If more than one change is proposed, specify the acreage associated with each change. If there is more than one POD/POA involved in the proposed changes, specify the acreage associated with each POD/POA.

AUTHORIZED (the "from" or "off" lands) The listing that appears on the certificate BEFORE PROPOSED CHANGES List only that part or portion of the water right that will be changed.													Proposed Changes (see "CODES" from previous page)	PROPOSED (the "to" or "on" lands) The listing as it would appear AFTER PROPOSED CHANGES are made.												
Twp	Rng	Sec	¼	¼	Tax Lot	Gvt Lot or DLC	Acres	Type of USE listed on Certificate	POD(s) or POA(s) (name or number from Table 1)	Priority Date	Twp	Rng		Sec	¼	¼	Tax Lot	Gvt Lot or DLC	Acres	New Type of USE	POD(s)/ POA(s) to be used (from Table 1)	Priority Date				
EXAMPLE																										
2	S	9	E	15	NE	NW	100		15.0	Irrigation	POD #1 POD #2	1901	POU/POD	2	S	9	E	1	NW	NW	500	1	10.0		POD #5	1901
														2	S	9	E	2	SW	NW	500		5.0		POD #6	1901
7	S	39	E	7	NW	SE	601, 602	9.4	Irrigation	N-01 N-03	1893	POD	7	S	39	E	7	NW	SE	601, 602	9.4	Irrigation	N-04-05	1893		
TOTAL ACRES: 9.4													POD	TOTAL ACRES: 9.4												

Additional remarks:

Received

APR 18 2025

OWRD

14644 -

Received

APR 18 2025

Certificate # 94753**For Place of Use or Character of Use Changes**

OWRD

Are there other water right certificates, water use permits or ground water registrations associated with the "from" or the "to" lands? ☒ Yes ☐ No

If YES, list the certificate, water use permit, or ground water registration numbers: 34641, 57207

➔ Pursuant to ORS 540.510, any "layered" water use such as an irrigation right that is supplemental to a primary right proposed for transfer must be included in the transfer or be cancelled. Any change to a ground water registration must be filed separately in a ground water registration modification application.

For Substitution (ground water supplemental irrigation will be substituted for surface water primary irrigation)

Ground water supplemental Permit or Certificate # _____;

Surface water primary Certificate # _____.

For a change from Supplemental Irrigation Use to Primary Irrigation Use

Identify the primary certificate to be cancelled. Certificate # _____

For a change in point(s) of appropriation (well(s)) or additional point(s) of appropriation:

- ☐ Well log(s) are attached for each authorized and proposed well(s) that are clearly labeled and associated with the corresponding well(s) in Table 1 above and on the accompanying application map.

Tip: You may search for well logs on the Department's web page at:

http://apps.wrd.state.or.us/apps/gw/well_log/Default.aspx

AND/OR

- ☐ Describe the construction of the authorized and proposed well(s) in Table 3 for any wells that do not have a well log. For *proposed wells not yet constructed or built*, provide "a best estimate" for each requested information element in the table. The Department recommends you consult a licensed well driller, geologist, or certified water right examiner to assist with assembling the information necessary to complete Table 3.

Table 3. Construction of Point(s) of Appropriation

Any well(s) in this listing must be clearly tied to corresponding well(s) described in Table 1 and shown on the accompanying application map. Failure to provide the information will delay the processing of your transfer application until it is received. The information is necessary for the department to assess whether the proposed well(s) will access the same source aquifer as the authorized point(s) of appropriation (POA). The Department is prohibited by law from approving POA changes that do not access the same source aquifer.

Proposed or Authorized POA Name or Number	Is well already built? (Yes or No)	If an existing well: OWRD Well ID Tag No. L-_____	Total well depth	Casing Diameter	Casing Intervals (feet)	Seal depth(s) (intervals)	Perforated or screened intervals (in feet)	Static water level of completed well (in feet)	Source aquifer (sand, gravel, basalt, etc.)	Well-specific rate (cfs or gpm). If less than full rate of water right

Application for Water Right
Transfer
Evidence of Use Affidavit

Received
APR 18 2025
OWRD



Oregon Water Resources Department
725 Summer Street NE, Suite A
Salem, Oregon 97301-1266
(503) 986-0900
www.wrd.state.or.us

Please print legibly or type. Be as specific as possible. Attach additional pages if you need more spacing.
Supporting documentation must be attached.

State of Oregon)
County of Baker) ss

I, Lane Koenig, in my capacity as property owner
mailing address 47307 Anthony Lakes Highway, Haines, OR 97033
telephone number (541) 905-6492, being first duly sworn depose and say:

1. My knowledge of the exercise or status of the water right is based on (check one):

☒ Personal observation ☐ Professional expertise

2. I attest that:

☒ Water was used during the previous five years on the **entire** place of use for
Certificate # 94753; OR

☐ My knowledge is specific to the use of water at the following locations within the last five years:

Certificate #	Township	Range	Mer	Sec	¼ ¼	Gov't Lot or DLC	Acres (if applicable)

OR

- ☐ Confirming Certificate # _____ has been issued within the past five years; OR
- ☐ Part or all of the water right was leased instream at some time within the last five years. The instream lease number is: _____ (Note: If the entire right proposed for transfer was not leased, additional evidence of use is needed for the portion not leased instream.); OR
- ☐ The water right is not subject to forfeiture and documentation that a presumption of forfeiture for non-use would be rebutted under ORS 540.610(2) is attached.
- ☐ Water has been used at the actual current point of diversion or appropriation for more than 10 years for Certificate # _____ (For Historic POD/POA Transfers)


(continues on reverse side)

3. The water right was used for: (e.g., crops, pasture, etc.): pasture
4. I understand that if I do not attach one or more of the documents shown in the table below to support the above statements, my application will be considered incomplete.

[Signature]
Signature of Affiant

03/31/25
Date

Signed and sworn to (or affirmed) before me this 31 day of MARCH, 2025.



[Signature]
Notary Public for Oregon
My Commission Expires: 3/9/2029

Supporting Documents	Examples
<input type="checkbox"/> Copy of a water right certificate that has been issued within the last five years. (not a remaining right certificate)	Copy of confirming water right certificate that shows issue date
<input type="checkbox"/> Copies of receipts from sales of irrigated crops or for expenditures related to use of water	<ul style="list-style-type: none"> • Power usage records for pumps associated with irrigation use • Fertilizer or seed bills related to irrigated crops • Farmers Co-op sales receipt
<input type="checkbox"/> Records such as FSA crop reports, irrigation district records, NRCS farm management plan, or records of other water suppliers	<ul style="list-style-type: none"> • District assessment records for water delivered • Crop reports submitted under a federal loan agreement • Beneficial use reports from district • IRS Farm Usage Deduction Report • Agricultural Stabilization Plan • CREP Report
<input checked="" type="checkbox"/> Aerial photos containing sufficient detail to establish location and date of photograph	<p>Multiple photos can be submitted to resolve different areas of a water right. If the photograph does not print with a "date stamp" or without the source being identified, the date of the photograph and source should be added.</p> <p>Sources for aerial photos: OSU – www.oregonexplorer.info/imagery OWRD – www.wrd.state.or.us Google Earth – earth.google.com TerraServer – www.terra-server.com</p>
<input type="checkbox"/> Approved Lease establishing beneficial use within the last 5 years	Copy of instream lease or lease number

Received

APR 18 2025

OWRD

Lane Loennig

3/2025

Legend

Received

APR 18 2025

OWRD

Hutchinson

Anthony Lakes Hwy

Anthony Lakes Hwy

Google Earth

Image © 2025 CNES / Airbus

N

3000 ft

14644 -

Lane Loennig

7/2018

Legend

Received

APR 18 2025

OWRD

Hutchinson

Anthony Lakes Hwy

Anthony Lakes Hwy

Google Earth

N

3000 ft

14644 -

Land Use Information Form



Oregon Water Resources Department
725 Summer Street NE, Suite A
Salem, Oregon 97301-1266
(503) 986-0900
www.oregon.gov/OWRD

Received

APR 18 2025

OWRD

NOTE TO APPLICANTS

In order for your application to be processed by the Oregon Water Resources Department (OWRD), this Land Use Information Form must be completed by a local government planning official in the jurisdiction(s) where your water right will be diverted, conveyed, used, and developed. The planning official may choose to complete the form while you wait or return the "Receipt Acknowledging Request for Land Use Information" to you. Applications received by OWRD without the Land Use Information Form, or the signed receipt, will be returned to you. **IMPORTANT:** Please note that while OWRD can accept a signed receipt as part of intake for an application for a new permit to use or store water, a completed Land Use Information Form is required for OWRD's acceptance of all other applications. Please be aware that your application cannot be approved without land use approval.

This form is **NOT** required if:

- 1) Water is to be diverted, conveyed, and used on federal lands only; **OR**
- 2) The application is for a water right transfer, allocation of conserved water, exchange, permit amendment, or ground water registration modification, and **all** of the following apply:
 - a. The existing and proposed water use is located entirely within lands zoned for exclusive farm-use or within an irrigation district;
 - b. The application involves a change in place of use only;
 - c. The change does not involve the placement or modification of structures, including but not limited to water diversion, impoundment, distribution facilities, water wells and well houses; **and**
 - d. The application involves irrigation water uses only.

NOTE TO LOCAL GOVERNMENTS

The person presenting the attached Land Use Information Form is applying for a new water right or modifying an existing water right. The Oregon Water Resources Department (OWRD) requires applicants to obtain land use information to ensure the water right does not result in land uses that are incompatible with your comprehensive plan. Please complete the form and return it to the applicant for inclusion in their application. **NOTE:** For new water right applications only, if you are unable to complete this form while the applicant waits, you may complete the "Receipt Acknowledging Request for Land Use Information" and return it to the applicant.

You will receive notice via OWRD's weekly Public Notice once the applicant formally submits their request to OWRD. The notice will give more information about OWRD's water right process and provide additional comment opportunities. If you previously only completed the receipt for an application for a new permit to use or store water, you will have 30 days from the Public Notice date to complete the Land Use Information Form and return it to OWRD. Your attention to this request for information is greatly appreciated. If you have questions concerning this form, please contact OWRD's Customer Service Group at 503-986-0900 or WRD_DL_customerservice@water.oregon.gov.

Received
APR 18 2025
OWRD

This page intentionally left blank.

Received
APR 18 2025
OWRD

Land Use Information Form



Oregon Water Resources Department
725 Summer Street NE, Suite A
Salem, Oregon 97301-1266
(503) 986-0900
www.oregon.gov/OWRD

NAME Lane Loennig			PHONE 541-805-6492		
MAILING ADDRESS 47307 Anthony Lakes Highway					
CITY Haines		STATE OR	ZIP 97833	EMAIL laneloennig84@gmail.com	

A. Land and Location

Please include the following information for all tax lots where water will be diverted (taken from its source), conveyed (transported), and/or used or developed. Applicants for municipal use, or irrigation uses within irrigation districts, may substitute existing and proposed service-area boundaries for the tax-lot information requested below.

Township	Range	Section	¼ ¼	Tax Lot #	Plan Designation (e.g., Rural Residential/RR-5)	Water to be:			Proposed Land Use:
7S	39E	7	NWSE	601	EFU	<input type="checkbox"/> Diverted	<input checked="" type="checkbox"/> Conveyed	<input checked="" type="checkbox"/> Used	Irrigation
						<input type="checkbox"/> Diverted	<input type="checkbox"/> Conveyed	<input type="checkbox"/> Used	
						<input type="checkbox"/> Diverted	<input type="checkbox"/> Conveyed	<input type="checkbox"/> Used	
						<input type="checkbox"/> Diverted	<input type="checkbox"/> Conveyed	<input type="checkbox"/> Used	

List all counties and cities where water is proposed to be diverted, conveyed, and/or used or developed:

Baker County

NOTE: A separate Land Use Information Form must be completed and submitted for each county and city, as applicable.

B. Description of Proposed Use

Type of application to be filed with the Oregon Water Resources Department:

- ☐ Permit to Use or Store Water ☒ Water Right Transfer ☐ Permit Amendment or Ground Water Registration Modification
☐ Limited Water Use License ☐ Exchange of Water ☐ Allocation of Conserved Water

Source of water: ☐ Reservoir/Pond ☐ Ground Water ☒ Surface Water (name) North Powder River

Estimated quantity of water needed: _____ ☐ cubic feet per second ☐ gallons per minute ☐ acre-feet

Intended use of water: ☒ Irrigation ☐ Commercial ☐ Industrial ☐ Domestic for _____ household(s)
 ☐ Municipal ☐ Quasi-Municipal ☐ Instream ☐ Other _____

Briefly describe:

I am transferring my point of diversion from the Mansfield Ditch to the Hutchison Hillside/Gardner Millrace.

Note to applicant: For new water right applications only, if the Land Use Information Form cannot be completed while you wait, please have a local government representative sign the receipt on the bottom of page 4 and include it with the application filed with the Oregon Water Resources Department.

See Page 4 →

14644 -

LUC-25-057

Received

APR 18 2025

For Local Government Use Only

OWRD

The following section must be completed by a planning official from each county and city listed unless the project will be located entirely within the city limits. In that case, only the city planning agency must complete this form. This deals only with the local land use plan. Do not include approval for activities such as building or grading permits.

Please check the appropriate box below and provide the requested information

- ☒ Land uses to be served by the proposed water use(s), including proposed construction, are allowed outright or are not regulated by your comprehensive plan. Cite applicable ordinance section(s): BCZO Section 410.02.A.1
- ☐ Land uses to be served by the proposed water use(s), including proposed construction, involve discretionary land-use approvals as listed in the table below. (Please attach documentation of applicable land-use approvals which have already been obtained. Record of Action/land-use decision and accompanying findings are sufficient.) **If approvals have been obtained but all appeal periods have not ended, check "Being Pursued."**

Type of Land-Use Approval Needed (e.g., plan amendments, rezones, conditional-use permits, etc.)	Cite Most Significant, Applicable Plan Policies & Ordinance Section References	Land-Use Approval:	
		<input type="checkbox"/> Obtained <input type="checkbox"/> Denied	<input type="checkbox"/> Being Pursued <input type="checkbox"/> Not Being Pursued
		<input type="checkbox"/> Obtained <input type="checkbox"/> Denied	<input type="checkbox"/> Being Pursued <input type="checkbox"/> Not Being Pursued
		<input type="checkbox"/> Obtained <input type="checkbox"/> Denied	<input type="checkbox"/> Being Pursued <input type="checkbox"/> Not Being Pursued
		<input type="checkbox"/> Obtained <input type="checkbox"/> Denied	<input type="checkbox"/> Being Pursued <input type="checkbox"/> Not Being Pursued

Local governments are invited to express special land use concerns or make recommendations to the Oregon Water Resources Department regarding this proposed use of water in the box below or on a separate sheet.

Name: Paul J. King Title: Planning Technician
 Signature: Paul J. King Date: 4/14/2025
 Governmental Entity: Baker City - Co Planning Phone: 541 529 8219

Receipt Acknowledging Request for Land Use Information**Note to Local Government Representative:**

Please complete this form and return it to the applicant. **For new water right applications only**, if you are unable to complete this form while the applicant waits, you may complete this receipt and return it to the applicant. If you sign the receipt, you will have 30 days from the date of OWRD's Public Notice of the application to submit the completed Land Use Information Form to Oregon Water Resources Department. Please note while OWRD can accept a signed receipt as part of intake for an application for a new permit to use or store water, a completed Land Use Information Form is required for all other applications.

Applicant Name: _____
 Staff Name: _____ Title: _____
 Staff Signature: _____ Date: _____
 Governmental Entity: _____ Phone: _____

14644 -

Received
APR 18 2025
OWRD

3/31/25, 2:10 PM

Baker County

PROPERTY INFORMATION

Notice: The information provided here is for convenience ONLY. The records located at Baker County Assessor's office are the one and only legal instruments for Assessment purposes. Although reasonable attempts are made to maintain this information as accurate as possible, these documents are being provided as an informational convenience ONLY. Baker County is not, in any way, liable for any inaccuracies, inconsistencies, errors, omissions, or other deviations in these documents from the original copies maintained and filed at the Baker County Assessor Office, Baker City, Oregon.

Date Web Site was last updated 3/31/2025

Tax Year:2024 Ref#:15630

MAP#	TAX LOT#	A NUM	CODE	PROPERTY CLASS/DESC
07S3907	601	0	518	550 FARM USE/EFU VACANT

OWNER

SEXTON LAND LLC (OW)

CONTRACT

LOENNIG, LANE & SAMANTHA (CP)

MAILING ADDRESS:

49994 MILLER RD

CITY/ST:

NORTH POWDER, OR 97867

PROPERTY ADDRESS:

0

NOTES:

*ZONED FARM USE-POTENTIAL ADD. TAX

	REAL MKT VALUE	ASSESSED(TAXABLE) VALUE
LAND	\$451820	
STRUCTURES	\$0	
SUBTOT	\$451820	\$57249
TOTAL	\$451820	\$57249

PROPERTY TAX INFORMATION

https://www4.bakercountyor.gov/webproperty/lot_names.jsp?ref=15630

1/3

14644 -

Received
APR 18 2025
OWRD

3/31/25, 2:10 PM

Baker County

TAX	\$720.40
TOTAL TAX & SPECIAL ASSESSMENTS	\$720.40

(Total tax is the base amount of taxes owed, does not show discounted amount or payment made.)

LAND DESCRIPTIONS

LINE #	ACRES	LAND CODE	DESCRIPTION	DIMENSIONS	MARKET VALUE
1	86.45	3	MVF CLASS 3		\$428370
2	6.48	4M	MVF CLS 4 MEADOW		\$23450

(Assessor_Search.html)



Search Again (Assessor_Search.html)

(<http://www.bakercounty.org/index.html>)



(<http://www.bakercounty.org/index.html>)

Baker County operates under an EEO policy and complies with Section 504 of the Rehabilitation Act of 1973 and the Americans with Disabilities Act. Assistance is available for individuals with disabilities by calling 541-523-8200 (TTY: 541-523-8201). Read our Liability Statement (<http://www.bakercounty.org/disclaimer.html>).

https://www4.bakercountyor.gov/webproperty/lot_names.jsp?ref=15630

2/3

14644 -

Received
APR 18 2025
OWRD

3/31/25, 2:10 PM

Baker County

Copyright © 2025, Baker County Government. All rights reserved.

^

https://www4.bakercountyor.gov/webproperty/lot_names.jsp?ref=15630

3/3

14644 -

STATE OF OREGON

COUNTY OF BAKER

CERTIFICATE OF WATER RIGHT

Received
APR 18 2025
OWRD

THIS CERTIFICATE ISSUED TO

SEXTON LAND LLC
47307 ANTHONY LAKES HWY
HAINES, OR 97833

confirms the right to use the waters of the NORTH POWDER RIVER, a tributary to the POWDER RIVER for LIVESTOCK and IRRIGATION of 975.6 ACRES.

This right was confirmed by decree of the Circuit Court of the State of Oregon for Baker County. The decree is of record at Salem, in the Order Record of the Water Resources Director in Volume 3, at Page 252.

The dates of priority are, and the use is limited to an amount actually beneficially used for said purposes, and shall not exceed a rate of flow as shown below:

Tract	Date	Acres	Rate (cfs)	Date	Acres	Rate (cfs)	Date	Acres	Rate (cfs)	Date	Acres	Rate (cfs)
1	1873	111.6	2.03	1888	76.6	1.39	1895	120.3	2.19	1903	132.1	2.4
2	1887	104.0	2.60	1890	274.0	6.85	1893	147.6	3.69	1904	9.4	0.24

From March 1st to July 1st, and shall not exceed the rate of flow of 12.2 cubic feet per second from July 1st to October 1st of each year. The use shall conform to such reasonable rotation system as may be ordered by the proper state officer.

The total quantity diverted during each irrigation season is not to exceed 2439.0 acre feet.

The points of diversion are located as follows:

Twp	Rng	Mer	Sec	Q-Q	Measured Distances
7 S	38 E	WM	19	NE SW	N-01 Mansfield Ditch - 3910 FEET SOUTH AND 2900 FEET WEST FROM THE NE CORNER OF SECTION 19
7 S	38 E	WM	18	SW SE	N-03 Bulger Ditch - 730 FEET NORTH AND 1370 FEET WEST FROM THE SE CORNER OF SECTION 18
7 S	38 E	WM	5	NW NE	N-04-05 Hutchinson Hillside-Gardner Millrace Ditch - 2760 FEET SOUTH AND 2380 FEET WEST FROM THE EAST 1/4 CORNER OF SECTION 327

A description of the place of use to which this right is appurtenant is as follows:

Twp	Rng	Mer	Sec	Q-Q	Acres	Date	POD	Cert	Tax Lot
7 S	39 E	WM	6	SW SW	20.2	1888	N-04-05	1470	1300
7 S	39 E	WM	6	SE SW	23.5	1888	N-04-05	1470	1300
7 S	39 E	WM	7	NE NE	21.8	1903	N-04-05	1469	100
7 S	39 E	WM	7	NE NE	8.6	1904	N-01 & 03	55559	100
7 S	39 E	WM	7	NW NE	27.9	1895	N-04-05	1469	100

Twp	Rng	Mer	Sec	Q-Q	Acres	Date	POD	Cert	Tax Lot
7 S	39 E	WM	7	SW NE	38.7	1895	N-04-05	1469	100
7 S	39 E	WM	7	NW NE	12.4	1903	N-04-05	1469	100
7 S	39 E	WM	7	SW NE	1.2	1903	N-04-05	1469	100
7 S	39 E	WM	7	SE NE	2.7	1903	N-04-05	1469	100
7 S	39 E	WM	7	SE NE	24.0	1903	N-04-05	1470	100
7 S	39 E	WM	7	SE NE	0.8	1904	N-01 & 03	55559	100
7 S	39 E	WM	7	NE NW	7.7	1903	N-04-05	1470	400
7 S	39 E	WM	7	NE NW	12.0	1873	N-04-05	1470	400
7 S	39 E	WM	7	NE NW	20.3	1888	N-04-05	1470	400
7 S	39 E	WM	7	NW NW	12.6	1888	N-04-05	1470	400
7 S	39 E	WM	7	NW NW	23.0	1873	N-04-05	1470	400
7 S	39 E	WM	7	SW NW	28.6	1873	N-04-05	1469	500
7 S	39 E	WM	7	SW NW	6.8	1873	N-04-05	1470	500
7 S	39 E	WM	7	SE NW	21.0	1873	N-04-05	1469	500
7 S	39 E	WM	7	SE NW	19.3	1903	N-04-05	1470	500
7 S	39 E	WM	7	NE SW	28.4	1903	N-04-05	1469	601
7 S	39 E	WM	7	NE SW	11.6	1903	N-04-05	1470	601
7 S	39 E	WM	7	NW SW	13.2	1873	N-04-05	1469	600
7 S	39 E	WM	7	NW SW	11.2	1895	N-04-05	1469	600
7 S	39 E	WM	7	SW SW	7.0	1873	N-04-05	1469	601
7 S	39 E	WM	7	SW SW	19.3	1890	N-01 & 03	80169	1600
7 S	39 E	WM	7	SW SW	2.2	1895	N-04-05	1469	601 / 1600
7 S	39 E	WM	7	SE SW	31.0	1890	N-01 & 03	80169	1600
7 S	39 E	WM	7	SE SW	9.0	1895	N-04-05	1469	1600
7 S	39 E	WM	7	NE SE	3.0	1903	N-04-05	1470	601
7 S	39 E	WM	7	NW SE	9.4	1893	N-01 & 03	55559	601
7 S	39 E	WM	7	NW SE	30.6	1895	N-04-05	1469	601
7 S	39 E	WM	7	SW SE	0.7	1895	N-01 & 03	1469	1600
7 S	39 E	WM	7	SW SE	39.1	1890	N-01 & 03	80169	1600
7 S	39 E	WM	7	SE SE	7.2	1890	N-01 & 03	80169	1600
7 S	39 E	WM	17	SW NW	1.2	1893	N-01 & 03	55559	3100
7 S	39 E	WM	18	NE NE	4.3	1887	N-01 & 03	67251	1600
7 S	39 E	WM	18	NE NE	3.5	1893	N-01 & 03	55559	1600
7 S	39 E	WM	18	NE NE	7.4	1890	N-01 & 03	80169	1600
7 S	39 E	WM	18	NW NE	25.1	1890	N-01 & 03	80169	1600
7 S	39 E	WM	18	NW NE	15.0	1887	N-01 & 03	67251	1600
7 S	39 E	WM	18	SW NE	12.7	1887	N-01 & 03	67251	1600
7 S	39 E	WM	18	SW NE	1.1	1887	N-01 & 03	80169	1600
7 S	39 E	WM	18	SW NE	26.2	1893	N-01 & 03	55559	3100
7 S	39 E	WM	18	SE NE	32.5	1893	N-01 & 03	55559	3100
7 S	39 E	WM	18	SE NE	5.0	1887	N-01 & 03	67251	1600
7 S	39 E	WM	18	NE NW	11.8	1887	N-01 & 03	80169	1600
7 S	39 E	WM	18	NE NW	28.0	1890	N-01 & 03	80169	1600
7 S	39 E	WM	18	NW NW	34.3	1890	N-01 & 03	80169	1600
7 S	39 E	WM	18	NW NW	2.5	1887	N-01 & 03	80169	1600
7 S	39 E	WM	18	SW NW	3.9	1887	N-01 & 03	80169	1600
7 S	39 E	WM	18	SW NW	28.4	1890	N-01 & 03	80169	1600
7 S	39 E	WM	18	SE NW	9.4	1890	N-01 & 03	80169	1600
7 S	39 E	WM	18	SE NW	30.4	1887	N-01 & 03	80169	1600
7 S	39 E	WM	18	NE SW	17.3	1887	N-01 & 03	80169	1600
7 S	39 E	WM	18	NE SW	20.1	1890	N-01 & 03	80169	1600

Received

APR 18 2025

OWRD

14644 -

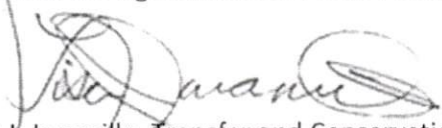
Twp	Rng	Mer	Sec	Q-Q	Acres	Date	POD	Cert	Tax Lot
7 S	39 E	WM	18	NW SW	21.3	1890	N-01 & 03	80169	1600
7 S	39 E	WM	18	NE SE	39.1	1893	N-01 & 03	55559	3100
7 S	39 E	WM	18	NW SE	35.7	1893	N-01 & 03	55559	3100
7 S	39 E	WM	18	NW SE	3.4	1890	N-01 & 03	80169	3100
Total					975.6				

This certificate corrects a scrivener's error description of the location of the point of diversion and describes that portion of water right Certificate 83738, State Record of Water Right Certificates, NOT modified by the provisions of an order of the Water Resources Director entered FEB 23 2023, approving Transfer Application T-13111.

The issuance of this superseding certificate does not confirm the status of the water right in regard to the provisions of ORS 540.610 pertaining to forfeiture or abandonment.

The right to the use of the water for the above purpose is restricted to beneficial use on the lands or place of use described and is subject to all other conditions and limitations contained in said decree.

WITNESS the signature of the Water Resources Director, affixed FEB 23 2023



Lisa J. Jaramillo, Transfer and Conservation Section Manager, for
Thomas M. Byler, Director
Oregon Water Resources Department

Received
APR 18 2025
OWRD

SE
HE
POV
C

Received
APR 18 2025
OWRD

T. 7S, R. 38E, WM T. 7S, R. 39E, WM

