

Application for Permit Amendment

Part 1 of 5 – Minimum Requirements Checklist



Oregon Water Resources Department
725 Summer Street NE, Suite A
Salem, Oregon 97301-1266
(503) 986-0900
www.oregon.gov/OWRD

This permit amendment application will be returned if Parts 1 through 5 and all required attachments are not completed and included.

For questions, please call (503) 986-0900, and ask for Transfer Section.

Received by OWRD

MAR 14 2025

Salem, OR

Check all items included with this application. (N/A = Not Applicable)

- ☒ Part 1 – Completed Minimum Requirements Checklist.
- ☐ Part 2 – Completed Application Map Checklist.
- ☒ Part 3 – Application Fee, payable by check to the Oregon Water Resources Department, and completed Fee Worksheet, page 3. Try the new online fee calculator at:
http://apps.wrd.state.or.us/apps/misc/wrd_fee_calculator.
- ☒ Part 4 – Completed Applicant Information and Signature.
- ☒ Part 5 – Information about Permits to be Amended: **Number of permits to be amended: one**
List the Permits here: G-18812
Please include a separate Part 5 for each permit. (See instructions on page 6)
- ☒ Completed Permit Amendment Application Map (Does not have to be prepared by a Certified Water Right Examiner).
- ☒ N/A Request for Assignment Form and statutory fee. The request for assignment form has to be completed if the applicant is **not** the permit holder of record and needs to be assigned to the permit; **or** the landowner of the proposed place of use is **not** the permit holder of record and needs to be assigned to the permit (the Request for Assignment Form is available online at <https://www.oregon.gov/OWRD/Forms/Pages/default.aspx>). Assignment is not needed if the applicant is the permit holder of record.
- ☐ N/A Affidavit(s) of Consent are required from all permit holder(s) of record if the permit is not assigned to the applicant **or** other permit holders of record that are not listed as applicants.
- ☒ N/A Oregon Water Resources Department's Land Use Information Form with approval and signature (or signed land use form receipt stub) from each local land use authority in which water is to be diverted, conveyed, and/or used. Not required if water is to be diverted, conveyed, and/or used only on federal lands or if **all** of the following apply: a) a change in place of use only, b) no structural changes, c) the use of water is for irrigation only, and d) the use is located within an irrigation district or an exclusive farm use zone.
- ☐ N/A Water Well Report/Well Log for changes in point(s) of appropriation (well(s)) or additional point(s) of appropriation.
- ☐ N/A Geologist Report for a change from a surface water point of diversion to a ground water point of appropriation (well), if the proposed well is more than 500 feet from the surface water source and more than 1000 feet upstream or downstream from the point of diversion. (ORS 540.531(2) or (3)).

(For Staff Use Only)

WE ARE RETURNING YOUR APPLICATION FOR THE FOLLOWING REASON(S):

___ Application fee not enclosed/insufficient ___ Map not included or incomplete

___ Land Use Form not enclosed or incomplete

___ Additional signature(s) required ___ Part ___ is incomplete

Other/Explanation _____

Staff: _____ 503- _____ Date: ____/____/____

Part 2 of 5 – Permit Amendment Map Checklist

Your permit amendment application will be returned if any of the map requirements listed below are not met.

Please be sure that the map you submit includes all the items listed below and meets the requirements of OAR 690-380-3100, however, the map does not have to be prepared by a Certified Water Right Examiner. Check all boxes that apply.

Received by OWRD

MAR 14 2025

Salem, OR

- ☐ ☒ N/A If **more than three** permits are involved, separate maps for each permit.
- ☒ Permanent quality printed with dark ink on good quality paper.
- ☒ The size of the map can be 8½ x 11 inches, 8½ x 14 inches, 11 x 17 inches, or up to 30 x 30 inches. For 30 x 30 inch maps, one extra copy is required.
- ☒ A north arrow, a legend, and scale.
- ☐ The scale of the map must be: 1 inch = 400 feet, 1 inch = 1,320 feet, the scale of the county assessor map if the scale is not smaller than 1 inch = 1,320 feet, or a scale that has been pre-approved by the Department. **EMAILED FOR WAIVER W/LISA J. JARAMILLO 3/6/2025**
- ☒ Township, Range, Section, ¼ ¼, DLC, Government Lot, and other recognized public land survey lines.
- ☒ Tax lot boundaries (property lines) are required. Tax lot numbers are recommended.
- ☒ Major physical features including rivers and creeks showing direction of flow, lakes and reservoirs, roads, and railroads.
- ☒ Major water delivery system features from the point(s) of diversion/appropriation such as main pipelines, canals, and ditches.
- ☒ Existing place of use that includes separate hachuring for each water use permit, priority date, and use including number of acres in each quarter-quarter section, government lot, or in each quarter-quarter section as projected within government lots, donation land claims, or other recognized public land survey subdivisions. If less than the entirety of the permit is being changed, a separate hachuring is needed for the portion of the permit left unchanged.
- ☐ ☒ N/A If you are proposing a change in place of use, show the proposed place of use with hachuring that includes separate hachuring for each permit, priority date, and use including number of acres in each quarter-quarter section, government lot, or in each quarter-quarter section as projected within government lots, donation land claims, or other recognized public land survey subdivisions.
- ☒ Existing point(s) of diversion or well(s) with distance and bearing or coordinates from a recognized survey corner. This information can be found in your water use permit.
- ☒ ☐ N/A If you are proposing a change in point(s) of diversion or well(s), show the proposed location and label it clearly with distance and bearing or coordinates. If GPS coordinates are used, latitude-longitude coordinates may be expressed as either degrees-minutes-seconds with at least one digit after the decimal (example – 42°32'15.5") or degrees-decimal with five or more digits after the decimal (example – 42.53764°).

Part 3 of 5 – Fee Worksheet

FEE WORKSHEET for PERMIT AMENDMENT			
1	Base Fee (includes one type of change to one permit for up to 1 cfs)	Received by ODFW	\$1,360
	Types of change proposed: <input type="checkbox"/> Place of Use <input checked="" type="checkbox"/> Point of Diversion/Appropriation Number of above boxes checked = _____ (2a) Subtract 1 from the number in line 2a = _____ (2b) <i>If only one change, this will be 0</i> Multiply line 2b by \$1090 and enter » 2	MAR 14 2025 Salem, OR	
2			
3	Number of permits included in Permit Amendment _____ (3a) Subtract 1 from the number in 3a: _____ (3b) <i>If only one permit this will be 0</i> Multiply line 3b by \$610 and enter » 3		
4	Do you propose to add or change a well, or change from a surface water POD to a well? <input checked="" type="checkbox"/> No: enter 0 <input type="checkbox"/> Yes: enter \$480 for the 1 st well to be added or changed _____ (4a) Do you propose to add or change additional wells? <input checked="" type="checkbox"/> No: enter 0 <input type="checkbox"/> Yes: multiply the number of additional wells by \$410 _____ (4b) Add line 4a to line 4b and enter » 4		
5	Do you propose to change the place of use? <input checked="" type="checkbox"/> No: enter 0 on line 5 <input type="checkbox"/> Yes: enter the cfs for the portions of the permits to be amended (see below*): _____ (5a) Subtract 1.0 from the number in 5a above: _____ (5b) If 5b is 0, enter 0 on line 5 » If 5b is greater than 0, round up to the nearest whole number: _____ (5c) and multiply 5c by \$350, then enter on line 5 »		
6	Add entries on lines 1 through 5 above » » » » » » » » » » Subtotal:		\$1,360
7	Is this permit amendment: <input type="checkbox"/> necessary to complete a project funded by the Oregon Watershed Enhancement Board (OWEB) under ORS 541.932? <input type="checkbox"/> endorsed in writing by ODFW as a change that will result in a net benefit to fish and wildlife habitat? If one or more boxes is checked, multiply line 6 by 0.5 and enter on line 7 If no box is applicable, enter 0 on line 7 »		
8	Subtract line 7 from line 6 » Permit Amendment Fee:		\$1,360

***Example for Line 5a calculation** to transfer 45.0 acres of Primary Permit S-12345 (total 1.25 cfs for 100 acres) and 45.0 acres of Supplemental Permit S-87654 (1/80 cfs per acre) on the same land:

1. For irrigation calculate cfs for each permit involved as follows:
 - a. Divide total authorized cfs by total acres in the permit (*for S-12345, 1.25 cfs ÷ 100 ac*); then multiply by the number of acres to be changed to get the application cfs (*x 45 ac = 0.56 cfs*).
 - b. If the water right permit does not list total cfs, but identifies the allowable use as 1/40 or 1/80 of a cfs per acre; multiply number of acres proposed for change by either 0.025 (1/40) or 0.0125 (1/80). (*For S-87654, 45.0 ac x 0.0125 cfs/ac = 0.56 cfs*)
2. Add cfs for the portions of permits on all the land included in the application; however **do not count cfs for supplemental permits on acreage for which you have already calculated the cfs fee for the primary permit on the same land**. The fee should be assessed only once for each “on the ground” acre included in the application. (*In this example, blank 5a would be only 0.56 cfs, since both permits serve the same 45.0 acres. Blank 5b would be 0 and Line 5 would then also become 0*).

Part 4 of 5 – Applicant Information and Signature

Applicant Information

APPLICANT/BUSINESS NAME Christopher J. & Rachel P. Henricks			PHONE NO. 541-971-7657	ADDITIONAL CONTACT NO.
ADDRESS 35208 Spicer Drive			FAX NO.	
CITY Lebanon	STATE OR	ZIP 97355	E-MAIL henricksenterprises@hotmail.com	
BY PROVIDING AN E-MAIL ADDRESS, CONSENT IS GIVEN TO RECEIVE ALL CORRESPONDENCE FROM THE DEPARTMENT ELECTRONICALLY. COPIES OF THE FINAL ORDER DOCUMENTS WILL ALSO BE MAILED.				

Agent Information – The agent is authorized to represent the applicant in all matters relating to this application.

AGENT/BUSINESS NAME Ed Henricks			PHONE NO. 541-971-7668	ADDITIONAL CONTACT NO.
ADDRESS 1586 Thornton Lake Drive NW			FAX NO.	
CITY Albany	STATE OR	ZIP 97321	E-MAIL Henricks@peak.org	
BY PROVIDING AN E-MAIL ADDRESS, CONSENT IS GIVEN TO RECEIVE ALL CORRESPONDENCE FROM THE DEPARTMENT ELECTRONICALLY. COPIES OF THE FINAL ORDER DOCUMENTS WILL ALSO BE MAILED.				

Explain in your own words what you propose to accomplish with this permit amendment; and why:

See Attachment 1

If you need additional space, continue on a separate piece of paper and attach to the application As Attachment 1

☐ Check this box if this project is fully or partially funded by the American Recovery and Reinvestment Act. (Federal stimulus dollars)

Is the applicant the permit holder of record? ☐ Yes ☒ No

If NO, include either:

- ☒ A completed assignment form (with required statutory assignment fee), assigning all or a portion of the permit to the applicant(s), **OR**
- ☐ An affidavit of consent from the permit holder(s) of record that gives permission for the applicant to amend the permit.

Has the Completion ("C") Date of the permit(s) in this application expired? ☐ Yes ☒ No

If YES, this application will not be accepted by the Department.


If NO, what are the completion dates of the permit(s)? _____

- If the permit completion date expires while the Permit Amendment Application is pending, the Department will not approve the Permit Amendment Application until an Extension of Time Application is approved for the permit.
- You may consider using the Reimbursement Authority process to expedite the processing of this Permit Amendment Application if the completion date of the permit expires within 6 months of the date of filing this application.

By my signature below, I confirm that I understand:


- Prior to Department approval of the permit amendment, I may be required to submit payment to the Department for publication of a notice in a newspaper with general circulation in the area where the permit is located, once per week for two consecutive weeks. If more than one qualifying newspaper is available, I suggest publishing the notice in the following newspaper: _____

I (we) affirm that the information contained in this application is true and accurate.


Applicant Signature

Christopher J. Henricks
Print Name (and title if applicable)

3/13/25
Date


Applicant Signature

Rachel P. Henricks
Print Name (and title if applicable)

3.13.2025
Date

Check one of the following:

- ☒ The applicant is responsible for completion of change(s). Notices and correspondence should continue to be sent to the applicant.
- ☐ The permit holder(s) of record will be responsible for completing the proposed change(s) after the final order is issued. Copies of notices and correspondence should be sent to the permit holder(s) of record.


Check the appropriate box, if applicable:

- ☐ Check here if any of the permits proposed for amendment are or will be located within or served by an irrigation or other water district.

IRRIGATION DISTRICT NAME	ADDRESS	
CITY	STATE	ZIP

- ☐ Check here if water for any of the permits supplied under a water service agreement or other contract for stored water with a federal agency or other entity.

ENTITY NAME	ADDRESS	
CITY	STATE	ZIP

 To meet State Land Use Consistency Requirements, you must list all local governments (each county, city, municipal corporation, or tribal government) within whose jurisdiction water will be diverted, conveyed or used.

ENTITY NAME LINN COUNTY	ADDRESS 35208 Spicer Drive	
CITY Lebanon	STATE Oregon	ZIP 97355

ENTITY NAME	ADDRESS	
CITY	STATE	ZIP

ENTITY NAME	ADDRESS	
CITY	STATE	ZIP

Received by OWRD

MAR 14 2025

Salem, OR

INSTRUCTIONS for editing the Application Form

To add additional lines to tables within the forms or to copy and paste additional Part 5 pages, please **save the application form to your computer**. Unlock the document by using one of the following instructions for your Microsoft Word software version:

Microsoft Word 2003

Unlock the document by one of the following:

- Using the **Tools** menu => click **Unprotect Document**;
- OR**
- Using the **Forms** toolbar => click on the **Protect/Unprotect** icon.

To relock the document to enable the checkboxes to work, you will need to:

- Using the **Tools** menu => click **Protect Document**;
- OR**
- Using the **Forms** toolbar => click on the **Protect/Unprotect** icon.

Microsoft Word 2007

- Unlock the document by clicking the **Review** tab, then click **Protect Document**, then click **Stop Protect**
- To relock the document, click **Editing Restrictions**, then click **Allow Only This Type of Editing**, select **Filling In Forms** from the drop-down menu, then check **Yes, Start Enforcing Protection**.

Microsoft Word 2010

- Unlock the document by clicking the **Review** tab, toggle the **Restrict Editing** icon at the upper right, then click **Stop Protect** at the bottom right. Then uncheck the "**Allow only this type of editing** in the document: **Filling in forms**" in the "Editing restrictions" section on the right-hand list of options.
- To relock the document, check the **Editing Restrictions/Allow Only This Type of Editing/Filling In Forms** box from the drop-down menu, then check **Yes, Start Enforcing Protection**. You do not need to assign a password for the editing restrictions.

Other Alternatives:

- Photocopy pages or tables in Part 5, ~~mark-through~~ any non-applicable information, insert/attach photocopied pages to document in the appropriate location, and manually amend page numbers as necessary (e.g. Page 5 6 of 9 10).
- You may refer to additional attachments that you may include, such as separately produced tables or spreadsheets to convey large numbers of rows of place of use listings, owner/property parcels, etc. You may contact the Department at 503-986-0900 and ask for Transfer Staff if you have questions.

Once the application has been unlocked, you may:

- add additional rows to tables using the Table tools, and
- select and copy the pages of Part 5 and paste as many additional sets of Part 5 pages as needed at the end of the application.

After editing, re-lock the document to enable checkboxes to work.

Received by OWRD

1 4 6 3 8 -

MAR 14 2025

Part 5 of 5 – Water Use Permit Information

PERMIT # G-18812

Table 1. Location of Authorized and Proposed Point(s) of Diversion (POD) or Appropriation (POA)

(Note: If the POD/POA name is not specified in the permit, assign it a name or number here.)

POD/POA Name or Number	Is this POD/POA Authorized by the permit or is it Proposed?	If POA, OWRD Well Log ID# (or Well ID Tag # L-____)	Twp	Rng	Sec	¼ ¼	Tax Lot, DLC or Gov't Lot	Measured Distances (from a recognized survey corner)
No. 1	<input checked="" type="checkbox"/> Authorized <input type="checkbox"/> Proposed	Not drilled	11S	3W	24	SESE	TL 403	1075' N & 680' W of SE Cor Powell DLC 42
No.1	<input type="checkbox"/> Authorized <input checked="" type="checkbox"/> Proposed	Not drilled	11S	3W	24	SESE	TL 403	1380' N & 540' W of SE Cor Powell DLC 42
	<input type="checkbox"/> Authorized <input type="checkbox"/> Proposed							
	<input type="checkbox"/> Authorized <input type="checkbox"/> Proposed							

Check all type(s) of change(s) proposed below (change "CODES" are provided in parentheses):

- | | |
|---|--|
| <input type="checkbox"/> Place of Use (POU) | <input checked="" type="checkbox"/> Point of Appropriation/Well (POA) |
| <input type="checkbox"/> Point of Diversion (POD) | <input type="checkbox"/> Additional Point of Appropriation (APOA) |
| <input type="checkbox"/> Additional Point of Diversion (APOD) | <input type="checkbox"/> Surface water POD to Ground Water POA (SW/GW) |

Will all of the proposed changes affect the entire water use permit?

- ☒ Yes Complete only the proposed ("to" lands) section of Table 2 on the next page. Use the "CODES" listed above to describe the proposed changes.
- ☐ No Complete all of Table 2 to describe the portion of the permit to be changed.

For a change in place of use:

Does the permit holder of record own or control the land TO which the place of use is being moved?

☐ Yes ☒ No

If NO, the landowner of the land TO which the place of use is being moved must be assigned to the permit as a permit holder of record by submitting a completed Request for Assignment form and the required statutory fee for an assignment.

Is the proposed place of use contiguous to the authorized place of use? ☒ Yes ☐ No

The permitted place of use can be moved only to lands that are contiguous to the authorized place of use unless the change to non-contiguous lands is in furtherance of mitigation or conservation efforts undertaken for the purposes of benefiting a species listed as sensitive, threatened, or endangered under ORS 496.171 to 496.192 or the federal Endangered Species Act of 1973 (16 U.S.C. 1531 to 1544), as determined by the listing agency. Contiguous land being either adjacent land or land separated from the land to which a permit is authorized by roads, utility corridors, irrigation ditches or publicly owned rights of way.

14638 -

Received by OWRD

MAR 14 2025

TACS

Please use and attach additional pages of Table 2 as needed.
See page 6 for instructions.

Do you have questions about how to fill-out the tables?
Contact the Department at 503-986-0900 and ask for Transfer

Table 2. Description of Changes to Water Use Permit # NO CHANGES TO THE WATER USE

List the change proposed for the acreage in each ¼ ¼. If more than one change is proposed, specify the acreage associated with each change.
If there is more than one POD/POA involved in the proposed changes, specify the acreage associated with each POD/POA.


AUTHORIZED (the “from” or “off” lands) The listing that appears on the certificate BEFORE PROPOSED CHANGES List only that part or portion of the water right that will be changed.											Proposed Changes (see “CODES” from previous page)	PROPOSED (the “to” or “on” lands) The listing as it would appear AFTER PROPOSED CHANGES are made.														
Twp	Rng	Sec	¼	¼	Tax Lot	Gvt Lot or DLC	Acres (if applicable)	POD(s) or POA(s) (name or number from Table 1)	Priority Date	Twp		Rng	Sec	¼	¼	Tax Lot	Gvt Lot or DLC	Acres (if applicable)	POD(s) or POA(s) to be used (from Table 1)	Priority Date						
EXAMPLE																										
2	S	9	E	15	NE	NW	100		15.0	POD #1 POD #2		POU/POD	2	S	9	E	15	NW	NW	100	1	10.0	POD #5			
“	“	“	“	“	“	“	“	“	EXAMPLE	“		“	2	S	9	E	15	SW	NW	200		5.0	POD #6			
			POND MAINTENANCE													POND MAINTENANCE										
11	S	3	W	24	SE	SW	403			NO. 1		POA	11	S	3	W	24	SE	SW	403			NO. 1			
11	S	3	W	24	SW	SE	403			NO. 1		POA	11	S	3	W	24	SW	SE	403			NO. 1			
11	S	3	W	24	SE	SE	403			NO. 1		POA	11	S	3	W	24	SE	SE	403			NO. 1			
			IRRIGATION													IRRIGATION										
11	S	2	W	19	SW	SW	403		0.6	NO. 1		POA	11	S	2	W	19	SW	SW	403		0.6	NO. 1			
11	S	3	W	24	NE	SE	403		2.1	NO. 1		POA	11	S	3	W	24	NE	SE	403		2.1	NO. 1			
11	S	3	W	24	SE	SE	403		10.6	NO. 1		POA	11	S	3	W	24	SE	SE	403		10.6	NO. 1			
11	S	3	W	25	NE	NE	403		4.3	NO. 1		POA	11	S	3	W	25	NE	NE	403		4.3	NO. 1			
TOTAL ACRES									17.6	TOTAL ACRES											17.6					

Additional remarks: No well has been drilled. That is why the well number above is the same for the from and to POA. Refer to the map for visual clarification. The place of use remains unchanged from the permit, G-18812.

Received by OWRD

Are there other water rights certificates, water use permits or ground water registrations associated with the "from" or "to" lands? ☒ Yes ☐ No

If YES, list the other certificate, permit, or ground water registration numbers: Permit # R-13429

 If the permit(s) are for irrigation or supplemental irrigation use, other water rights existing on the same land for irrigation that are subject to transfer must either change concurrently or be cancelled. Any change to a water right certificate or ground water registration must be filed separately in a water right transfer application or ground water registration modification application, respectively.

For a change in point(s) of appropriation (well(s)) or additional point(s) of appropriation:

- ☐ Well log(s) are attached for each authorized and proposed well(s) that are clearly labeled and associated with the corresponding well(s) in Table 1 above and on the accompanying application map. (Tip: You may search for well logs on the Department's web page at: http://apps.wrd.state.or.us/apps/gw/well_log/Default.aspx)

AND/OR

- ☒ Describe the construction of the authorized and proposed well(s) in Table 3 for any wells that do not have a well log. For *proposed wells not yet constructed or built*, provide "a best estimate" for each requested information element in the table. The Department recommends you consult a licensed well driller, geologist, or certified water right examiner to assist with assembling the information necessary to complete Table 3.

Table 3. Construction of Point(s) of Appropriation

Any well(s) in this listing must be clearly tied to corresponding well(s) described in Table 1 and shown on the accompanying application map. Failure to provide the information will delay the processing of your transfer application until it is received. The information is necessary for the department to assess whether the proposed well(s) will access the same source aquifer as the authorized point(s) of appropriation (POA). The Department is prohibited by law from approving POA changes that do not access the same source aquifer.

Proposed or Authorized POA Name or Number	Is well already built? (Yes or No)	If an existing well, OWRD Well ID Tag No. L-____	Total well depth	Casing Diameter	Casing Intervals (feet)	Seal depth(s) (intervals)	Perforated or screened intervals (in feet)	Static water level of completed well (in feet)	Source aquifer (sand, gravel, basalt, etc.)	Well - specific rate (cfs or gpm). If less than full rate of water right
NO. 1	No	NA	0-200	8"	TBD	TBD	TBD	TBD	Fine grained Alluvial sediments	150 gpm

Source aquifer listed is from Groundwater Application Review Summary Form, dated 12/06/2021, application # G-19193 (now Permit # 18812), GW Reviewer Phillip I. Marcy.
Cox creek is northeasterly 260' and 10' lower.


Received by OWRD

MAR 14 2025

14638 -

Salem, OR

Land Use Information Form



Oregon Water Resources Department
725 Summer Street NE, Suite A
Salem, Oregon 97301-1266
(503) 986-0900
www.oregon.gov/OWRD

NAME <i>Christopher & Rachel Henriks</i>		PHONE <i>541-971-7657</i>	
MAILING ADDRESS <i>32508 Spicer Drive</i>			
CITY <i>Lebanon</i>	STATE <i>OR</i>	ZIP <i>97355</i>	EMAIL <i>henriksenterprises@hotmail.com</i> <i>Paper Copies Please</i>

A. Land and Location

Please include the following information for all tax lots where water will be diverted (taken from its source), conveyed (transported), and/or used or developed. Applicants for municipal use, or irrigation uses within irrigation districts, may substitute existing and proposed service-area boundaries for the tax-lot information requested below.

Township	Range	Section	¼ ¼	Tax Lot #	Plan Designation (e.g., Rural Residential/RR-5)	Water to be:	Proposed Land Use:
<i>11S</i>	<i>3W</i>	<i>24</i>	<i>NE, SE SE, SE</i>	<i>403</i>	<i>EFU</i>	<input type="checkbox"/> Diverted <input type="checkbox"/> Conveyed <input checked="" type="checkbox"/> Used	<i>orchard</i>
			<i>SW, SE SE, SW</i>			<input type="checkbox"/> Diverted <input type="checkbox"/> Conveyed <input checked="" type="checkbox"/> Used	<i>irrigation pond maintenance</i>
						<input type="checkbox"/> Diverted <input type="checkbox"/> Conveyed <input type="checkbox"/> Used	
						<input type="checkbox"/> Diverted <input type="checkbox"/> Conveyed <input type="checkbox"/> Used	

List all counties and cities where water is proposed to be diverted, conveyed, and/or used or developed:

<i>Linn County</i>

NOTE: A separate Land Use Information Form must be completed and submitted for each county and city, as applicable.

B. Description of Proposed Use

Type of application to be filed with the Oregon Water Resources Department:

- ☐ Permit to Use or Store Water
 ☐ Water Right Transfer
 ☒ Permit Amendment or Ground Water Registration Modification
 ☐ Limited Water Use License
 ☐ Exchange of Water
 ☐ Allocation of Conserved Water

Source of water: ☐ Reservoir/Pond ☒ Ground Water ☐ Surface Water (name) _____

Estimated quantity of water needed: *150* ☐ cubic feet per second ☒ gallons per minute ☐ acre-feet

Intended use of water: ☒ Irrigation ☐ Commercial ☐ Industrial ☐ Domestic for _____ household(s)
☐ Municipal ☐ Quasi-Municipal ☐ Instream ☒ Other *Pond Maintenance*

Briefly describe:

<i>New well for 17.6 acres irrigation and pond maintenance</i>
--

Note to applicant: For new water right applications only, if the Land Use Information Form cannot be completed while you wait, please have a local government representative sign the receipt on the bottom of page 4 and include it with the application filed with the Oregon Water Resources Department.

See Page 4 →

Received by OWRD

14638 -

MAR 14 2025

For Local Government Use Only

LINN COUNTY

MAR 04 2025

Planning & Building
Department

The following section must be completed by a planning official from each county and city listed unless the project will be located entirely within the city limits. In that case, only the city planning agency must complete this form. This deals only with the local land use plan. Do not include approval for activities such as building or grading permits.

Please check the appropriate box below and provide the requested information

- ☒ Land uses to be served by the proposed water use(s), including proposed construction, are allowed outright or are not regulated by your comprehensive plan. Cite applicable ordinance section(s): LCC 928.310(B)(1)
- ☐ Land uses to be served by the proposed water use(s), including proposed construction, involve discretionary land-use approvals as listed in the table below. (Please attach documentation of applicable land-use approvals which have already been obtained. Record of Action/land-use decision and accompanying findings are sufficient.) **If approvals have been obtained but all appeal periods have not ended, check "Being Pursued."**

Type of Land-Use Approval Needed (e.g., plan amendments, rezones, conditional-use permits, etc.)	Cite Most Significant, Applicable Plan Policies & Ordinance Section References	Land-Use Approval:	
		<input type="checkbox"/> Obtained <input type="checkbox"/> Denied	<input type="checkbox"/> Being Pursued <input type="checkbox"/> Not Being Pursued
		<input type="checkbox"/> Obtained <input type="checkbox"/> Denied	<input type="checkbox"/> Being Pursued <input type="checkbox"/> Not Being Pursued
		<input type="checkbox"/> Obtained <input type="checkbox"/> Denied	<input type="checkbox"/> Being Pursued <input type="checkbox"/> Not Being Pursued
		<input type="checkbox"/> Obtained <input type="checkbox"/> Denied	<input type="checkbox"/> Being Pursued <input type="checkbox"/> Not Being Pursued

Local governments are invited to express special land use concerns or make recommendations to the Oregon Water Resources Department regarding this proposed use of water in the box below or on a separate sheet.

Farm use is allowed outright in the Exclusive Farm use Zone

Name: Julia Fox Title: Assistant Planner

Signature: [Signature] Date: 3/4/25

Governmental Entity: Linn County Phone: 541-967-3816

Receipt Acknowledging Request for Land Use Information

Note to Local Government Representative:

Please complete this form and return it to the applicant. **For new water right applications only**, if you are unable to complete this form while the applicant waits, you may complete this receipt and return it to the applicant. If you sign the receipt, you will have 30 days from the date of OWRD's Public Notice of the application to submit the completed Land Use Information Form to Oregon Water Resources Department. Please note while OWRD can accept a signed receipt as part of intake for an application for a new permit to use or store water, a completed Land Use Information Form is required for all other applications.

Applicant Name: Christopher & Rachel Henricks

Staff Name: Julia Fox Title: Assistant Planner

Staff Signature: [Signature] Date: 3/4/25

Governmental Entity: Linn County Phone: 541-967-3816

Received by OWRD

MAR 14 2025

This page intentionally left blank.

Received by OWRD

MAR 14 2025

Salem, OR

Land Use Information Form



Oregon Water Resources Department
725 Summer Street NE, Suite A
Salem, Oregon 97301-1266
(503) 986-0900
www.oregon.gov/OWRD

NOTE TO APPLICANTS

In order for your application to be processed by the Oregon Water Resources Department (OWRD), this Land Use Information Form must be completed by a local government planning official in the jurisdiction(s) where your water right will be diverted, conveyed, used, and developed. The planning official may choose to complete the form while you wait or return the "Receipt Acknowledging Request for Land Use Information" to you. Applications received by OWRD without the Land Use Information Form, or the signed receipt, will be returned to you. **IMPORTANT:** Please note that while OWRD can accept a signed receipt as part of intake for an application for a new permit to use or store water, a completed Land Use Information Form is required for OWRD's acceptance of all other applications. Please be aware that your application cannot be approved without land use approval.

This form is **NOT** required if:

- 1) Water is to be diverted, conveyed, and used on federal lands only; **OR**
- 2) The application is for a water right transfer, allocation of conserved water, exchange, permit amendment, or ground water registration modification, and **all** of the following apply:
 - a. The existing and proposed water use is located entirely within lands zoned for exclusive farm-use or within an irrigation district;
 - b. The application involves a change in place of use only;
 - c. The change does not involve the placement or modification of structures, including but not limited to water diversion, impoundment, distribution facilities, water wells and well houses; **and**
 - d. The application involves irrigation water uses only.

Received by OWRD

MAR 14 2025

NOTE TO LOCAL GOVERNMENTS

Salem, OR

The person presenting the attached Land Use Information Form is applying for a new water right or modifying an existing water right. The Oregon Water Resources Department (OWRD) requires applicants to obtain land use information to ensure the water right does not result in land uses that are incompatible with your comprehensive plan. Please complete the form and return it to the applicant for inclusion in their application. **NOTE:** For new water right applications only, if you are unable to complete this form while the applicant waits, you may complete the "Receipt Acknowledging Request for Land Use Information" and return it to the applicant.

You will receive notice via OWRD's weekly Public Notice once the applicant formally submits their request to OWRD. The notice will give more information about OWRD's water right process and provide additional comment opportunities. If you previously only completed the receipt for an application for a new permit to use or store water, you will have 30 days from the Public Notice date to complete the Land Use Information Form and return it to OWRD. Your attention to this request for information is greatly appreciated. If you have questions concerning this form, please contact OWRD's Customer Service Group at 503-986-0900 or WRD_DL_customerservice@water.oregon.gov.

Good afternoon Ed,

Arla shared a copy of the map for the point of diversion change for Permit G-18812 (attached) for which you're seeking a map-scale waiver.

Your request is hereby granted. Please include a copy of this correspondence along with your application map when submitted.

Please let me know if you have any further questions.

Best regards,
Lisa Jaramillo

[Lisa J. Jaramillo](#)

Transfer and Conservation Section Manager

725 Summer Street NE, Suite A, Salem, OR 97301 | Phone: 503-871-1889 (work cell)



Integrity | Service | Technical Excellence | Teamwork | Forward-Looking

NOTE: OWRD offices are now open to the public. Given that many staff will continue teleworking remotely or have job duties that take them into the field on a regular basis, however, availability of staff in the office is not guaranteed 8 a.m. - 5 p.m. every day (M-F). OWRD's Salem office is closed for customer service drop-ins from Noon – 1pm. **Customers and visitors are encouraged to schedule an appointment in advance if they wish to meet in person with specific staff members.** Alternative methods for meeting, such as by phone or virtually via Teams, are also available.

From: DAVIS Arla L * WRD <arla.l.davis@water.oregon.gov>

Sent: Friday, March 7, 2025 11:06 AM

To: JARAMILLO Lisa J * WRD <Lisa.J.JARAMILLO@water.oregon.gov>

Subject: FW: map waiver for permit G-18812. Map attached

See attached for Ed Henricks map waiver request.

[Arla L. Davis](#)

She/Her/Hers

Water Rights Transfer Specialist

Transfer and Conservation Section

725 Summer St. NE, Suite A | Salem, OR 97301 | Phone: 503-979-3129



Received by OWRD

MAR 14 2025

Salem, OR

14638 -

Integrity | Service | Technical Excellence | Teamwork | Forward-Looking

Work Schedule: Mon-Th – 6:00 a.m. to 4:30 p.m.

NOTE: The Salem office is now open to the public. Given that many staff will continue teleworking remotely or have job duties that take them into the field on a regular basis, availability of staff in the office is not guaranteed 8:00 a.m. – 5:00 p.m. every day. **Customers and visitors are encouraged to schedule an appointment in advance if they wish to meet in person with specific staff members.** Alternative methods for meeting, such as by phone or virtually via Teams, are also available.

From: Ed Henricks <henricks@peak.org>
Sent: Thursday, March 6, 2025 1:57 PM
To: DAVIS Arla L * WRD <arla.l.davis@water.oregon.gov>;
lisa.j.jaramillo@water.oregon.com
Cc: DAVIS Arla L * WRD <arla.l.davis@water.oregon.gov>
Subject: FW: map waiver for permit G-18812. Map attached

Lisa,

Well I finally got your email right or hope do. If you scroll down you will find my map waiver request.

Thank you

Ed Henricks

Lisa,

I'm resending this request for map waiver a second time. I'm not sure it was delivered the first time. I received an undeliverable reply.

Crossing my fingers.

Ed Henricks

Sent from Samsung Galaxy smartphone.

Received by OWRD

MAR 14 2025

1 4 6 3 8 - = Salem, OR

----- Original message -----

From: Ed Henricks <henricks@peak.org>
Date: 3/4/25 11:34 AM (GMT-08:00)
To: lisa.l.jaramillo@water.oregon.gov
Cc: arla.l.davis@water.oregon.gov
Subject: map waiver to use map already drawn

Subject: Map waiver to use map already drawn
T: Lisa I Jaramillo
Reference: Permit amendment transfer application for permit G-18812

Lisa,

In regards to an incomplete application one of the bullet points was the application map scale was not acceptable. I have attached the map submitted for G-18812 and on the Oregon Water Resources website. Secondly attached is the map submitted for the change in point of appropriation where I noted the new proposed location that was noted not to scale. I did not cross out the permit proposed location only added the new location for the proposed well. No well has been drilled.

Looking forward to your reply. Please feel free to call or email if you have any questions.

Ed Henricks
1586 Thornton Lake Drive NW
Albany, Oregon 97321-1360

541-971-7668 mobile
henricks@peak.org

Received by OWRD
MAR 14 2025
Salem, OR

Application for

Permit Amendment

Application File Number: G-19193

Permit Number: G-18812

“Attachment 1”

Explain in your own words what you propose to accomplish with this permit amendment; and why:

I would like to change the well location, Point of Appropriation (POA), to 1,380 feet north and 540 feet west from the SE corner of Alfred Powell DLC 42 as shown on a copy of the map originally included with this application edited by hand. No well has been drilled at present for this permit.

The reasons are:

- To locate the well closer to a main electrical vault on the property located north of the house
- To prevent trenching power under the registered grass air strip.
- This location falls in an area that a water diviner determined to be the best location.
- To connect to an existing pipe under the air that runs by this location preventing trenching across the air strip.

The Permit type of use: Pond Maintenance and Irrigation will not change.

The Permit place of use: noted on the permit will not change.

The Permit maximum and purpose or use: will not change.

The one permit change is to move the well location (POA) from 1,075 feet north and 660 feet west of SE corner of Alfred Powell DLC 42 to 1,380 feet north and 540 feet west from the SE corner of Alfred Powell DLC 42.

The map submitted for the application was used and the new location identified as “New location proposed Well #1 1,380ft N & 540ft W of SE Cor. Powell DLC 42”.

The proposed construction is the same as the application and noted in Table 3 with reference to the Groundwater Application Review Summary From dated 12/06/2021 by GW Reviewer Phillip I. Marcy. I have not included this as I believe it is in the file. If not please advise and will send a copy.

Received by OWRD

MAR 14 2025

Salem, OR

14638 -

J. Edward "Ed" Henricks
1586 Thornton Lake Drive NW
Albany, Oregon 97321
541-971-7668 Mobile
Henricks@peak.org

Thursday, March 13, 2025

Oregon Water Resources Department
725 Summer Street NE, Suite A
Salem, OR 97301-1266

Attn: **Arla L. Davis**
Transfer and Conservation Section

Re: Permit Amendment transfer Application for Permit G-18812

Please find enclosed the completed application for permit amendment for Permit G-18812 that was returned February 24, 2025. Thank you for your assistance via phone in understanding what was deficient.

Have enclosed a check in the amount of \$1,600.00 for the transfer fee and the two assignments.

If have any questions, please feel free to call or email.

Sincerely,



J. Edward Henricks

cc: Enclosure(s): recording fee check in the amount of \$240

Received by OWRD

MAR 14 2025

Salem, OR

14638 -