

Application for

District Instream Lease**Part 1 of 4 – Minimum Requirements Checklist**

Oregon Water Resources
Department
725 Summer Street NE, Suite A
Salem, Oregon 97301-1266
(503) 986-0900
www.oregon.gov/OWRD

This Application to be used for water rights in the name of or conveyed by an Irrigation District (or similar organization) Complete Parts 1 through 4 and any required attachments	OWRD #	IL-2113/MP-335
	District #	TSID3-25

Check all items included with this application. (N/A = Not Applicable)

Fee in the amount of:

<input type="checkbox"/> \$610.00 for a lease involving four or more landowners or four or more water rights	Or <input checked="" type="checkbox"/> \$410.00 for all other leases
<input type="checkbox"/> Check enclosed <u>or</u> <input checked="" type="checkbox"/> Fee Charged to customer account <u>Deschutes River Conservancy (Account name)</u>	

☐ Yes ☒ N/A Pooled Lease—a lease with more than one Lessor (Landowner/water right interest holder)

MITIGATION PROJECT

☒ Part 1 – Completed Minimum Requirements Checklist☒ Part 2 – Completed District and Other Party Signature Page
☒ Part 3 – Completed Place of Use and Lessor Signature Page
(Include a separate Part 3 for each Lessor.)

Received by OWRD

☒ Part 4 – Completed Water Right and Instream Use Information
(Include a separate Part 4 for each Water Right.)

APR 29 2025

☒ How many Water Rights are included in the lease application? 4 (# of rights)

Salem, OR

List each water right to be leased instream here: 93680, 93681, 93683
☐ Yes ☒ N/A Other water rights, if any, appurtenant to the lands involved in the lease application and not proposed to be leased instream.

List those other water rights here: _____

☐ Yes ☒ No Conservation Reserve Enhancement Program CREP – Are some or all of the lands to be leased part of CREP or another Federal program (list here: _____)?
Required Attachments:
☒ Yes ☐ N/A Instream lease application map(s). More than one QQ and property may be included on each map. A map is **not** required if an entire right is being leased or if the right is for use of municipal or quasi-municipal water use. The map should include the following:

- A north arrow and map scale (no smaller than 1" = 1320').
- Label township, range, section and quarter-quarter (QQ).
- If an irrigation right, the numbers of acres to be leased in each quarter-quarter identify and hachure/shade to differentiate between the acreage being leased and any remaining. If the place of use has more than one priority date, source stream, and/or point of diversion you **must identify each with separate hachuring or shading** and label.
- Tax lot lines and numbers must be included on the map and should clearly identify the property(s) involved.

☐ Yes ☒ N/A If the Lessor(s) is **not** the deeded land owner, include one of the following:

- A notarized statement from the land owner consenting to the lease and a copy of the recorded deed; or
- A water right conveyance agreement and a copy of the recorded deed for the landowner at the time the water right was conveyed; or
- Other documentation.

☐ Yes ☒ N/A If the right has **not** been used in the last five years; provide supporting documentation indicating why a right (or portion thereof) is **not** subject to forfeiture.

Part 2 of 4 – District and other party Signature

Term of the Lease: The lease is requested to begin in: <u>month June year 2025</u> and end: <u>month September year 2029</u> .	
Public use: Check the public use(s) this lease will serve (as defined by ORS 537.332): <input checked="" type="checkbox"/> Conservation, maintenance and enhancement of aquatic, fish and wildlife, fish and wildlife habitat and any other ecological values. <input type="checkbox"/> Recreation <input checked="" type="checkbox"/> Pollution abatement <input type="checkbox"/> Navigation	Termination provision (for multiyear leases): The parties to the lease request (choose one): <input checked="" type="checkbox"/> a. The option of terminating the lease prior to expiration of the full term with written notice to the Department by the Lessor(s) and/or Lessee. <input type="checkbox"/> b. The option of terminating the lease prior to expiration of the full term, with consent by all parties to the lease. <input type="checkbox"/> c. The parties would not like to include a Termination Provision. (See instructions for limitations to this provision)
Additive/Replacing Relationship to other instream water rights: Instream leases are generally additive to other existing instream water rights created as a result of instream leases and transfers and/or allocations of conserved water. Since instream leases are also generally senior to other instream rights created through a state agency process or conversion of minimum flows, they generally replace a portion of these junior instream rights. If you would like this lease to relate to other instream water rights differently than described above, please check this box. <input type="checkbox"/> And attach an explanation of your intent.	
Precedent: If a right which has been leased is later proposed to be leased again or later transferred or become part of an allocation of conserved water project, a new injury review shall be required. An instream lease shall not set a precedent on a future transaction.	
Validity of the rights to be leased: <input checked="" type="checkbox"/> The water right(s) to be leased have been used under the terms and conditions of the right(s) during the last five years or have been leased instream; or <input type="checkbox"/> The water right(s) have not been used for the last five years according to the terms and conditions of the rights. However, the water right(s) is not subject to forfeiture under ORS 540.610(2). Documentation describing why the water right is not subject to forfeiture has been provided.	

SIGNATURES

The undersigned declare that the information contained in this application is true and accurate.

Emilia Ellington Date: 4.08.2025
 Signature of Co-Lessor
 Printed name (and title): Emilia Ellington, Administrative-Financial Manager
 Business/Organization name: Three Sisters Irrigation District
 Mailing Address (with state and zip): P.O. Box 2230, Sisters, OR 97759
 Phone number (include area code): 541-549-8815 **E-mail address: manager@tsidweb.org

Received by OWRD

APR 29 2025

Salem, OR

Jordan Wheeler Date: 4/29/25
 Signature of Co-Lessor
 Printed name (and title): JORDAN WHEELER, CITY MANAGER
 Business/organization name: CITY OF SISTERS
 Mailing Address (with state and zip): PO BOX 31, SISTERS, OR 97759
 Phone number (include area code): 541-549-6022 **E-mail address: JWheeler@ci.sisters.or.us
 See next page for additional signatures.



Date: 04/04/2025

Signature of Lessee

Printed name (and title): Genevieve Hubert, Senior Program Manager

Business/organization name: Deschutes River Conservancy

Mailing Address (with state and zip): 700 NW Hill St., Ste 1, Bend, OR 97702

Phone number (include area code): 541-382-4077

**E-mail address: gen@deschutesriver.org

**** BY PROVIDING AN E-MAIL ADDRESS, CONSENT IS GIVEN TO RECEIVE ALL CORRESPONDENCE FROM THE DEPARTMENT ELECTRONICALLY. COPIES OF THE FINAL ORDER DOCUMENTS WILL ALSO BE MAILED TO THE LESSOR**

Received by OWRD

APR 29 2025

Salem, OR

Part 3 of 4 – Place of Use – Lessor Information and Signatures

Complete Table 1 Identify water right(s) proposed to be leased instream
Provide a separate Part 3 for each Lessor (water right interest holder/landowner)

Table 1

Irrigation District or other Water Purveyor Name:

Specify Water Right, Priority Date, point of diversion(s) (POD), place of use, tax lot, gov't lot/DLC, acres to be leased, original use type, certificate page number, and any previous lease.

If not enough room below, you may add rows (see instructions) or create a spreadsheet/table (matching Table 1) and attach.

Any attached table should include reference to the Lessor.


Water Right #	Priority Date	POD #	Twp	Rng	Sec	Q-Q	Tax Lot	Gov't Lot/DLC #	Acres	Use	Page #	Previous Lease #
93680	1880		15 E 10 S	10	NW SW	705			0.3	IR		IL-1974
93680	1880		15 E 10 S	10	NE SW	705			18	IR		IL-1974
93680	1880		15 E 10 S	10	NW SE	705			2.4	IR		IL-1974
93680	1880		15 E 10 S	10	SW SW	705			1.0	IR		IL-1974
93680	1880		15 E 10 S	10	SE SW	705			11.76	IR		IL-1974*
93680	1880		15 E 10 S	10	SW SE	705			17.40	IR		IL-1974*
93680	1880		15 E 10 S	10	SE SE	705			4.2	IR		IL-1974
93680	1880		15 E 10 S	10	NE NE	200			10.8	IR		IL-1974
93681	1881		15 E 10 S	15	NW NE	200			28.9	IR		IL-1974
93681	1881		15 E 10 S	15	NE NE	200			6.6	IR		IL-1974
93683	1886		15 E 10 S	15	NW NE	200			7.0	IR		IL-1974

Any additional information about the right: IL-1974* acres - 4.46 more acres are being leased than previously in SESW and SWSE.

Farm Deferral Tax Status: Counties make the determination of whether a property qualifies for the farm use assessment without consideration of whether the lands have an associated water right which is leased instream. If you have questions regarding the farm use assessment you should contact your local county assessor. You should contact your County for any weed ordinance and management requirements.

The undersigned declare:

1. I/We agree during the term of this lease to suspend use of water allowed under the water right(s) involved in the lease as well as and any other appurtenant primary or supplemental water right(s); and
2. I/We certify are the lessor(s) (water right interest holder) of the water right(s) in Table 1. If not the deeded land owner, I/we have obtained consent from the deeded land owner and/or have provided documentation of authorization to pursue the instream lease; and
3. I/We affirm that the information in this application is true and accurate.


 Signature of Lessor

Date: 4/29/25

Printed name (and title): Jordan Wheeler, City Manager

Business name, if applicable: City of Sisters

Mailing Address (with state and zip): P.O. Box 39, Sisters, OR 97759

Received by OWRD

APR 29 2025

Salem, OR

Page 4

District Instream Lease Application

Phone number (include area code): 541-549-6022

**E-mail address: pbertagna@ci.sisters.or.us

Date: _____

Signature of Lessor

Printed name (and title): _____ Business name, if applicable: _____

Mailing Address (with state and zip): _____

Phone number (include area code): _____ **E-mail address: _____

Received by OWRD

APR 29 2025

Salem, OR

Landowner	Acres	Certificate	Priority	Prior Lease / Transfer
City of Sisters	65.86	93680	1880	IL-1974
City of Sisters	35.5	93681	1881	IL-1974
City of Sisters	7	93683	1886	IL-1974

Sisters acres also leased in IL-1702, 1816, 1872, 1921 and acres were in T-11318

Certificate	Priority	Acres	Instream Rate	Instream Acre-Feet	Instream Dates
93680	1880	65.86	0.923	197.58	6/15 through 9/30
93681	1881	35.5	0.497	106.5	6/15 through 9/30
93683	1886	7	0.098	21.0	6/15 through 9/30
	Totals	108.36 ac	1.518 cfs	324.78AF	

Instream for Mitigation with protection to the Madras Gage on the Deschutes River.

All water previously leased in IL-1974, 2024, except 4.46 acres of certificate 93680.

Received by OWRD

APR 29 2025

Salem, OR

Part 4 of 4 – Water Right and Instream Use Information

Use a separate Part 4 for each water right to be leased instream

Table 2

Use Table 2 to illustrate the totals for the water right proposed to be leased instream (based on Part 3 of 4) Water Right # 93680

Total rate and volume by priority date, POD, use and acreage as appropriate considering the right to be leased. If not enough room below, you may add rows (see instructions) or create a spreadsheet (matching Table 2 and clearly labeled) and attach.

(cfs = cubic feet per second and af = acre-feet)

Priority Date	POD #	Use	Acre	Other Information (such as conditions/limitations on the right)	Rate (cfs)	Volume (af)
1880	Main	IR	65.86	Rate limited to 2.028 for 113 acre or 0.01795/acre (about 1/56 th per ac.)	1.182	N/A
					0	
					0	

Total af from storage, if applicable: AF or ☒ N/A

If the POD is not described on the certificate or, if there is more than one POD listed on the certificate, then the specific POD must be described:

Table 3

Instream Use created by the lease		River Basin: <u>Deschutes</u>		River/Stream Name: <u>Whychus, tributary to Deschutes</u>		
Proposed Instream Reach: <input checked="" type="checkbox"/> A reach typically begins at the POD and ends at the mouth of the source stream: From the POD <u>TSID Main</u> to <u>Madras gage on Deschutes</u>				Or Proposed Instream Point: <input type="checkbox"/> Instream use protected at the POD		
OR <input type="checkbox"/> Please check this box if you are not sure of the proposed reach and want water to be protected within a reach below the POD, if possible. If no reach is identified or the above box is not checked, and there is only one POD listed on the water right, the lease may be processed to be protected at the POD.)						
Instream Portion: May not exceed the maximum rate/volume for the right (identified in Table 2) Use the table 3 to illustrate the instream rate, volume and instream period by priority date, POD, Use and acreage, as appropriate. If not enough room below, you may add rows (see instructions) or create a spreadsheet (clearly labeled and matching the below portion of Table 3) and attach.						
Priority date	POD #	Use	Acre	Proposed Instream Period	Instream Rate (cfs)	Total instream volume (af)
1880	Main	IR	65.86	Instream 6/15 through 9/30 at 0.014/ac, approx 3 AF/ac	0.923	197.58
				Mitigation Project	0	
					0	
OR <input type="checkbox"/> Please check this box if you are not sure of the proposed rate, volume and instream period. As part of its review process, the Department will identify the appropriate instream rate, volume and period considering the water right(s) being leased and instream benefits.						
<input checked="" type="checkbox"/> Yes <input type="checkbox"/> N/A Conditions to avoid enlargement or injury to other water rights, if any, or other limitations: list here <u>Instream from 6/15 through 9/30, approx 3 AF per acre</u>						
Note: The Department may identify additional conditions to prevent injury and/or enlargement.						
Any additional information about the proposed instream use: <u>Mitigation Project</u>				Received by OWRD		

Part 4 of 4 – Water Right and Instream Use Information

Use a separate Part 4 for each water right to be leased instream

Table 2

Use Table 2 to illustrate the totals for the water right proposed to be leased instream (based on Part 3 of 4) Water Right # 93681

Total rate and volume by priority date, POD, use and acreage as appropriate considering the right to be leased. If not enough room below, you may add rows (see instructions) or create a spreadsheet (matching Table 2 and clearly labeled) and attach.

(cfs = cubic feet per second and af = acre-feet)

Priority Date	POD #	Use	Acres	Other Information (such as conditions/limitations on the right)	Rate (cfs)	Volume (af)
1881	Main	IR	35.5	Instream from 6/15 through 9/30, 0.554 cfs for 35.5 ac	0.554	N/A
					0	
					0	

Total af from storage, if applicable: ____ AF or ☒ N/A

If the POD is not described on the certificate or, if there is more than one POD listed on the certificate, then the specific POD must be described:

Table 3

Instream Use created by the lease		River Basin: <u>Deschutes</u>		River/Stream Name: <u>Whychus Cr, tributary to Deschutes R</u>		
Proposed Instream Reach: <input checked="" type="checkbox"/> A reach typically begins at the POD and ends at the mouth of the source stream: From the POD <u>TSID Main</u> to <u>Madras Gage on Deschutes</u>				Or Proposed Instream Point: <input type="checkbox"/> Instream use protected at the POD		
OR <input type="checkbox"/> Please check this box if you are not sure of the proposed reach and want water to be protected within a reach below the POD, if possible. If no reach is identified or the above box is not checked, and there is only one POD listed on the water right, the lease may be processed to be protected at the POD.)						
Instream Portion: May not exceed the maximum rate/volume for the right (identified in Table 2) Use the table 3 to illustrate the instream rate, volume and instream period by priority date, POD, Use and acreage, as appropriate. If not enough room below, you may add rows (see instructions) or create a spreadsheet (clearly labeled and matching the below portion of Table 3) and attach.						
Priority date	POD #	Use	Acres	Proposed Instream Period	Instream Rate (cfs)	Total instream volume (af)
1881	Main	IR	35.5	Instream 6/15 through 9/30, max rate of 0.0140, about 3 AF/Ac	0.497	106.5
				Mitigation Project	0	
					0	
OR <input type="checkbox"/> Please check this box if you are not sure of the proposed rate, volume and instream period. As part of its review process, the Department will identify the appropriate instream rate, volume and period considering the water right(s) being leased and instream benefits.						
<input checked="" type="checkbox"/> Yes <input type="checkbox"/> N/A Conditions to avoid enlargement or injury to other water rights, if any, or other limitations: list here <u>Instream from 6/15 through 9/30 at approx 3 AF/Ac</u> Note: The Department may identify additional conditions to prevent injury and/or enlargement.						
Any additional information about the proposed instream use: <u>Mitigation Project</u>						

Received by OWRD

Part 4 of 4 – Water Right and Instream Use Information

Use a separate Part 4 for each water right to be leased instream

Table 2

Use Table 2 to illustrate the totals for the water right proposed to be leased instream (based on Part 3 of 4) Water Right # 93683

Total rate and volume by priority date, POD, use and acreage as appropriate considering the right to be leased. If not enough room below, you may add rows (see instructions) or create a spreadsheet (matching Table 2 and clearly labeled) and attach.

(cfs = cubic feet per second and af = acre-feet)

Priority Date	POD #	Use	Acres	Other Information (such as conditions/limitations on the right)	Rate (cfs)	Volume (af)
1886	Main	IR	7	6/15 through 9/30, rate limited 0.109 for 7 ac	0.109	N/A

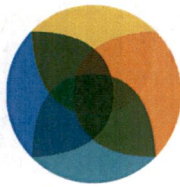
Total af from storage, if applicable: AF or ☒ N/A

If the POD is not described on the certificate or, if there is more than one POD listed on the certificate, then the specific POD must be described:

Table 3

Instream Use created by the lease		River Basin: <u>Deschutes</u>		River/Stream Name: <u>Whychus Cr, tributary to Deschutes R</u>		
Proposed Instream Reach: <input checked="" type="checkbox"/> A reach typically begins at the POD and ends at the mouth of the source stream: From the POD <u>TSID Main</u> to <u>Madras gage on Deschutes</u>				Or Proposed Instream Point: <input type="checkbox"/> Instream use protected at the POD		
OR <input type="checkbox"/> Please check this box if you are not sure of the proposed reach and want water to be protected within a reach below the POD, if possible. If no reach is identified or the above box is not checked, and there is only one POD listed on the water right, the lease may be processed to be protected at the POD.)						
Instream Portion: May not exceed the maximum rate/volume for the right (identified in Table 2) Use the table 3 to illustrate the instream rate, volume and instream period by priority date, POD, Use and acreage, as appropriate. If not enough room below, you may add rows (see instructions) or create a spreadsheet (clearly labeled and matching the below portion of Table 3) and attach.						
Priority date	POD #	Use	Acres	Proposed Instream Period	Instream Rate (cfs)	Total instream volume (af)
1886	Main	IR	7	6/15 through 9/30, limited to 0.0140 cf/ac and approx 3 AF/Ac	0.098	21.00
				Mitigation Project		
OR <input type="checkbox"/> Please check this box if you are not sure of the proposed rate, volume and instream period. As part of its review process, the Department will identify the appropriate instream rate, volume and period considering the water right(s) being leased and instream benefits.						
<input checked="" type="checkbox"/> Yes <input type="checkbox"/> N/A Conditions to avoid enlargement or injury to other water rights, if any, or other limitations: list here <u>Instream from 6/15 through 9/30, approx 3 AF/ac</u> Note: The Department may identify additional conditions to prevent injury and/or enlargement.						
Any additional information about the proposed instream use: <u>Mitigation Project</u>						

Received by OWRD



BBK
BEST BEST & KRIEGER LLP
ATTORNEYS AT LAW

Alison K. Toivola
Partner
(541) 318-9836
alison.toivola@bbklaw.com

April 15, 2025

VIA E-MAIL ONLY: GEN@DESCHUTESRIVER.ORG

Genevieve Hubert
Senior Program Manager
Deschutes River Conservancy
700 NW Hill St., Suite 1
Bend, OR 97703

Re: Three Sisters Irrigation District Instream Lease Applications

Dear Ms. Hubert:

We represent the Confederated Tribes of the Warm Springs Reservation of Oregon ("Tribe"). Deschutes River Conservancy ("DRC"), on behalf of the Three Sisters Irrigation District ("TSID"), has provided the Tribe with certain information concerning three proposed instream leases on behalf of TSID, identified in Appendix A, Appendix B, and Appendix C hereto (collectively, the "Leases").

The Tribe has reviewed the information about the Leases provided by DRC. The Tribe is relying in good faith upon the information provided by DRC. Based on that information, the Tribe does not object to the Department of Water Resources ("Department") processing the Leases in accordance with applicable law, and the Department's customary practice. The Tribe, however, expressly reserves, and does not waive, all rights, claims, and defenses that it may possess in connection with the Leases, including, but not limited to, whether the Leases violate the Treaty of June 25, 1855, with the Tribes of Middle Oregon, 12 Stat. 963, or the Confederated Tribes of the Warm Springs Reservation Water Rights Settlement Agreement, dated November 17, 1997, as amended.

Please let us know if you have any questions.

Sincerely,

Alison K. Toivola
of BEST BEST & KRIEGER LLP

Received by OWRD

APR 29 2025

Salem, OR

Genevieve Hubert
April 15, 2025
Page 2


AKT

cc: Robert A. Brunoe
Austin Smith, Jr.
Brad Houslet
David Filippi
Alison K. Toivola, Esq.
Jeremy Giffin, Oregon Water Resources Department
Oregon Water Resources Department (wrd_dl_transfer_district@water.oregon.gov)

Received by OWRD

APR 29 2025

Salem, OR



BBK
BEST BEST & KRIEGER LLP
ATTORNEYS AT LAW

Alison K. Toivola
Partner
(541) 318-9836
alison.toivola@bbklaw.com

January 31, 2025

VIA E-MAIL ONLY:

JEREMY.T.GIFFIN@WATER.OREGON.GOV
ANN.L.REECE@WATER.OREGON.GOV
SARAH.A.HENDERSON@WATER.OREGON.GOV

Jeremy Giffin
Watermaster - District 11
Oregon Water Resources Department
231 SW Scalehouse Loop, Suite 103
Bend, OR 97702

Ann Reece
Sarah A. Henderson
Oregon Water Resources Department
725 Summer Street NE, Suite A
Salem, OR 97301

Received by OWRD

APR 29 2025

Salem, OR

Re: 2025 Water Rights Transfer Applications in the Deschutes Basin

Dear Mr. Giffin, Ms. Reece, and Ms. Henderson:

We represent the Confederated Tribes of the Warm Springs Reservation of Oregon ("Tribe"). We write to provide the Department of Water Resources ("Department") with an update on the process for administering water rights transfer applications for the 2025 calendar year.

As you know, the Tribe, the State of Oregon, and the United States are all parties to the Confederated Tribes of the Warm Springs Reservation Water Rights Settlement Agreement, dated November 17, 1997, as amended ("Settlement Agreement"). The Settlement Agreement requires the three sovereign parties "to meet and describe in the memorandum of understanding the process for determining injury to the Tribal Reserved Water Right." Agmt. at Art. IX, § A. The ability to determine such an injury is a prerequisite to administering water rights transfers¹ in the Deschutes Basin, as "[n]o transfer of a State water right in the Deschutes Basin shall be made *unless the State finds that no injury to the Tribal Reserved Water Right shall result.*" Agmt. at Art. V, § (B) (emphasis added). The Tribe emphasizes that the contractual obligation to make a finding of no injury resides with the State, not the Tribe.

The parties to the Settlement Agreement have not yet developed the process for determining injury to the Tribal Reserved Water Right. In the absence of the injury determination process required by the Settlement Agreement, the Tribe reviewed numerous water rights transfer applications in 2024. During this process, the Tribe expended substantial resources to review certain information concerning water rights transfer applications in the Deschutes Basin. In particular, the Tribe has received and reviewed hundreds of

¹ A "Transfer" means any change in the nature of use, place of use, or point of diversion of a water right." Agmt. at Art. III, § 25.

Jeremy Giffin
Ann Reece
Sarah A. Henderson
January 31, 2025
Page 2

applications from various irrigation districts, including the Central Oregon Irrigation District ("COID"); the Deschutes River Conservancy ("DRC"); the Department of Water Resources ("Department"); and numerous other applicants and entities.

The Tribe's review of the 2024 applications was both time- and resource-intensive. It was also informative. The Tribe has considered the information learned, and has now identified certain categories of applications that present, respectively, a low-risk, medium-risk, and high-risk of injury to Tribal Reserved Water Rights as defined in the Settlement Agreement. Certain factors have been identified as presenting a low risk of injury to the Tribal Reserved Water Right. The Tribe believes that those factors indicating a low risk of injury to the Tribal Reserved Water Right can be used in the upcoming 2025 calendar year to simplify, and expedite, the process for administering said applications.


The Tribe has identified the applicable low-risk factors and believes that those factors are adequately represented in the "CTWS Low-Risk Transfer Checklist Requirements" document attached hereto as **Exhibit A**. In close coordination with COID, the Tribe has approved the attached checklist for use in the upcoming 2025 calendar year as a way to facilitate and expedite the processing of water rights transfer applications within the Deschutes Basin. The Tribe agrees that all transfer applications that fully satisfy this checklist may be processed by the Department without prior Tribal review. Accordingly, the Tribe does not object to the Department processing any applications that are submitted to the Department with a completed and signed checklist. The Department should process such applications in accordance with applicable law, and the Department's customary practice.

The Tribe expressly reserves, and does not waive, all rights, claims, and defenses that it may possess in connection with such applications, including, but not limited to, whether such applications violate the Treaty of June 25, 1855, with the Tribes of Middle Oregon, 12 Stat. 963 ("1855 Treaty"), or the Settlement Agreement. To be clear, this letter, and the use of the enclosed checklist, does not remove or absolve the State of Oregon from fulfilling its obligations under the 1855 Treaty and the Settlement Agreement. It is the Tribe's position that the Settlement Agreement requires that the Department affirmatively confirm that each and every water rights transfer application will not injure the Tribal Reserved Water Right or any undetermined vested water right claimed by the Tribe or the United States acting as trustee for the Tribe, including, but not limited to, instream flows necessary to maintain harvestable populations of treaty-protected fish in the Deschutes Basin. The checklist is not a replacement for that affirmative obligation and finding.

We would be happy to meet with the Department to discuss the checklist and proposed process moving forward.

Please let us know if you have any questions.

Sincerely,



Alison K. Toivola
of BEST BEST & KRIEGER LLP

Received by OWRD

APR 29 2025

Salem, OR

Jeremy Giffin
Ann Reece
Sarah A. Henderson
January 31, 2025
Page 3

AKT

cc: Robert A. Brunoe
Austin Smith, Jr.
Brad Houslet
Josh Newton, Esq.
David Filippi, Esq.
Jessi Talbott
Mikaela Watson

Received by OWRD

APR 29 2025

Salem, OR

Received by OWRD

APR 29 2025

Salem, OR

Exhibit A
