

District Instream Lease**Part 1 of 4 – Minimum Requirements Checklist**

Oregon Water Resources
Department
725 Summer Street NE, Suite A
Salem, Oregon 97301-1266
(503) 986-0900
www.oregon.gov/OWRD

This Application to be used for water rights in the name of or conveyed by
an Irrigation District (or similar organization)

Complete Parts 1 through 4 and any required attachments

OWRD #

IL-2118

District #

COID 25-11

Check all items included
with this application. (N/A =
Applicable)

Fee in the amount of:

☒ \$610.00 for a lease involving four or more
landowners or four or more water rights

Or ☐ \$410.00 for all other leases

Not

☐ Check enclosed or

☒ Fee Charged to customer account Deschutes River Conservancy (Account name)

☒ Yes ☐ N/A **Pooled Lease**-a lease with more than one **Lessor** (Landowner/water right interest holder)

☒ **Part 1 – Completed Minimum Requirements Checklist**

☒ **Part 2 – Completed District and Other Party Signature Page**

☒ **Part 3 – Completed Place of Use and Lessor Signature Page**
(Include a separate **Part 3** for each Lessor.)

☒ **Part 4 – Completed Water Right and Instream Use Information**
(Include a separate **Part 4** for each Water Right.)

☒ **How many Water Rights are included in the lease application?** 1 (# of rights)

List each water right to be leased instream here: 94956

☒ Yes ☐ N/A **Other water rights**, if any, appurtenant to the **lands** involved in the lease application and not
proposed to be leased instream.

List those other water rights here: 76714

☐ Yes ☒ No **Conservation Reserve Enhancement Program CREP** – Are some or all of the lands to be
leased part of CREP or another Federal program (list here: _____)?

Required Attachments:

☒ Yes ☐ N/A Instream lease application map(s). More than one QQ and property may be included on
each map. A map is **not** required if an entire right is being leased or if the right is for use of
municipal or quasi-municipal water use. The map should include the following:

- A north arrow and map scale (no smaller than 1" = 1320').
- Label township, range, section and quarter-quarter (QQ).
- If an irrigation right, the numbers of acres to be leased in each quarter-quarter identify
and hachure/shade to differentiate between the acreage being leased and any
remaining. If the place of use has more than one priority date, source stream, and/or
point of diversion you **must identify each with separate hachuring or shading** and label.
- Tax lot lines and numbers must be included on the map and should clearly identify the
property(s) involved.

☒ Yes ☐ N/A **If the Lessor(s) is not** the deeded land owner, include one of the following:

- A notarized statement from the land owner consenting to the lease and a copy of the recorded
deed; or
- A water right conveyance agreement and a copy of the recorded deed for the landowner at the
time the water right was conveyed; or
- Other documentation.

☐ Yes ☒ N/A If the right has **not** been used in the last five years; provide supporting documentation
indicating why a right (or portion thereof) is **not** subject to forfeiture.

Received by OWRD

MAY 07 2025

Salem, OR

Part 2 of 4 – District and other party Signature

Term of the Lease: The lease is requested to begin in: month <u>April</u> year <u>2025</u> and end: month <u>October</u> year <u>2025</u> .	
Public use: Check the public use(s) this lease will serve (as defined by ORS 537.332): <input checked="" type="checkbox"/> Conservation, maintenance and enhancement of aquatic, fish and wildlife, fish and wildlife habitat and any other ecological values. <input checked="" type="checkbox"/> Recreation <input checked="" type="checkbox"/> Pollution abatement <input type="checkbox"/> Navigation	Termination provision (for multiyear leases): The parties to the lease request (choose one): <input type="checkbox"/> a. The option of terminating the lease prior to expiration of the full term with written notice to the Department by the Lessor(s) and/or Lessee. <input type="checkbox"/> b. The option of terminating the lease prior to expiration of the full term, with consent by all parties to the lease. <input type="checkbox"/> c. The parties would not like to include a Termination Provision. (See instructions for limitations to this provision)
Additive/Replacing Relationship to other instream water rights: Instream leases are generally additive to other existing instream water rights created as a result of instream leases and transfers and/or allocations of conserved water. Since instream leases are also generally senior to other instream rights created through a state agency process or conversion of minimum flows, they generally replace a portion of these junior instream rights. If you would like this lease to relate to other instream water rights differently than described above, please check this box. <input type="checkbox"/> And attach an explanation of your intent.	
Precedent: If a right which has been leased is later proposed to be leased again or later transferred or become part of an allocation of conserved water project, a new injury review shall be required. An instream lease shall not set a precedent on a future transaction.	
Validity of the rights to be leased: <input checked="" type="checkbox"/> The water right(s) to be leased have been used under the terms and conditions of the right(s) during the last five years or have been leased instream; or <input type="checkbox"/> The water right(s) have not been used for the last five years according to the terms and conditions of the rights. However, the water right(s) is not subject to forfeiture under ORS 540.610(2). Documentation describing why the water right is not subject to forfeiture has been provided.	

SIGNATURES

The undersigned declare that the information contained in this application is true and accurate.


 Date: 4/30/25
 Signature of Co-Lessor

Printed name (and title): Mikaela Watson, Water Rights Project Assistant

Business/Organization name: Central Oregon Irrigation District

Mailing Address (with state and zip): 1055 Lake Ct Redmond, OR 97756

Phone number (include area code): 541-504-7586 **E-mail address: mwatson@coid.org

_____ Date: _____
 Signature of Co-Lessor

Printed name (and title): _____

Business/organization name: _____

Mailing Address (with state and zip): _____

Phone number (include area code): _____ **E-mail address: _____

Received by OWRD

MAY 07 2025

Salem, OR

See next page for additional signatures.

Alex Ehrens

Date: 3/26/2025

Signature of Lessee

Printed name (and title): Alex Ehrens, Program Manager

Business/organization name: Deschutes River Conservancy

Mailing Address (with state and zip): 805 SW Industrial Way, Ste 5, Bend, OR 97702

Phone number (include area code): 541-382-4077 **E-mail address: alex@deschutesriver.org

**** BY PROVIDING AN E-MAIL ADDRESS, CONSENT IS GIVEN TO RECEIVE ALL CORRESPONDENCE FROM THE DEPARTMENT ELECTRONICALLY. COPIES OF THE FINAL ORDER DOCUMENTS WILL ALSO BE MAILED TO THE LESSOR**

Received by OWRD

MAY 07 2025

Salem, OR

Part 4 of 4 – Water Right and Instream Use Information

Use a separate Part 4 for each water right to be leased instream

Table 2

Use Table 2 to illustrate the totals for the water right proposed to be leased instream (based on Part 3 of 4) Water Right # 94956

Total rate and volume by priority date, POD, use and acreage as appropriate considering the right to be leased. If not enough room below, you may add rows (see instructions) or create a spreadsheet (matching Table 2 and clearly labeled) and attach.

(cfs = cubic feet per second and af = acre-feet)

Priority Date	POD #	Use	Acres	Other Information (such as conditions/limitations on the right)	Rate (cfs)	Volume (af)
10/31/1900	1	IR	4.91	Season 1 rate/Total Volume	0.061	48.16
10/31/1900	1	IR	4.91	Season 2 rate	0.081	
10/31/1900	1	IR	4.91	Season 3 rate	0.107	
12/02/1907	1	IR	4.91	Season 3 rate	0.043	
10/31/1900	11	IR	142.71	Season 1 rate/Total volume	1.628	1,345.89
10/31/1900	11	IR	142.71	Season 2 rate	2.220	
10/31/1900	11	IR	142.71	Season 3 rate	3.027	
12/02/1907	11	IR	142.71	Season 3 rate	1.213	

Total af from storage, if applicable: ____ AF or ☐ N/A

If the POD is not described on the certificate or, if there is more than one POD listed on the certificate, then the specific POD must be described:

Table 3

Instream Use created by the lease	River Basin: <u>Deschutes</u>	River/Stream Name: <u>Deschutes River, tributary to Columbia River</u>				
Proposed Instream Reach: <input checked="" type="checkbox"/> A reach typically begins at the POD and ends at the mouth of the source stream: From the PODs <u>1 and 11</u> to the <u>mouth of the Deschutes River</u>		Or Proposed Instream Point: <input type="checkbox"/> Instream use protected at the PODs				
OR <input type="checkbox"/> Please check this box if you are not sure of the proposed reach and want water to be protected within a reach below the POD, if possible. If no reach is identified or the above box is not checked, and there is only one POD listed on the water right, the lease may be processed to be protected at the POD.)						
Instream Portion: May not exceed the maximum rate/volume for the right (identified in Table 2) Use the table 3 to illustrate the instream rate, volume and instream period by priority date, POD, Use and acreage, as appropriate. If not enough room below, you may add rows (see instructions) or create a spreadsheet (clearly labeled and matching the below portion of Table 3) and attach.						
Priority date	POD #	Use	Acres	Proposed Instream Period	Instream Rate (cfs)	Total instream volume (af)
10/31/1900	1	IR	4.91	Season 1 rate/Total Volume	0.034	26.76
10/31/1900	1	IR	4.91	Season 2 rate	0.045	
10/31/1900	1	IR	4.91	Season 3 rate	0.083	
10/31/1900	11	IR	142.71	Season 1 rate/Total volume	0.981	777.84

10/31/1900	11	IR	142.71	Season 2 rate	1.308	
10/31/1900	11	IR	142.71	Season 3 rate	2.423	

OR ☐ Please check this box if you are not sure of the proposed rate, volume and instream period. As part of its review process, the Department will identify the appropriate instream rate, volume and period considering the water right(s) being leased and instream benefits.

☒ Yes ☐ N/A **Conditions to avoid enlargement or injury to other water rights, if any, or other limitations:** list here Instream flow allocated on daily average basis up to the described rate from April 1- October 26

Note: The Department may identify additional conditions to prevent injury and/or enlargement.

Any additional information about the proposed instream use:

Received by OWRD
MAY 07 2025
Salem, OR

**This table will calculate flow rate factors and duty for Central Oregon Irrigation District
Instream Leases with water instream under October 31, 1900 priority date only**

Enter Total Number of Acres to be Leased Instream Here from POD #1 (CO Canal)	4.910
---	--------------

POD #1 Starting Point - total acres	25,171.980
-------------------------------------	-------------------

Starting Point - rate	Full Right at POD #1	October 31, 1900	December 2, 1907
	Starting Point - Rate*	Starting Point - Rate	Starting Point - Rate
Season 1	311.542	311.542	
Season 2	415.386	415.386	
Season 3	769.241	549.238	220.003
Start Point - duty*	246,890.000		

*Estimated start point based on changes since issuance of Cert 94956 (issuance March 6, 2020)

Information highlighted with blue font is to be entered on to the Instream Lease Application Form

For Primary Water Right - Certificate 94956 at POD #1

Rate (CFS) associated with leased rights for Section 1.5 of the Lease Application Form			
Enter Rates by season and priority date on Instream Lease Form	Full Rate	October 31, 1900	December 2, 1907
Season 1	0.061	0.061	
Season 2	0.081	0.081	
Season 3	0.150	0.107	0.043
Duty (AF) associated with leased right for Section 1.5 of the Lease Application Form			
Duty (decree) AF/Acre =	9.81	This section shows the prorated amounts by which the water right will be reduced at POD	
	48.16		

Rate (CFS) leased instream for Section 2.2 of the Lease Application Form		Volume (AF) leased instream for Section 2.2 of the Lease Application Form	
Enter Rates by season on Instream Lease Application Form	Full Rate if under October 31, 1900 priority date only	Enter Duty on Instream Lease Application Form	
Season 1	0.034	Duty (decree) AF/Acre = 5.45	
Season 2	0.045	Max volume =	26.76
Season 3	0.083		

Additional Conditions to Prevent Injury for Section 2.2 of the Lease Application Form			
	# days	AF/Season	9.91 AF Duty - 45% = 5.45
Season 1*	56	3.78	Total = 26.76
Season 2	30	2.68	
Season 3	123	20.25	
	Season total =	26.71	
Water protected instream:	April 1 through October 26		

* Note - The number of days that water may be protected instream in Season 1 has been reduced to prevent enlargement of the right.

Received by OWRD

MAY 07 2025

Salem, OR

**This table will calculate flow rate factors and duty for Central Oregon Irrigation District
Instream Leases with water instream under October 31, 1900 priority date only**

Enter Total Number of Acres to be Leased Instream Here from POD #11 (North Canal)	142.710
---	----------------

POD #11 Starting Point - total acres	17,152.503
--------------------------------------	-------------------

Starting Point - rate	Full Right at POD #11	October 31, 1900	December 2, 1907
	Starting Point - Rate*	Starting Point - Rate	Starting Point - Rate
Season 1	195.632	195.632	
Season 2	266.883	266.883	
Season 3	509.653	363.892	145.761
Start Point - duty*	161,763.880		

*Estimated start point based on changes since issuance of Cert 94956 (issuance March 6, 2020)

Information highlighted with blue font is to be entered on to the Instream Lease Application Form

For Primary Water Right - Certificate 94956 at POD #11

Rate (CFS) associated with leased rights for Section 1.5 of the Lease Application Form

Enter Rates by season and priority date on Instream Lease Form	Full Rate	October 31, 1900	December 2, 1907
Season 1	1.628	1.628	
Season 2	2.220	2.220	
Season 3	4.240	3.027	1.213

Duty (AF) associated with leased right for Section 1.5 of the Lease Application Form

Duty (decree) AF/Acre =	9.43	This section shows the prorated amounts by which the water right will be reduced at POD
	1,345.89	

Rate (CFS) leased instream for Section 2.2 of the Lease Application Form

Enter Rates by season on Instream Lease Application Form	Full Rate if under October 31, 1900 priority date only	Volume (AF) leased instream for Section 2.2 of the Lease Application Form
Season 1	0.981	Enter Duty on Instream Lease Application Form
Season 2	1.308	Duty (decree) AF/Acre = 5.45
Season 3	2.423	Max volume = 777.84

Additional Conditions to Prevent Injury for Section 2.2 of the Lease Application Form

	# days	AF/Season	9.91 AF Duty - 45% =	5.45
Season 1*	56	108.96	Total =	777.84
Season 2	30	77.83		
Season 3	123	591.13		
	Season total =	777.92		
Water protected instream:	April 1 through October 26			

* Note - The number of days that water may be protected instream in Season 1 has been reduced to prevent enlargement of the right.

Received by OWRD

MAY 07 2025

Salem, OR

Patron													
ID	Name	Acres	Term	Exp	Canal	TRSQTL	Mailing Address	City	State	Zip	Agreement #	OWRD #	Zoning
105800	Central Electric Co-Op	1.90	1-Year	10/31/2025	PB3	141334NWNW00301	PO Box 846	Redmond	OR	97756	COID 2025-11	003	
105800	Central Electric Co-Op	0.82	1-Year	10/31/2025	PB4	151304NESE00600	PO Box 846	Redmond	OR	97756	COID 2025-11		
4143	Kirzy, William (Bill)	3.00	1-Year	10/31/2025	PB1	161223NWSE00306	65385 N Hwy 97	Bend	OR	97701	COID 2025-11		551-Farm
4143	Kirzy, William (Bill)	1.54	1-Year	10/31/2025	PB1	161223SWNE00306	65385 N Hwy 97	Bend	OR	97701	COID 2025-11		551-Farm
1232	Megowan, Kathleen/Piper, Charles	3.13	1-Year	10/31/2025	PB3	141335NWNW00902	4310 NE 17th St	Redmond	OR	97756	COID 2025-11		551-Farm
5815	Hayden, Ransom/Brandice	5.87	1-Year	10/31/2025	PB3	151303NWSE00400	2095 NE 13th St	Redmond	OR	97756	COID 2025-11		551-Farm
5712	City of Redmond Airport	16.30	1-Year	10/31/2025	PB2	151305SWNE00105	411 SW 9th St	Redmond	OR	97756	COID 2025-11		N/A
5712	City of Redmond Airport	18.10	1-Year	10/31/2025	PB2	151308NWSE00100	411 SW 9th St	Redmond	OR	97756	COID 2025-11		101-Residential
5712	City of Redmond Airport	26.77	1-Year	10/31/2025	PB2	151330SESE01700	411 SW 9th St	Redmond	OR	97756	COID 2025-11		101-Residential
5712	City of Redmond Airport	0.44	1-Year	10/31/2025	PB2	151330SESE01000	411 SW 9th St	Redmond	OR	97756	COID 2025-11		190-Residential
5712	City of Redmond Airport	0.49	1-Year	10/31/2025	PB4	141333NESW01002	411 SW 9th St	Redmond	OR	97756	COID 2025-11		190-Residential
5712	City of Redmond Airport	13.90	1-Year	10/31/2025	PB4	141333SESW01002	411 SW 9th St	Redmond	OR	97756	COID 2025-11		190-Residential
628480	Sanders, Virginia	1.90	1-Year	10/31/2025	PB3	141325SWNE00500	5910 NE 41st St	Redmond	OR	97756	COID 2025-11		551-Farm
628480	Sanders, Virginia	2.30	1-Year	10/31/2025	PB3	141325NWNW00500	5910 NE 41st St	Redmond	OR	97756	COID 2025-11		550-Farm
6130	Lisignoli, Matt/Kendra	0.36	1-Year	10/31/2025	PB3	141315NWSE00500	1250 NE Wilcox Ave	Terrebonne	OR	97760	COID 2025-11		551-Farm
6130	Lisignoli, Matt/Kendra	2.08	1-Year	10/31/2025	PB3	141315SESE00500	1250 NE Wilcox Ave	Terrebonne	OR	97760	COID 2025-11		551-Farm
6108	Bucaria, Garvan/Jeanene	3.80	1-Year	10/31/2025	PB3	141314NWSW00600	PO Box 870298	Wasilla	AK	99687	COID 2025-11		400-Tract
6108	Bucaria, Garvan/Jeanene	2.70	1-Year	10/31/2025	PB3	141314NWSW00700	PO Box 870298	Wasilla	AK	99687	COID 2025-11		401-Tract
5536	Collins, Dennis/Charla Rae	2.68	1-Year	10/31/2025	PB4	141334NWNW00300	PO Box 515	Redmond	OR	97756	COID 2025-11		471-Tract
5536	Collins, Dennis/Charla Rae	1.13	1-Year	10/31/2025	PB4	141328SESE01600	PO Box 515	Redmond	OR	97756	COID 2025-11		470-Tract
5739	AC & Sons Investments, LLC	2.10	1-Year	10/31/2025	PB2	151213SENE01100	6200 NW 10th St	Terrebonne	OR	97760	COID 2025-11		551-Farm
6159	Hoyt, Megan/Goodman, Andrew	4.00	1-Year	10/31/2025	PB1	161213NENE00101	946 SW Veterans Way Ste 102 #125	Redmond	OR	97756	COID 2025-11		551-Farm
1095	Durant, Lori/Helen	3.00	1-Year	10/31/2025	PB1	161201SESW01202	5917 SW Quarry Ave	Redmond	OR	97756	COID 2025-11		551-Farm
1095	Durant, Lori/Helen	9.84	1-Year	10/31/2025	PB1	161201SWSW01202	5917 SW Quarry Ave	Redmond	OR	97756	COID 2025-11		551-Farm
200	Nash, D'Ann	1.64	1-Year	10/31/2025	PB3	141419NENW00202	20510 NW Smith Rock Way	Terrebonne	OR	97760	COID 2025-11		EFU2
200	Nash, D'Ann	0.59	1-Year	10/31/2025	PB3	141419NWNW00202	20510 NW Smith Rock Way	Terrebonne	OR	97760	COID 2025-11		EFU2
200	Nash, D'Ann	0.18	1-Year	10/31/2025	PB4	141317NWSW01500	8797 NW 31st St	Terrebonne	OR	97760	COID 2025-11		551-Farm
3982	Holmes, Richard/Meghan	1.89	1-Year	10/31/2025	PB2	151319NWSW01102	2571 SW Helmholtz Way	Redmond	OR	97756	COID 2025-11		541-Farm
214420	Ferrin, William/Josephine	3.87	1-Year	10/31/2025	PB1	171214NWSW00700	2920 NE Connors Ave #109	Bend	OR	97701	COID 2025-11		491-Tract
6049	Troyer, Nevelyn	2.25	1-Year	10/31/2025	PB2	151331SESW00402	6031 SW 43rd St	Redmond	OR	97756	COID 2025-11		559-Farm
6049	Troyer, Nevelyn	0.90	1-Year	10/31/2025	PB2	151331SESW00401	6031 SW 43rd St	Redmond	OR	97756	COID 2025-11		451-Tract
6263	Vernam, David/Debra	2.34	1-Year	10/31/2025	PB1	161306NESW00100	65104 Mawhin Rd	Enterprise	OR	97828	COID 2025-11		451-Tract
4886	Hartzel-Hill Living Trust	0.90	1-Year	10/31/2025	PB2	151318NENW00400	375 SW Helmholtz Ave	Redmond	OR	97756	COID 2025-11		401-Tract
PB Subtotal:		142.71											
4330	Olsen, Shawn/Suzanne	0.65	1-Year	10/31/2025	CO2	171331NENE02700	22355 Neff Rd	Bend	OR	97701	COID 2025-11		401-Tract
4330	Olsen, Shawn/Suzanne	1.26	1-Year	10/31/2025	CO2	171331NWNW02700	22355 Neff Rd	Bend	OR	97701	COID 2025-11		401-Tract
5688	Capell, Zachary/Heather	3.00	1-Year	10/31/2025	CO1	171224NENE00100	21911 Butler Market Rd	Bend	OR	97701	COID 2025-11		451-Tract
CO Subtotal		4.91											

Lease Total: 147.62

Received by OWRD

MAY 07 2025

Salem, OR

Part 3 of 4 – Place of Use – Lessor Information and Signatures

**Complete Table 1 Identify water right(s) proposed to be leased instream
Provide a separate Part 3 for each Lessor (water right interest holder/landowner)**

Table 1

Irrigation District or other Water Purveyor Name: Central Oregon Irrigation District												
Specify Water Right, Priority Date, point of diversion(s) (POD), place of use, tax lot, gov't lot/DLC, acres to be leased, original use type, certificate page number, and any previous lease.												
If not enough room below, you may add rows (see instructions) or create a spreadsheet/table (matching Table 1) and attach.												
Any attached table should include reference to the Lessor.												
Water Right #	Priority Date	POD #	Twp	Rng	Sec	Q-Q	Tax Lot	Gov't Lot/DLC #	Acres	Use	Page #	Previous Lease #
94956	10/31/1900	11	14 S	13 E	34	NW NW	301		1.90	IR		IL-2016, 1644, 1292, 709
94956	10/31/1900	11	15 S	13 E	04	NE SE	600		0.82	IR		IL-2016, 1292
Any additional information about the right: _____												
Farm Deferral Tax Status: Counties make the determination of whether a property qualifies for the farm use assessment without consideration of whether the lands have an associated water right which is leased instream. If you have questions regarding the farm use assessment you should contact your local county assessor. You should contact your County for any weed ordinance and management requirements.												

The undersigned declare:

1. I/We agree during the term of this lease to suspend use of water allowed under the water right(s) involved in the lease as well as and any other appurtenant primary or supplemental water right(s); and
2. I/We certify are the lessor(s) (water right interest holder) of the water right(s) in Table 1. If not the deeded land owner, I/we have obtained consent from the deeded land owner and/or have provided documentation of authorization to pursue the instream lease; and
3. I/We affirm that the information in this application is true and accurate.

Brad Wilson
Signature of Lessor

Date: 11/27/24

Printed name (and title) Brad Wilson Business name, if applicable: Central Electric Co-Op
 Mailing Address (with state and zip): PO Box 846 Redmond, OR 97756
 Phone number (include area code): 541-312-7760 **E-mail address: lgwynn@cec.coop
 Phone number (include area code): **E-mail address: _____

Received by OWRD

MAY 07 2025

Salem, OR

Business Name Search

[New Search](#)

[Printer Friendly](#)

Business Entity Data

09-12-2024
13:47

Registry Nbr	Entity Type	Entity Status	Jurisdiction	Registry Date	Next Renewal Date	Renewal Due?
041232-12	DCOOP	ACT	OREGON	03-29-1940	03-29-2025	
Entity Name	CENTRAL ELECTRIC COOPERATIVE, INC.					
Foreign Name						

Received by OWRD

[New Search](#)

[Printer Friendly](#)

Associated Names

MAY 07 2025

Type	PPB	PRINCIPAL PLACE OF BUSINESS		Salem, OR
Addr 1	2098 NW 6TH ST			
Addr 2				
CSZ	REDMOND	OR	97756	Country UNITED STATES OF AMERICA

Please click [here](#) for general information about registered agents and service of process.

Type	AGT	REGISTERED AGENT	Start Date	05-03-2019	Resign Date	
Of Record	649839-93	CH REGISTERED SERVICES, LLC				
Addr 1	1455 SW BROADWAY STE 1500					
Addr 2						
CSZ	PORTLAND	OR	97201	Country	UNITED STATES OF AMERICA	

Type	MAL	MAILING ADDRESS		
Addr 1	PO BOX 846			
Addr 2				
CSZ	REDMOND	OR	97756	Country UNITED STATES OF AMERICA

Type	PRE	PRESIDENT		Resign Date	
Name	BRAD		WILSON		
Addr 1	PO BOX 846				
Addr 2					
CSZ	REDMOND	OR	97756	Country	UNITED STATES OF AMERICA

Type	SEC	SECRETARY		Resign Date	
Name	KENNETH	H	MILTENBERGER		
Addr 1	PO BOX 846				














Addr 2						
CSZ	REDMOND	OR	97756		Country	UNITED STATES OF AMERICA

[New Search](#) [Printer Friendly](#) [Name History](#)

Business Entity Name	Name Type	Name Status	Start Date	End Date
CENTRAL ELECTRIC COOPERATIVE, INC.	EN	CUR	03-29-1940	

Please [read](#) before ordering [Copies](#).

[New Search](#) [Printer Friendly](#) [Summary History](#)

Image Available	Action	Transaction Date	Effective Date	Status	Name/Agent Change	Dissolved By
	AMENDED ANNUAL REPORT	02-23-2024		FI		
	AMNDMT TO ANNUAL RPT/INFO STATEMENT	01-09-2024		FI		
	AMENDED ANNUAL REPORT	03-31-2023		FI		Received by OWRD
	AMENDED ANNUAL REPORT	02-18-2022		FI		MAY 07 2025
	AMENDED ANNUAL REPORT	03-30-2021		FI		Salem, OR
	AMENDED ANNUAL REPORT	04-06-2020		FI		
	CHANGE OF REGISTERED AGENT/ADDRESS	08-01-2019		FI		
	CHANGE OF REGISTERED AGENT/ADDRESS	05-28-2019		FI		
	AMNDMT TO ANNUAL RPT/INFO STATEMENT	05-03-2019		FI	Agent	
	ANNUAL REPORT	03-21-2019		FI		
	AMENDED ANNUAL REPORT	03-31-2018		FI		
	ANNUAL REPORT	04-07-2017		FI		
	AMENDED ANNUAL REPORT	03-25-2016		FI		
	AMENDED ANNUAL REPORT	03-24-2015		FI		
	ANNUAL REPORT	03-28-2014		FI		
	RESTATED ARTICLES	04-19-2013		FI		
	AMNDMT TO ANNUAL RPT/INFO STATEMENT	04-19-2013		FI	Agent	
	AMENDED ANNUAL REPORT	04-02-2013		FI		

Part 3 of 4 – Place of Use – Lessor Information and Signatures

**Complete Table 1 Identify water right(s) proposed to be leased instream
Provide a separate Part 3 for each Lessor (water right interest holder/landowner)**

Table 1

Irrigation District or other Water Purveyor Name: Central Oregon Irrigation District															
Specify Water Right, Priority Date, point of diversion(s) (POD), place of use, tax lot, gov't lot/DLC, acres to be leased, original use type, certificate page number, and any previous lease.															
If not enough room below, you may add rows (see instructions) or create a spreadsheet/table (matching Table 1) and attach.															
Any attached table should include reference to the Lessor.															
Water Right #	Priority Date	POD #	Twp	Rng	Sec	Q-Q	Tax Lot	Gov't Lot/DLC #	Acres	Use	Page #	Previous Lease #			
94956	10/31/1900	11	16 S	12 E	23	NW SE	306		3.0	IR	32	IL-1800			
94956	10/31/1900	11	16 S	12 E	23	SW NE	306		1.54	IR	31	IL-1800			

Any additional information about the right: _____

Farm Deferral Tax Status: Counties make the determination of whether a property qualifies for the farm use assessment without consideration of whether the lands have an associated water right which is leased instream. If you have questions regarding the farm use assessment you should contact your local county assessor. You should contact your County for any weed ordinance and management requirements.

The undersigned declare:

1. I/We agree during the term of this lease to suspend use of water allowed under the water right(s) involved in the lease as well as and any other appurtenant primary or supplemental water right(s); and
2. I/We certify are the lessor(s) (water right interest holder) of the water right(s) in Table 1. If not the deeded land owner, I/we have obtained consent from the deeded land owner and/or have provided documentation of authorization to pursue the instream lease; and
3. I/We affirm that the information in this application is true and accurate.


 Signature of Lessor

Date: 1/2/25

Printed name (and title) William Edward Kirzy Business name, if applicable: _____
 Mailing Address (with state and zip): 65385 N Hwy 97 Bend, OR 97701
 Phone number (include area code): 541-306-8208 **E-mail address: bkirzy@yahoo.com

Received by OWRD

MAY 07 2025

Salem, OR

Part 3 of 4 – Place of Use – Lessor Information and Signatures

**Complete Table 1 Identify water right(s) proposed to be leased instream
Provide a separate Part 3 for each Lessor (water right interest holder/landowner)**

Table 1


Irrigation District or other Water Purveyor Name: Central Oregon Irrigation District													
Specify Water Right, Priority Date, point of diversion(s) (POD), place of use, tax lot, gov't lot/DLC, acres to be leased, original use type, certificate page number, and any previous lease.													
If not enough room below, you may add rows (see instructions) or create a spreadsheet/table (matching Table 1) and attach.													
Any attached table should include reference to the Lessor.													
Water Right #	Priority Date	POD #	Twp	Rng	Sec	Q-Q	Tax Lot	Gov't Lot/DLC #	Acres	Use	Page #	Previous Lease #	
94956	10/31/1900	11	14 S	13 E	35	NW NW	902		3.13	IR	15	None	


Any additional information about the right: _____

Farm Deferral Tax Status: Counties make the determination of whether a property qualifies for the farm use assessment without consideration of whether the lands have an associated water right which is leased instream. If you have questions regarding the farm use assessment you should contact your local county assessor. You should contact your County for any weed ordinance and management requirements.

The undersigned declare:

1. I/We agree during the term of this lease to suspend use of water allowed under the water right(s) involved in the lease as well as and any other appurtenant primary or supplemental water right(s); and
2. I/We certify are the lessor(s) (water right interest holder) of the water right(s) in Table 1. If not the deeded land owner, I/we have obtained consent from the deeded land owner and/or have provided documentation of authorization to pursue the instream lease; and
3. I/We affirm that the information in this application is true and accurate.

 Date: 1/8/2025
 Signature of Lessor
 Printed name (and title) Kathleen Megowan Business name, if applicable: _____
 Mailing Address (with state and zip): 4310 NE 17th St. Redmond, OR 97756
 Phone number (include area code): 541-903-2963 **E-mail address: katemegowan@gmail.com

 Date: 01/08/2025
 Signature of Lessor
 Printed name (and title): Charles Piper Business name, if applicable: _____
 Mailing Address (with state and zip): 4310 NE 17th St. Redmond, OR 97756
 Phone number (include area code): **E-mail address: _____

Received by OWRD

MAY 07 2025

Salem, OR

Part 3 of 4 – Place of Use – Lessor Information and Signatures

**Complete Table 1 Identify water right(s) proposed to be leased instream
Provide a separate Part 3 for each Lessor (water right interest holder/landowner)**

Table 1

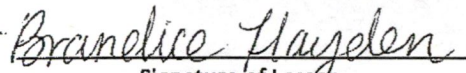
Irrigation District or other Water Purveyor Name: Central Oregon Irrigation District													
Specify Water Right, Priority Date, point of diversion(s) (POD), place of use, tax lot, gov't lot/DLC, acres to be leased, original use type, certificate page number, and any previous lease.													
If not enough room below, you may add rows (see instructions) or create a spreadsheet/table (matching Table 1) and attach.													
Any attached table should include reference to the Lessor.													
Water Right #	Priority Date	POD #	Twp	Rng	Sec	Q-Q	Tax Lot	Gov't Lot/DLC #	Acres	Use	Page #	Previous Lease #	
94956	10/31/1900	11	15 S	13 E	03	NW SE	400		5.87	IR	19	IL-1795	
Any additional information about the right: _____													
Farm Deferral Tax Status: Counties make the determination of whether a property qualifies for the farm use assessment without consideration of whether the lands have an associated water right which is leased instream. If you have questions regarding the farm use assessment you should contact your local county assessor. You should contact your County for any weed ordinance and management requirements.													

The undersigned declare:

1. I/We agree during the term of this lease to suspend use of water allowed under the water right(s) involved in the lease as well as and any other appurtenant primary or supplemental water right(s); and
2. I/We certify are the lessor(s) (water right interest holder) of the water right(s) in Table 1. If not the deeded land owner, I/we have obtained consent from the deeded land owner and/or have provided documentation of authorization to pursue the instream lease; and
3. I/We affirm that the information in this application is true and accurate.

 Date: 12-20-24
Signature of Lessor

Printed name (and title) Ransom Hayden Business name, if applicable: _____
Mailing Address (with state and zip): 2095 NE 13th St. Redmond, OR 97756
Phone number (include area code): 541-420-3544**E-mail address: ransommichaelhayden@gmail.com

 Date: 12-22-24
Signature of Lessor

Printed name (and title): Brandice Hayden Business name, if applicable: _____
Mailing Address (with state and zip): 2095 NE 13th St. Redmond, OR 97756
Phone number (include area code): **E-mail address:

Received by OWRD

MAY 07 2025

Salem, OR

Part 3 of 4 – Place of Use – Lessor Information and Signatures

**Complete Table 1 Identify water right(s) proposed to be leased instream
Provide a separate Part 3 for each Lessor (water right interest holder/landowner)**

Table 1

Irrigation District or other Water Purveyor Name: Central Oregon Irrigation District													
Specify Water Right, Priority Date, point of diversion(s) (POD), place of use, tax lot, gov't lot/DLC, acres to be leased, original use type, certificate page number, and any previous lease.													
If not enough room below, you may add rows (see instructions) or create a spreadsheet/table (matching Table 1) and attach. Any attached table should include reference to the Lessor.													
Water Right #	Priority Date	POD #	Twp	Rng	Sec	Q-Q	Tax Lot	Gov't Lot/DLC #	Acres	Use	Page #	Previous Lease #	
94956	10/31/1900	11	14 S	13 E	33	NE SW	1002		0.49	IR	14	IL-2021, 1800	
94956	10/31/1900	11	14 S	13 E	33	SE SW	1002		13.90	IR	14	IL-2021, 1800	
94956	10/31/1900	11	15 S	13 E	05	SW NE	105		16.30	IR	19	IL-2021, 1859, 1584	
94956	10/31/1900	11	15 S	13 E	08	NW SE	100		18.1	IR	20	IL-2021, 1819, 1546, 1488, 1307, 902	
94956	10/31/1900	11	15 S	13 E	30	SE SE	1700		26.77	IR	22	IL-2021, 1859	
94956	10/31/1900	11	15 S	13 E	30	SE SE	1000		0.44	IR	22	IL-2021, 1859	
Any additional information about the right: _____													
Farm Deferral Tax Status: Counties make the determination of whether a property qualifies for the farm use assessment without consideration of whether the lands have an associated water right which is leased instream. If you have questions regarding the farm use assessment you should contact your local county assessor. You should contact your County for any weed ordinance and management requirements.													

The undersigned declare:

1. I/We agree during the term of this lease to suspend use of water allowed under the water right(s) involved in the lease as well as and any other appurtenant primary or supplemental water right(s); and
2. I/We certify are the lessor(s) (water right interest holder) of the water right(s) in Table 1. If not the deeded land owner, I/we have obtained consent from the deeded land owner and/or have provided documentation of authorization to pursue the instream lease; and
3. I/We affirm that the information in this application is true and accurate.



Date: 01 / 06 / 2025

Signature of Lessor

Printed name (and title) Zachary Bass – Airport Director Business name, if applicable: City of Redmond Airport
 Mailing Address (with state and zip): 411 SW 9th Street, Redmond, OR 97756
 Phone number (include area code): 541-504-3082**E-mail address: leif.anderson@flyrdm.com

Received by OWRD

MAY 07 2025

Salem, OR

Part 3 of 4 – Place of Use – Lessor Information and Signatures

**Complete Table 1. Identify water right(s) proposed to be leased instream.
Provide a separate Part 3 for each Lessor (water right interest holder/landowner)**

Table 1

Irrigation District or other Water Purveyor Name: Central Oregon Irrigation District													
Specify Water Right, Priority Date, point of diversion(s) (POD), place of use, tax lot, gov't lot/DLC, acres to be leased, original use type, certificate page number, and any previous lease. If not enough room below, you may add rows (see instructions) or create a spreadsheet/table (matching Table 1) and attach. Any attached table should include reference to the Lessor.													
Water Right #	Priority Date	POD #	Twp	Rng	Sec	Q-Q	Tax Lot	Gov't Lot/DLC #	Acres	Use	Page #	Previous Lease #	
94956	10/31/1900	11	14 S	13 E	25	SW NE	500		1.90	IR	13	None	
94956	10/31/1900	11	14 S	13 E	25	NW NE	600		2.30	IR	13	None	
Any additional information about the right: _____													
Farm Deferral Tax Status: Counties make the determination of whether a property qualifies for the farm use assessment without consideration of whether the lands have an associated water right which is leased instream. If you have questions regarding the farm use assessment you should contact your local county assessor. You should contact your County for any weed ordinance and management requirements.													

The undersigned declare:

1. I/We agree during the term of this lease to suspend use of water allowed under the water right(s) involved in the lease as well as and any other appurtenant primary or supplemental water right(s); and
2. I/We certify are the lessor(s) (water right interest holder) of the water right(s) in Table 1. If not the deeded land owner, I/we have obtained consent from the deeded land owner and/or have provided documentation of authorization to pursue the instream lease; and
3. I/We affirm that the information in this application is true and accurate.

Virginia B. Sanders
Signature of Lessor

Date: 1-9-25

Printed name (and title) Virginia Sanders Business name, if applicable: _____

Mailing Address (with state and zip): 5910 NE 41st Redmond, OR 97756

Phone number (include area code): 541-548-8052 **E-mail address:

Received by OWRD

MAY 07 2025

Salem, OR

Part 3 of 4 – Place of Use – Lessor Information and Signatures

**Complete Table 1 Identify water right(s) proposed to be leased instream
Provide a separate Part 3 for each Lessor (water right interest holder/landowner)**

Table 1

Irrigation District or other Water Purveyor Name: Central Oregon Irrigation District												
Specify Water Right, Priority Date, point of diversion(s) (POD), place of use, tax lot, gov't lot/DLC, acres to be leased, original use type, certificate page number, and any previous lease. If not enough room below, you may add rows (see instructions) or create a spreadsheet/table (matching Table 1) and attach. Any attached table should include reference to the Lessor.												
Water Right #	Priority Date	POD #	Twp	Rng	Sec	Q-Q	Tax Lot	Gov't Lot/DLC #	Acres	Use	Page #	Previous Lease #
94956	10/31/1900	11	14 S	13 E	15	NW SE	500		0.36	IR	8	IL-2016,1949, 1458,
94956	10/31/1900	11	14 S	13 E	15	SE SE	500		2.08	IR	8	IL-2016, 1458
Any additional information about the right: _____												
Farm Deferral Tax Status: Counties make the determination of whether a property qualifies for the farm use assessment without consideration of whether the lands have an associated water right which is leased instream. If you have questions regarding the farm use assessment you should contact your local county assessor. You should contact your County for any weed ordinance and management requirements.												

The undersigned declare:

1. I/We agree during the term of this lease to suspend use of water allowed under the water right(s) involved in the lease as well as and any other appurtenant primary or supplemental water right(s); and
2. I/We certify are the lessor(s) (water right interest holder) of the water right(s) in Table 1. If not the deeded land owner, I/we have obtained consent from the deeded land owner and/or have provided documentation of authorization to pursue the instream lease; and
3. I/We affirm that the information in this application is true and accurate.

Matthew Lisignoli
Signature of Lessor

Date: 1-14-2025

Printed name (and title) Matthew Lisignoli Business name, if applicable: _____
Mailing Address (with state and zip): 1250 NE Wilcox Ave. Terrebonne, OR 97760
Phone number (include area code): 541-504-1414 **E-mail address: matt@smithrockranch.com

Kendra Lisignoli
Signature of Lessor

Date: 1/14/25

Printed name (and title): Kendra Lisignoli Business name, if applicable: _____
Mailing Address (with state and zip): 1250 NE Wilcox Ave. Terrebonne, OR 97760
Phone number (include area code): _____ **E-mail address: _____

Received by OWRD

MAY 07 2025

Salem, OR

Part 3 of 4 – Place of Use – Lessor Information and Signatures


Complete Table 1 Identify water right(s) proposed to be leased instream
Provide a separate Part 3 for each Lessor (water right interest holder/landowner)

Table 1

Irrigation District or other Water Purveyor Name: Central Oregon Irrigation District													
Specify Water Right, Priority Date, point of diversion(s) (POD), place of use, tax lot, gov't lot/DLC, acres to be leased, original use type, certificate page number, and any previous lease. If not enough room below, you may add rows (see instructions) or create a spreadsheet/table (matching Table 1) and attach. Any attached table should include reference to the Lessor.													
Water Right #	Priority Date	POD #	Twp	Rng	Sec	Q-Q	Tax Lot	Gov't Lot/DLC #	Acres	Use	Page #	Previous Lease #	
94956	10/31/1900	11	14 S	13 E	14	NW 5W	600		3.8	IR	10	IL-2026, 1945, 1903, 1857, 1795	
94956	10/31/1900	11	14 S	13 E	14	NW SW	700		2.7	IR	10	IL-2026, 1945, 1903, 1857, 1795	
Any additional information about the right: _____													
Farm Deferral Tax Status: Counties make the determination of whether a property qualifies for the farm use assessment without consideration of whether the lands have an associated water right which is leased instream. If you have questions regarding the farm use assessment you should contact your local county assessor. You should contact your County for any weed ordinance and management requirements.													

The undersigned declare:

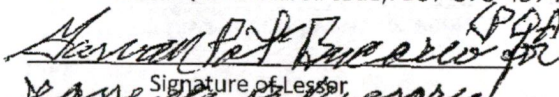
1. I/We agree during the term of this lease to suspend use of water allowed under the water right(s) involved in the lease as well as and any other appurtenant primary or supplemental water right(s); and
2. I/We certify are the lessor(s) (water right interest holder) of the water right(s) in Table 1. If not the deeded land owner, I/we have obtained consent from the deeded land owner and/or have provided documentation of authorization to pursue the instream lease; and
3. I/We affirm that the information in this application is true and accurate.

 Date: Jan 23, 2025
Signature of Lessor

Printed name (and title) Garvan Bucaria Business name, if applicable: _____

Mailing Address (with state and zip): PO BOX 870298 WASILLA AK 99687

Phone number (include area code): 907-373-4974 **E-mail address: _____

 Date: Jan 23, 2025
Signature of Lessor

Printed name (and title): Jeanene Bucaria Business name, if applicable: _____

Mailing Address (with state and zip): PO BOX 870298 WASILLA AK 99687

Phone number (include area code): _____ **E-mail address: _____

Received by OWRD

MAY 07 2025

Salem, OR

Part 3 of 4 – Place of Use – Lessor Information and Signatures


Complete Table 1 Identify water right(s) proposed to be leased instream
Provide a separate Part 3 for each Lessor (water right interest holder/landowner)

Table 1


Irrigation District or other Water Purveyor Name: Central Oregon Irrigation District															
Specify Water Right, Priority Date, point of diversion(s) (POD), place of use, tax lot, gov't lot/DLC, acres to be leased, original use type, certificate page number, and any previous lease.															
If not enough room below, you may add rows (see instructions) or create a spreadsheet/table (matching Table 1) and attach.															
Any attached table should include reference to the Lessor.															
Water Right #	Priority Date	POD #	Twp	Rng	Sec	Q-Q	Tax Lot	Gov't Lot/DLC #	Acres	Use	Page #	Previous Lease #			
94956	10/31/1900	11	14 S	13 E	34	NW NW	300		2.68	IR	15	IL-1845			
94956	10/31/1900	11	14 S	13 E	28	SE SE	1600		1.13	IR	1.13	IL-1845			
Any additional information about the right: _____															
Farm Deferral Tax Status: Counties make the determination of whether a property qualifies for the farm use assessment without consideration of whether the lands have an associated water right which is leased instream. If you have questions regarding the farm use assessment you should contact your local county assessor. You should contact your County for any weed ordinance and management requirements.															

The undersigned declare:

1. I/We agree during the term of this lease to suspend use of water allowed under the water right(s) involved in the lease as well as and any other appurtenant primary or supplemental water right(s); and
2. I/We certify are the lessor(s) (water right interest holder) of the water right(s) in Table 1. If not the deeded land owner, I/we have obtained consent from the deeded land owner and/or have provided documentation of authorization to pursue the instream lease; and
3. I/We affirm that the information in this application is true and accurate.

 Date: 1-20-2025
Signature of Lessor

Printed name (and title) Dennis Collins Business name, if applicable: _____
Mailing Address (with state and zip): PO Box 515 Redmond, OR 97756
Phone number (include area code): 541-419-3941 **E-mail address: dennis@stormwateroregon.com

 Date: 1-20-2025
Signature of Lessor

Printed name (and title) Charla Rae Collins Business name, if applicable: _____
Mailing Address (with state and zip): PO Box 515 Redmond, OR 97756
Phone number (include area code): **E-mail address:

Received by OWRD

MAY 07 2025

Salem, OR

Part 3 of 4 – Place of Use – Lessor Information and Signatures

**Complete Table 1 Identify water right(s) proposed to be leased instream
Provide a separate Part 3 for each Lessor (water right interest holder/landowner)**

Table 1

Irrigation District or other Water Purveyor Name: Central Oregon Irrigation District															
Specify Water Right, Priority Date, point of diversion(s) (POD), place of use, tax lot, gov't lot/DLC, acres to be leased, original use type, certificate page number, and any previous lease.															
If not enough room below, you may add rows (see instructions) or create a spreadsheet/table (matching Table 1) and attach.															
Any attached table should include reference to the Lessor.															
Water Right #	Priority Date	POD #	Twp		Rng		Sec	Q-Q		Tax Lot	Gov't Lot/DLC #	Acres	Use	Page #	Previous Lease #
94956	10/31/1900	11	15	1	12	E	13	SE	NE	1100		2.10	IR	18	IL-1800, 1732, 1597, 1530, 1458

Any additional information about the right: _____

Farm Deferral Tax Status: Counties make the determination of whether a property qualifies for the farm use assessment without consideration of whether the lands have an associated water right which is leased instream. If you have questions regarding the farm use assessment you should contact your local county assessor. You should contact your County for any weed ordinance and management requirements.

The undersigned declare:

1. I/We agree during the term of this lease to suspend use of water allowed under the water right(s) involved in the lease as well as and any other appurtenant primary or supplemental water right(s); and
2. I/We certify are the lessor(s) (water right interest holder) of the water right(s) in Table 1. If not the deeded land owner, I/we have obtained consent from the deeded land owner and/or have provided documentation of authorization to pursue the instream lease; and
3. I/We affirm that the information in this application is true and accurate.



Signature of Lessor

Date: 02/13/25

Printed name (and title) April Courtney Business name, if applicable: AC & Sons Investments, LLC

Mailing Address (with state and zip): 6200 NW 10th Street Terrebonne, OR 97760

Phone number (include area code): 541-953-3499 **E-mail address: acandsonsinvestments@gmail.com

Received by OWRD

MAY 07 2025

Salem, OR

Business Name Search

[New Search](#)

[Printer Friendly](#)

Business Entity Data

01-20-2025
09:14

Registry Nbr	Entity Type	Entity Status	Jurisdiction	Registry Date	Next Renewal Date	Renewal Due?
1731602-93	DLLC	ACT	OREGON	10-15-2020	10-15-2025	
Entity Name	AC AND SONS INVESTMENTS LLC					
Foreign Name						

Received by OWRD

[New Search](#)

[Printer Friendly](#)

Associated Names

MAY 07 2025

Type	PPB	PRINCIPAL PLACE OF BUSINESS			Salem, OR
Addr 1	170 NE HOLLY ST				
Addr 2					
CSZ	PRINEVILLE	OR	97754	Country	UNITED STATES OF AMERICA

Please click [here](#) for general information about registered agents and service of process.

Type	AGT	REGISTERED AGENT	Start Date	10-15-2020	Resign Date	
Name	APRIL	COURTNEY				
Addr 1	170 NE HOLLY ST					
Addr 2						
CSZ	PRINEVILLE	OR	97754	Country	UNITED STATES OF AMERICA	

Type	MAL	MAILING ADDRESS				
Addr 1	PO BOX 2066					
Addr 2						
CSZ	TERREBONNE	OR	97760	Country	UNITED STATES OF AMERICA	

Type	MEM	MEMBER			Resign Date	
Name	APRIL	COURTNEY				
Addr 1	6200 NW 10TH ST					
Addr 2						
CSZ	TERREBONNE	OR	97760	Country	UNITED STATES OF AMERICA	

[New Search](#)

[Printer Friendly](#)

Name History





Business Entity Name	Name Type	Name Status	Start Date	End Date
AC AND SONS INVESTMENTS LLC	EN	CUR	10-15-2020	

Please [read](#) before ordering [Copies](#).

[New Search](#)

[Printer Friendly](#)

Summary History

Image Available	Action	Transaction Date	Effective Date	Status	Name/Agent Change	Dissolved By
	REINSTATEMENT AMENDED	10-15-2024		FI		
	ADMINISTRATIVE DISSOLUTION	12-14-2023		SYS		
	AMENDED ANNUAL REPORT	10-11-2022		FI		
	REINSTATEMENT AMENDED	03-02-2022		FI		
	ADMINISTRATIVE DISSOLUTION	12-16-2021		SYS		
	ARTICLES OF ORGANIZATION	10-15-2020		FI	Agent	

[About Us](#) | [Announcements](#) | [Laws & Rules](#) | [Feedback Policy](#) | [SOS Home](#) | [Oregon Blue Book](#) | [Oregon.gov](#)

For comments or suggestions regarding the operation of this site,
please contact : corporation.division@sos.oregon.gov

© 2025 Oregon Secretary of State. All Rights Reserved.

Received by OWRD

MAY 07 2025

Salem, OR

Part 3 of 4 – Place of Use – Lessor Information and Signatures

**Complete Table 1 Identify water right(s) proposed to be leased instream
Provide a separate Part 3 for each Lessor (water right interest holder/landowner)**

Table 1

Irrigation District or other Water Purveyor Name: Central Oregon Irrigation District												
Specify Water Right, Priority Date, point of diversion(s) (POD), place of use, tax lot, gov't lot/DLC, acres to be leased, original use type, certificate page number, and any previous lease.												
If not enough room below, you may add rows (see instructions) or create a spreadsheet/table (matching Table 1) and attach.												
Any attached table should include reference to the Lessor.												
Water Right #	Priority Date	POD #	Twp	Rng	Sec	Q-Q	Tax Lot	Gov't Lot/DLC #	Acres	Use	Page #	Previous Lease #
94956	10/31/1900	11	16 S	12 E	13	NE NE	101		4.0	IR	31	IL-1959, 1653, 1460

Any additional information about the right: _____

Farm Deferral Tax Status: Counties make the determination of whether a property qualifies for the farm use assessment without consideration of whether the lands have an associated water right which is leased instream. If you have questions regarding the farm use assessment you should contact your local county assessor. You should contact your County for any weed ordinance and management requirements.

The undersigned declare:

1. I/We agree during the term of this lease to suspend use of water allowed under the water right(s) involved in the lease as well as and any other appurtenant primary or supplemental water right(s); and
2. I/We certify are the lessor(s) (water right interest holder) of the water right(s) in Table 1. If not the deeded land owner, I/we have obtained consent from the deeded land owner and/or have provided documentation of authorization to pursue the instream lease; and
3. I/We affirm that the information in this application is true and accurate.


 Date: January 29, 2025
 Signature of Lessor

Printed name (and title) Megan Hoyt Business name, if applicable: _____
 Mailing Address (with state and zip): 946 SW Veterans Way STE 102#125 Redmond, OR 97756
 Phone number (include area code): 503-913-3912 **E-mail address: dumpworks21@gmail.com



 Date: January 29, 2025
 Signature of Lessor

Printed name (and title) Andrew Goodman Business name, if applicable: _____
 Mailing Address (with state and zip): 946 SW Veterans Way STE 102#125 Redmond, OR 97756
 Phone number (include area code): 541-640-3313 **E-mail address: dumpworks21@gmail.com

Received by OWRD

MAY 07 2025

Salem, OR



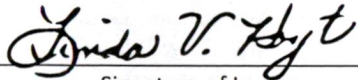
Signature of Lessor

Date: January 29, 2025

Printed name (and title) Stephen Hoyt Business name, if applicable: _____

Mailing Address (with state and zip): 946 SW Veterans Way STE 102#125 Redmond, OR 97756

Phone number (include area code): **E-mail address:



Signature of Lessor

Date: January 29, 2025

Printed name (and title) Linda Hoyt Business name, if applicable: _____

Mailing Address (with state and zip): 946 SW Veterans Way STE 102#125 Redmond, OR 97756

Phone number (include area code): **E-mail address:

Received by OWRD

MAY 07 2025

Salem, OR

Part 3 of 4 – Place of Use – Lessor Information and Signatures

**Complete Table 1 Identify water right(s) proposed to be leased instream
Provide a separate Part 3 for each Lessor (water right interest holder/landowner)**

Table 1


Irrigation District or other Water Purveyor Name: Central Oregon Irrigation District															
Specify Water Right, Priority Date, point of diversion(s) (POD), place of use, tax lot, gov't lot/DLC, acres to be leased, original use type, certificate page number, and any previous lease.															
If not enough room below, you may add rows (see instructions) or create a spreadsheet/table (matching Table 1) and attach.															
Any attached table should include reference to the Lessor.															
Water Right #	Priority Date	POD #	Twp	Rng	Sec	Q-Q	Tax Lot	Gov't Lot/DLC #	Acres	Use	Page #	Previous Lease #			
94956	10/31/1900	11	16 S	12 E	01	SE SW	1202		3.0	IR	30	IL-1914, 1800, 1644, 1459, 1207, 908, 520			
94956	10/31/1900	11	16 S	12 E	01	SW SW	1202		9.84	IR	30	IL-1914, 1800, 1644, 1459, 1207, 908, 520			

Any additional information about the right: _____


Farm Deferral Tax Status: Counties make the determination of whether a property qualifies for the farm use assessment without consideration of whether the lands have an associated water right which is leased instream. If you have questions regarding the farm use assessment you should contact your local county assessor. You should contact your County for any weed ordinance and management requirements.

The undersigned declare:

1. I/We agree during the term of this lease to suspend use of water allowed under the water right(s) involved in the lease as well as and any other appurtenant primary or supplemental water right(s); and
2. I/We certify are the lessor(s) (water right interest holder) of the water right(s) in Table 1. If not the deeded land owner, I/we have obtained consent from the deeded land owner and/or have provided documentation of authorization to pursue the instream lease; and
3. I/We affirm that the information in this application is true and accurate.


 _____ Date: 2/3/25
 Signature of Lessor

Printed name (and title) Helen Durant Business name, if applicable: _____
 Mailing Address (with state and zip): 5917 SW QUARRY AVE REDMOND OR 97756
 Phone number (include area code): 541-598-4329 **E-mail address: ldrnt4@gmail.com


 _____ Date: 2/3/25
 Signature of Lessor

Printed name (and title) Lori Durant Business name, if applicable: _____
 Mailing Address (with state and zip): 5917 SW QUARRY AVE REDMOND OR 97756
 Phone number (include area code): **E-mail address:

Received by OWRD

MAY 07 2025

Salem, OR

Part 3 of 4 – Place of Use – Lessor Information and Signatures

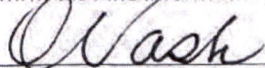
**Complete Table 1 Identify water right(s) proposed to be leased instream
Provide a separate Part 3 for each Lessor (water right interest holder/landowner)**

Table 1

Irrigation District or other Water Purveyor Name: Central Oregon Irrigation District													
Specify Water Right, Priority Date, point of diversion(s) (POD), place of use, tax lot, gov't lot/DLC, acres to be leased, original use type, certificate page number, and any previous lease.													
If not enough room below, you may add rows (see instructions) or create a spreadsheet/table (matching Table 1) and attach.													
Any attached table should include reference to the Lessor.													
Water Right #	Priority Date	POD #	Twp	Rng	Sec	Q-Q	Tax Lot	Gov't Lot/DLC #	Acres	Use	Page #	Previous Lease #	
94956	10/31/1900	11	14 S	13 E	17	NW SW	1500		0.18	IR	11	None	
94956	10/31/1900	11	14 S	14 E	19	NE NW	202		1.64	IR	16	IL-1800, 1660	
94956	10/31/1900	11	14 S	14 E	19	NW NW	202		0.59	IR	16	None	
Any additional information about the right: _____													
Farm Deferral Tax Status: Counties make the determination of whether a property qualifies for the farm use assessment without consideration of whether the lands have an associated water right which is leased instream. If you have questions regarding the farm use assessment you should contact your local county assessor. You should contact your County for any weed ordinance and management requirements.													

The undersigned declare:

1. I/We agree during the term of this lease to suspend use of water allowed under the water right(s) involved in the lease as well as and any other appurtenant primary or supplemental water right(s); and
2. I/We certify are the lessor(s) (water right interest holder) of the water right(s) in Table 1. If not the deeded land owner, I/we have obtained consent from the deeded land owner and/or have provided documentation of authorization to pursue the instream lease; and
3. I/We affirm that the information in this application is true and accurate.



Signature of Lessor

Date: 1/29/25

Printed name (and title) D'Ann Nash Business name, if applicable: _____

Mailing Address (with state and zip): 20510 NW Smith Rock Way Terrebonne, OR 97760

Phone number (include area code): 541-588-0078 **E-mail address: windborneranch@mac.com

Received by OWRD

MAY 07 2025

Salem, OR

Part 3 of 4 – Place of Use – Lessor Information and Signatures

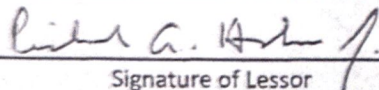
Complete Table 1 Identify water right(s) proposed to be leased instream
Provide a separate Part 3 for each Lessor (water right interest holder/landowner)

Table 1

Irrigation District or other Water Purveyor Name: Central Oregon Irrigation District												
Specify Water Right, Priority Date, point of diversion(s) (POD), place of use, tax lot, gov't lot/DLC, acres to be leased, original use type, certificate page number, and any previous lease.												
If not enough room below, you may add rows (see instructions) or create a spreadsheet/table (matching Table 1) and attach. Any attached table should include reference to the Lessor.												
Water Right #	Priority Date	POD #	Twp	Rng	Sec	Q-Q	Tax Lot	Gov't Lot/DLC #	Acres	Use	Page #	Previous Lease #
94956	10/31/1900	11	15 S	13 E	19	NW SW	1102		1.89	IR	21	IL-1846
Any additional information about the right: _____												
Farm Deferral Tax Status: Counties make the determination of whether a property qualifies for the farm use assessment without consideration of whether the lands have an associated water right which is leased instream. If you have questions regarding the farm use assessment you should contact your local county assessor. You should contact your County for any weed ordinance and management requirements.												

The undersigned declare:

1. I/We agree during the term of this lease to suspend use of water allowed under the water right(s) involved in the lease as well as and any other appurtenant primary or supplemental water right(s); and
2. I/We certify are the lessor(s) (water right interest holder) of the water right(s) in Table 1. If not the deeded land owner, I/we have obtained consent from the deeded land owner and/or have provided documentation of authorization to pursue the instream lease; and
3. I/We affirm that the information in this application is true and accurate.

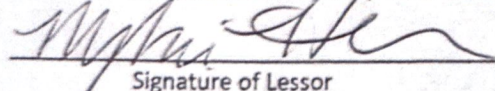

Signature of Lessor

Date: 2/19/25

Printed name (and title) Richard Holmes Business name, if applicable: Richard Holmes

Mailing Address (with state and zip): 2571 SW HELMHOLTZ WAY REDMOND OR 97756

Phone number (include area code): 541-420-6936 **E-mail address: rmlldholmes@gmail.com


Signature of Lessor

Date: 2/19/25

Printed name (and title) Meghan Holmes Business name, if applicable: Meghan Holmes

Mailing Address (with state and zip): 2571 SW HELMHOLTZ WAY REDMOND OR 97756

Phone number (include area code): 541-420-6936 **E-mail address: rmlldholmes@gmail.com

Received by OWRD

MAY 07 2025

Salem, OR

Part 3 of 4 – Place of Use – Lessor Information and Signatures

Complete Table 1 Identify water right(s) proposed to be leased instream
Provide a separate Part 3 for each Lessor (water right interest holder/landowner)

Table 1

Irrigation District or other Water Purveyor Name: Central Oregon Irrigation District															
Specify Water Right, Priority Date, point of diversion(s) (POD), place of use, tax lot, gov't lot/DLC, acres to be leased, original use type, certificate page number, and any previous lease.															
If not enough room below, you may add rows (see instructions) or create a spreadsheet/table (matching Table 1) and attach.															
Any attached table should include reference to the Lessor.															
Water Right #	Priority Date	POD #	Twp	Rng	Sec	Q-Q	Tax Lot	Gov't Lot/DLC #	Acres	Use	Page #	Previous Lease #			
94956	10/31/1900	11	17	S	12	E	14	NW	SW	700		3.87	IR	36	None
Any additional information about the right:															
Farm Deferral Tax Status: Counties make the determination of whether a property qualifies for the farm use assessment without consideration of whether the lands have an associated water right which is leased instream. If you have questions regarding the farm use assessment you should contact your local county assessor. You should contact your County for any weed ordinance and management requirements.															

The undersigned declare:

1. I/We agree during the term of this lease to suspend use of water allowed under the water right(s) involved in the lease as well as and any other appurtenant primary or supplemental water right(s), and
2. I/We certify are the lessor(s) (water right interest holder) of the water right(s) in Table 1. If not the deeded land owner, I/we have obtained consent from the deeded land owner and/or have provided documentation of authorization to pursue the instream lease; and
3. I/We affirm that the information in this application is true and accurate.

William Ferrin Date: 2-11-2025
Signature of Lessor

Printed name (and title) William Ferrin Business name, if applicable: _____
Mailing Address (with state and zip): 2920 NE CONNORS AVE # 109 BEND OR 97701
Phone number (include area code): 541-390-6821 **E-mail address: billferrin1936@icloud.com

Josephine J. Ferrin Date: 2-11-2025
Signature of Lessor

Printed name (and title) Josephine Ferrin Business name, if applicable: _____
Mailing Address (with state and zip): 2920 NE CONNORS AVE # 109 BEND OR 97701
Phone number (include area code): **E-mail address:

Received by OWRD

MAY 07 2025

Salem, OR

Debra Y. Desart Date: 2-11-2025
Signature of Lessor

Printed name (and title) Debra Desart Business name, if applicable: _____
Mailing Address (with state and zip): 2920 NE CONNORS AVE # 109 BEND OR 97701
Phone number (include area code): **E-mail address: deccbc@nissn.com

Received by OWRD

MAY 07 2025

Salem, OR

Part 3 of 4 – Place of Use – Lessor Information and Signatures

**Complete Table 1 Identify water right(s) proposed to be leased instream
Provide a separate Part 3 for each Lessor (water right interest holder/landowner)**

Table 1

Irrigation District or other Water Purveyor Name: Central Oregon Irrigation District													
Specify Water Right, Priority Date, point of diversion(s) (POD), place of use, tax lot, gov't lot/DLC, acres to be leased, original use type, certificate page number, and any previous lease.													
If not enough room below, you may add rows (see instructions) or create a spreadsheet/table (matching Table 1) and attach. Any attached table should include reference to the Lessor.													
Water Right #	Priority Date	POD #	Twp	Rng	Sec	Q-Q		Tax Lot	Gov't Lot/DLC #	Acres	Use	Page #	Previous Lease #
94956	10/31/1900	11	15 S	13 E	31	SE	SW	402		2.25	IR	22	IL-1857, 1648, 1361
94956	10/31/1900	11	15 S	13 E	31	SE	SW	401		0.90	IR	22	IL-2016, 1857, 1648, 1361
Any additional information about the right: _____													
Farm Deferral Tax Status: Counties make the determination of whether a property qualifies for the farm use assessment without consideration of whether the lands have an associated water right which is leased instream. If you have questions regarding the farm use assessment you should contact your local county assessor. You should contact your County for any weed ordinance and management requirements.													

The undersigned declare:

1. I/We agree during the term of this lease to suspend use of water allowed under the water right(s) involved in the lease as well as and any other appurtenant primary or supplemental water right(s); and
2. I/We certify are the lessor(s) (water right interest holder) of the water right(s) in Table 1. If not the deeded land owner, I/we have obtained consent from the deeded land owner and/or have provided documentation of authorization to pursue the instream lease; and
3. I/We affirm that the information in this application is true and accurate.

Nevelyn Arnett Troyer Date: 2-14-25
Signature of Lessor

Printed name (and title) Nevelyn Arnett Troyer Business name, if applicable: _____
Mailing Address (with state and zip): 2780 Inverness Dr Lake Havasu City AZ, 86404
Phone number (include area code): 541-548-8079 **E-mail address: nev05@hotmail.com

Received by OWRD

MAY 07 2025

Salem, OR

Part 3 of 4 – Place of Use – Lessor Information and Signatures

Complete Table 1 Identify water right(s) proposed to be leased instream
Provide a separate Part 3 for each Lessor (water right interest holder/landowner)

Table 1

Irrigation District or other Water Purveyor Name: Central Oregon Irrigation District													
Specify Water Right, Priority Date, point of diversion(s) (POD), place of use, tax lot, gov't lot/DLC, acres to be leased, original use type, certificate page number, and any previous lease.													
If not enough room below, you may add rows (see instructions) or create a spreadsheet/table (matching Table 1) and attach. Any attached table should include reference to the Lessor.													
Water Right #	Priority Date	POD #	Twp	Rng	Sec	Q-Q	Tax Lot	Gov't Lot/DLC #	Acres	Use	Page #	Previous Lease #	
94956	10/31/1900	11	16 S	13 E	04	NE SW	100		2.34	IR	32	IL-1892, 1597	

Any additional information about the right: _____

Farm Deferral Tax Status: Counties make the determination of whether a property qualifies for the farm use assessment without consideration of whether the lands have an associated water right which is leased instream. If you have questions regarding the farm use assessment you should contact your local county assessor. You should contact your County for any weed ordinance and management requirements.

The undersigned declare:

1. I/We agree during the term of this lease to suspend use of water allowed under the water right(s) involved in the lease as well as and any other appurtenant primary or supplemental water right(s); and
2. I/We certify are the lessor(s) (water right interest holder) of the water right(s) in Table 1. If not the deeded land owner, I/we have obtained consent from the deeded land owner and/or have provided documentation of authorization to pursue the instream lease; and
3. I/We affirm that the information in this application is true and accurate.




Date: 2/28/2025

Signature of Lessor

Printed name (and title) David Vernam Business name, if applicable: _____

Mailing Address (with state and zip): 65104 Mawhin Rd. Enterprise, OR 97828

Phone number (include area code): 541-263-0158 **E-mail address: vemco@hotmail.com



Date: 2/28/2025

Signature of Lessor

Printed name (and title) Debra Vernam Business name, if applicable: _____

Mailing Address (with state and zip): 65104 Mawhin Rd. Enterprise, OR 97828

Phone number (include area code): 541-426-0164 **E-mail address: _____

Received by OWRD

MAY 07 2025

Salem, OR

Part 3 of 4 – Place of Use – Lessor Information and Signatures

Complete Table 1 Identify water right(s) proposed to be leased instream
Provide a separate Part 3 for each Lessor (water right interest holder/landowner)

Table 1

Irrigation District or other Water Purveyor Name: Central Oregon Irrigation District

Specify Water Right, Priority Date, point of diversion(s) (POD), place of use, tax lot, gov't lot/DLC, acres to be leased, original use type, certificate page number, and any previous lease.

If not enough room below, you may add rows (see instructions) or create a spreadsheet/table (matching Table 1) and attach.
Any attached table should include reference to the Lessor.


Water Right #	Priority Date	POD #	Twp		Rng		Sec	Q-Q		Tax Lot	Gov't Lot/DLC #	Acres	Use	Page #	Previous Lease #
94956	10/31/1900	11	1S	S	13	E	18	NE	NW	400		0.90	IR	21	IL-1817

Any additional information about the right: _____

Farm Deferral Tax Status: Counties make the determination of whether a property qualifies for the farm use assessment without consideration of whether the lands have an associated water right which is leased instream. If you have questions regarding the farm use assessment you should contact your local county assessor. You should contact your County for any weed ordinance and management requirements.

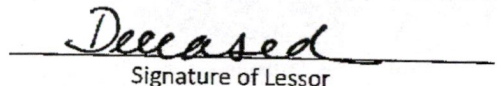
The undersigned declare:

1. I/We agree during the term of this lease to suspend use of water allowed under the water right(s) involved in the lease as well as and any other appurtenant primary or supplemental water right(s); and
2. I/We certify are the lessor(s) (water right interest holder) of the water right(s) in Table 1. If not the deeded land owner, I/we have obtained consent from the deeded land owner and/or have provided documentation of authorization to pursue the instream lease; and
3. I/We affirm that the information in this application is true and accurate.


Signature of Lessor

Date: 3/13/15

Printed name (and title) Jeanette Hartzel-Hill Business name, if applicable: _____
Mailing Address (with state and zip): 375 SW Helmholtz Ave. Redmond, OR 97756
Phone number (include area code): 541-480-6100 **E-mail address: jenny@coid.org


Signature of Lessor

Date: _____

Printed name (and title) Lance Hill - Deceased Business name, if applicable: _____
Mailing Address (with state and zip): 375 SW Helmholtz Ave. Redmond, OR 97756
Phone number (include area code): **E-mail address:

Received by OWRD

MAY 07 2025

Salem, OR

**DESCHUTES COUNTY ASSESSOR
REAL PROPERTY ACCOUNT NAMES**

Account # [REDACTED]
Map 151318BA 00400
Owner HARTZELL-HILL LIVING TRUST
HARTZELL-HILL, JEANETTE TTEE ET AL
375 SW HELMHOLTZ AVE
REDMOND OR 97756

Name Type	Name	Ownership Type	Own Pct
OWNER	HARTZELL-HILL LIVING TRUST	OWNER	
OWNER	HARTZELL HILL LIVING TRUST	OWNER	
REPRESENTATIVE	HARTZELL-HILL, JEANETTE	OWNER AS TRUSTEE	
REPRESENTATIVE	HARTZELL HILL, JEANETTE	OWNER AS TRUSTEE	
REPRESENTATIVE	HILL, LANCE	OWNER AS TRUSTEE	

Received by OWRD

MAY 07 2025

Salem, OR

Part 3 of 4 – Place of Use – Lessor Information and Signatures

Complete Table 1 Identify water right(s) proposed to be leased instream
Provide a separate Part 3 for each Lessor (water right interest holder/landowner)

Table 1

Irrigation District or other Water Purveyor Name: Central Oregon Irrigation District															
Specify Water Right, Priority Date, point of diversion(s) (POD), place of use, tax lot, gov't lot/DLC, acres to be leased, original use type, certificate page number, and any previous lease.															
If not enough room below, you may add rows (see instructions) or create a spreadsheet/table (matching Table 1) and attach.															
Any attached table should include reference to the Lessor.															
Water Right #	Priority Date	POD #	Twp	Rng	Sec	Q-Q	Tax Lot	Gov't Lot/DLC #	Acres	Use	Page #	Previous Lease #			
949S6	10/31/1900	1	17 S	13 E	31	NE NE	2700		0.65	IR	40	None			
949S6	10/31/1900	1	17 S	13 E	31	NW NE	2700		1.26	IR	40	IL-1844			
Any additional information about the right: _____															
Farm Deferral Tax Status: Counties make the determination of whether a property qualifies for the farm use assessment without consideration of whether the lands have an associated water right which is leased instream. If you have questions regarding the farm use assessment you should contact your local county assessor. You should contact your County for any weed ordinance and management requirements.															

The undersigned declare:

1. I/We agree during the term of this lease to suspend use of water allowed under the water right(s) involved in the lease as well as and any other appurtenant primary or supplemental water right(s); and
2. I/We certify are the lessor(s) (water right interest holder) of the water right(s) in Table 1. If not the deeded land owner, I/we have obtained consent from the deeded land owner and/or have provided documentation of authorization to pursue the instream lease; and
3. I/We affirm that the information in this application is true and accurate.


 Signature of Lessor

Date: 3/25/25

Printed name (and title) Suzanne Olsen Business name, if applicable: _____

Mailing Address (with state and zip): 22355 Neff Road Bend, OR 97701

Phone number (include area code): 541-420-1138 **E-mail address: suzy.olsen@yahoo.com


 Signature of Lessor

Date: 3/25/25

Printed name (and title) Shawn Olsen Business name, if applicable: _____

Mailing Address (with state and zip): 22355 Neff Road Bend, OR 97701

Phone number (include area code): **E-mail address:

Received by OWRD

MAY 07 2025

Salem, OR

Part 3 of 4 – Place of Use – Lessor Information and Signatures

Complete Table 1 Identify water right(s) proposed to be leased instream
Provide a separate Part 3 for each Lessor (water right interest holder/landowner)

Table 1

Irrigation District or other Water Purveyor Name: Central Oregon Irrigation District												
Specify Water Right, Priority Date, point of diversion(s) (POD), place of use, tax lot, gov't lot/DLC, acres to be leased, original use type, certificate page number, and any previous lease.												
If not enough room below, you may add rows (see instructions) or create a spreadsheet/table (matching Table 1) and attach.												
Any attached table should include reference to the Lessor.												
Water Right #	Priority Date	POD #	Twsp	Rng	Sec	Q-Q	Tax Lot	Gov't Lot/DLC #	Acres	Use	Page #	Previous Lease #
94956	10/31/1900	1	17 S	12 E	24	NE NE	100		3.0	IR	37	IL-2028, 1893
Any additional information about the right: _____												
Farm Deferral Tax Status: Counties make the determination of whether a property qualifies for the farm use assessment without consideration of whether the lands have an associated water right which is leased instream. If you have questions regarding the farm use assessment you should contact your local county assessor. You should contact your County for any weed ordinance and management requirements.												

The undersigned declare:

1. I/We agree during the term of this lease to suspend use of water allowed under the water right(s) involved in the lease as well as and any other appurtenant primary or supplemental water right(s); and
2. I/We certify are the lessor(s) (water right interest holder) of the water right(s) in Table 1. If not the deeded land owner, I/we have obtained consent from the deeded land owner and/or have provided documentation of authorization to pursue the instream lease; and
3. I/We affirm that the information in this application is true and accurate.

Zach Capell Date: 3/13/25
Signature of Lessor

Printed name (and title) Zachary Capell Business name, if applicable: _____
Mailing Address (with state and zip): 21911 NE Butler Market Road Bend, OR 97701
Phone number (include area code): 503-899-3361 **E-mail address: zachcapell@gmail.com

Heather Capell Date: 3/13/25
Signature of Lessor

Printed name (and title) Heather Capell Business name, if applicable: _____
Mailing Address (with state and zip): 21911 NE Butler Market Road Bend, OR 97701
Phone number (include area code): **E-mail address:

Received by OWRD

MAY 07 2025

Salem, OR

**DESCHUTES COUNTY
SEC.34 T14S R13E**

SCALE - 1" = 400'

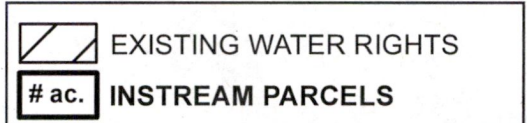
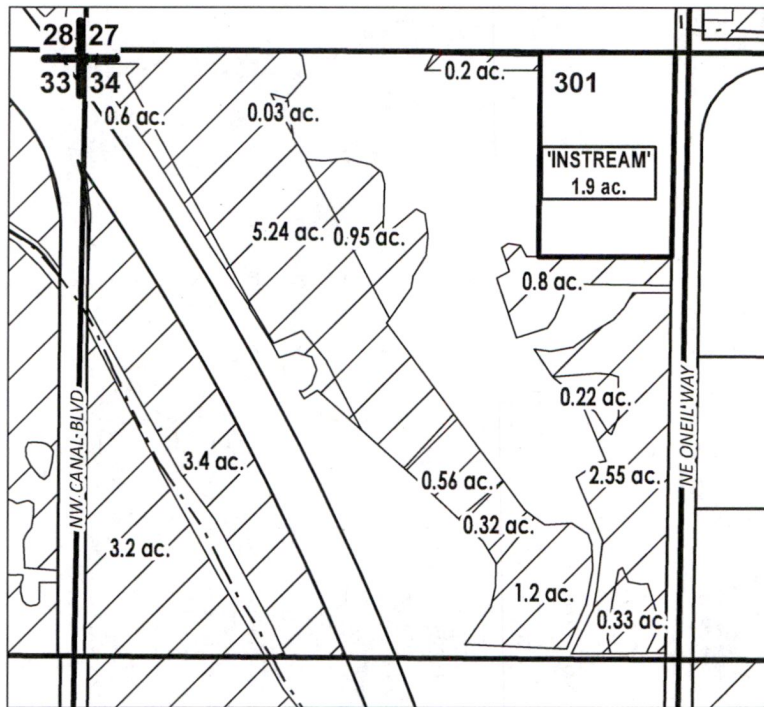


NW 1/4 OF THE NW 1/4

Received by OWRD

MAY 07 2025

Salem, OR



APPLICATION FOR 1 YEAR INSTREAM LEASE

NAME: Central Electric Co-Op

TAXLOT #: 301

1.9 ACRES

DATE: 12/4/2024

DESCHUTES COUNTY SEC.04 T15S R13E

SCALE - 1" = 400'

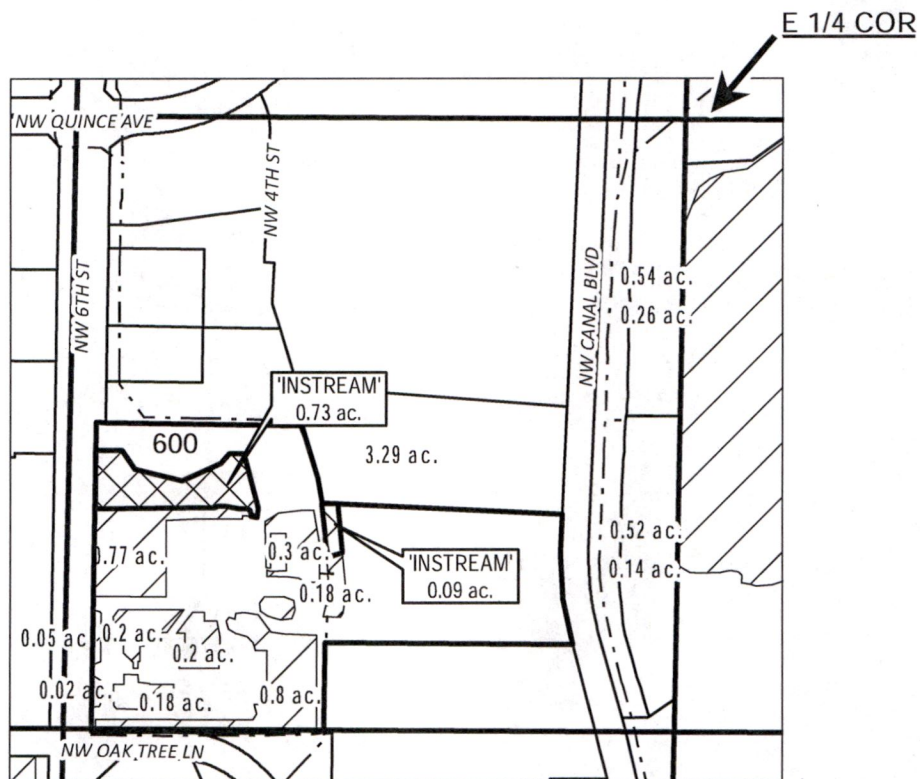


NE 1/4 OF THE SE 1/4

Received by OWRD

MAY 07 2025

Salem, OR



# ac.	PARCELS W/ WATER RIGHTS
	EXISTING WATER RIGHTS
	INSTREAM LANDS



APPLICATION FOR 1 YEAR INSTREAM LEASE

NAME: Central Electric Co-Op

TAXLOT #: 600

0.82 ACRES

DATE: 12/4/2024

DESCHUTES COUNTY
SEC.23 T16S R12E

Received by OWRD

SCALE - 1" = 400'



MAY 07 2025

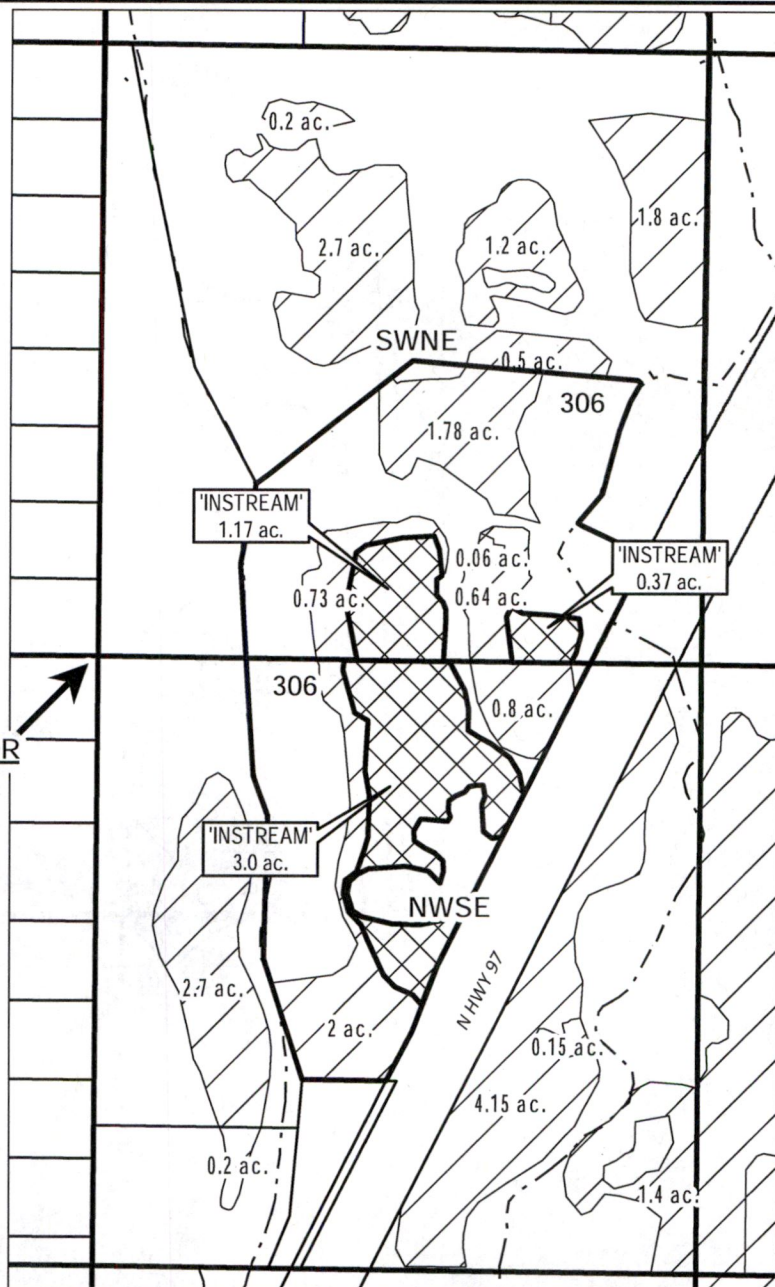
Salem, OR

SW 1/4 OF THE NE 1/4; NW 1/4 OF THE SE 1/4



C 1/4 COR

-  EXISTING WATER RIGHTS
-  INSTREAM LANDS



APPLICATION FOR 1 YEAR INSTREAM LEASE

NAME: Kirzy, William

TAXLOT #: 306

4.54 ACRES

DATE: 1/3/2025

DESCHUTES COUNTY SEC.35 T14S R13E

SCALE - 1" = 400'

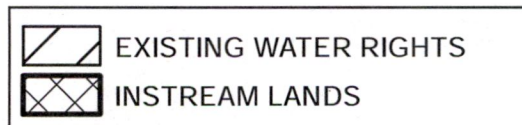
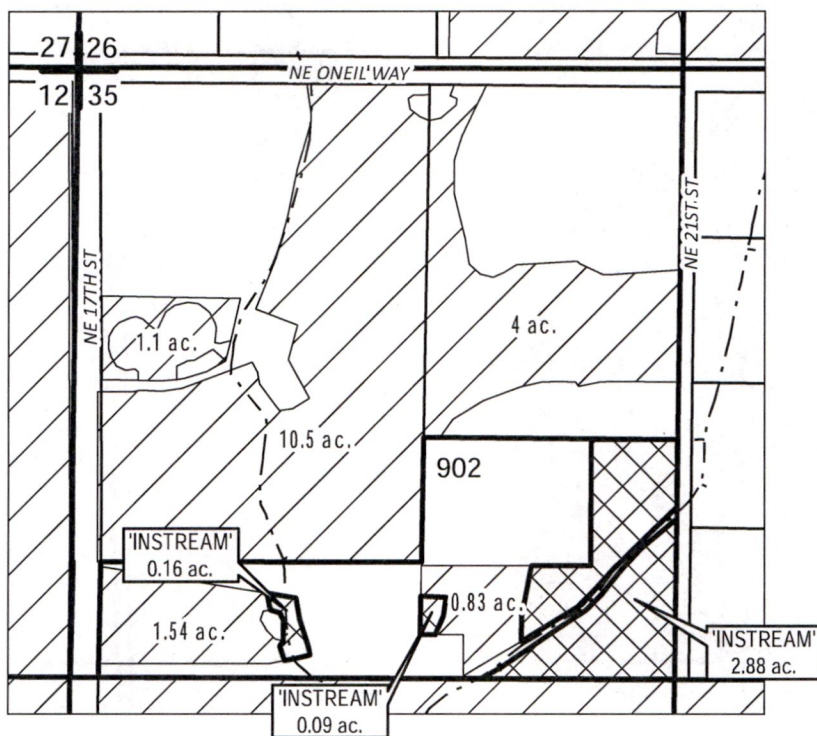


NW 1/4 OF THE NW 1/4

Received by OWRD

MAY 07 2025

Salem, OR



APPLICATION FOR 1 YEAR INSTREAM LEASE

NAME: Megowan, Kathleen/Piper, Charles

TAXLOT #: 902

3.13 ACRES

DATE: 1/9/2025

DESCHUTES COUNTY SEC.03 T15S R13E

SCALE - 1" = 400'



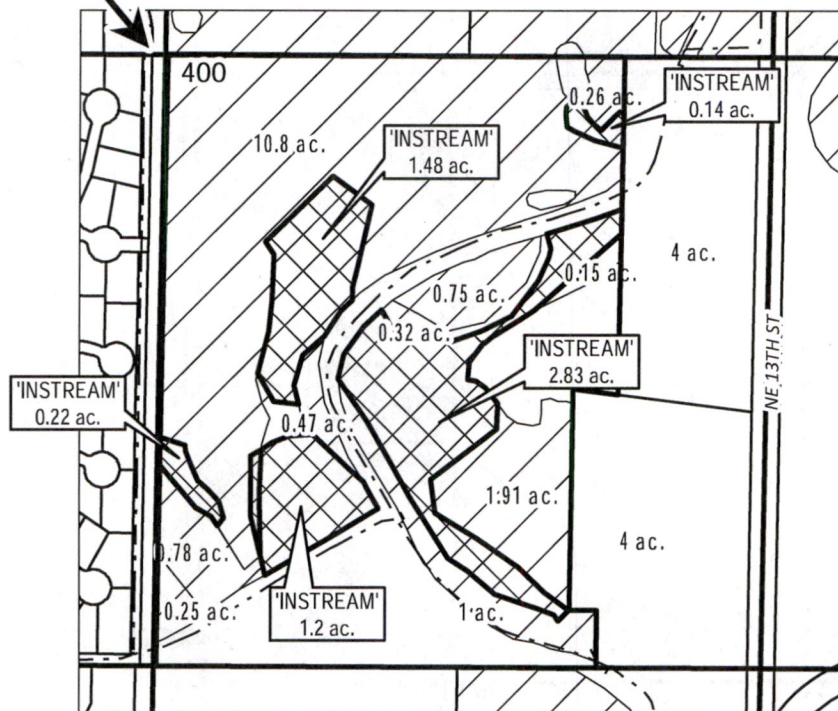
NW 1/4 OF THE SE 1/4

Received by OWRD

MAY 07 2025

Salem, OR

C 1/4 COR



APPLICATION FOR 1 YEAR INSTREAM LEASE

NAME: Hayden, Ransom/Brandice

TAXLOT #: 400

5.87 ACRES

DATE: 1/3/2025

DESCHUTES COUNTY
SEC.05 T15S R13E

Received by OWRD

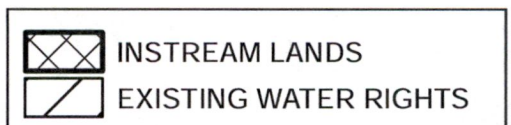
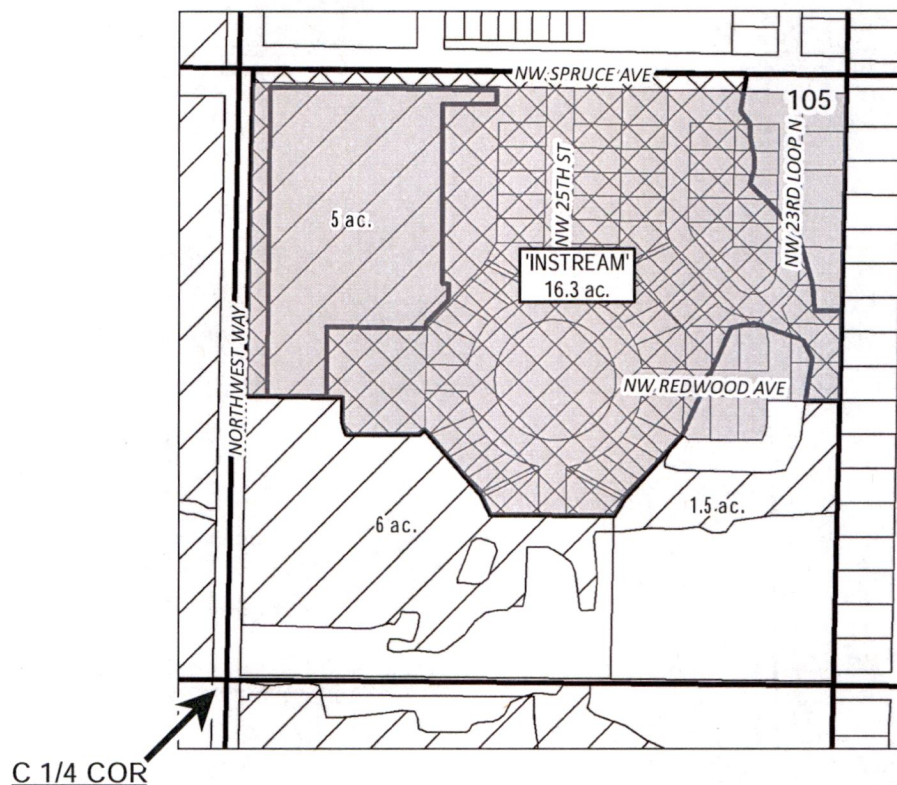
SCALE - 1" = 400'

MAY 07 2025

Salem, OR



SW 1/4 OF THE NE 1/4



APPLICATION FOR 1 YEAR INSTREAM LEASE

NAME: City of Redmond Airport

TAXLOTS #: 105

16.3 ACRES

DATE: 2/12/2025

DESCHUTES COUNTY SEC.08 T15S R13E

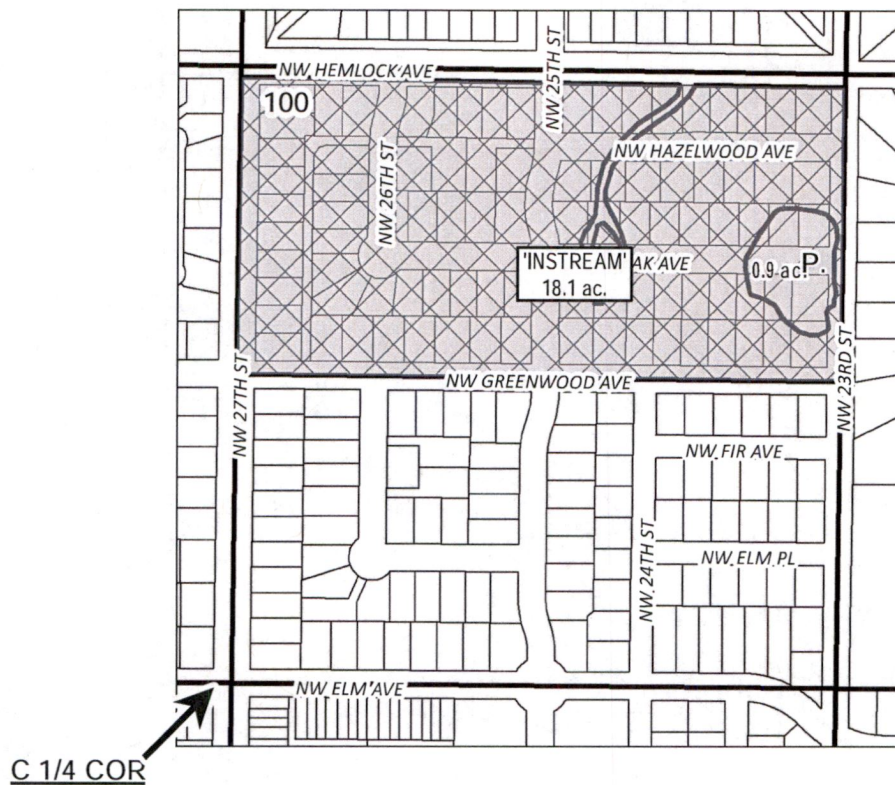
SCALE - 1" = 400'




Received by OWRD

MAY 07 2025

Salem, OR

NW 1/4 OF THE SE 1/4



-  POND
-  INSTREAM LANDS
-  EXISTING WATER RIGHTS



APPLICATION FOR 1 YEAR INSTREAM LEASE

NAME: City of Redmond Airport

TAXLOTS #: 100

18.1 ACRES

DATE: 2/12/2025

DESCHUTES COUNTY SEC.30 T15S R13E

Received by OWRD

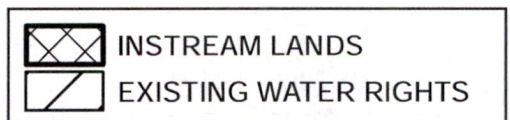
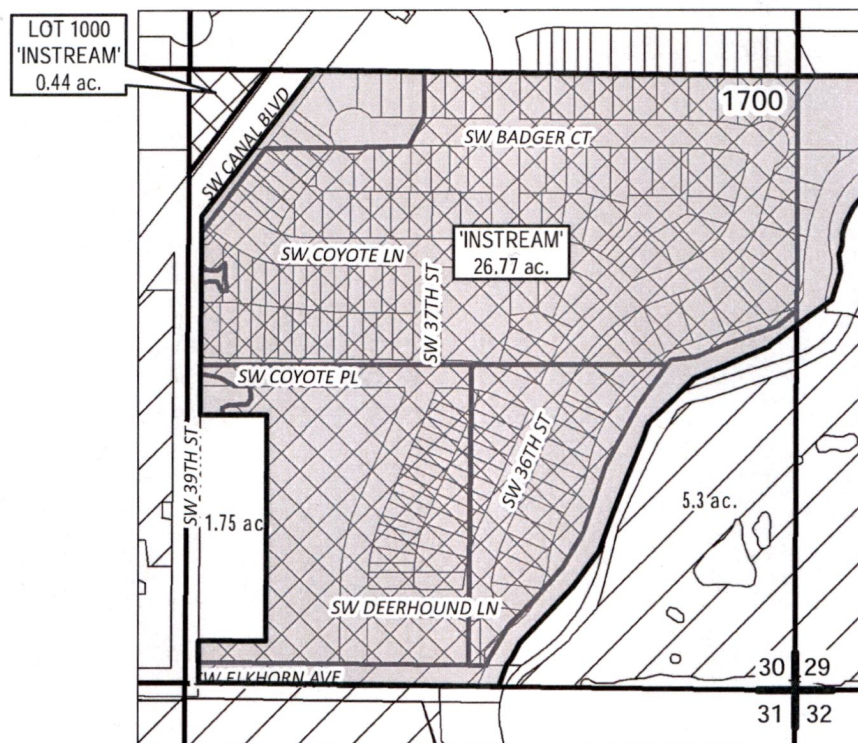
MAY 07 2025

Salem, OR

SCALE - 1" = 400'



SE 1/4 OF THE SE 1/4



APPLICATION FOR 1 YEAR INSTREAM LEASE

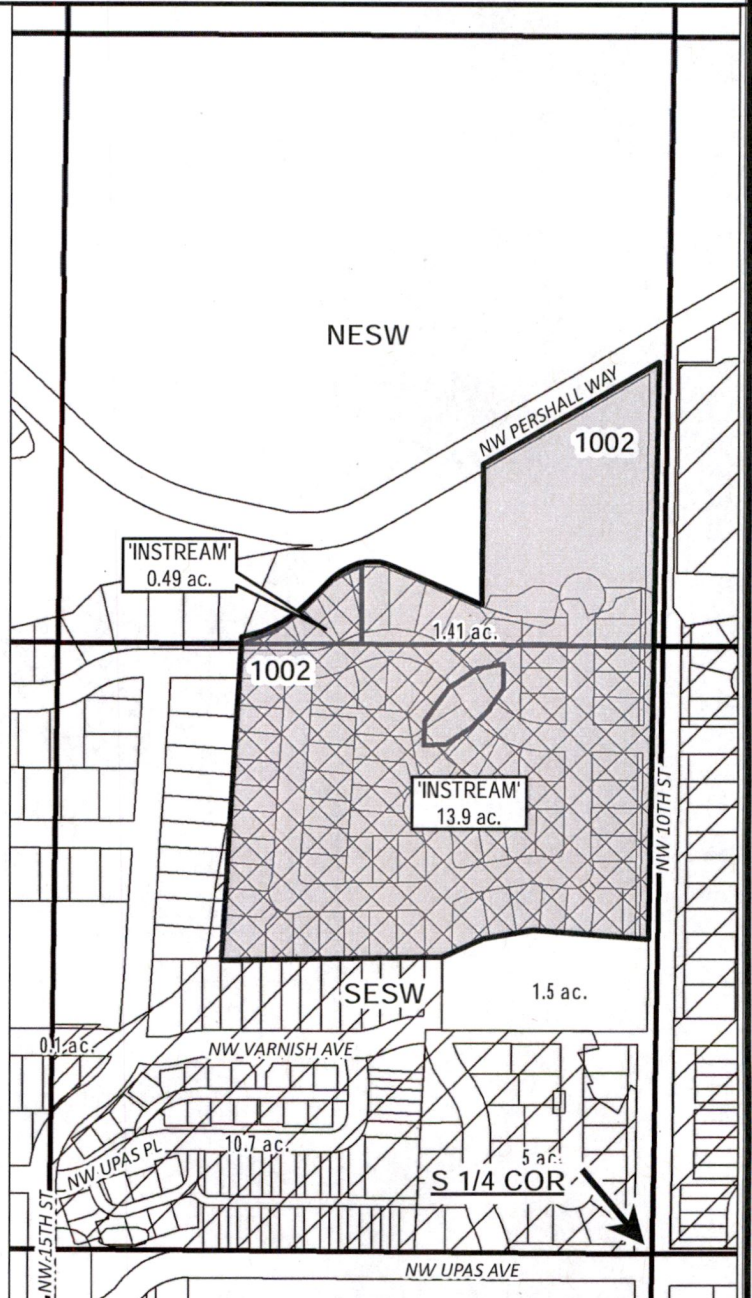
NAME: City of Redmond Airport

TAXLOTS #: 1000, 1700

27.21 ACRES

DATE: 2/12/2025

NE 1/4 OF THE SW 1/4; SE 1/4 OF THE SW 1/4



INSTREAM LANDS

EXISTING WATER RIGHTS



APPLICATION FOR 1 YEAR INSTREAM LEASE

NAME: City of Redmond Airport

TAXLOTS #: 1002

14.39 ACRES

DATE: 2/12/2025

DESCHUTES COUNTY
SEC.15 T14S R13E

Received by OWRD

MAY 07 2025

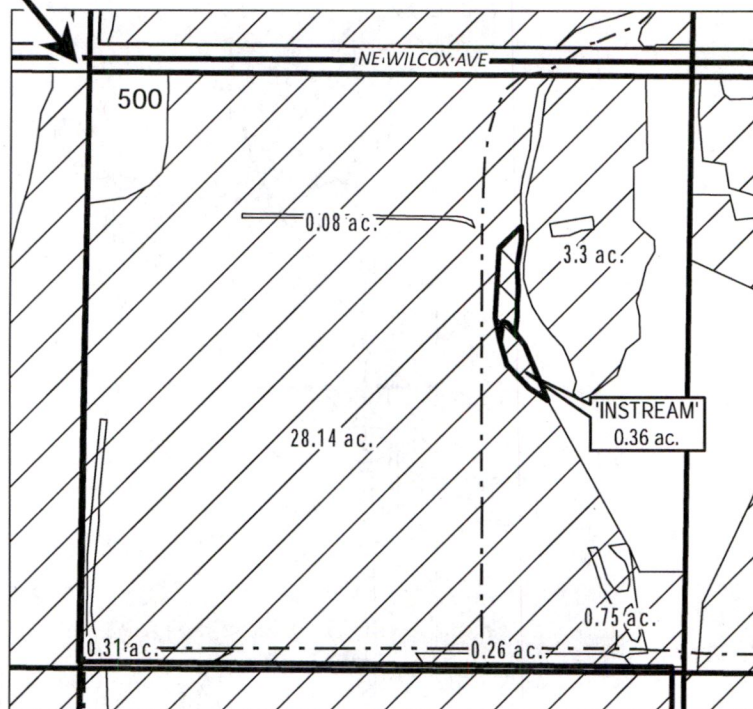
Salem, OR

SCALE - 1" = 400'



NW 1/4 OF THE SE 1/4

C 1/4 COR



	EXISTING WATER RIGHTS
	INSTREAM LANDS



APPLICATION FOR 1 YEAR INSTREAM LEASE

NAME: Lisignoli, Matt/Kendra

TAXLOT #: 500

0.36 ACRES

DATE: 1/17/2025

DESCHUTES COUNTY
SEC.15 T14S R13E

SCALE - 1" = 400'

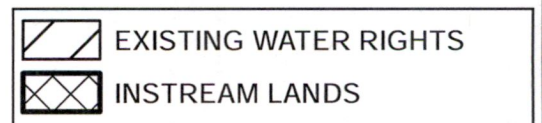
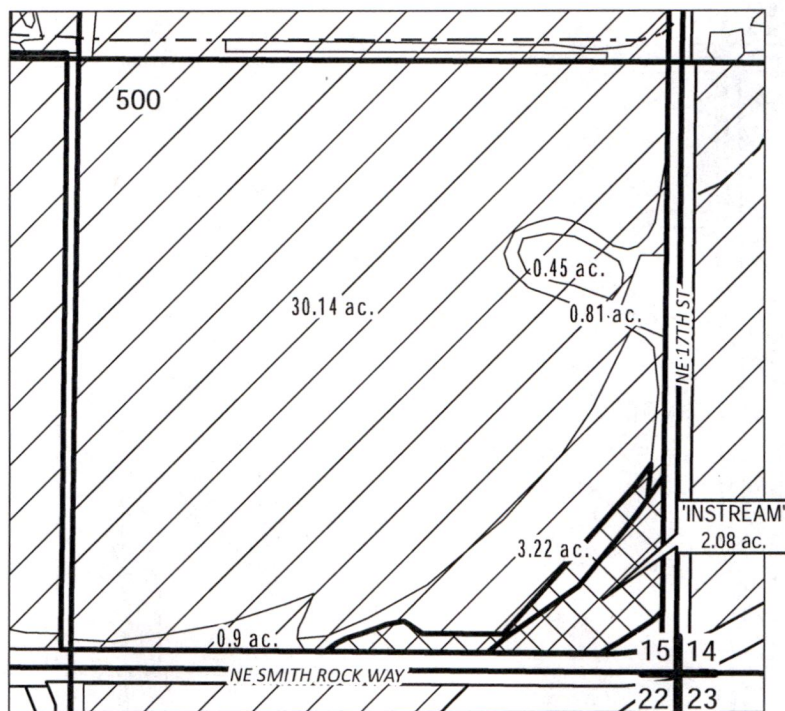


SE 1/4 OF THE SE 1/4

Received by OWRD

MAY 07 2025

Salem, OR



APPLICATION FOR 1 YEAR INSTREAM LEASE

NAME: Lisignoli, Matt/Kendra

TAXLOT #: 500

2.08 ACRES

DATE: 1/17/2025

CROOK COUNTY
SEC.14 T14S R13E

SCALE - 1" = 400'



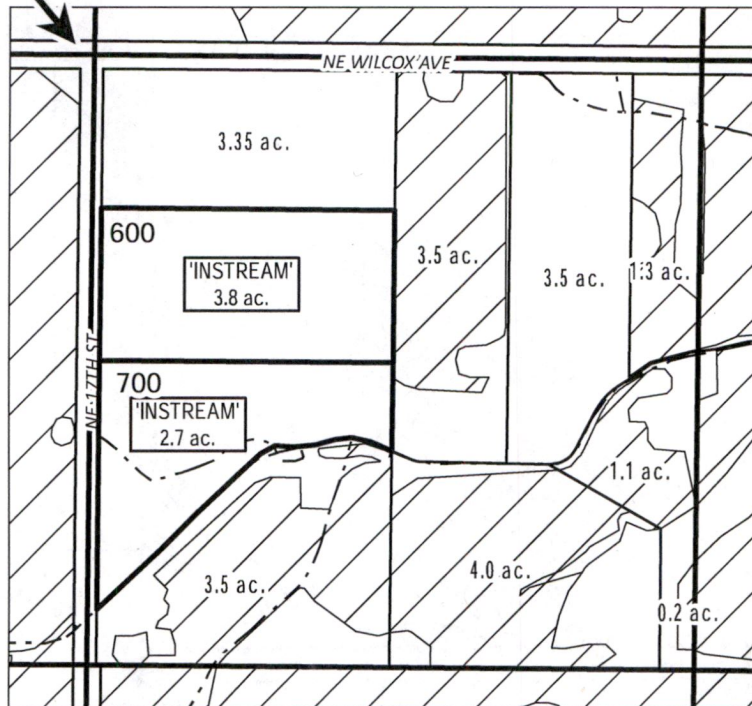
NW 1/4 OF THE SW 1/4

Received by OWRD

MAY 07 2025

Salem, OR

W 1/4 COR



# ac.	PARCELS W/ WATER RIGHTS
# ac.	INSTREAM PARCELS
	EXISTING WATER RIGHTS



APPLICATION FOR 1 YEAR INSTREAM LEASE

NAME: Bucaria, Garvan/Jeanene

TAXLOT #: 600, 700

6.5 ACRES

DATE: 1/29/2025

DESCHUTES COUNTY
SEC.34 T14S R13E

SCALE - 1" = 400'

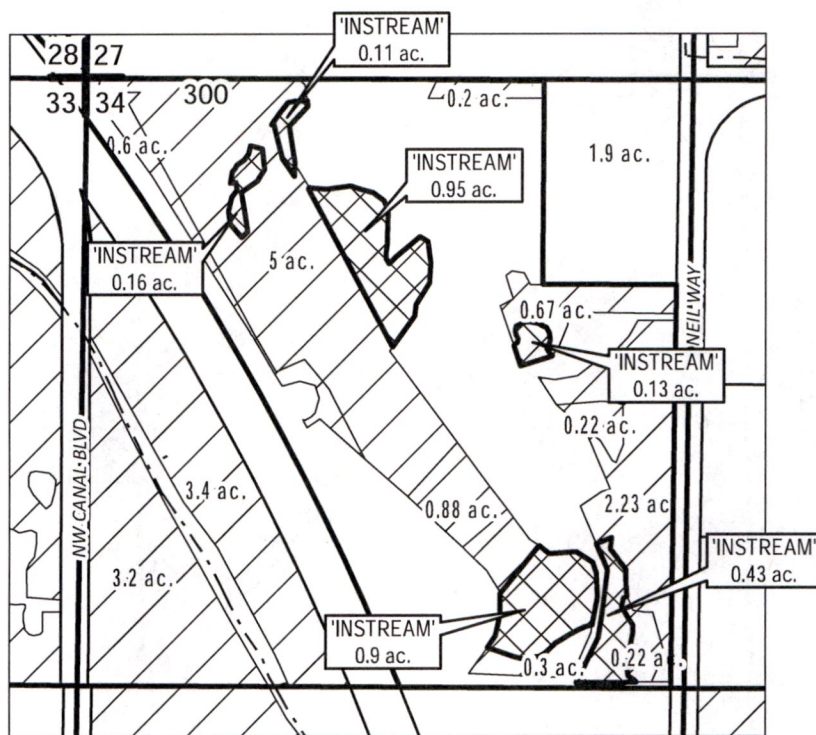


NW 1/4 OF THE NW 1/4

Received by OWRD

MAY 07 2025

Salem, OR



# ac.	PARCELS W/ WATER RIGHTS
	EXISTING WATER RIGHTS
	INSTREAM LANDS



APPLICATION FOR 1 YEAR INSTREAM LEASE

NAME: Collins, Dennis/Charla Rae

TAXLOT #: 300

2.68 ACRES

DATE: 2/3/2025

DESCHUTES COUNTY
SEC.28 T14S R13E

Received by OWRD

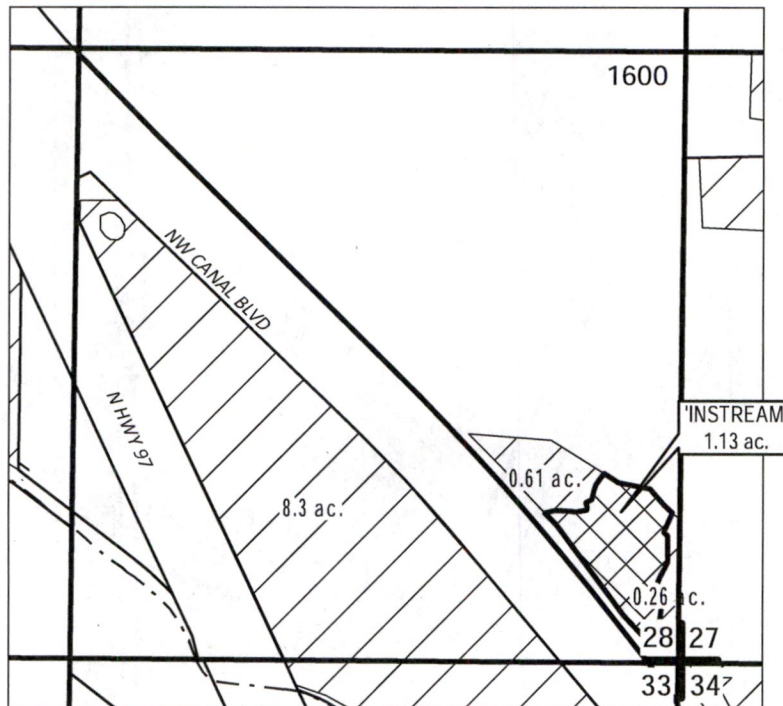
SCALE - 1" = 400'



MAY 07 2025



Salem, OR

SE 1/4 OF THE SE 1/4



 EXISTING WATER RIGHTS
 INSTREAM LANDS



APPLICATION FOR 1 YEAR INSTREAM LEASE

NAME: Collins, Dennis/Charla Rae

TAXLOT #: 1600

1.13 ACRES

DATE: 1/30/2025

DESCHUTES COUNTY
SEC.13 T15S R12E

SCALE - 1" = 400'

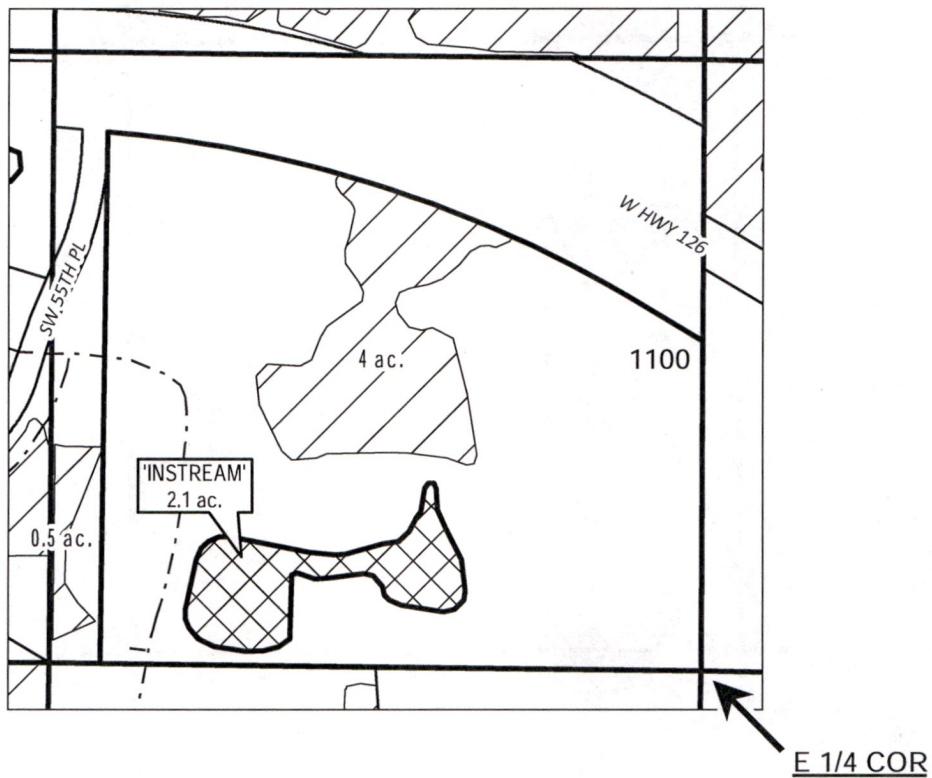


SE 1/4 OF THE NE 1/4

Received by OWRD

MAY 07 2025

Salem, OR



- | | |
|--|-----------------------|
| | EXISTING WATER RIGHTS |
| | INSTREAM LANDS |



APPLICATION FOR 1 YEAR INSTREAM LEASE

NAME: AC & Sons Investments, LLC

TAXLOT #: 1100

2.1 ACRES

DATE: 2/18/2025

DESCHUTES COUNTY
SEC.13 T16S R12E

Received by OWRD

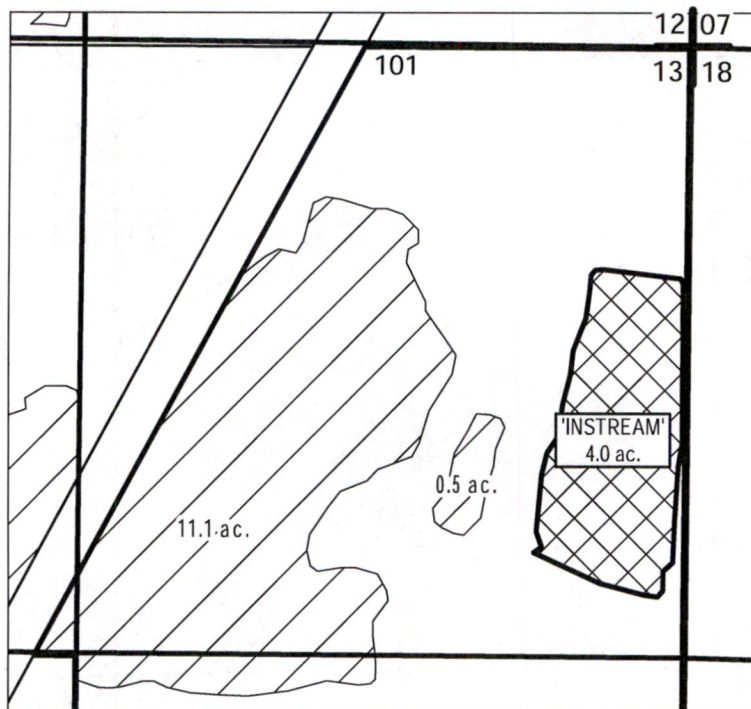
MAY 07 2025



Salem, OR

SCALE - 1" = 400'



NE 1/4 OF THE NE 1/4



 EXISTING WATER RIGHTS
 INSTREAM LANDS



APPLICATION FOR 1 YEAR INSTREAM LEASE

NAME: Hoyt, Megan/Goodman, Andrew

TAXLOT #: 101

4.0 ACRES

DATE: 1/30/2025

DESCHUTES COUNTY
SEC.01 T16S R12E

SCALE - 1" = 400'

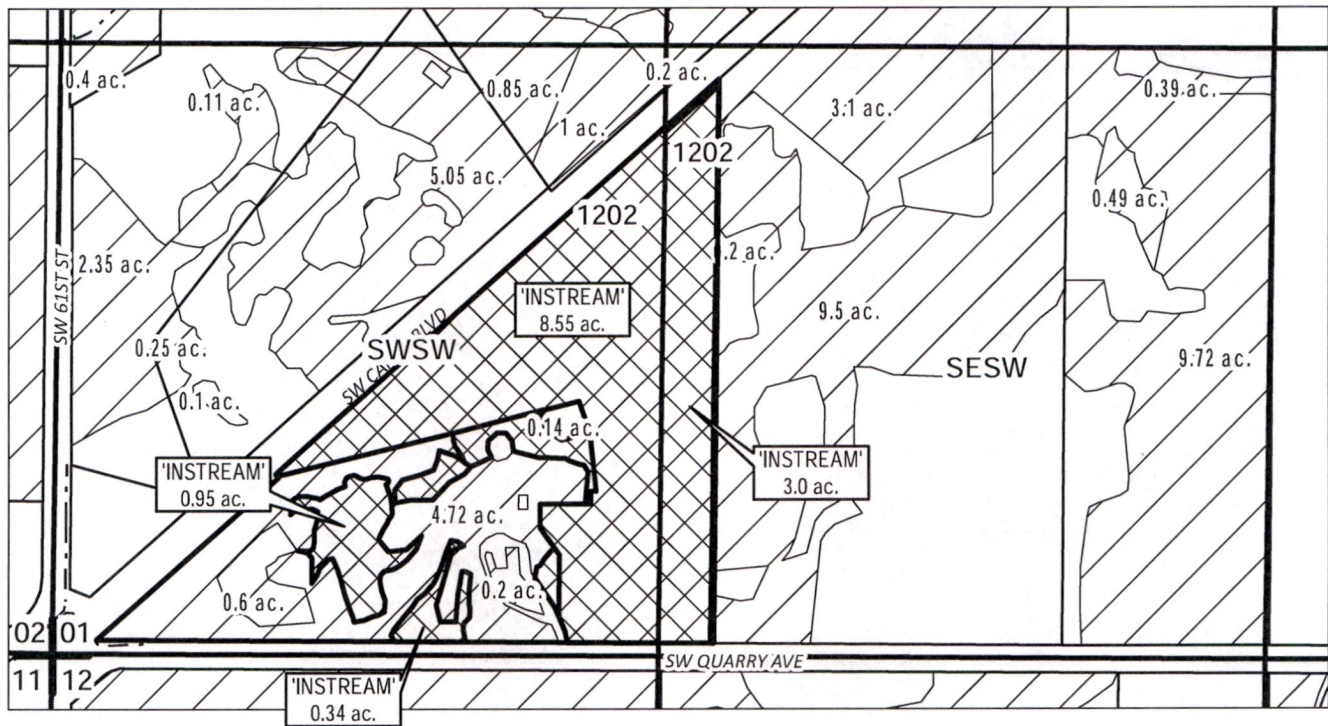




Received by OWRD

MAY 07 2025

Salem, OR

SW 1/4 OF THE SW 1/4; SE 1/4 OF THE SW 1/4



 EXISTING WATER RIGHTS
 INSTREAM LANDS



APPLICATION FOR 1 YEAR INSTREAM LEASE

NAME: Durant, Lori/Helen

TAXLOT #: 1202

12.84 ACRES

DATE: 2/25/2025

CROOK COUNTY
SEC.19 T14S R14E

Received by OWRD

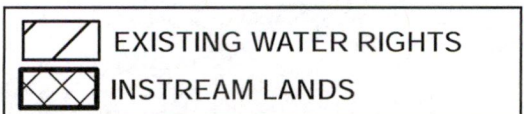
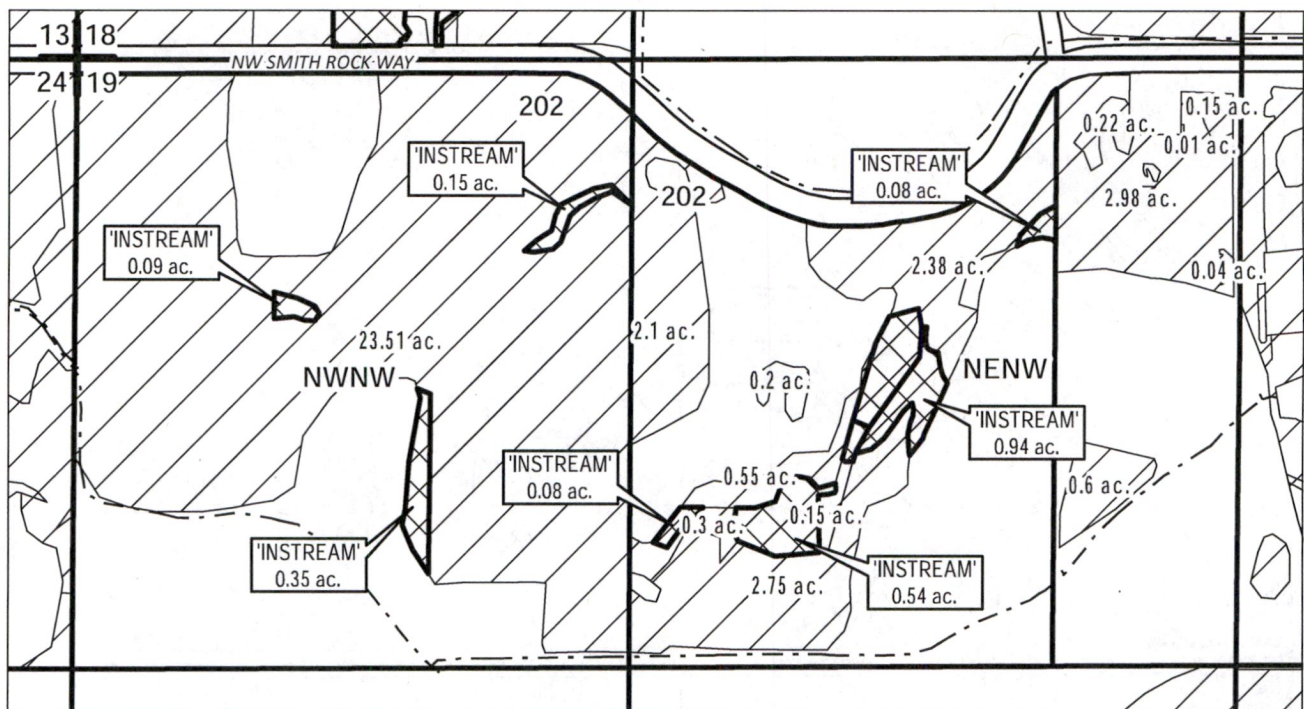
MAY 07 2025

Salem, OR

SCALE - 1" = 400'



NW 1/4 OF THE NW 1/4; NE 1/4 OF THE N 1/4



APPLICATION FOR 1 YEAR INSTREAM LEASE

NAME: Nash, D'Ann

TAXLOT #: 202

1.64 ACRES

DATE: 2/27/2025

DESCHUTES COUNTY SEC.17 T14S R13E

SCALE - 1" = 400'



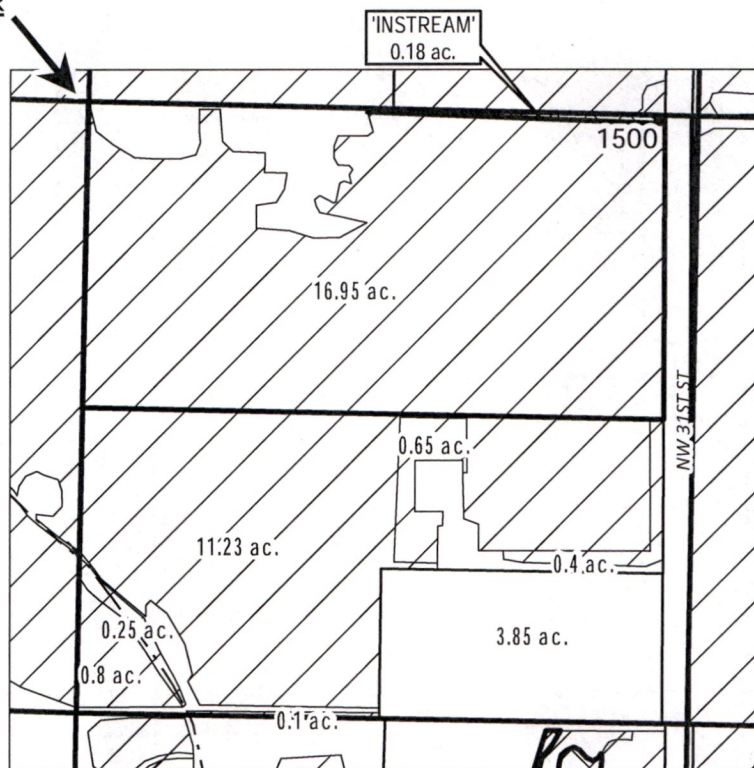
NW 1/4 OF THE SW 1/4

Received by OWRD

MAY 07 2025

Salem, OR

W 1/4 COR



# ac.	PARCELS W/ WATER RIGHTS
	EXISTING WATER RIGHTS
	INSTREAM LANDS



APPLICATION FOR 1 YEAR INSTREAM LEASE

NAME: Nash, D'Ann

TAXLOT #: 1500

0.18 ACRES

DATE: 2/3/2025

DESCHUTES COUNTY
SEC.19 T15S R13E

SCALE - 1" = 400'



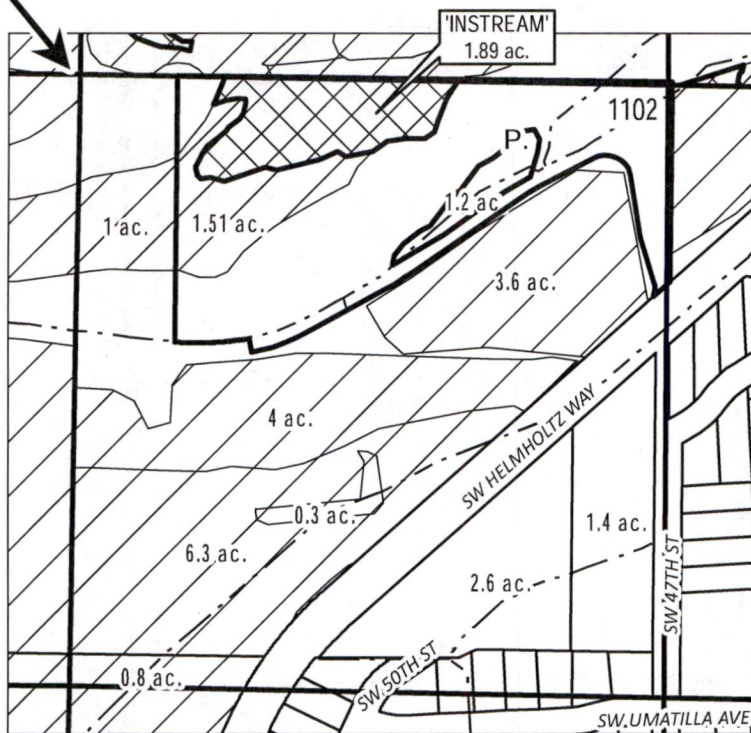
NW 1/4 OF THE SW 1/4

Received by OWRD

MAY 07 2025

Salem, OR

W 1/4 COR



- # ac. PARCELS W/ WATER RIGHTS
- P POND
- EXISTING WATER RIGHTS
- INSTREAM LANDS



APPLICATION FOR 1 YEAR INSTREAM LEASE

NAME: Holmes, Richard/Meghan

TAXLOT #: 1102

1.89 ACRES

DATE: 2/24/2025

DESCHUTES COUNTY SEC.14 T17S R12E

SCALE - 1" = 400'



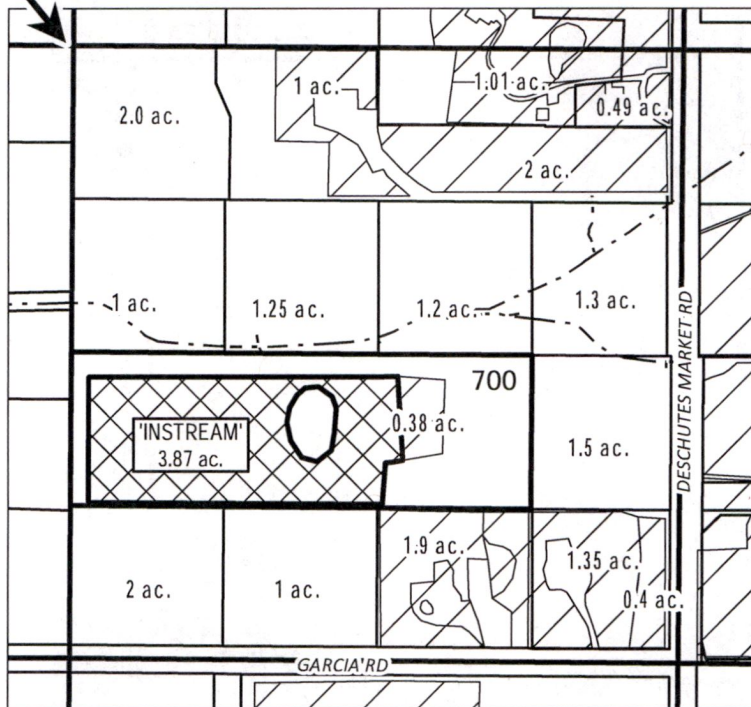
NW 1/4 OF THE SW 1/4

Received by OWRD

MAY 07 2025

Salem, OR

W 1/4 COR



# ac.	PARCELS W/ WATER RIGHTS
	INSTREAM LANDS
	EXISTING WATER RIGHTS



APPLICATION FOR 1 YEAR INSTREAM LEASE

NAME: Ferrin, William/Josephine

TAXLOT #: 700

3.87 ACRES

DATE: 2/12/2025

DESCHUTES COUNTY
SEC.31 T15S R13E

SCALE - 1" = 400'

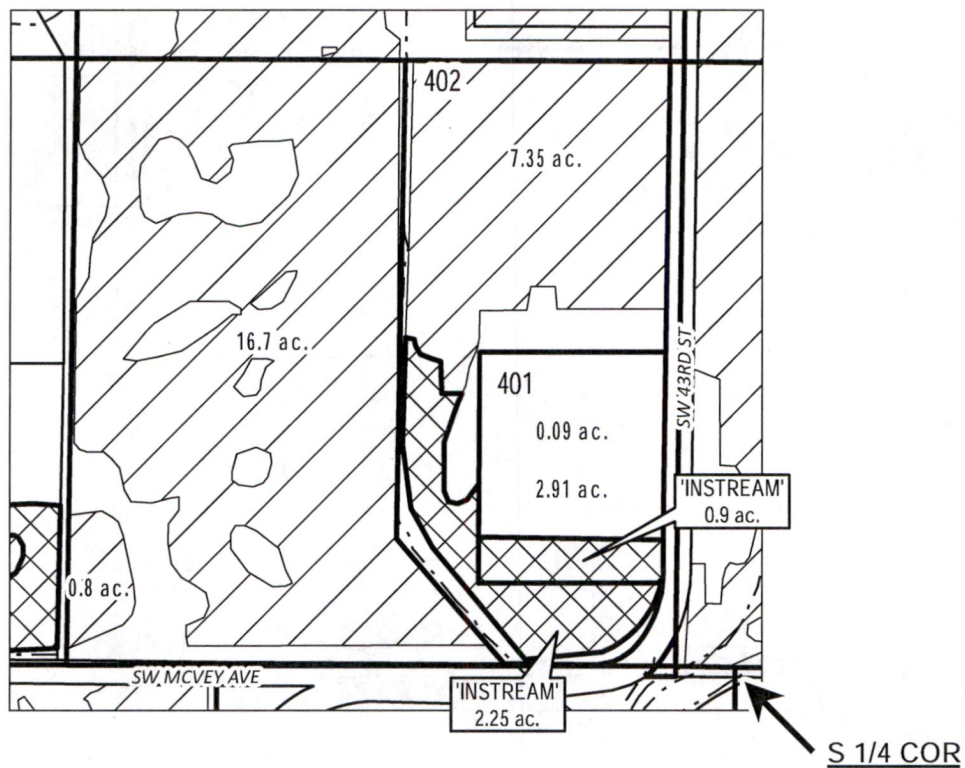


SE 1/4 OF THE SW 1/4

Received by OWRD

MAY 07 2025

Salem, OR



APPLICATION FOR 1 YEAR INSTREAM LEASE

NAME: Troyer, Nevelyn

TAXLOT #: 401, 402

3.15 ACRES

DATE: 2/24/2025

DESCHUTES COUNTY
SEC.06 T16S R13E

SCALE - 1" = 400'

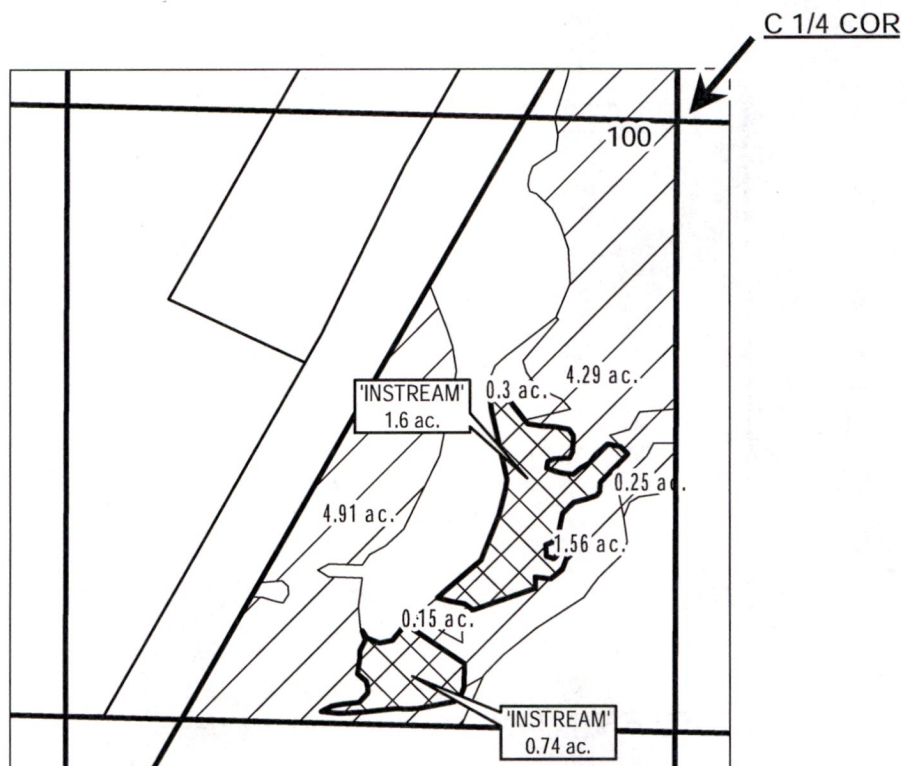


NE 1/4 OF THE SW 1/4

Received by OWRD

MAY 07 2025

Salem, OR



APPLICATION FOR 1 YEAR INSTREAM LEASE

NAME: Vernam, David/Debra

TAXLOT #: 100

2.34 ACRES

DATE: 3/11/2025

**DESCHUTES COUNTY
SEC.18 T15S R13E**

SCALE - 1" = 400'

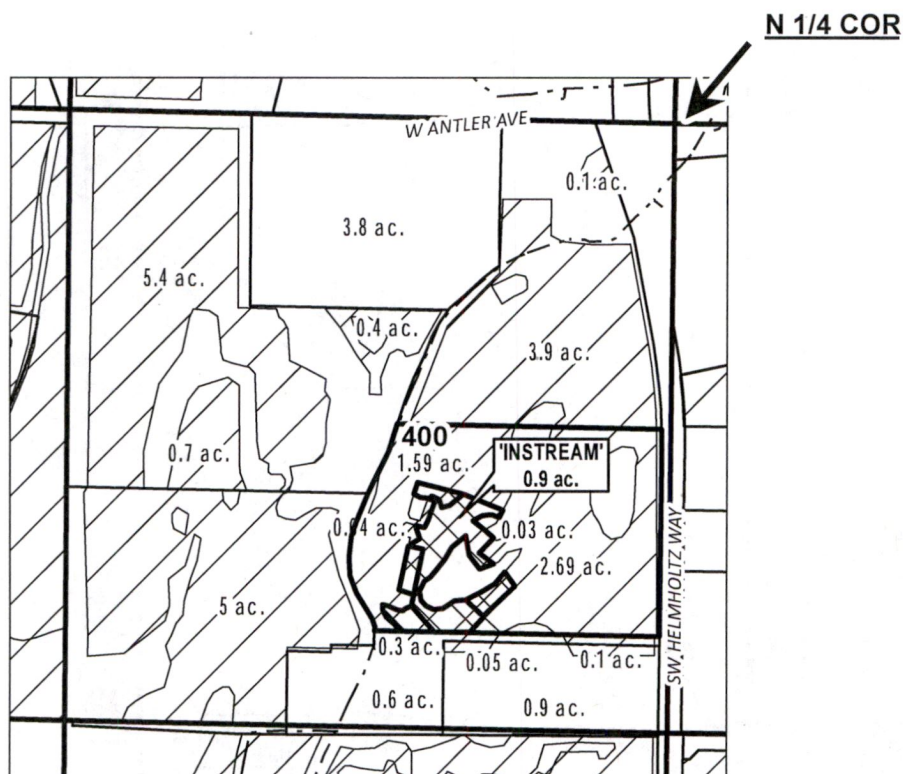


NE 1/4 OF THE NW 1/4

Received by OWRD

MAY 07 2025

Salem, OR



# ac.	PARCELS W/ WATER RIGHTS
	EXISTING WATER RIGHTS
	INSTREAM LANDS



APPLICATION FOR 1 YEAR INSTREAM LEASE

NAME: Hartzell-Hill Living Trust

TAXLOT #: 400

0.9 ACRES

DATE: 3/13/2025

DESCHUTES COUNTY
SEC.31 T17S R13E

SCALE - 1" = 400'

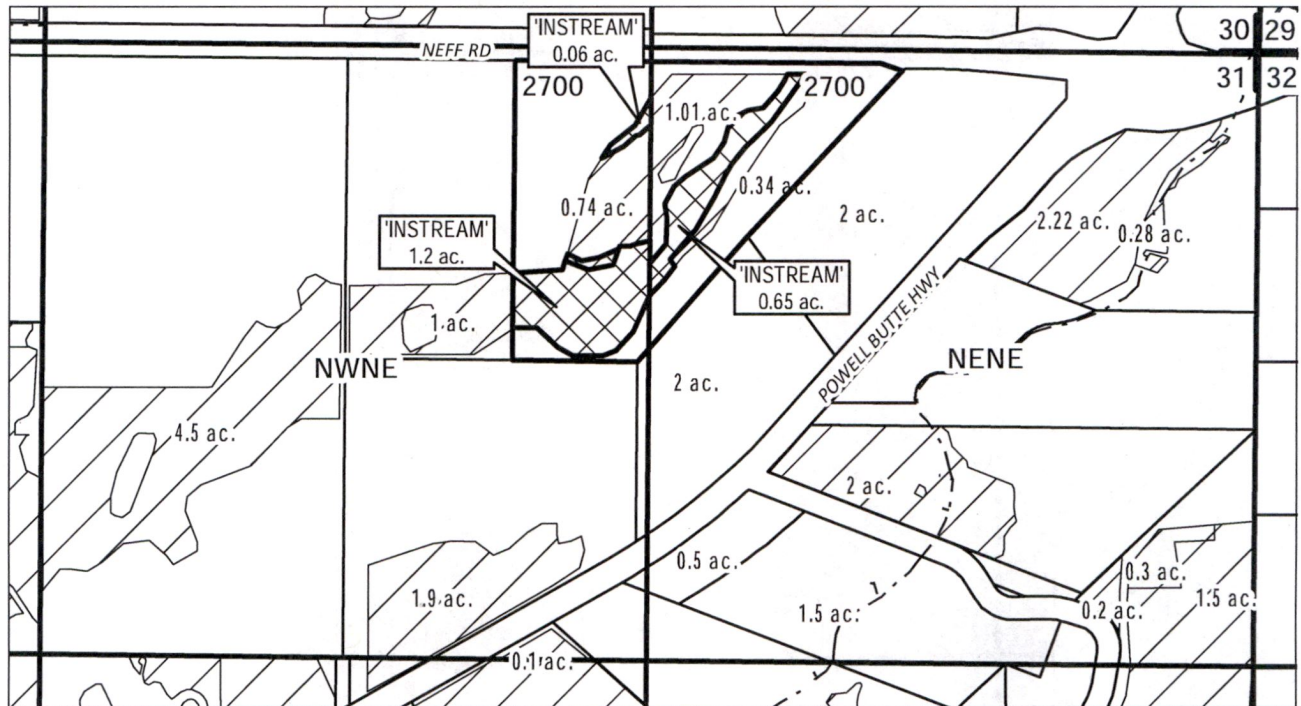


Received by OWRD

MAY 07 2025

Salem, OR

NW 1/4 OF THE NE 1/4; NE 1/4 OF THE NE 1/4



	EXISTING WATER RIGHTS
	INSTREAM LANDS
	PARCELS W/ WATER RIGHTS



APPLICATION FOR 1 YEAR INSTREAM LEASE

NAME: Olsen, Shawn/Suzanne

TAXLOT #: 2700

1.91 ACRES

DATE: 3/26/2025

DESCHUTES COUNTY
SEC.24 T17S R12E

Received by OWRD

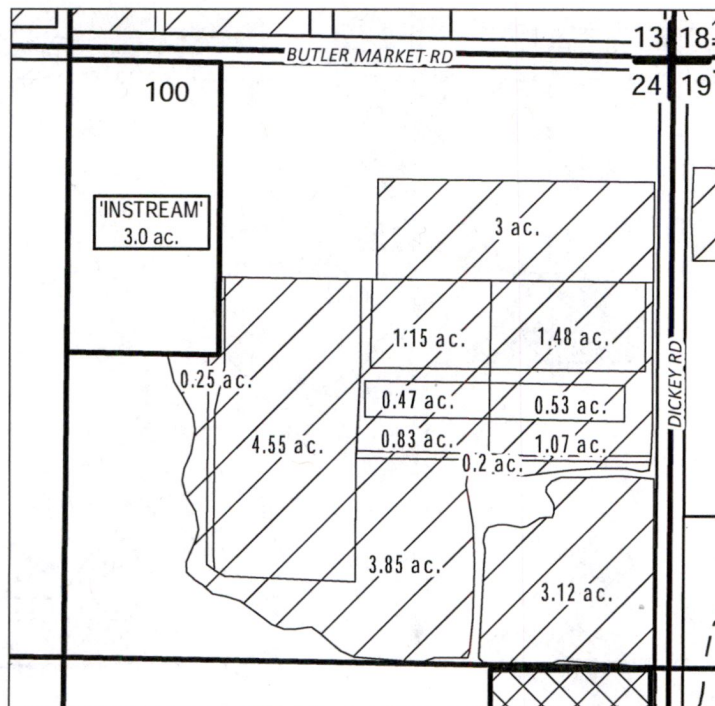
MAY 07 2025

Salem, OR

SCALE - 1" = 400'



NE 1/4 OF THE NE 1/4



	EXISTING WATER RIGHTS
	PARCELS W/ WATER RIGHTS
	INSTREAM PARCELS



APPLICATION FOR 1 YEAR INSTREAM LEASE

NAME: Capell, Zachary/Heather

TAXLOT #: 100

3.0 ACRES

DATE: 3/13/2025

CTWS Low-Risk Transfer Checklist Requirements

Patron Name/Applicant Name : COID / DRC
 Transfer Type: Temporary Instream Lease
 Transfer #: COID-2025-11
 Review Date: 4/30/25

Meets Requirements: ☒
 Does Not Meet Requirements: ☐

Checklist Completed By: M. Watson

Water Right Transfer - Check Applicable Transfer Type

Own Lands Transfer ☐
 Water Right Sale ☐

	YES	NO	Comments:
Transfer Within Same District Boundary	<input type="checkbox"/>	<input type="checkbox"/>	
On/Off Lands Balance	<input type="checkbox"/>	<input type="checkbox"/>	
On/Off Lands Within Five (5) Miles	<input type="checkbox"/>	<input type="checkbox"/>	
No Increase in Diversion Amount	<input type="checkbox"/>	<input type="checkbox"/>	
No Change in Type of use	<input type="checkbox"/>	<input type="checkbox"/>	
No Change in Point of Diversion or Appropriation	<input type="checkbox"/>	<input type="checkbox"/>	
On/Off Lands Served by Same Canal	<input type="checkbox"/>	<input type="checkbox"/>	Identify Canal: Pilot Butte & Central O
NOT a Multi-Step Transfer	<input checked="" type="checkbox"/>	<input type="checkbox"/>	
NOT a Mitigation Credit	<input checked="" type="checkbox"/>	<input type="checkbox"/>	

Temporary Instream Lease	YES	NO	Comments:
Decrease in Diversion - Increased River Flows	<input checked="" type="checkbox"/>	<input type="checkbox"/>	
Transfer of Surface Water ONLY	<input checked="" type="checkbox"/>	<input type="checkbox"/>	
No Potential for Measurable Impact to Crooked River	<input checked="" type="checkbox"/>	<input type="checkbox"/>	
No Potential for Measurable Impact to Whychus Creek	<input checked="" type="checkbox"/>	<input type="checkbox"/>	
No Potential for Measurable Impact to Deschutes River	<input checked="" type="checkbox"/>	<input type="checkbox"/>	

Summary of Transfer:

Pooled temporary instream lease water right transfer for the 2025 irrigation season. Expires 10/31/25

Received by OWRD

MAY 07 2025

Salem, OR

INSTRUCTIONS:

This checklist is intended to facilitate the Department of Water Resources' ("Department") processing of water rights transfer applications within the Deschutes Basin for the 2025 calendar year. The Confederated Tribes of the Warm Springs Reservation of Oregon ("Tribe") has reviewed this checklist. The Tribe does not object to the Department's processing of any water rights transfer applications that meets a "Yes" of all applicable checklist items, and therefore satisfies the "Meets Requirements" category at the top of this checklist. When the checklist is so satisfied, the Department may process the application in accordance with applicable law, and the Department's customary practice.

Water rights transfer applications that meet all of the checklist criteria appear to present a low risk of injury to the Tribal Reserved Water Right as defined in the Confederated Tribes of the Warm Springs Reservation Water Rights Settlement Agreement, dated November 17, 1997, as amended. The Tribe does not waive its right to dispute or challenge any transfer application, whether or not they satisfy this checklist, on the basis that the transfer injures the Tribal Reserved Water Right or other federally-reserved water right held by the Tribe. The Tribe expressly reserves, and does not waive, all rights, claims, and defenses that it may possess in connection with the application, including, but not limited to, whether the application violates the Treaty of June 25, 1855, with the Tribes of Middle Oregon, 12 Stat. 963, or the Confederated Tribes of the Warm Springs Reservation Water Rights Settlement Agreement, dated November 17, 1997, as amended.

The Tribe further reserves the right to conduct additional analysis on any transfer that is submitted to the Department with a completed checklist. The Tribe reserves the right to consider, among other things, the risk of localized impacts, cumulative impacts, water quality, return flows, groundwater recharge, Habitat Conservation Plan flow augmentation agreements, water bank transactions, and additional analyses received from the Tribe's staff, Department, applicant, or third party.

A "temporary instream lease" is any instream lease lasting five (5) years or less.

This checklist applies to surface water transfers only. This checklist does not apply to groundwater transfers.

If you have any questions about this checklist, please contact:

Jessi Talbott or Mikaela Watson, on behalf of Central Oregon Irrigation District, via e-mail at:

jtalbott@coid.org
mwatson@coid.org

Alison K. Toivola or Josh Newton of Best Best & Krieger, LLP, on behalf of the Tribe, via e-mail at:

Alison.Toivola@bbklaw.com
Josh.Newton@bbklaw.com

Received by OWRD

MAY 07 2025

Salem, OR