

T-14282

District

T-14282

Name Westland Irrigation districtAddress 78091 Danew Rd  
Hermiston Oregon 97338  
bruce Pollock ilb@gmailChange in PO  
Date Filed 7/17/2023  
Initial notice date 7/25/2023  
DPD issued date \_\_\_\_\_  
PD issued date \_\_\_\_\_  
PD notice date \_\_\_\_\_  
Date of FO 12/28/2023 Vol 129 Page 596C-Date 10/1/2025  
COBU due date 10/1/2026  
COBU Received date \_\_\_\_\_  
Certificate issued \_\_\_\_\_Assignments: \_\_\_\_\_  
\_\_\_\_\_  
\_\_\_\_\_Irrigation District POAgent William Porfally wporfally@gmail

CWRE \_\_\_\_\_

CC's list \_\_\_\_\_  
\_\_\_\_\_  
\_\_\_\_\_

## DESCRIPTION OF WATER RIGHT(s)

Name of Stream Umatilla river, mckay resTrib. of Columbia river, mckay CreekUse Irrigation and livestock, SE, Irrigation County Umatilla, morrow

Quantity of water (CFS) \_\_\_\_\_ No. of Acres \_\_\_\_\_

Name of ditch \_\_\_\_\_

App# 534593 Per # 527583 Cert # 716799 PR Date \_\_\_\_\_App# Decree Per # Umatilla Cert # 716715 PR Date \_\_\_\_\_App# Salad Per # 57400 Cert # 79439 PR Date \_\_\_\_\_

App# \_\_\_\_\_ Per # \_\_\_\_\_ Cert # \_\_\_\_\_ PR Date \_\_\_\_\_

App# \_\_\_\_\_ Per # \_\_\_\_\_ Cert # \_\_\_\_\_ PR Date \_\_\_\_\_

App# \_\_\_\_\_ Per # \_\_\_\_\_ Cert # \_\_\_\_\_ PR Date \_\_\_\_\_

## FEES PAID

Date	Amount	Receipt #
<u>7-17-23</u>	<u>2580.00</u>	<u>14175</u>

## FEES REFUNDED

Date	Amount	Receipt #
------	--------	-----------

☐ - Oversized map - Location \_\_\_\_\_





# Oregon

Tina Kotek, Governor

## Water Resources Department

North Mall Office Building

725 Summer St NE, Suite A

Salem, OR 97301

Phone 503 986-0900

Fax 503 986-0904

[www.oregon.gov/owrd](http://www.oregon.gov/owrd)

December 28, 2023

Bryce Pollock  
PO Box 944  
Hermiston, OR 97838

REFERENCE: District Transfer T-14282

Enclosed is a copy of the final order approving your District Transfer.

The time allowed to complete the transfer is specified in the final order. You are required to submit a claim of beneficial use to this Department within one year of the date you complete the change(s) or within one year of the completion date authorized final order whichever comes first. If necessary, you may request more time by filing for transfer extension. All extensions are subject to approval.

To file a claim please include:

1. **A CLAIM OF BENEFICIAL USE form**
2. **A CLAIM OF BENEFICIAL USE SITE REPORT**
3. **A Claim of Beneficial Use Map** (this map does not need to be prepared by a Certified Water Rights Examiner (CWRE))

All forms needed to file a claim for a district transfer are available at  
<https://www.oregon.gov/OWRD/programs/WaterRights/Transfers/DistTransfer/Pages/Forms.aspx>

If you have any questions related to the approval of this transfer, you may contact your caseworker Ann Reece by telephone at (503) 979-3214 or by e-mail at [Ann.L.Reece@water.oregon.gov](mailto:Ann.L.Reece@water.oregon.gov).

Sincerely,

Elyse Richman  
Water Right Services Support  
Transfers and Conservation Section

cc: Gregory M. Silbernagel, Watermaster Dist. # 5 (via email)  
William Porfily, Agent  
U.S. Bureau of Reclamation

Enclosure



BEFORE THE WATER RESOURCES DEPARTMENT  
OF THE  
STATE OF OREGON

In the Matter of Transfer Application	)	FINAL ORDER APPROVING
T-14282, Umatilla	)	A DISTRICT PERMANENT TRANSFER FOR
	)	PLACE OF USE

**Authority**

Oregon Revised Statutes (ORS) 540.570 to 540.580 establish the process in which a district may submit a request to transfer a water right within district boundaries. Oregon Administrative Rule (OAR) Chapter 690, Division 385 implements the statutes and provides the Department's procedures and criteria for evaluating district transfer applications.

**Applicant**

WESTLAND IRRIGATION DISTRICT  
P.O. BOX 944  
HERMISTON, OR 97838

**Findings of Fact**

1. On July 17, 2023, Westland Irrigation District (WID) filed a district transfer application to permanently change the place of use under Certificates 76715, 76799 and 79439. The Department assigned the application number T-14282.
2. Notice of the District Permanent Transfer Application was published on July 25, 2023, pursuant to ORS 540.580 and OAR 690-385-4400. No comments were filed in response to the notice.
3. The U.S. Bureau of Reclamation was notified of the transfer application on July 25, 2023; no comments were received within 90 days of the notification.
4. On July 26, 2023, the applicant's agent submitted a revised Supplemental Form A and a revised map, and on July 31, submitted a correction to two of the pages.
5. The portion of the first right to be transferred is as follows:  
**Certificate:** 76715 in the name of WESTLAND IRRIGATION DISTRICT (confirmed by decree of the Circuit Court of the State of Oregon for Umatilla County)  
**Use:** IRRIGATION of 11.0 ACRES AND STOCK WATER  
**Priority Dates:** MARCH 14, 1903

This final order in a contested case and is subject to judicial review by the Court of Appeals under ORS 183.482. Any petition for judicial review must be filed within the 60-day time period specified by ORS 183.482(1). Pursuant to ORS 536.075(2) and OAR 137-003-0675, you may petition for judicial review or petition the Director for reconsideration of this order. A petition for reconsideration may be granted or denied by the Director, and if no action is taken within 60 days following the date the petition was filed, the petition shall be deemed denied.

Within 20 days after this final order is issued (i.e., mailing date), the district or any protestant may file with the commission exceptions to the final order. The commission shall issue an order granting or denying the exceptions within 30 days after receiving the exceptions. ORS 540.580(10).



**Limit/Duty:** The amount of water used for irrigation, together with the amount secured under any other right existing for the same lands, is limited to a diversion of ONE-EIGHTIETH of one cubic foot per second (or its equivalent) from MARCH 1 TO NOVEMBER 1 and subject to the limitations of paragraph 32 of the Umatilla River Decree for each acre irrigated during the irrigation season of each year

**Source:** The UMATILLA RIVER, tributary to the COLUMBIA RIVER

**Authorized Point of Diversion:**

Twp	Rng	Mer	Sec	Q-Q	Measured Distances
3 N	29 E	WM	21	SW NE	WESTLAND CANAL: NORTH 76 DEGREES 45 MINUTES 56 SECONDS EAST, 2913.19 FEET FROM THE W¼ CORNER OF SECTION 21

**Authorized Place of Use:**

IRRIGATION							
Twp	Rng	Mer	Sec	Q-Q	Acres	Taxlot	Water User
4 N	28 E	WM	32	NE NW	7.1	300	BOETTCHER
4 N	28 E	WM	32	SE NW	3.9	1000	BOETTCHER
TOTAL					11.0		

6. Transfer Application T-14282 proposes to change the place of use to:

**Proposed Place of Use:**

IRRIGATION							
Twp	Rng	Mer	Sec	Q-Q	Acres	Taxlot	Water User
4 N	28 E	WM	31	SW SE	9.0	2300	POLLOCK & SON
4 N	28 E	WM	32	SW SW	2.0	1400	SMITH
TOTAL					11.0		

7. The portion of the second right to be transferred is as follows:

**Certificate:** 76799 in the name of WESTLAND IRRIGATION DISTRICT (perfected under Permit S-27583)

**Use:** IRRIGATION of 31.0 ACRES

**Priority Dates:** APRIL 12, 1961

**Limit/Duty:** The amount of water used for irrigation, together with the amount secured under any other right existing for the same lands, is limited to a diversion of ONE-FORTIETH of one cubic foot per second (or its equivalent) from direct flow, and 4.5 acre-feet for each acre irrigated during the irrigation season of each year from direct flow and storage. The right to stored water is subject to the terms and contracts between the United States of Reclamation and the District.

**Source:** UMATILLA RIVER, a tributary to the COLUMBIA RIVER and MCKAY RESERVOIR (constructed under Permit R-584), a tributary of MCKAY CREEK.



**Authorized Points of Diversion:**

Twp	Rng	Mer	Sec	Q-Q	Measured Distances
2 N	32 E	WM	34	NW SE	McKAY DAM
3 N	29 E	WM	21	SW NE	WESTLAND CANAL: NORTH 76 DEGREES 45 MINUTES 56 SECONDS EAST, 2913.19 FEET FROM THE W¼ CORNER OF SECTION 21

**Authorized Place of Use:**

IRRIGATION							
Twp	Rng	Mer	Sec	Q-Q	Acres	Taxlot	Water User
4 N	28 E	WM	31	SE SE	31.0	1400	BOETTCHER

8. Transfer Application T-14282 proposes to change the place of use to:

**Proposed Place of Use:**

IRRIGATION							
Twp	Rng	Mer	Sec	Q-Q	Acres	Taxlot	Water User
4 N	28 E	WM	31	SW SE	15.5	1400	POLLOCK & SON
4 N	28 E	WM	31	SE SE	15.5	1400	POLLOCK & SON
TOTAL					31.0		

9. The portion of the third right to be transferred is as follows:

**Certificate:** 79439 in the name of U.S. BUREAU OF RECLAMATION (perfected under Permit S-7400)

**Use:** SUPPLEMENTAL IRRIGATION of 11.0 ACRES

**Priority Date:** JULY 1, 1924

**Limit/Duty:** The amount of water used for irrigation together with the amount secured under any other right existing for the same lands, is limited to a diversion of ONE-EIGHTIETH of one cubic foot per second (or its equivalent) provided further that the right allowed herein for supplemental irrigation shall be limited to any deficiency in the available supply of any prior right existing for the same land and shall not exceed the limitation allowed therein.

**Source:** MCKAY RESERVOIR (constructed under Permit R-584), a tributary of MCKAY CREEK

**Authorized Points of Diversion:**

Twp	Rng	Mer	Sec	Q-Q	Measured Distances
2 N	32 E	WM	34	NW SE	McKAY DAM
3 N	29 E	WM	21	SW NE	WESTLAND CANAL RE-DIVERSION: NORTH 76 DEGREES 45 MINUTES 56 SECONDS EAST, 2913.19 FEET FROM THE W¼ CORNER OF SECTION 21



**Authorized Place of Use:**

SUPPLEMENTAL IRRIGATION							
Twp	Rng	Mer	Sec	Q-Q	Acres	Taxlot	Water User
4 N	28 E	WM	32	NE NW	7.1	300	BOETTCHER
4 N	28 E	WM	32	SE NW	3.9	1000	BOETTCHER
TOTAL					11.0		

10. Transfer Application T-14282 proposes to change the place of use to:

**Proposed Place of Use:**

SUPPLEMENTAL IRRIGATION							
Twp	Rng	Mer	Sec	Q-Q	Acres	Taxlot	Water User
4 N	28 E	WM	31	SW SE	9.0	2300	POLLOCK & SON
4 N	28 E	WM	32	SW SW	2.0	1400	SMITH
TOTAL					11.0		

11. The authorized places of use as described in Finding of Facts #5, 7, & 9, above, are appurtenant to lands described under Permit S-55061, S-54633, S-55401, and S-55192. These permits provide for pre-planned (only) annual use of water from the Columbia River, tributary to the Pacific Ocean, within certain constraints and permissions as outlined in the permits.
12. The proposed places of use as described in Finding of Facts #6, 8, & 10, above, are appurtenant to lands described under Permit S-55061, S-54633, S-55401, and S-55192. These permits provide for pre-planned (only) use of water from the Columbia River, tributary to the Pacific Ocean. Use of water under these permits is subject to the following annual use condition:
  - a. If water under Permit S-55061, S-54633, S-55401, and S-55192, is planned for use as supplemental irrigation, then pre-existing primary rights for the same place of use cannot be transferred to another place of use or character of use.
13. The Department finds that the district permanent transfer application was submitted according to ORS 540.580 and OAR 690-385-4000, contains the information required under OARs 690-385-4200 and 690-385-2000, and includes maps meeting the requirements of OARs 690-385-4300 and 690-385-2200.
14. The Department finds that the proposed district permanent transfer meets all the criteria set forth in ORS 540.580 and OAR 690-385-4000.
15. The water rights are subject to transfer as defined in OAR 690-385-0100(17).
16. The proposed change in places of use will not result in enlargement of the right as defined in OAR 690-385-0100(4).
17. The proposed change in place of use will not result in injury to other water rights as defined in OAR 690-385-0100(6).



18. Any other applicable requirements for district permanent water right transfers are met as required in OAR 690-385-4500.


#### Conclusions of Law

The proposed changes in place of use as proposed in Transfer Application T-14282 comply with and satisfy the requirements of ORS 540.580 and OAR 690-385-4500.

#### Now, therefore, it is ORDERED:

1. The proposed changes in place of use to the water rights evidenced by Certificates 76715, 76799 and 79439 are approved.
2. The places of use from which the water rights are transferred off by Transfer T-14282 shall no longer be irrigated, and are cancelled from Certificates 76715, 76799 and 79439.
3. The right to the use of the water at the places of use NOT modified by this order is restricted to beneficial and is subject to all other conditions and limitations contained in Certificates 76715, 76799 and 79439, and any related decree.
4. The water user shall maintain and operate the existing measurement device and shall make such improvements as may be required by the Department.
5. Full beneficial use of the water shall be made, consistent with the terms of this order, on or before **October 1, 2025**. A Claim of Beneficial Use shall be submitted by WID to the Department within one year after the deadline for completion of the changes and full beneficial use of the water.
6. Water right Certificates 76715, 76799 and 79439 are modified. After satisfactory proof of completion has been determined by the Department, superseding right certificates will be issued when the Department determines it is necessary for record keeping.

Dated in Salem, Oregon on DEC 28 2023



Lisa J. Jaramillo, Transfer and Conservation Section Manager, for  
Douglas E. Woodcock, Acting Director  
Oregon Water Resources Department

Mailing Date: DEC 29 2023



## Watermaster Review Form: Water Right Transfer



Oregon Water Resources Department  
725 Summer St NE, Suite A  
Salem, Oregon 97301-1266  
(503) 986-0900  
[www.oregon.gov/OWRD](http://www.oregon.gov/OWRD)

Transfer Application: T-14282

Review Due Date:

Applicant Name: Westland Irrigation District

Proposed Changes: ☒ POU ☐ POD ☐ POA ☐ USE ☐ OTHER

Reviewer(s): Greg Silbernagel

Date of Review: 12/21/2023

1. Do you have evidence that the right has not been used in the last 5 years and that the presumption of forfeiture would not likely be rebuttable? ☐ Yes ☒ No If "Yes", attach evidence (e.g. dated aerial photo showing pavement or building on the land for >5 yrs.)
2. Is there a history of regulation on the source that serves this (or these) right(s) that has involved the transferred right(s) and downstream water rights? ☒ Yes ☐ No Generally characterize the frequency of any regulation or explain why regulation has not occurred:  
  
Umatilla River is regulated annually. Umatilla River Coordinator oversees priority date and McKay Reservoir releases daily.
3. Have headgate notices been issued for the source that serves the transferred right(s)?  
☐ Yes ☒ No ☐ Records not available.
4. In your estimation, after the proposed change, would distribution of water for the right(s) result in regulation of other water rights that would not have occurred if use under the original right(s) was/were maximized? ☐ Yes ☒ No If "Yes", explain:
5. In your estimation, if the proposed change is approved, are there upstream water rights that would be affected? ☐ Yes ☒ No If "Yes", describe how the rights would be affected and list the rights most affected:



6. Check here ☐ if it appears that downstream water rights benefit from return flows resulting from the current use of the transferred right(s)? If you check the box, generally characterize the locations where the return flows likely occur and list the water rights that benefit most:

☐ N/A

7. For POD changes and instream transfers, check here if there are channel losses between the old and new PODs or within the proposed instream reach? If you check the box, describe and, if possible, estimate the losses:

☒ N/A

8. For instream transfers that propose protection of a reach beyond the mouth of the source stream:

☒ N/A Would the quantity be measureable into the receiving stream consistent with OAR 690-077-0015(8)? ☐ Yes ☐ No

9. For POU changes: ☐ N/A Is it likely the original place of use would continue to receive water from the same source? ☐ Yes ☒ No If "Yes", explain:

10. For POU or USE changes: ☐ N/A In your best judgment, would use of the existing right at "full face value," result in the diversion of more water than can be used beneficially and without waste?

☐ Yes ☒ No If "Yes", explain:

11. For POU changes that involve micro-irrigation: ☒ N/A

- a. Has the applicant made changes (absent a transfer) to convert to micro-irrigation within the current place of use boundary of the water right proposed for transfer, and previously demonstrated to the Department through monitoring and site inspections by the Watermaster that the proposed transfer will not result in injury or enlargement?

☐ Yes ☐ No If "Yes", explain:



- b. Has a temporary transfer of this nature been previously filed and approved on the same lands (or portions thereof) as those lands involved in this transfer?

☐ Yes ☐ No If "Yes", answer the following:

- i. Were there any problems with more acres being irrigated (or wetted) than were authorized under the temporary transfer? ☐ Yes ☐ No If "Yes", explain:
- ii. Did the designated areas that were to remain dry (or not wetted) under the temporary transfer actually remain dry? ☐ Yes ☐ No If "No", explain:
- iii. Did the applicant comply with and meet all of the conditions of the temporary transfer? ☐ Yes ☐ No If "No", explain:
- iv. Do you have any other observations regarding the temporary transfer? ☐ Yes ☐ No If "Yes", describe:
- v. Did the applicant demonstrate to the Department through monitoring and site inspections by the Watermaster that neither injury nor enlargement occurred as a result of the temporary transfer? ☐ Yes ☐ No If "No", explain:

- c. To the best of your knowledge, if this transfer is approved, does it appear that:

i. "Injury" will occur to other water rights that share the same source?  
☐ Yes ☐ No If "Yes", explain:

ii. "Enlargement" of the water right being transferred will occur?  
☐ Yes ☐ No If "Yes", explain:



12. Are there other issues not identified through the above questions that should be considered in determining whether the change "can be effected without injury to other rights"?

☐ Yes ☒ No If "Yes", explain:

13. What alternatives may be available for addressing any issues identified above:

14. Do conditions need to be included in the transfer order to avoid enlargement of the right or injury to other rights? ☐ No ☒ Yes, as checked and provided below:

☐ For POU changes that involve micro-irrigation, provide the monitoring and reporting conditions necessary to prevent injury/enlargement:

☐ A Headgate should be required prior to diverting water.

☒ Measurement Devices for POD or POA: (if this condition is selected, also fill in the top sections of Page 4)

*a. Before water use may begin under this order, the water user shall install a **totalizing flow meter**\*, or, with prior approval of the Director, another suitable measuring device, ☒ at each point of diversion/appropriation (new and existing) OR at each new point of diversion/appropriation ☒ with the exception that water rights issued to the Bureau of Reclamation or an irrigation district (or similar entity) are not subject to this condition.*

*b. The water user shall maintain the meters or measuring devices in good working order.*

*c. The water user shall allow the Watermaster access to the meters or measuring devices; provided however, where the meters or measuring devices are located within a private structure, the Watermaster shall request access upon reasonable notice.*

☐ Reservoir water use measurement: (if this condition is selected, also fill in the top sections of Page 4)

*a. Before water use may begin under this order, the water user shall install **staff gages**\*, or, with prior approval of the Director, other suitable measuring devices, that measure the entire range and stage between empty and full in each reservoir. Staff gages shall be United States Geological Survey style.*

*b. Before water use may begin under this order, if the reservoir is located in channel, weirs or other suitable measuring devices must be installed upstream and downstream of the reservoir, and, an adjustable outlet valve must be installed. The water user shall maintain such devices in good working order. A written waiver may be obtained, if in the judgment of the Director, the installation of weirs or other suitable measuring devices, or the adjustable outlet valve, will provide no public benefit.*

\* The following alternative device(s) should be substituted for the bold, underlined device in the above selected condition:

☐ Weir  
☐ Parshall Flume  
☐ Other: \_\_\_\_

☐ Submerged Orifice  
☐ Flow Restrictor



**Oregon Water Resources Department**  
**Measurement Condition Information for the Applicant**  
*(To be sent with the Draft Preliminary Determination or Final Order)*

Transfer #: T-

☐

In order to avoid enlargement of the right or injury to other rights, a \_\_\_\_\_ will  
 be required to be installed prior to diversion of water, as a condition of this transfer:

☐

at each point of diversion/appropriation (new and existing) **OR**

☐

at each new point of diversion/appropriation.

For additional information, or to obtain approval of a different type of measurement device, the applicant should contact the area Watermaster:

Watermaster name:

District:

Address:

City/State/Zip:

Phone:

Email:

**Note:** If a device other than the one specified in the Preliminary Determination or Final Order is approved by the Watermaster, fill out and mail the form below to the Salem office.

\*\*\*\*\*

**Approval of an Alternate Measurement Device** **T-**  
*(to be filled out after consultation with the applicant, or after a site visit)*

On behalf of the Director, I authorize use of the following suitable **alternate measurement device**:

---



---



---

 Watermaster signature

---

 District

---

 Date

If this form is used for approval of an alternative measurement device, it must be mailed to:

Oregon Water Resources Department  
 725 Summer Street NE, Suite A  
 Salem, OR 97301-1266





# Oregon

Tina Kotek, Governor

## Water Resources Department

North Mall Office Building  
725 Summer St NE, Suite A  
Salem, OR 97301  
Phone 503 986-0900  
Fax 503 986-0904  
[www.oregon.gov/owrd](http://www.oregon.gov/owrd)

July 19, 2023

WESTLAND IRRIGATION DISTRICT  
BRYCE POLLOCK  
PO BOX 944  
HERMISTON, OR 97838

Reference: District Permanent Transfer T-14282

On July 17, 2023, we received your district transfer application requesting PLACE OF USE changes. The application was accompanied by \$2580.00. Your receipt number 141175 is enclosed.

By copy of this letter, we are asking the Watermaster for their report regarding the potential for injury to existing water rights which may be caused by the change.

This application will be published on the Department's weekly notice dated July 25, 2023, viewable at [http://apps.wrd.state.or.us/apps/misc/wrd\\_notice\\_view/?notice\\_id=21](http://apps.wrd.state.or.us/apps/misc/wrd_notice_view/?notice_id=21). A copy of the application can be assessed through this public notice link. Pursuant to Oregon administrative rules, the Department is requesting public comments on the recently filed district transfer application listed above. Comments may be submitted by any interested persons within 30 days of the weekly notice publication date. Comments must be received by the Department on or before August 24, 2023. For details on how to file comments please refer to the Department's weekly notice. Details for filing protests, if applicable, are also noted on the weekly notice.

If you have any questions, please call the Transfer Section, (503) 986-0935.

cc: Watermaster # 5, Gregory M. Silbernagel (*via email*)  
Bureau of Reclamation  
William Porfily, Agent  
File

Enclosure



**STATE OF OREGON  
WATER RESOURCES DEPARTMENT**

725 Summer St. N.E. Ste. A  
SALEM, OR 97301-4172  
(503) 986-0900 / (503) 986-0904 (fax)

RECEIPT # **141175**

INVOICE # \_\_\_\_\_

RECEIVED FROM: Jari Boettcher  
BY: Sheila Boettcher

APPLICATION	
PERMIT	
TRANSFER	<u>F14282</u>

CASH: ☐ CHECK: # 5756 OTHER: (IDENTIFY) ☐

TOTAL REC'D \$2580.00

**1083 TREASURY 4170 WRD MISC CASH ACCT**

0407 COPIES \$  
OTHER: (IDENTIFY) \$  
0243 I/S Lease 0244 Muni Water Mgmt. Plan 0245 Cons. Water

**4270 WRD OPERATING ACCT**

**MISCELLANEOUS** 46110

0407 COPY & TAPE FEES \$  
0410 RESEARCH FEES \$  
0408 MISC REVENUE: (IDENTIFY) \$  
TC162 DEPOSIT LIAB. (IDENTIFY) \$  
0240 EXTENSION OF TIME \$  
**WATER RIGHTS:**  
0201 SURFACE WATER \$ EXAM FEE 0202 \$ RECORD FEE  
0203 GROUND WATER \$ 0204 \$  
0205 TRANSFER \$ 2580.00  
**WELL CONSTRUCTION**  
0218 WELL DRILL CONSTRUCTOR \$ EXAM FEE 0219 \$ LICENSE FEE  
LANDOWNER'S PERMIT 0220 \$  
OTHER (IDENTIFY)

**0536 TREASURY 0437 WELL CONST. START FEE**

0211 WELL CONST START FEE \$ CARD#  
0210 MONITORING WELLS \$ CARD#  
OTHER (IDENTIFY)

**0607 TREASURY 0467 HYDRO ACTIVITY LIC NUMBER**

0233 POWER LICENSE FEE (FW/WRD) \$  
0231 HYDRO LICENSE FEE (FW/WRD) \$  
HYDRO APPLICATION \$

**TREASURY OTHER / RDX**

FUND \_\_\_\_\_ TITLE \_\_\_\_\_  
OBJ. CODE \_\_\_\_\_ VENDOR # \_\_\_\_\_  
DESCRIPTION \_\_\_\_\_ \$

RECEIPT: **141175** DATED: 7-17-2023 BY: mcalif





Oregon Water Resources Department  
725 Summer Street NE, Suite A  
Salem Oregon 97301-1266  
(503) 986-0900  
www.wrd.state.or.us

# Application for District Permanent Water Right Transfer

Please type or print legibly in dark ink. If your application is incomplete or inaccurate, we will return it to you. If any requested information does not apply to your application, insert "N/A" to indicate "Not Applicable." As you complete this form, please refer to notes and guidance included on the application. A summary of review criteria and procedures that are generally applicable to the application is available at [www.wrd.state.or.us/OWRD/PUBS/forms.shtml#app\\_criteria\\_review](http://www.wrd.state.or.us/OWRD/PUBS/forms.shtml#app_criteria_review).

Change in Place of Use Only

## 1A. APPLICANT INFORMATION

IRRIGATION DISTRICT Westland Irrigation District		PHONE NO. 541.720.1781	ADDITIONAL CONTACT NO.
ADDRESS 78691 Agnew Road			COUNTY Umatilla
CITY Hermiston	STATE OR	ZIP 97838	E-MAIL 'BRYCE POLLOCK' <BRYCEPOLLOCK16@GMAIL.COM>
BY PROVIDING AN E-MAIL ADDRESS, CONSENT IS GIVEN TO RECEIVE ALL CORRESPONDENCE FROM THE DEPARTMENT ELECTRONICALLY. COPIES OF THE FINAL ORDER DOCUMENTS WILL ALSO BE MAILED.			

## 1B. AGENT INFORMATION

AGENT/BUSINESS NAME William Porfily		PHONE NO. 541.561.7259	ADDITIONAL CONTACT NO.
ADDRESS P.O. Box 643			FAX NO.
CITY Stanfield	STATE OR	ZIP 97838	E-MAIL WPORFILY@GMAIL.COM
BY PROVIDING AN E-MAIL ADDRESS, CONSENT IS GIVEN TO RECEIVE ALL CORRESPONDENCE FROM THE DEPARTMENT ELECTRONICALLY. COPIES OF THE FINAL ORDER DOCUMENTS WILL ALSO BE MAILED.			

## 2. PROPOSED CHANGE(S) TO WATER RIGHT(S)

- List **all** water rights to be affected by this transfer. Indicate the certificate, permit, decree or other identifying number(s) in the table below: (Attach additional pages as necessary.)

	Certificate	Permit / Previous Transfer	Decree
1.	Cert. 76799-T-9717	T -9717	
2.	Cert. 76715	-	
3.	Cert. 79439	-	
4.		-	
5.		-	
6.		-	

RECEIVED

14282

JUL 17 2023



### 3. ATTACHMENTS


Check each of the following **attachments** included with this application. The application will be returned if all required attachments are not included.

<b>Supplemental Form A –</b> <b>Description of Proposed Change(s) to a Water Right</b> <input checked="" type="checkbox"/> A <u>separate</u> Supplemental Form A is enclosed for <u>each</u> water right to be affected by this transfer. <b>Map</b> <input checked="" type="checkbox"/> Permanent Transfer A map meeting the requirements of OAR 690-385-3300 must be included but need not be prepared by a Certified Water Right Examiner (CWRE).	<b>Fees:</b> <input checked="" type="checkbox"/> Amount enclosed: \$ <b>2,580.00</b> See the Department's Fee Schedule at <a href="http://www.wrd.state.or.us">www.wrd.state.or.us</a> or call (503) 986-0900. <b>Land Use Compatibility Statement</b> <input type="checkbox"/> The Land Use Information Form is <u>not</u> required if water is to be diverted, conveyed and/or used only on federal lands or if <u>ALL</u> of the following apply: a) a change in place of use only, b) a change that does not involve the placement or modification of structures, c) the use of water is for irrigation <u>only</u> and d) the use is located within an irrigation district or an exclusive farm use zone.
---	--

### 4. SIGNATURES

The district certifies the following:

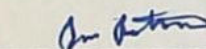
- (1) The water rights proposed for transfer are water rights subject to transfer and are not subject to forfeiture for nonuse under ORS 540.610;
- (2) Each user affected by the proposed transfer has provided written authorization for the transfer and such authorization is on file with the district;
- (3) For lands which are no longer irrigated or susceptible of irrigation that are included in this transfer under the authority of ORS 540.572 and OAR 690-385-5000, notices as required under ORS 572 and OAR 690-385-5100 have been given to the user and any security interest holder of record of intent to transfer the right and the user was provided an opportunity to resolve the matter in the manner described by ORS 540.572 and OAR 690-385-5400 and 690-385-5600.
- (4) On behalf of the district, I affirm to the best of my knowledge the information contained in this application is true and accurate.

  
District Manager signature

Curtis Engbretson  
name (print)

7-14-23  
date

OR

  
Land Owner

Jerry Boettcher  
name (print)

7-11-23  
date

#### **Before submitting your application to the Department, be sure you have:**

- Answered each question completely.
- Included all the required attachments.
- Included a check payable to the Oregon Water Resources Department for the appropriate amount.

RECEIVED

JUL 17 2023





# District Permanent Water Right Transfer Application

## Supplemental Form A

### DESCRIPTION OF PROPOSED CHANGE(S) TO A WATER RIGHT

List only one water right per page. A separate Supplemental Form A must be completed for each certificate, permit, decree, or other right involved in the proposed transfer.

Attach additional copies of Supplemental Form A as needed to describe other certificates, permits, decrees or other rights involved in this transfer.

### 1. CURRENT WATER RIGHT INFORMATION

Water Right Subject to Transfer (check and complete one of the following):

<input checked="" type="checkbox"/> Certificated Right	76715	
	Certificate Number	
<input type="checkbox"/> Adjudicated, Non-certificated Right	Name of Decree	Page Number
<input type="checkbox"/> Permit for which Proof has been Approved	-	
	Permit Number	Date Claim of Beneficial Use Submitted
<input type="checkbox"/> Transferred Right for which Proof has been Filed	-	
	Previous Transfer Number	Date Claim of Beneficial Use Submitted
<input type="checkbox"/> Permit for Supplemental Irrigation	-	
	Permit Number	

▪ Name on Permit, Certificate, or Decree: Westland Irrigation District

▪ Priority Date(s): March 14, 1903

If there are **multiple Priority Dates** identified on the water right, any information provided in Supplemental Form A of this application must identify which priority date is associated with each of the authorized points of diversion or appropriation and places of use.

Source(s) of Water to be Affected by Transfer: Umatilla River

Tributary to: Columbia River

▪ Are there **other water rights**, Permits or Ground Water Registrations associated with this land?

☒ Yes    ☐ No

If "Yes", what are the Permit, Registration or Certificate Numbers? 79439

Any "layered" water use or a right that is supplemental to a primary right proposed for transfer **must be included in the transfer or be cancelled.**



- Certificate Number or other identifying number: 76715

The following information must be provided only for those points of diversion or appropriation that are involved in the transfer.

If a point of diversion or appropriation is not numbered on the decree or water right certificate or permit, assign it a unique number in the following table (e.g. POD #1 or POA(well) #1). Use the number to refer to the point of diversion or appropriation serving the place of use described in Tables I and II. Note: Permanent district transfers do not allow for a change in point of diversion or appropriation to serve the proposed place of use.

Received by OWRD

JUL 26 2023

Salem, OR

Government lot and donation land claim numbers must be included in the table below **only** if the information is reflected on the existing water right.

**Location of Existing Authorized Point(s) of Diversion (POD) or Appropriation (POA):**

(i.e., the allowed point(s) of diversion or appropriation listed on the water right for the "FROM" or "OFF" lands)

AUTHORIZED POINT(S) of DIVERSION (POD) or APPROPRIATION (POA)							
POD# or POA#	TWP	RNG	SEC	QQ	DLC	GOV'T LOT	MEASURED DISTANCES
WID POD	3 N	29 E	21	SW NW			North 76 Degrees 45 minutes 56 seconds East 2913.19 Ft from the W ¼ corner of section 21



revised

Received by OWRD

JUL 26 2023

▪ Certificate Number or other identifying number: 76715

Salem, OR

Provided the district filed notice of a change in place of use pursuant to OAR 690-385-4100, reference the District Internal Notice Number (DINN) used to describe the change(s) to be made permanent by this transfer.

Government lot (GOV'T LOT) and donation land claim numbers (DLC) must be included in the tables below only if the information is reflected on the existing water right.

TABLE I. – AUTHORIZED PLACE OF USE												
POD# or POA#	PRIORITY DATE	USE	LEGAL DESCRIPTION							ACRES	USER NAME	DINN
			TWP	RNG	SEC	QQ	DLC	GOV'T LOT	TAX LOT			
1	March 14, 1903	Irrig.	4 N	28 E	32	NE NW			300	7.1	Jerry Boettcher	
1	March 14, 1903	Irrig.	4 N	28 E	32	SE NW			1000	3.9	Jerry Boettcher	
TOTAL:										11.0		



Received by OWRD

JUL 26 2023

Salem, OR

▪ Certificate Number or other identifying number: 76715

TABLE II. – PROPOSED PLACE OF USE												
POD / POA #	PRIORITY DATE	USE	LEGAL DESCRIPTION							ACRES	USER NAME	DINN
			TWP	RNG	SEC	QQ	DLC	GOV'T LOT	TAX LOT			
1	March 14, 1903	Irrig.	4 N	28 E	32	SW SW			1400	2.0	Alex & Shannon Smith	
1	March 14, 1903	Irrig.	4 N	28 E	31	SW SE			2300	9.0	POLLOCK & SON	







▪ Certificate Number or other identifying number: 76799

Received by OWRD

The following information must be provided only for those points of diversion or appropriation that are involved in the transfer

JUL 26 2023

If a point of diversion or appropriation is not numbered on the decree or water right certificate or permit, assign it a unique number in the following table (e.g. POD #1 or POA(well) #1). Use the number to refer to the point of diversion or appropriation serving the place of use described in Tables I and II. Note: Permanent district transfers do not allow for a change in point of diversion or appropriation to serve the proposed place of use.

Salem, OR

Government lot and donation land claim numbers must be included in the table below **only** if the information is reflected on the existing water right.

**Location of Existing Authorized Point(s) of Diversion (POD) or Appropriation (POA):**

(i.e., the allowed point(s) of diversion or appropriation listed on the water right for the "FROM" or "OFF" lands)

AUTHORIZED POINT(S) of DIVERSION (POD) or APPROPRIATION (POA)							
POD# or POA#	TWP	RNG	SEC	QQ	DLC	GOV'T LOT	MEASURED DISTANCES
WID POD	3 N	29 E	21	SW NW			North 76 Degrees 45 minutes 56 seconds East 2913.19 Ft from the W ¼ corner of section 21



JUL 26 2023

to describe the  
Salem, OR

Provided the district filed notice of a change in place of use pursuant to OAR 690-385-4100, reference the District Internal Notice Number (DINN) used to describe the change(s) to be made permanent by this transfer.

TABLE I. – AUTHORIZED PLACE OF USE													
POD# or POA#	PRIORITY DATE	USE	LEGAL DESCRIPTION							ACRES	USER NAME	DINN	
			TWP	RNG	SEC	QQ	DLC	GOV'T LOT	TAX LOT				
1	April 12, 1961	Irrig.	4 N	28 E	31	SE SE				1400	31.0	Jerry Boettcher	
										TOTAL:	31.0		



Salem, OR

TABLE II. — PROPOSED PLACE OF USE

revised - 2/1/2010





## District Permanent Water Right Transfer Application

### Supplemental Form A

Received by OWRD

JUL 26 2023

Salem, OR

#### DESCRIPTION OF PROPOSED CHANGE(S) TO A WATER RIGHT

List only one water right per page. A **separate Supplemental Form A must be completed for each** certificate, permit, decree, or other right involved in the proposed transfer.

Attach additional copies of Supplemental Form A as needed to describe other certificates, permits, decrees or other rights involved in this transfer.

#### 1. CURRENT WATER RIGHT INFORMATION

Water Right Subject to Transfer (check and complete one of the following):

<input checked="" type="checkbox"/> Certificated Right	<u>79439</u>	
	Certificate Number	
<input type="checkbox"/> Adjudicated, Non-certificated Right	_____	_____
	Name of Decree	Page Number
<input type="checkbox"/> Permit for which Proof has been Approved	-	_____
	Permit Number	Date Claim of Beneficial Use Submitted
<input type="checkbox"/> Transferred Right for which Proof has been Filed	-	_____
	Previous Transfer Number	Date Claim of Beneficial Use Submitted
<input type="checkbox"/> Permit for Supplemental Irrigation	-	_____
	Permit Number	

▪ Name on Permit, Certificate, or Decree: U.S. Bureau of Reclamation

▪ Priority Date(s): July 1, 1924

If there are **multiple Priority Dates** identified on the water right, any information provided in Supplemental Form A of this application must identify which priority date is associated with each of the authorized points of diversion or appropriation and places of use.

Source(s) of Water to be Affected by Transfer: Umatilla River

Tributary to: Columbia River

▪ Are there **other water rights**, Permits or Ground Water Registrations associated with this land?

☒ Yes    ☐ No

If "Yes", what are the Permit, Registration or Certificate Numbers? 76715 & 76799

Any "layered" water use or a right that is supplemental to a primary right proposed for transfer **must be included in the transfer or be cancelled.**



▪ Certificate Number or other identifying number: 79439

Received by OWRD

The following information must be provided only for those points of diversion or appropriation that are involved in the transfer. 10/26/2023

If a point of diversion or appropriation is not numbered on the decree or water right certificate or permit, assign it a unique number in the following table (e.g. POD #1 or POA(well) #1). Use the number to refer to the point of diversion or appropriation serving the place of use described in Tables I and II. Note: Permanent district transfers do not allow for a change in point of diversion or appropriation to serve the proposed place of use. Salem, OR

Government lot and donation land claim numbers must be included in the table below **only** if the information is reflected on the existing water right.

**Location of Existing Authorized Point(s) of Diversion (POD) or Appropriation (POA):**

(i.e., the allowed point(s) of diversion or appropriation listed on the water right for the "FROM" or "OFF" lands)

AUTHORIZED POINT(S) of DIVERSION (POD) or APPROPRIATION (POA)							
POD# or POA#	TWP	RNG	SEC	QQ	DLC	GOV'T LOT	MEASURED DISTANCES
1	3 N	29 E	21	SW NE			N 76 degrees 45 minutes 56 seconds E 2913.19' from the W 1/4 Corner of Sec. 21



Rece: WRD

Salem, OR

Provided the district filed notice of a change in place of use pursuant to OAR 690-385-4100, reference the District Internal Notice Number (DINN) used to describe the change(s) to be made permanent by this transfer.

TABLE I. – AUTHORIZED PLACE OF USE												
POD# or POA#	PRIORITY DATE	USE	LEGAL DESCRIPTION							ACRES	USER NAME	DINN
			TWP	RNG	SEC	QQ	DLC	GOV'T LOT	TAX LOT			
					Supplemental to Certificate 76715							
1	July 1, 1924	Suppl. Irrig.	4 N	28 E	32	NE NW			300	7.1	Jerry Boettcher	
1	July 1, 1924	Suppl. Irrig.	4 N	28 E	32	SE NW			1000	3.9	Jerry Boettcher	
TOTAL:										42.0		



Received by OWRD

JUL 26 2023

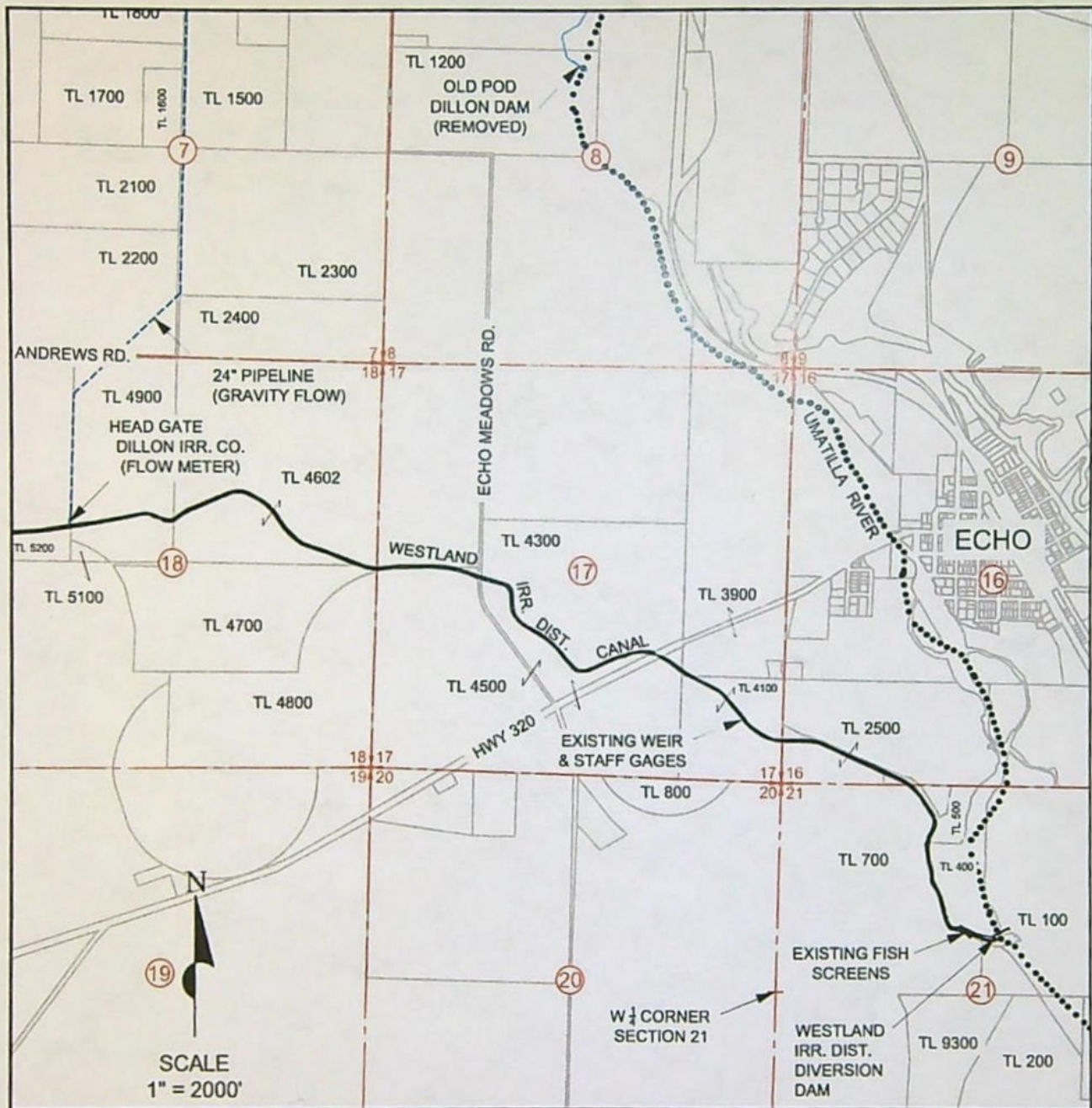
Salem, OR

▪ Certificate Number or other identifying number: 79439

TABLE II. – PROPOSED PLACE OF USE

POD / POA #	PRIORITY DATE	USE	LEGAL DESCRIPTION							ACRES	USER NAME	DINN
			TWP	RNG	SEC	QQ	DLC	GOV'T LOT	TAX LOT			
1	July 1, 1924	Suppl. Irrig.	4 N	28 E	32	SW SW			1400	2.0	Alex & Shannon Smith	
1	July 1, 1924	Suppl. Irrig.	4 N	28 E	31	SW SE			2300	9.0	POLLOCK & SON	
TOTAL:										42.0		





AUTHORIZED POINT OF DIVERSION: NORTH 76 DEGREES 45 MINUTES 56 SECONDS EAST;  
2913.19 FEET FROM THE W 1/4 CORNER OF SECTION 21

### LEGEND

- SECTION LINES
- TAX LOT LINES
- BURIED PIPELINE
- UMATILLA RIVER
- TL 100 TAX LOT NUMBERS

Township 3 North, Range 29 East, W.M.  
Section 21  
UMATILLA COUNTY

POINT OF DIVERSION  
WESTLAND IRRIGATION DISTRICT

RECEIVED

Print Date: 3/16/2020 3:53 PM

THIS MAP WAS PREPARED FOR THE PURPOSE OF IDENTIFYING THE LOCATION OF A WATER RIGHT ONLY AND IS NOT INTENDED TO PROVIDE LEGAL DIMENSIONS OR LOCATION OF PROPERTY OWNERSHIP LINES.

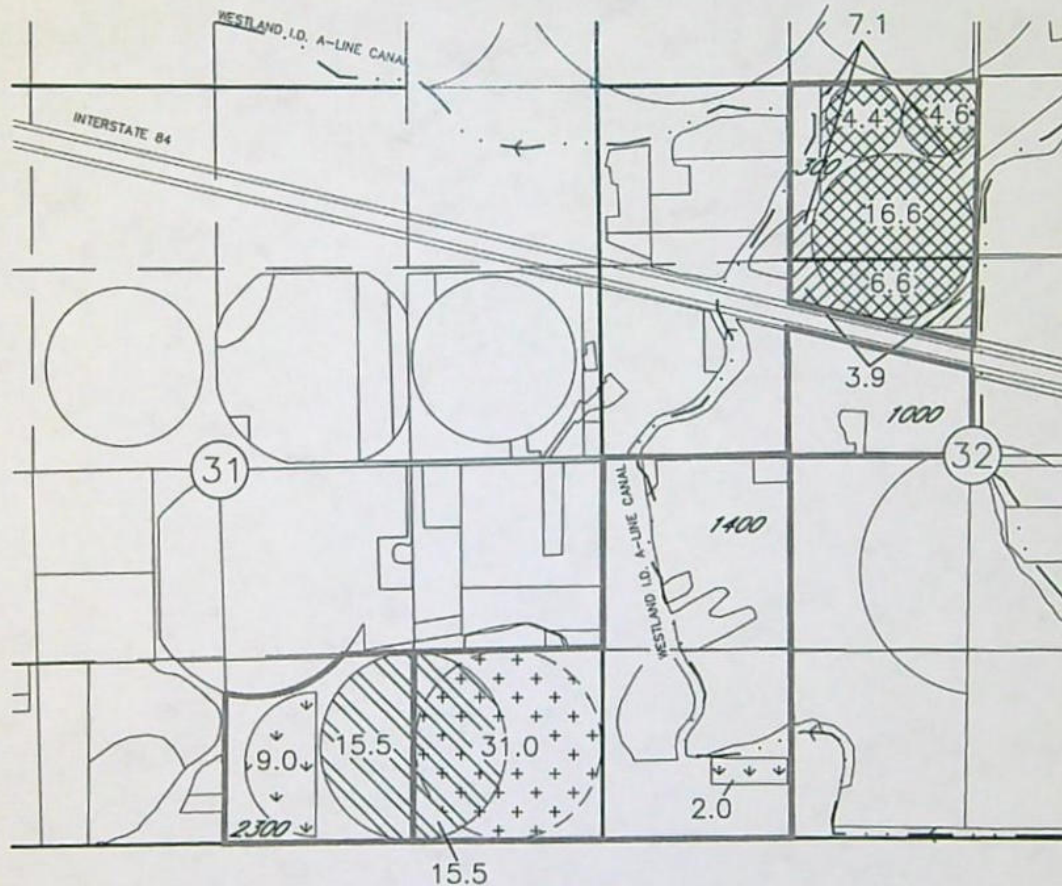
Z:\1Cents\Westland ID - 609\609-17-008 Westland Water Rights Mapping\Maps\B\Prof\WID\_POOMap.dwg






14282017 2023



revised map  
2023 WESTLAND IRRIGATION DISTRICT  
540.580 TRANSFER  
BOETTCHER-POLLOCK  
T4N., 28E., W.M.

E-RECEIVED  
07/28/2023  
OWRD

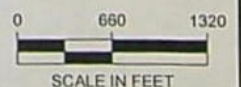


-  1903, CERT. 76715 NOT INVOLVED IN THIS TRANSFER
-  11.0ac FROM MARCH 14, 1903, CERT. 76715 AND SUPPLEMENTAL CERT. 79439
-  31.0ac FROM APRIL 12, 1961, CERT. 76799 T-9717
-  31.0ac TO APRIL 12, 1961, CERT. 76799 T-9717
-  11.0ac TO MARCH 14, 1903, CERT. 76715 AND SUPPLEMENTAL CERT. 79439

— TAX LOT BOUNDARY

NOTE:  
THE PURPOSE OF THIS MAP IS TO IDENTIFY THE APPROXIMATE LOCATION OF THE WATER RIGHT. IT IS NOT INTENDED TO PROVIDE INFORMATION RELATIVE TO THE LOCATION OF PROPERTY OWNERSHIP BOUNDARY LINES.

THE PIPE DISTRIBUTION SYSTEM IS BURIED PIPE. LOCATIONS AND SIZES ARE APPROXIMATE. THEY ARE BASED ON FARM MAPS, FIELD OBSERVATIONS AND DESCRIPTIONS PROVIDED BY OPERATIONS PERSONNEL.







**SUPERSEDED**

## District Permanent Water Right Transfer Application

### Supplemental Form A

#### DESCRIPTION OF PROPOSED CHANGE(S) TO A WATER RIGHT

List only one water right per page. A separate Supplemental Form A must be completed for each certificate, permit, decree, or other right involved in the proposed transfer.

Attach additional copies of Supplemental Form A as needed to describe other certificates, permits, decrees or other rights involved in this transfer.

#### 1. CURRENT WATER RIGHT INFORMATION

Water Right Subject to Transfer (check and complete one of the following):

<input checked="" type="checkbox"/> Certificated Right	<u>76715</u>	Certificate Number
<input type="checkbox"/> Adjudicated, Non-certificated Right	Name of Decree	Page Number
<input type="checkbox"/> Permit for which Proof has been Approved	-	Permit Number Date Claim of Beneficial Use Submitted
<input type="checkbox"/> Transferred Right for which Proof has been Filed	-	Previous Transfer Number Date Claim of Beneficial Use Submitted
<input type="checkbox"/> Permit for Supplemental Irrigation	-	Permit Number

- Name on Permit, Certificate, or Decree: Westland Irrigation District

- Priority Date(s): March 14, 1903

If there are **multiple Priority Dates** identified on the water right, any information provided in Supplemental Form A of this application must identify which priority date is associated with each of the authorized points of diversion or appropriation and places of use.

Source(s) of Water to be Affected by Transfer: Umatilla River

Tributary to: Columbia River

- Are there **other water rights**, Permits or Ground Water Registrations associated with this land?

☒ Yes ☐ No

If "Yes", what are the Permit, Registration or Certificate Numbers? 79434 282

Any "layered" water use or a right that is supplemental to a primary right proposed for transfer **must be included in the transfer or be cancelled.**



▪ Certificate Number or other identifying number: 76715

The following information must be provided only for those points of diversion or appropriation that are involved in the transfer.

If a point of diversion or appropriation is not numbered on the decree or water right certificate or permit, assign it a unique number in the following table (e.g. POD #1 or POA(well) #1). Use the number to refer to the point of diversion or appropriation serving the place of use described in Tables I and II. Note: Permanent district transfers do not allow for a change in point of diversion or appropriation to serve the proposed place of use.

Government lot and donation land claim numbers must be included in the table below **only** if the information is reflected on the existing water right.

**Location of Existing Authorized Point(s) of Diversion (POD) or Appropriation (POA):**

(i.e., the allowed point(s) of diversion or appropriation listed on the water right for the "FROM" or "OFF" lands)

AUTHORIZED POINT(S) of DIVERSION (POD) or APPROPRIATION (POA)							
POD# or POA#	TWP	RNG	SEC	QQ	DLC	GOV'T LOT	MEASURED DISTANCES
WID POD	3 N	29 E	21	SW NW			North 76 Degrees 45 minutes 56 seconds East 2913.19 Ft from the W ¼ corner of section 21

RECEIVED

JUL 17 2023

OWRD

SUPERSEDED

14282-



- Certificate Number or other identifying number: **76715**

Provided the district filed notice of a change in place of use pursuant to OAR 690-385-4100, reference the District Internal Notice Number (DINN) used to describe the change(s) to be made permanent by this transfer.

Government lot (GOV”T LOT) and donation land claim numbers (DLC) must be included in the tables below **only** if the information is reflected on the existing water right.

<b>POD# or POA#</b>	<b>PRIORITY DATE</b>	<b>USE</b>	<b>LEGAL DESCRIPTION</b>							<b>ACRES</b>	<b>USER NAME</b>	<b>DINN</b>
			<b>TWP</b>	<b>RNG</b>	<b>SEC</b>	<b>QQ</b>	<b>DLC</b>	<b>GOV'T LOT</b>	<b>TAX LOT</b>			
<b>1</b>	<b>March 14, 1903</b>	<b>Irrig.</b>	<b>4 N</b>	<b>28 E</b>	<b>32</b>	<b>NE NW</b>			<b>300</b>	<b>8.1</b>	<b>Jerry Boettcher</b>	
<b>1</b>	<b>March 14, 1903</b>	<b>Irrig.</b>	<b>4 N</b>	<b>28 E</b>	<b>32</b>	<b>SE NW</b>			<b>1000</b>	<b>2.9</b>	<b>Jerry Boettcher</b>	
<b>TOTAL:</b>										<b>11.0</b>		

SUPERSEDED

14282-

District Permanent Transfer Application  
Supplemental Form A

Page 3 of 12

revised - 2/1/2010

RECEIVED

JUL 17 2023

OWRD



SUPERSEDED

▪ Certificate Number or other identifying number: 76715

14282 -

TABLE II. - PROPOSED PLACE OF USE												
POD / POA #	PRIORITY DATE	USE	LEGAL DESCRIPTION							ACRES	USER NAME	DINN
			TWP	RNG	SEC	QQ	DLC	GOV'T LOT	TAX LOT			
1	March 14, 1903	Irrig.	4 N	28 E	32	SW SW			1400	2.0	Alex & Shannon Smith	
1	March 14, 1903	Irrig.	4 N	28 E	31	SW SE			2300	9.0	POLLOCK & SON	
TOTAL:										11.0		

RECEIVED  
JUL 17 2023  
OWRD





## District Permanent Water Right Transfer Application Supplemental Form A

### DESCRIPTION OF PROPOSED CHANGE(S) TO A WATER RIGHT

List only one water right per page. A separate Supplemental Form A must be completed for each certificate, permit, decree, or other right involved in the proposed transfer.

Attach additional copies of Supplemental Form A as needed to describe other certificates, permits, decrees or other rights involved in this transfer.

### 1. CURRENT WATER RIGHT INFORMATION

Water Right Subject to Transfer (check and complete one of the following):

<input checked="" type="checkbox"/> Certificated Right	<u>76799</u>	
	Certificate Number	
<input type="checkbox"/> Adjudicated, Non-certificated Right	Name of Decree	Page Number
<input type="checkbox"/> Permit for which Proof has been Approved	-	Date Claim of Beneficial Use Submitted
	Permit Number	
<input type="checkbox"/> Transferred Right for which Proof has been Filed	-	Date Claim of Beneficial Use Submitted
	Previous Transfer Number	
<input type="checkbox"/> Permit for Supplemental Irrigation	-	
	Permit Number	

- Name on Permit, Certificate, or Decree: Westland Irrigation District
- Priority Date(s): April 12, 1961

If there are **multiple Priority Dates** identified on the water right, any information provided in Supplemental Form A of this application must identify which priority date is associated with each of the authorized points of diversion or appropriation and places of use.

Source(s) of Water to be Affected by Transfer: Umatilla River

Tributary to: Columbia River

- Are there **other water rights**, Permits or Ground Water Registrations associated with this land?  

☒ Yes    ☐ No

If "Yes", what are the Permit, Registration or Certificate Numbers? 79439

Any "layered" water use or a right that is supplemental to a primary right proposed for transfer **must be included in the transfer or be cancelled.**

14282 -



▪ Certificate Number or other identifying number: 76799

The following information must be provided only for those points of diversion or appropriation that are involved in the transfer.

If a point of diversion or appropriation is not numbered on the decree or water right certificate or permit, assign it a unique number in the following table (e.g. POD #1 or POA(well) #1). Use the number to refer to the point of diversion or appropriation serving the place of use described in Tables I and II. Note: Permanent district transfers do not allow for a change in point of diversion or appropriation to serve the proposed place of use.

Government lot and donation land claim numbers must be included in the table below **only** if the information is reflected on the existing water right.

**Location of Existing Authorized Point(s) of Diversion (POD) or Appropriation (POA):**

(i.e., the allowed point(s) of diversion or appropriation listed on the water right for the "FROM" or "OFF" lands)

AUTHORIZED POINT(S) of DIVERSION (POD) or APPROPRIATION (POA)							
POD# or POA#	TWP	RNG	SEC	QQ	DLC	GOV'T LOT	MEASURED DISTANCES
WID POD	3 N	29 E	21	SW NW			North 76 Degrees 45 minutes 56 seconds East 2913.19 Ft from the W ¼ corner of section 21

RECEIVED

JUL 17 2023

OWRD

SI PERSEDED

14282-













## District Permanent Water Right Transfer Application

### Supplemental Form A

**SUPERSEDED**

#### DESCRIPTION OF PROPOSED CHANGE(S) TO A WATER RIGHT

List only one water right per page. A separate Supplemental Form A must be completed for each certificate, permit, decree, or other right involved in the proposed transfer.

Attach additional copies of Supplemental Form A as needed to describe other certificates, permits, decrees or other rights involved in this transfer.

#### 1. CURRENT WATER RIGHT INFORMATION

Water Right Subject to Transfer (check and complete one of the following):

<input checked="" type="checkbox"/> Certificated Right	<u>79439</u>	Certificate Number
<input type="checkbox"/> Adjudicated, Non-certificated Right	Name of Decree	Page Number
<input type="checkbox"/> Permit for which Proof has been Approved	-	Permit Number Date Claim of Beneficial Use Submitted
<input type="checkbox"/> Transferred Right for which Proof has been Filed	-	Previous Transfer Number Date Claim of Beneficial Use Submitted
<input type="checkbox"/> Permit for Supplemental Irrigation	-	Permit Number

- Name on Permit, Certificate, or Decree: U.S. Bureau of Reclamation

- Priority Date(s): July 1, 1924

If there are **multiple Priority Dates** identified on the water right, any information provided in Supplemental Form A of this application must identify which priority date is associated with each of the authorized points of diversion or appropriation and places of use.

Source(s) of Water to be Affected by Transfer: Umatilla River

Tributary to: Columbia River

- Are there **other water rights**, Permits or Ground Water Registrations associated with this land?

☒ Yes ☐ No

If "Yes", what are the Permit, Registration or Certificate Numbers? 76715 & 76799

Any "layered" water use or a right that is supplemental to a primary right proposed for transfer **must be included in the transfer or be cancelled.**

14282 -



SUPERSEDED

- Certificate Number or other identifying number: 79439

The following information must be provided only for those points of diversion or appropriation that are involved in the transfer.

If a point of diversion or appropriation is not numbered on the decree or water right certificate or permit, assign it a unique number in the following table (e.g. POD #1 or POA(well) #1). Use the number to refer to the point of diversion or appropriation serving the place of use described in Tables I and II. Note: Permanent district transfers do not allow for a change in point of diversion or appropriation to serve the proposed place of use.

Government lot and donation land claim numbers must be included in the table below **only** if the information is reflected on the existing water right.

**Location of Existing Authorized Point(s) of Diversion (POD) or Appropriation (POA):**

(i.e., the allowed point(s) of diversion or appropriation listed on the water right for the "FROM" or "OFF" lands)

AUTHORIZED POINT(S) of DIVERSION (POD) or APPROPRIATION (POA)							
POD# or POA#	TWP	RNG	SEC	QQ	DLC	GOV'T LOT	MEASURED DISTANCES
1	3 N	29 E	21	SW NE			N 76 degrees 45 minutes 56 seconds E 2913.19' from the W 1/4 Corner of Sec. 21

RECEIVED

JUL 17 2023

OWRD

14282



**SUPERSEDED**

- Certificate Number or other identifying number: 79439

Provided the district filed notice of a change in place of use pursuant to OAR 690-385-4100, reference the District Internal Notice Number (DINN) used to describe the change(s) to be made permanent by this transfer.

Government lot (GOV'T LOT) and donation land claim numbers (DLC) must be included in the tables below **only** if the information is reflected on the existing water right.

**TABLE I. – AUTHORIZED PLACE OF USE**

POD# or POA#	PRIORITY DATE	USE	LEGAL DESCRIPTION							ACRES	USER NAME	DINN
			TWP	RNG	SEC	QQ	DLC	GOV'T LOT	TAX LOT			
1	July 1, 1924	Suppl. Irrig.	4 N	28 E	31	SE SE			1400	31.0	Jerry Boettcher	
1	July 1, 1924	Suppl. Irrig.	4 N	28 E	32	NE NW			300	8.1	Jerry Boettcher	
1	July 1, 1924	Suppl. Irrig.	4 N	28 E	32	SE NW			1000	2.9	Jerry Boettcher	
TOTAL:										42.0		

RECEIVED

JUL 17 2023

OWRD

14282



**SUPERSEDED**

▪ Certificate Number or other identifying number: 79439

TABLE II. - PROPOSED PLACE OF USE												
POD / POA #	PRIORITY DATE	USE	LEGAL DESCRIPTION							ACRES	USER NAME	DINN
			TWP	RNG	SEC	QQ	DLC	GOV'T LOT	TAX LOT			
1	July 1, 1924	Suppl. Irrig.	4 N	28 E	31	SW SE			1400	15.5	POLLOCK & SON	
1	July 1, 1924	Suppl. Irrig.	4 N	28 E	31	SE SE			1400	15.5	POLLOCK & SON	
1	July 1, 1924	Suppl. Irrig.	4 N	28 E	32	SW SW			1400	2.0	Alex & Shannon Smith	
1	July 1, 1924	Suppl. Irrig.	4 N	28 E	31	SW SE			2300	9.0	POLLOCK & SON	
TOTAL:										42.0		

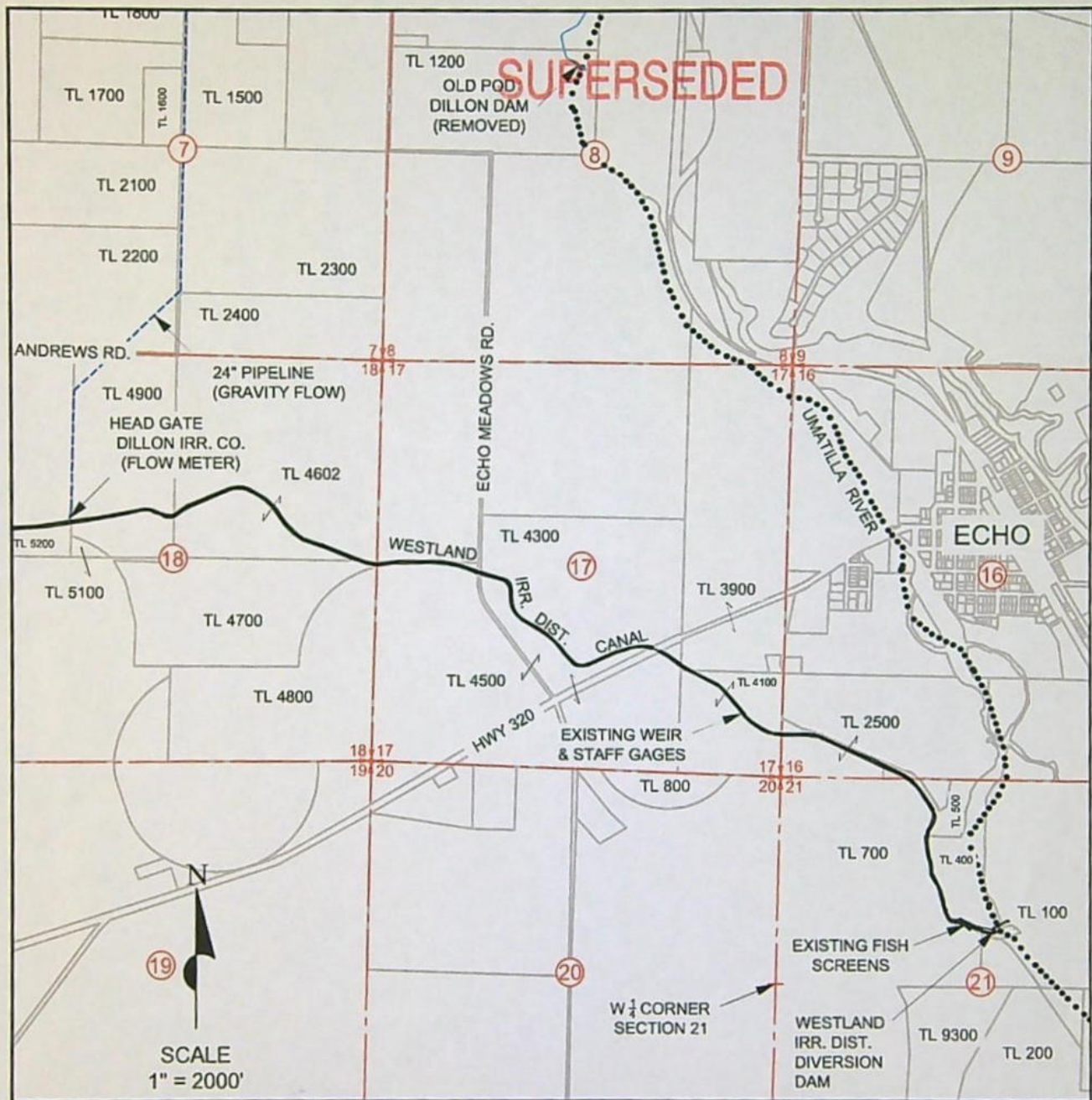
RECEIVED

JUL 17 2023

OWRD

14282 -





### LEGEND

- SECTION LINES
- TAX LOT LINES
- BURIED PIPELINE
- UMATILLA RIVER
- TL 100 TAX LOT NUMBERS

Township 3 North, Range 29 East, W.M.  
Section 21  
UMATILLA COUNTY

POINT OF DIVERSION  
WESTLAND IRRIGATION DISTRICT

RECEIVED

1428202172023

OWRD



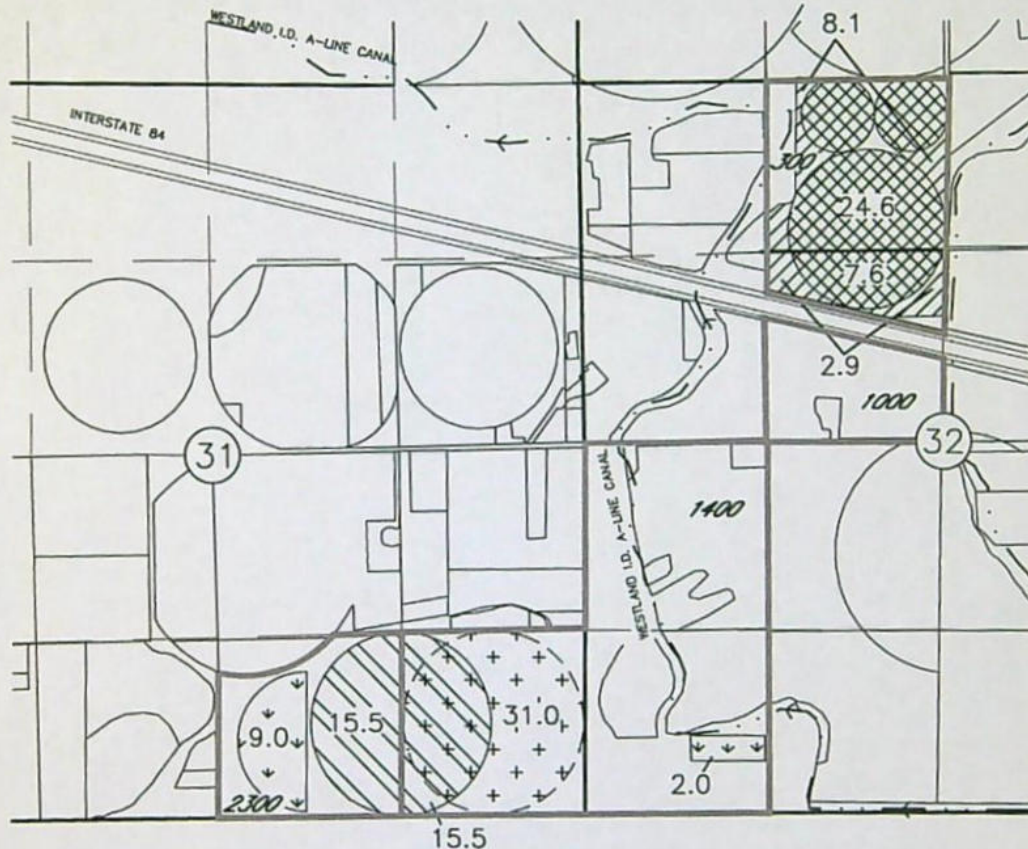
RECEIVED






JUL 17 2023

OWRD

2023 WESTLAND IRRIGATION DISTRICT  
540.580 TRANSFER  
BOETTCHER-POLLOCK  
T4N., 28E., W.M.

SUPERSEDED



-  1903, CERT. 76715 NOT INVOLVED IN THIS TRANSFER
-  11.0ac FROM MARCH 14, 1903, CERT. 76715 AND SUPPLEMENTAL CERT. 79439
-  31.0ac FROM APRIL 12, 1961, CERT. 76799 T-9717 AND SUPPLEMENTAL CERT. 79439
-  31.0ac TO APRIL 12, 1961, CERT. 76799 T-9717 AND SUPPLEMENTAL CERT. 79439
-  11.0ac TO MARCH 14, 1903, CERT. 76715 AND SUPPLEMENTAL CERT. 79439

— TAX LOT BOUNDARY

NOTE:  
THE PURPOSE OF THIS MAP IS TO IDENTIFY THE APPROXIMATE LOCATION OF THE WATER RIGHT. IT IS NOT INTENDED TO PROVIDE INFORMATION RELATIVE TO THE LOCATION OF PROPERTY OWNERSHIP BOUNDARY LINES.

THE PIPE DISTRIBUTION SYSTEM IS BURIED PIPE. LOCATIONS AND SIZES ARE APPROXIMATE. THEY ARE BASED ON FARM MAPS, FIELD OBSERVATIONS AND DESCRIPTIONS PROVIDED BY OPERATIONS PERSONNEL.

14282 -

