

District Temp

T-14364

Name Columbia Improvement DistrictAddress 501 Columbia Ave NE
Boardman, OR 97818Change in POUDate Filed 12/8/2023Initial notice date 12/26/2023

DPD issued date _____

PD issued date _____

PD notice date _____

Date of FO 2/27/2024 Vol 129 Page 71-794

C-Date _____

COBU due date _____

COBU Received date _____

Certificate issued _____

Assignments: _____

Irrigation District _____

Agent William Porfily
wporfily@gmail.com

CWRE _____

CC's list _____

_____☐ - Oversized map - Location _____

DESCRIPTION OF WATER RIGHT(S)

Name of Stream Columbia RiverTrib. of Pacific OceanUse IrrigationCounty Morrow

Quantity of water (CFS) _____

No. of Acres _____

Name of ditch _____

App# S 51650Per # S 37293Cert # 94872PR Date 2-7-1974

App# _____

Per # _____

Cert # _____

PR Date _____

App# _____

Per # _____

Cert # _____

PR Date _____

App# _____

Per # _____

Cert # _____

PR Date _____

App# _____

Per # _____

Cert # _____

PR Date _____

FEES PAID

Date	Amount	Receipt #
<u>12-8-23</u>	<u>2,011.10</u>	<u>142074</u>

FEES REFUNDED

Date	Amount	Receipt #



Oregon

Tina Kotek, Governor

Water Resources Department

North Mall Office Building

725 Summer St NE, Suite A

Salem, OR 97301

Phone 503 986-0900

Fax 503 986-0904

www.oregon.gov/owrd

February 27, 2024

Columbia Improvement District
501 Columbia Ave NE
Boardman, OR 97818

REFERENCE: District Temporary Transfer Application T-14364

Enclosed is a copy of the final order approving your DISTRICT TEMPORARY water right transfer application.

The temporary change shall be effective at the **beginning of this current irrigation season**. The use shall revert to the original authorized place of use at the **end of the same irrigation season**.

If you have any questions related to the approval of this temporary transfer, you may contact your caseworker, Ann Reece, by telephone at (503) 979-3214 or by e-mail at Ann.L.Reece@water.oregon.gov.

Sincerely,

Elyse D. Richman
Water Rights Services Support
Transfers and Conservation Section

cc: Gregory M. Silbernagel, Watermaster Dist. # 5 (via email)
William Porfily, Agent

Enclosure

BEFORE THE WATER RESOURCES DEPARTMENT
OF THE
STATE OF OREGON

In the Matter of Transfer Application)	FINAL ORDER APPROVING
T-14364, Morrow County)	A DISTRICT TEMPORARY TRANSFER
)	

Authority

Oregon Revised Statute (ORS) 540.570 establishes the process in which a district may submit a request to temporarily transfer a water right within district boundaries. Oregon Administrative Rule (OAR) Chapter 690, Division 385 implements the statutes and provides the Department's procedures and criteria for evaluating district transfer applications.

Applicant

COLUMBIA IMPROVEMENT DISTRICT
501 COLUMBIA AVE NE
BOARDMAN, OR 97818

Findings of Fact

1. On December 8, 2023, Columbia Improvement District filed a district transfer application to temporarily change the place of use within the boundaries of the irrigation district under 94872. The Department assigned the application number T-14364.
2. Notice of the application for transfer was published on December 26, 2023, pursuant to ORS 540.570 and OAR 690-385-3400. No comments were filed in response to the notice.
3. The portion of the right to be transferred is as follows:

Certificate: 94872 issued in the name of Connecticut General Life Insurance Co. (perfected under Permit S-37293)

Use: IRRIGATION of 393.0 acres

Priority Dates: February 7, 1974

Rate: 6.34 Cubic Foot per Second

Limit & Duty: The amount of water used for irrigation, together with the amount secured under any other right existing for the same lands is limited to ONE-FORTIETH of one cubic foot per second per acre, or its equivalent for each acre irrigated and shall be further limited to a diversion of not to exceed 4.5 acre-feet for each acre irrigated during the irrigation season of each year.

This is an order in other than a contested case. This order is subject to judicial review under ORS 183.484. Any petition for judicial review must be filed within the 60-day time period specified by ORS 183.484(2). Pursuant to ORS 536.075 and OAR 137-004-0080, you may petition for judicial review or petition the Director for reconsideration of this order. A petition for reconsideration may be granted or denied by the Director, and if no action is taken within 60 days following the date the petition was filed, the petition shall be deemed denied.

Source: COLUMBIA RIVER, A TRIBUTARY OF THE PACIFIC OCEAN

Authorized Point of Diversion:

Twp	Rng	Mer	Sec	Q-Q	G-Lot	Measured Distances
4 N	25 E	WM	2	NE NW	7	150 FEET SOUTH AND 2990 FEET WEST FROM THE NE CORNER OF SECTION 2

Authorized Place of Use:

Twp	Rng	Mer	Sec	Q-Q	GLot	Acres	Taxlot	Water User
3 N	26 E	WM	30	SW NW	2	27.00	511	RIVERCREST FARM
3 N	26 E	WM	30	NE SW	1	25.60	511	RIVERCREST FARM
3 N	26 E	WM	30	NW SW	2	30.80	511	RIVERCREST FARM
3 N	26 E	WM	30	SW SW	2	38.40	511	RIVERCREST FARM
3 N	26 E	WM	30	SE SW	1	28.00	511	RIVERCREST FARM
3 N	26 E	WM	31	NE NW	1	25.20	511	RIVERCREST FARM
3 N	26 E	WM	31	NW NW	2	35.60	511	RIVERCREST FARM
3 N	26 E	WM	31	SW NW	2	38.00	511	RIVERCREST FARM
3 N	26 E	WM	31	SE NW	1	24.00	511	RIVERCREST FARM
3 N	26 E	WM	31	NE SW	1	24.80	511	RIVERCREST FARM
3 N	26 E	WM	31	NW SW	2	37.60	511	RIVERCREST FARM
3 N	26 E	WM	31	SW SW	2	36.80	511	RIVERCREST FARM
3 N	26 E	WM	31	SE SW	1	21.20	511	RIVERCREST FARM
Total						393.00		

4. Transfer Application T-14364 proposes to temporarily change the place of use of the right to:

Proposed Place of Use:

Twp	Rng	Mer	Sec	Q-Q	Acres	Taxlot	Water User
3 N	26 E	WM	29	NE SW	40.00	1513	RIVERCREST FARM
3 N	26 E	WM	29	NW SW	32.40	1513	RIVERCREST FARM
3 N	26 E	WM	29	SW SW	34.50	1513	RIVERCREST FARM
3 N	26 E	WM	29	SE SW	34.50	1513	RIVERCREST FARM
3 N	26 E	WM	29	NW SE	33.30	1513	RIVERCREST FARM
3 N	26 E	WM	29	SW SE	5.40	1513	RIVERCREST FARM
3 N	26 E	WM	32	NW NE	2.70	1513	RIVERCREST FARM
3 N	26 E	WM	32	NE NW	39.70	1513	RIVERCREST FARM
3 N	26 E	WM	32	NW NW	38.90	1513	RIVERCREST FARM
3 N	26 E	WM	32	SW NW	26.70	1513	RIVERCREST FARM
3 N	26 E	WM	32	SE NW	23.40	1513	RIVERCREST FARM
3 N	26 E	WM	32	NE SW	32.10	1513	RIVERCREST FARM
3 N	26 E	WM	32	NW SW	39.00	1513	RIVERCREST FARM
3 N	26 E	WM	32	SW SW	6.30	1513	RIVERCREST FARM
3 N	26 E	WM	32	SE SW	4.10	1513	RIVERCREST FARM
Total					393.00		

5. The authorized place of use as described in Finding of #3, above, is appurtenant to lands described under Permit S-55401. This permit provides for pre-planned (only) annual use of water from the Columbia River, tributary to the Pacific Ocean, within certain constraints and permissions as outlined in the permit. Transfer T-14364 was filed prior to the February 14, 2024 deadline for declaring planned irrigation for the 2024 irrigation season under Permit S-55401; therefore the authorized place of use as described in Finding of Fact #3, above, is not deemed as being layered with any planned irrigation for the 2024 irrigation season under Permit S-55401, as may be shown on any 2024 Planned Irrigation map submitted by or on behalf of the permit holders to the Department.
6. The district temporary transfer application satisfies the criteria of ORS 540.570 and OAR 690-385-3000, contains the information required under OAR 690-385-3200, and includes a map meeting the requirements of OAR 690-385-3300.
7. Water has been used within the last five years according to the terms and conditions of the rights. There is no evidence available that would demonstrate that the right is subject to forfeiture under ORS 540.610.
8. The water right is subject to transfer as defined in OAR 690-385-0100(17).
9. Diversion structures, district canals, pumps, pump stations, ditches, pipeline, and sprinkler systems sufficient to use the full amount of water allowed under the existing right are present.
10. The proposed change in place of use, as conditioned, will not result in enlargement of the right as defined in OAR 690-385-0100(6).
11. The proposed change in place of use would not result in injury to other water rights as defined in OAR 690-385-0100(4).
12. All other applicable requirements for district temporary water right transfers are met.

Conclusions of Law

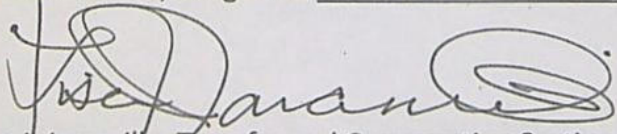
The temporary change in place of use proposed in Temporary Transfer Application T-14364 is consistent with the requirements of ORS 540.570 and OAR 690-385-3500.

Now, therefore, it is ORDERED:

1. The temporary change in place of use proposed in Transfer Application T-14364, as conditioned above, is approved.
2. The lands from which the water right is removed under Certificate 94872 shall receive no water under the transferred right during the 2024 irrigation season.
3. The use shall revert to the authorized place of use after the 2024 irrigation season.

4. Any application for permanent transfer of Certificate 94872 shall be subject to a full and complete review to determine consistency with the requirements of OAR Chapter 690, Divisions 380 or 385. Approval of this temporary transfer does not establish a precedent for approval of a subsequent application filed for a permanent transfer.
5. The time during which water is used on the proposed lands under this approved temporary transfer does not apply toward a finding of forfeiture of Certificate 94872 under ORS 540.610.
6. The water user shall maintain and operate the existing measurement devices and shall make such improvements as may be required by the Department.
7. The use of water under this temporary transfer may be conditioned or revoked at any time to the extent necessary to avoid injury if the Department finds the transfer causes injury to any existing water right.
8. Water use measurement conditions:
 - a. Before water use may begin under this order, the water user shall install a totalizing flow meter, or, with prior approval of the Director, another suitable measuring device, at each point of diversion (new and existing).
 - b. The water user shall maintain the meters or measuring devices in good working order.
 - c. The water user shall allow the Watermaster access to the meters or measuring devices; provided however, where the meters or measuring devices are located within a private structure, the Watermaster shall request access upon reasonable notice.
9. Pursuant to ORS 536.900, a district and user may be subject to civil penalties for allowing the use of water on both the land from which water is transferred, and the lands to which the water is transferred, during the same irrigation season or calendar year.
10. The use of water at the temporary place of use authorized by this transfer shall be in accordance with the terms and conditions of Certificate 94872.
11. The use of the remaining water right described by Certificate 94872 not involved in this transfer shall continue to be in accordance with the terms and conditions of Certificate 94872.

Dated in Salem, Oregon on FEB 27 2024


Lisa J. Jaramillo, Transfer and Conservation Section Manager, for
Douglas E. Woodcock, Acting Director
Oregon Water Resources Department

Mailing Date FEB 28 2024

Oregon Water Resources Department

Measurement Condition Information for the Applicant
(To be sent with the Draft Preliminary Determination or Final Order)

Transfer #: T- 14364

- ☒ In order to avoid enlargement of the right or injury to other rights, a **totalizing flowmeter** will be required to be installed **prior to diversion of water**, as a condition of this transfer:
- ☒ *at each point of diversion/appropriation (new and existing) OR*
- ☐ *at each new point of diversion/appropriation.*

For additional information, or to obtain approval of a different type of measurement device, the applicant should contact the area Watermaster:

Watermaster name: Greg Silbernagel

District: 5

Address: 116 SE Dorion Avenue

City/State/Zip: Pendleton, Oregon 97801

Phone: 541-969-1677

Email: Greg.M.Silbernagel@water.oregon.gov

Note: If a device other than the one specified in the Preliminary Determination or Final Order is approved by the Watermaster, fill out and mail the form below to the Salem office.

Approval of an Alternate Measurement Device T-
(to be filled out after consultation with the applicant, or after a site visit)

On behalf of the Director, I authorize use of the following suitable alternate measurement device:

 Watermaster signature

 District

 Date

If this form is used for approval of an alternative measurement device, it must be mailed to:

Oregon Water Resources Department
 725 Summer Street NE, Suite A
 Salem, OR 97301-1266

STATE OF OREGON
COUNTY OF MORROW
CERTIFICATE OF WATER RIGHT

Temp
#14364
#14364

THIS CERTIFICATE ISSUED TO
CONNECTICUT GENERAL LIFE INSURANCE CO.
910 STEMMONS TOWER, NORTH
DALLAS, TX 75207

$$(51.49/3192.90) \times 393.0 = 6.34$$

confirms the right to use the waters of the COLUMBIA RIVER, a tributary PACIFIC OCEAN, for
IRRIGATION of 731.7 ACRES and SUPPLEMENTAL IRRIGATION of ACRES 2461.2 ACRES.

This right was perfected under Permit S-37293. The date of priority is FEBRUARY 7, 1974. The amount
of water to which this right is entitled is limited to an amount actually used beneficially, and shall not
exceed 51.49 CUBIC FEET PER SECOND, or its equivalent in case of rotation, measured at the point of
diversion.

The point of diversion is located as follows:

Twp	Rng	Mer	Sec	Q-Q	GLot	Measured Distances
4 N	25 E	WM	2	NE NW	7	150 FEET SOUTH AND 2990 FEET WEST FROM THE NE CORNER OF SECTION 2

The amount of water used for irrigation, together with the amount secured under any other right
existing for the same lands, is limited to ONE-FORTIETH of one cubic foot per second per acre, or its
equivalent for each acre irrigated and shall be further limited to a diversion of not to exceed 4.5 acre-
feet for each acre irrigated during the irrigation season of each year. Although part of this right is
supplemental, in the interest of conserving groundwater, it may be exercised when groundwater is
available provided the quantity diverted from all sources does not exceed the limitation allowed
herein. In the event the primary right from the wells is curtailed or abandoned, the land described as
supplemental shall be considered as a primary irrigation right.

A description of the place of use to which this right is appurtenant is as follows:

PRIMARY IRRIGATION					
Twp	Rng	Mer	Sec	Q-Q	Acres
3 N	26 E	WM	19	SE SW	3.2
3 N	26 E	WM	19	SW SE	30.4
3 N	26 E	WM	19	SE SE	17.8
3 N	26 E	WM	20	SE SW	23.2
3 N	26 E	WM	20	SW SE	34.4
3 N	26 E	WM	20	SE SE	2.4
3 N	26 E	WM	29	NE NE	1.9
3 N	26 E	WM	29	NW NE	35.3

QWOT

H2515

PRIMARY IRRIGATION					
Twp	Rng	Mer	Sec	Q-Q	Acres
3 N	26 E	WM	29	NE NW	25.6
3 N	26 E	WM	29	SE NW	0.1
3 N	26 E	WM	30	NE NE	25.8
3 N	26 E	WM	30	NW NE	38.8
3 N	26 E	WM	30	SW NE	4.0
3 N	26 E	WM	30	SE NE	0.8
3 N	26 E	WM	30	NE NW	29.6
3 N	26 E	WM	30	NW NW	28.0
3 N	26 E	WM	30	SW NW	34.8
3 N	26 E	WM	30	SE NW	29.6
3 N	26 E	WM	30	NE SW	25.6
3 N	26 E	WM	30	NW SW	30.8
3 N	26 E	WM	30	SW SW	38.4
3 N	26 E	WM	30	SE SW	28.0
3 N	26 E	WM	31	NE NW	25.2
3 N	26 E	WM	31	NW NW	35.6
3 N	26 E	WM	31	SW NW	38.0
3 N	26 E	WM	31	SE NW	24.0
3 N	26 E	WM	31	NE SW	24.8
3 N	26 E	WM	31	NW SW	37.6
3 N	26 E	WM	31	SW SW	36.8
3 N	26 E	WM	31	SE SW	21.2
TOTAL					731.7

Temp OFF
-27.0 (7.8rr)

-25.6

-30.8

-38.4

-28

-25.2

-35.6

-38

-24

-24.8

-37.6

-36.8

-21.2

SUPPLEMENTAL IRRIGATION					
Twp	Rng	Mer	Sec	Q-Q	Acres
2 N	26 E	WM	3	SW NW	15.2
2 N	26 E	WM	3	NW SW	31.7
2 N	26 E	WM	3	SW SW	27.5
2 N	26 E	WM	3	SE SW	18.9
2 N	26 E	WM	4	SW NE	0.6
2 N	26 E	WM	4	SE NE	23.1
2 N	26 E	WM	4	NE SW	21.5
2 N	26 E	WM	4	SW SW	0.2
2 N	26 E	WM	4	SE SW	35.5
2 N	26 E	WM	4	NE SE	39.5
2 N	26 E	WM	4	NW SE	29.3
2 N	26 E	WM	4	SW SE	38.5
2 N	26 E	WM	4	SE SE	8.9
2 N	26 E	WM	5	SW NE	0.2
2 N	26 E	WM	5	SE NE	0.2
2 N	26 E	WM	5	SW NW	0.2
2 N	26 E	WM	5	SE NW	0.2
2 N	26 E	WM	5	NE SW	32.6
2 N	26 E	WM	5	NW SW	32.7
2 N	26 E	WM	5	SW SW	31.6
2 N	26 E	WM	5	SE SW	31.1

SUPPLEMENTAL IRRIGATION					
Twp	Rng	Mer	Sec	Q-Q	Acres
2 N	26 E	WM	5	NE SE	32.7
2 N	26 E	WM	5	NW SE	32.6
2 N	26 E	WM	5	SW SE	31.2
2 N	26 E	WM	5	SE SE	31.1
2 N	26 E	WM	9	NE NE	35.7
2 N	26 E	WM	9	NW NE	36.2
2 N	26 E	WM	9	SW NE	30.5
2 N	26 E	WM	9	SE NE	32.5
2 N	26 E	WM	9	NE NW	37.4
2 N	26 E	WM	9	NW NW	33.0
2 N	26 E	WM	9	SW NW	30.6
2 N	26 E	WM	9	SE NW	31.2
2 N	26 E	WM	9	NE SW	32.4
2 N	26 E	WM	9	NW SW	32.5
2 N	26 E	WM	9	SW SW	32.0
2 N	26 E	WM	9	SE SW	32.1
2 N	26 E	WM	9	NE SE	35.2
2 N	26 E	WM	9	NW SE	31.7
2 N	26 E	WM	9	SW SE	31.5
2 N	26 E	WM	9	SE SE	32.3
2 N	26 E	WM	10	NE NW	34.3
2 N	26 E	WM	10	NW NW	39.3
2 N	26 E	WM	10	SW NW	30.2
2 N	26 E	WM	10	SE NW	21.0
2 N	26 E	WM	10	NE SW	32.0
2 N	26 E	WM	10	NW SW	39.4
2 N	26 E	WM	10	SW SW	23.8
2 N	26 E	WM	10	SE SW	12.9
2 N	26 E	WM	10	NE SE	12.6
2 N	26 E	WM	10	SE SE	14.3
2 N	26 E	WM	11	NE NE	0.1
2 N	26 E	WM	11	NW NE	12.0
2 N	26 E	WM	11	SW NE	40.0
2 N	26 E	WM	11	SE NE	6.4
2 N	26 E	WM	11	NE NW	5.0
2 N	26 E	WM	11	SE NW	29.1
2 N	26 E	WM	11	NE SW	20.9
2 N	26 E	WM	11	NW SW	36.8
2 N	26 E	WM	11	SW SW	38.4
2 N	26 E	WM	11	SE SW	25.2
2 N	26 E	WM	11	NE SE	7.8
2 N	26 E	WM	11	NW SE	36.1
2 N	26 E	WM	11	SW SE	40.0
2 N	26 E	WM	11	SE SE	28.7
2 N	26 E	WM	14	NE NE	9.1
2 N	26 E	WM	14	NW NE	20.0
2 N	26 E	WM	14	NE NW	38.7


SUPPLEMENTAL IRRIGATION					
Twp	Rng	Mer	Sec	Q-Q	Acres
2 N	26 E	WM	14	NW NW	32.6
2 N	26 E	WM	14	SW NW	32.3
2 N	26 E	WM	14	SE NW	32.2
2 N	26 E	WM	14	NE SW	33.4
2 N	26 E	WM	14	NW SW	31.6
2 N	26 E	WM	14	SW SW	31.6
2 N	26 E	WM	14	SE SW	34.8
2 N	26 E	WM	14	NE SE	2.1
2 N	26 E	WM	14	NW SE	3.3
2 N	26 E	WM	14	SW SE	38.0
2 N	26 E	WM	14	SE SE	31.9
2 N	26 E	WM	23	NE NE	22.6
2 N	26 E	WM	23	NW NE	28.6
2 N	26 E	WM	23	SW NE	33.8
2 N	26 E	WM	23	SE NE	33.9
2 N	26 E	WM	23	NE NW	34.9
2 N	26 E	WM	23	NW NW	32.8
2 N	26 E	WM	23	SW NW	29.7
2 N	26 E	WM	23	SE NW	30.4
2 N	26 E	WM	23	NE SW	33.0
2 N	26 E	WM	23	NW SW	33.8
2 N	26 E	WM	23	SW SW	30.4
2 N	26 E	WM	23	SE SW	29.7
2 N	26 E	WM	23	NE SE	28.3
2 N	26 E	WM	23	NW SE	27.8
TOTAL					2461.2

This certificate also describes that portion of water right Certificate 83517, State Record of Water Right Certificates, NOT modified by the provisions of an order of the Water Resources Director entered FEB 12 2020 and recorded at Volume 116, Pages 100-122, approving Transfer T-13266. This certificate also corrects a scrivener's error in rate. This certificate supersedes Certificate 83517.

The issuance of this superseding certificate does not confirm the status of the water right in regard to the provisions of ORS 540.610 pertaining to forfeiture or abandonment.

The right to the use of the water for the above purpose is restricted to beneficial use on the lands or place of use described.

Signed at Salem, Oregon on FEB 12 2020.



Lisa J. Jaramillo, Transfer and Conservation Section Manager, for
THOMAS M. BYLER, DIRECTOR
Oregon Water Resources Department

Mailing Date: FEB 13 2020

Watermaster Review Form: Water Right Transfer



Oregon Water Resources Department
725 Summer St NE, Suite A
Salem, Oregon 97301-1266
(503) 986-0900
www.oregon.gov/OWRD

Transfer Application: T-14364
~~14364~~

Review Due Date:

Applicant Name: Columbia Improvement District

Proposed Changes: ☒ POU ☐ POD ☐ POA ☐ USE ☐ OTHER

Reviewer(s): Greg Silbernagel

Date of Review: 02/09/2024

1. Do you have evidence that the right has not been used in the last 5 years and that the presumption of forfeiture would not likely be rebuttable? ☐ Yes ☒ No If "Yes", attach evidence (e.g. dated aerial photo showing pavement or building on the land for >5 yrs.)
2. Is there a history of regulation on the source that serves this (or these) right(s) that has involved the transferred right(s) and downstream water rights? ☐ Yes ☒ No Generally characterize the frequency of any regulation or explain why regulation has not occurred:
3. Have headgate notices been issued for the source that serves the transferred right(s)?
☐ Yes ☒ No ☐ Records not available.
4. In your estimation, after the proposed change, would distribution of water for the right(s) result in regulation of other water rights that would not have occurred if use under the original right(s) was/were maximized? ☐ Yes ☒ No If "Yes", explain:
5. In your estimation, if the proposed change is approved, are there upstream water rights that would be affected? ☐ Yes ☒ No If "Yes", describe how the rights would be affected and list the rights most affected:

6. Check here ☐ if it appears that downstream water rights benefit from return flows resulting from the current use of the transferred right(s)? If you check the box, generally characterize the locations where the return flows likely occur and list the water rights that benefit most:

☒ N/A

7. For POD changes and instream transfers, check here if there are channel losses between the old and new PODs or within the proposed instream reach? If you check the box, describe and, if possible, estimate the losses:

☒ N/A

8. For instream transfers that propose protection of a reach beyond the mouth of the source stream:

☒ N/A Would the quantity be measureable into the receiving stream consistent with OAR 690-077-0015(8)? ☐ Yes ☐ No

9. For POU changes: ☐ N/A Is it likely the original place of use would continue to receive water from the same source? ☐ Yes ☒ No If "Yes", explain:

10. For POU or USE changes: ☐ N/A In your best judgment, would use of the existing right at "full face value," result in the diversion of more water than can be used beneficially and without waste?

☐ Yes ☐ No If "Yes", explain:

11. For POU changes that involve micro-irrigation: ☒ N/A

- a. Has the applicant made changes (absent a transfer) to convert to micro-irrigation within the current place of use boundary of the water right proposed for transfer, and previously demonstrated to the Department through monitoring and site inspections by the Watermaster that the proposed transfer will not result in injury or enlargement?

☐ Yes ☐ No If "Yes", explain:

- b. Has a temporary transfer of this nature been previously filed and approved on the same lands (or portions thereof) as those lands involved in this transfer?

☐ Yes ☐ No If "Yes", answer the following:

- i. Were there any problems with more acres being irrigated (or wetted) than were authorized under the temporary transfer? ☐ Yes ☐ No If "Yes", explain:

- ii. Did the designated areas that were to remain dry (or not wetted) under the temporary transfer actually remain dry? ☐ Yes ☐ No If "No", explain:

- iii. Did the applicant comply with and meet all of the conditions of the temporary transfer? ☐ Yes ☐ No If "No", explain:

- iv. Do you have any other observations regarding the temporary transfer? ☐ Yes ☐ No If "Yes", describe:

- v. Did the applicant demonstrate to the Department through monitoring and site inspections by the Watermaster that neither injury nor enlargement occurred as a result of the temporary transfer? ☐ Yes ☐ No If "No", explain:

- c. To the best of your knowledge, if this transfer is approved, does it appear that:

- i. "Injury" will occur to other water rights that share the same source? ☐ Yes ☐ No If "Yes", explain:

- ii. "Enlargement" of the water right being transferred will occur? ☐ Yes ☐ No If "Yes", explain:

12. Are there other issues not identified through the above questions that should be considered in determining whether the change "can be effected without injury to other rights"?

☒ Yes ☐ No If "Yes", explain:

Applicant is proposing use on circles in a manner that is not conducive to irrigating with a pivot. Example, portions of pivot do not currently have water rights.

13. What alternatives may be available for addressing any issues identified above:

Applicant has stated the land will be backfilled with Mitigated water rights from MCWC. In the future, please map the lands in a manner that the pivot could be shut off in the event mitigated water is unavailable. (pie shape/slices rather than square) I won't require mapping/application changes this year but will be required in future years.
Applicant is required to report for mitigated water use. Flowmeter and telemetry requirements exist under the mitigated water use.

14. Do conditions need to be included in the transfer order to avoid enlargement of the right or injury to other rights? ☐ No ☒ Yes, as checked and provided below:

☐ For POU changes that involve micro-irrigation, provide the monitoring and reporting conditions necessary to prevent injury/enlargement:

☐ A Headgate should be required prior to diverting water.

☒ Measurement Devices for POD or POA: (if this condition is selected, also fill in the top sections of Page 4)

a. Before water use may begin under this order, the water user shall install a totalizing flow meter, or, with prior approval of the Director, another suitable measuring device, ☒ at each point of diversion/appropriation (new and existing) OR at each new point of diversion/appropriation ☒ with the exception that water rights issued to the Bureau of Reclamation or an irrigation district (or similar entity) are not subject to this condition.*

b. The water user shall maintain the meters or measuring devices in good working order.

c. The water user shall allow the Watermaster access to the meters or measuring devices; provided however, where the meters or measuring devices are located within a private structure, the Watermaster shall request access upon reasonable notice.

☐ Reservoir water use measurement: (if this condition is selected, also fill in the top sections of Page 4)

a. Before water use may begin under this order, the water user shall install staff gages, or, with prior approval of the Director, other suitable measuring devices, that measure the entire range and stage between empty and full in each reservoir. Staff gages shall be United States Geological Survey style.*

b. Before water use may begin under this order, if the reservoir is located in channel, weirs or other suitable measuring devices must be installed upstream and downstream of the reservoir, and, an adjustable outlet valve must be installed. The water user shall maintain such devices in good working order. A written waiver may be obtained, if in the judgment of the Director, the installation of weirs or other suitable measuring devices, or the adjustable outlet valve, will provide no public benefit.

* The following alternative device(s) should be substituted for the bold, underlined device in the above selected condition:

<input type="checkbox"/> Weir	<input type="checkbox"/> Submerged Orifice
<input type="checkbox"/> Parshall Flume	<input type="checkbox"/> Flow Restrictor
<input type="checkbox"/> Other: _____	

Oregon Water Resources Department

Measurement Condition Information for the Applicant

(To be sent with the Draft Preliminary Determination or Final Order)

Transfer #: T-14364



In order to avoid enlargement of the right or injury to other rights, a totalizing flowmeter will be required to be installed prior to diversion of water, as a condition of this transfer:



at each point of diversion/appropriation (new and existing) **OR**



at each new point of diversion/appropriation.

For additional information, or to obtain approval of a different type of measurement device, the applicant should contact the area Watermaster:

Watermaster name: Greg Silbernagel

District: 5

Address: 116 SE Dorion Avenue

City/State/Zip: Pendleton, Oregon 97801

Phone: 541-969-1677

Email: Greg.M.Silbernagel@water.oregon.gov

Note: If a device other than the one specified in the Preliminary Determination or Final Order is approved by the Watermaster, fill out and mail the form below to the Salem office.

Approval of an Alternate Measurement Device

T-

(to be filled out after consultation with the applicant, or after a site visit)

On behalf of the Director, I authorize use of the following suitable alternate measurement device:

Watermaster signature

District

Date

If this form is used for approval of an alternative measurement device, it must be mailed to:

Oregon Water Resources Department
725 Summer Street NE, Suite A
Salem, OR 97301-1266

WATER RIGHT TRANSFER COVER SHEET

Transfer: T-14364

Transfer Specialist:

Transfer Type: District Temporary Transfer

DROUGHT? ☐

Applicant: Columbia Improvement District 501 Columbia Ave NE Boardman, OR 97818	Agent: William Porfily PO Box 643 Stanfield, OR 97875	Receiving Landowner:
Current Landowner if other than Applicant:	CWRE:	Irrigation District:
Affected Local Gov'ts:	Affected Tribal Gov't:	BOR Notified (date):

Water Rights Affected

File Marked	App. File # or Decree Name	Permit	Certificate
<input type="checkbox"/>			
<input type="checkbox"/>			
<input type="checkbox"/>			

Key Dates & Initial Actions (Support Staff)

Rec'd: December 8, 2023	Proposed Action(s): PLACE OF USE	
Fees Pd: 2011.10	Acknowledgement Letter Sent <input checked="" type="checkbox"/>	Basin: 7 Umatilla
Initial Public Notice: 12/26/2023	County sent cc: of Ack Letter <input type="checkbox"/>	County: MORROW
WM District: 5 Gregory M. Silbernagel	WM Review request sent:	WM Review date received:
Groundwater	GW Review sent:	GW Review date received:

Peer Review:

Document	Drafted	Peer Review	Coordinator	Changes Made	Signature Bin	Signature Date
FO	Date: _____ Initials: _____	Date: _____ Initials: _____	Date: _____ Initials: _____	Date: _____ Initials: _____	Date: _____ No. of docs for sig: _____ WM Sheet <input type="checkbox"/>	Date: _____

Special Issues: _____

Special Order Volume: Vol. _____ Pages _____



Oregon

Tina Kotek, Governor

Water Resources Department

North Mall Office Building
725 Summer St NE, Suite A
Salem, OR 97301
Phone 503 986-0900
Fax 503 986-0904
www.oregon.gov/owrd

December 19, 2023

Columbia Improvement District
501 Columbia Ave NE
Boardman, OR 97818

Reference: District Temporary Transfer T- 14364

On December 8, 2023, we received your district temporary transfer application requesting PLACE OF USE changes for use of water from COLUMBIA RIVER, TRIBUTARY TO PACIFIC OCEAN. The application was accompanied by \$2011.10. Your receipt 142074 is enclosed.

By copy of this letter, we are asking the Watermaster for their report regarding the potential for injury to existing water rights which may be caused by the change.

This application will be published on the Department's weekly notice dated December 26, 2023, viewable at http://apps.wrd.state.or.us/apps/misc/wrd_notice_view/?notice_id=21. A copy of the application can be assessed through this public notice link. Pursuant to Oregon administrative rules, the Department is requesting public comments on the recently filed district transfer application listed above. Comments may be submitted by any interested persons within 30 days of the weekly notice publication date. Comments must be received by the Department on or before January 25, 2024. For details on how to file comments please refer to the Department's weekly notice. Details for filing protests, if applicable, are also noted on the weekly notice.

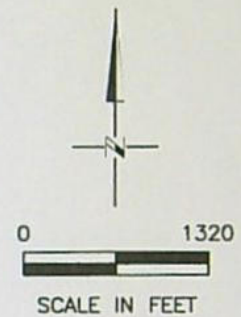
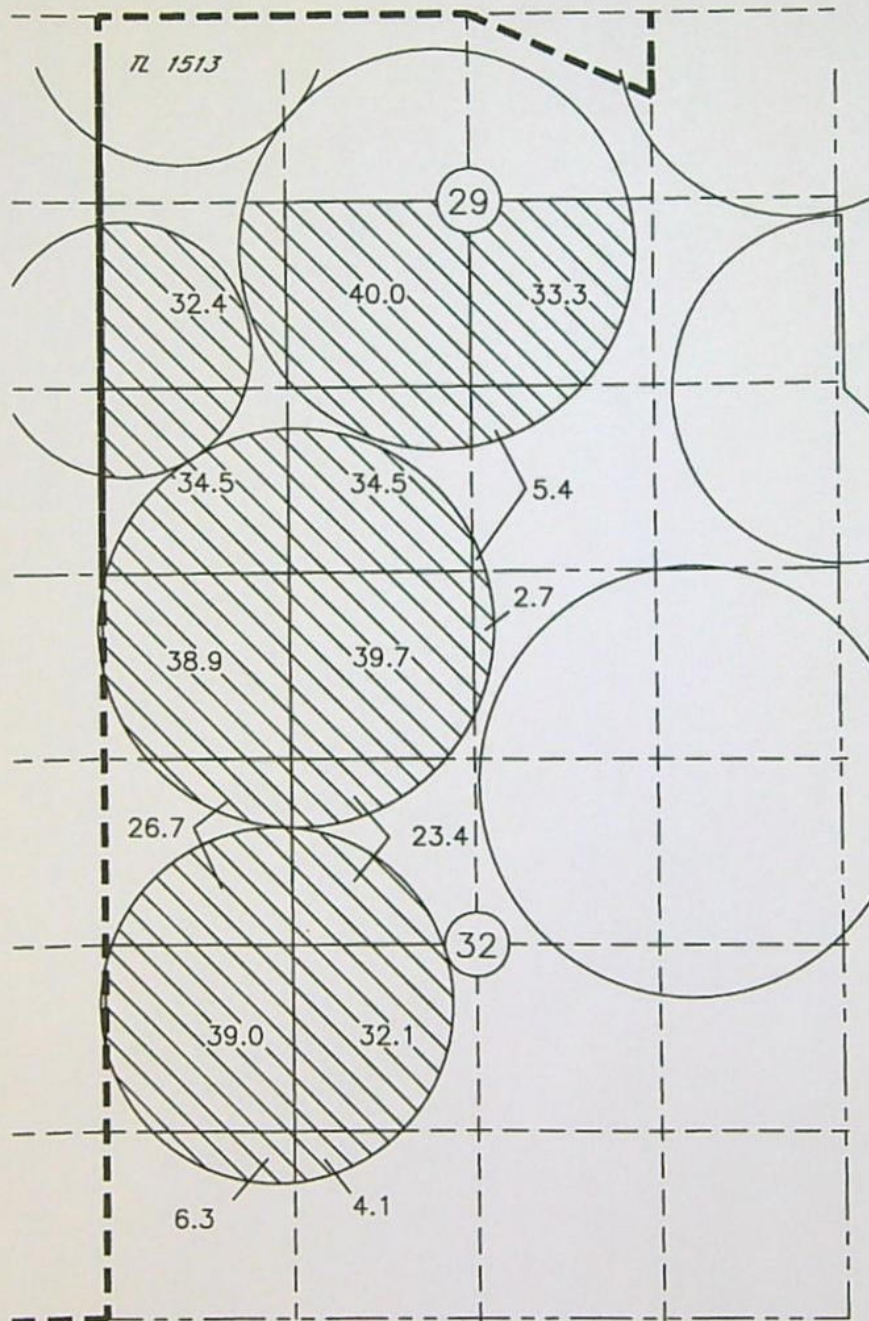
If you have any questions, please call the Transfer Section, (503) 986-0935.

cc: Watermaster # 5, Gregory M. Silbernagel (*via email*)


enclosure

COLUMBIA IMPROVEMENT DISTRICT c/o FRANK TIEGS
TEMPORARY TRANSFER APPLICATION MAP FOR A PORTION OF CERT 94872
T3N, R26E, W.M., MORROW CO.
SHEET 2 OF 2

"TO MAP"



LEGEND

 TO LAND (393 ACRES)
PRIMARY CERT 94872

 TAX LOT BOUNDARY

NOTE: FOR LOCATION OF POD
REFER TO SHEET 1 OF 2

RECEIVED

DEC 08 2023

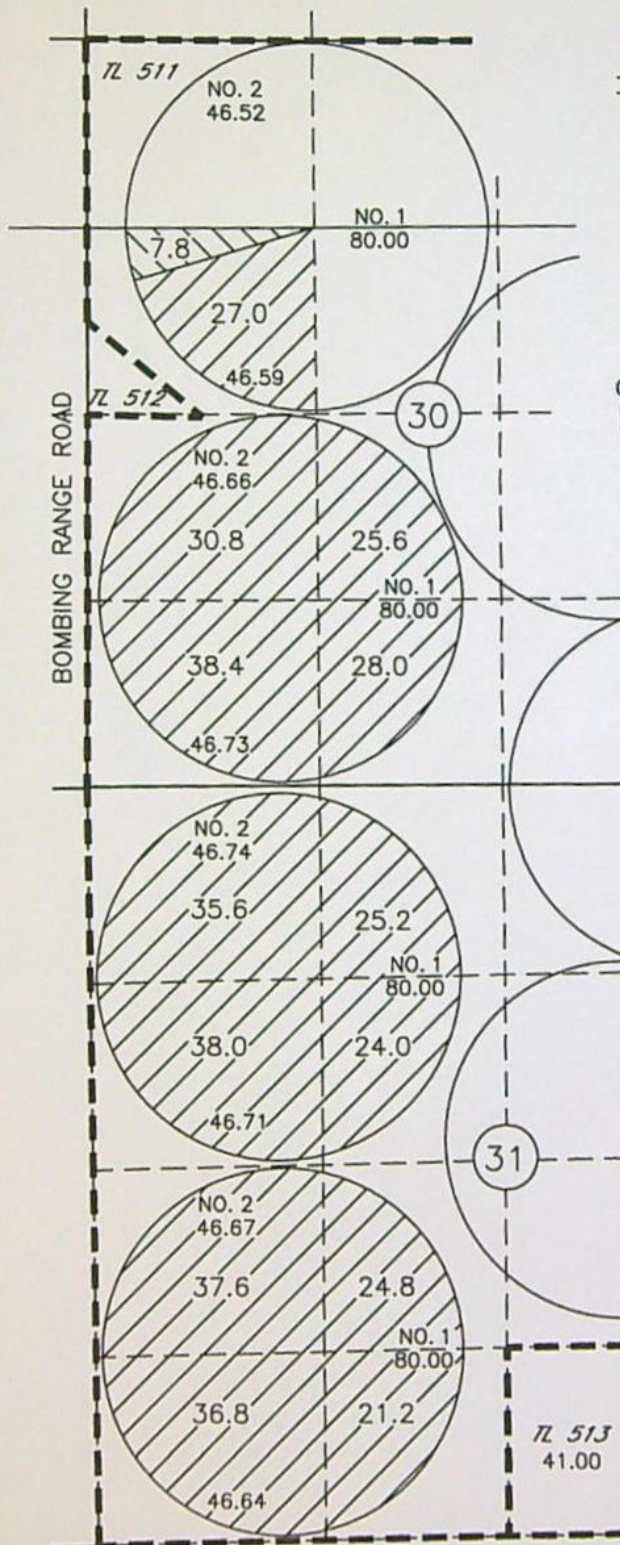
OWRD

NOTE:
THE PURPOSE OF THIS MAP IS TO IDENTIFY THE APPROXIMATE LOCATION OF THE WATER RIGHT. IT IS NOT
INTENDED TO PROVIDE INFORMATION RELATIVE TO THE LOCATION OF PROPERTY OWNERSHIP BOUNDARY LINES.

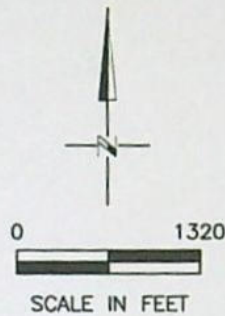
DGV Consulting, PLLC
Date: Nov 13 2023

14364 -

COLUMBIA IMPROVEMENT DISTRICT c/o FRANK TIEGS
 TEMPORARY TRANSFER APPLICATION MAP FOR A PORTION OF CERT 94872
 T3N, R26E, W.M., MORROW CO.
 SHEET 1 OF 2



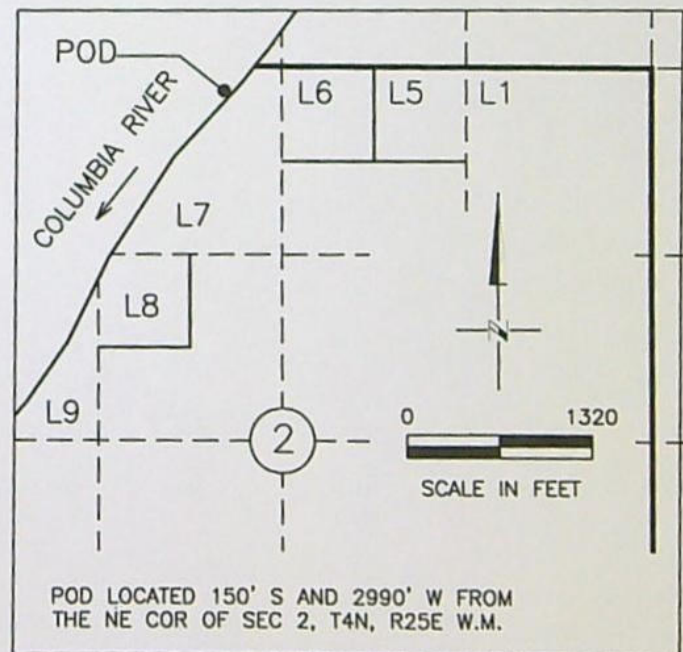
"FROM MAP"



LEGEND

- FROM LAND (393 ACRES)
PRIMARY CERT 94872
- PORTION OF PRIMARY CERT
94872 IN RESPECTIVE
QTR QTR NOT INVOLVED
IN THIS TRANSFER
- TAX LOT BOUNDARY

AUTHORIZED POD - CERT 94872



RECEIVED

DEC 08 2023

OWRD

NOTE:
 THE PURPOSE OF THIS MAP IS TO IDENTIFY THE APPROXIMATE LOCATION OF THE WATER RIGHT. IT IS NOT
 INTENDED TO PROVIDE INFORMATION RELATIVE TO THE LOCATION OF PROPERTY OWNERSHIP BOUNDARY LINES.

DGV Consulting, PLLC
 Date: Nov 13 2023

14364 -

STATE OF OREGON
WATER RESOURCES DEPARTMENT

725 Summer St. N.E. Ste. A
SALEM, OR 97301-4172
(503) 986-0900 / (503) 986-0904 (fax)

RECEIPT # **142074**

INVOICE # _____

RECEIVED FROM: Pasco Farming, Inc.
BY: _____

APPLICATION _____
PERMIT _____
TRANSFER T-14364

CASH: ☐ CHECK: # 64996 OTHER: (IDENTIFY) ☐

TOTAL REC'D \$ 2,011.10

1083 TREASURY 4170 WRD MISC CASH ACCT

0407 COPIES \$ _____

OTHER: (IDENTIFY) \$ _____

0243 I/S Lease _____ 0244 Muni Water Mgmt. Plan _____ 0245 Cons. Water _____

4270 WRD OPERATING ACCT

MISCELLANEOUS

0407 COPY & TAPE FEES \$ 46110

0410 RESEARCH FEES \$ _____

0408 MISC REVENUE: (IDENTIFY) \$ _____

TC162 DEPOSIT LIAB. (IDENTIFY) \$ _____

0240 EXTENSION OF TIME \$ _____

WATER RIGHTS:

0201 SURFACE WATER EXAM FEE RECORD FEE \$ _____

0203 GROUND WATER \$ _____

0205 TRANSFER \$ 2,011.10

WELL CONSTRUCTION

0218 WELL DRILL CONSTRUCTOR EXAM FEE LICENSE FEE \$ _____

LANDOWNER'S PERMIT

OTHER (IDENTIFY) \$ _____

0536 TREASURY 0437 WELL CONST. START FEE

0211 WELL CONST START FEE \$ _____ CARD# _____

0210 MONITORING WELLS \$ _____ CARD# _____

OTHER (IDENTIFY) \$ _____

0607 TREASURY 0467 HYDRO ACTIVITY LIC NUMBER

0233 POWER LICENSE FEE (FW/WRD) \$ _____

0231 HYDRO LICENSE FEE (FW/WRD) \$ _____

HYDRO APPLICATION \$ _____

TREASURY OTHER / RDX

FUND _____ TITLE _____

OBJ. CODE _____ VENDOR # _____

DESCRIPTION \$ _____

RECEIPT: **142074**

DATED: 12-8-2023 BY: mm-mills

Distribution - White Copy - Customer, Yellow Copy - Fiscal, Blue Copy - File, Buff Copy - Fiscal

Check No.: 64996

Check Date: Nov 21, 2023

Currency: USD

Totals:

2,011.10

.00

2,011.10

PASCO FARMING, INC.
Vendor: Oregon Water Resources
Invoice No. _____ Invoice Date _____
231121A Nov 21, 2023 RC - 2024 WaterRightsTransferFilingFees

PASCO Farming Inc
ID: PORWR

P.O. No. _____

Voucher Amt 2,011.10

Discount Amt .00

Pay Amount 2,011.10

RECEIVED
DEC 08 2023
OWRD

64996



Oregon Water Resources Department
725 Summer Street NE, Suite A
Salem Oregon 97301-1266
(503) 986-0900
www.wrd.state.or.us

Application for District Temporary Water Right Transfer

Please type or print legibly in dark ink. If your application is incomplete or inaccurate, we will return it to you. If any requested information does not apply to your application, insert "N/A" to indicate "Not Applicable." As you complete this form, please refer to notes and guidance included on the application. A summary of review criteria and procedures that are generally applicable to these applications is available at www.wrd.state.or.us/OWRD/PUBS/forms.shtml.

Application for the _____ irrigation season.
year

1. APPLICANT/AGENT INFORMATION

IRRIGATION DISTRICT Columbia Improvement District		PHONE NO. 541 481 9454	ADDITIONAL CONTACT NO.
ADDRESS 501 Columbia Ave NE		FAX NO.	
CITY BOARDMAN	STATE OR	ZIP 97818	E-MAIL
BY PROVIDING AN E-MAIL ADDRESS, CONSENT IS GIVEN TO RECEIVE ALL CORRESPONDENCE FROM THE DEPARTMENT ELECTRONICALLY. COPIES OF THE FINAL ORDER DOCUMENTS WILL ALSO BE MAILED.			

AGENT/BUSINESS NAME WILLIAM PORFILY		PHONE NO. (541) 561-7259	ADDITIONAL CONTACT NO.
ADDRESS P.O. BOX 643		FAX NO.	
CITY STANFIELD	STATE OR	ZIP 97875	E-MAIL WPORFILY@GMAIL.COM
BY PROVIDING AN E-MAIL ADDRESS, CONSENT IS GIVEN TO RECEIVE ALL CORRESPONDENCE FROM THE DEPARTMENT ELECTRONICALLY. COPIES OF THE FINAL ORDER DOCUMENTS WILL ALSO BE MAILED.			

2. PROPOSED CHANGE(S) TO WATER RIGHT(S)

- List **all** water rights to be affected by this transfer. Indicate the certificate, permit, decree or other identifying number(s) in the table below: If a certificate has been issued and reflects the current status of the water right, you need only list the certificate number.
(Attach additional pages as necessary.)

	Application / Decree	Permit / Previous Transfer	Certificate
1.	T-7890 and T-9290	S-37293	94872
2.	- /	- / -	
3.	- /	- / -	
4.	- /	- / -	
5.	- /	- / -	
6.	- /	- / -	

- Check **all** proposed change(s) included in this transfer application:
 - ☒ Place of Use
 - ☐ Point of Diversion or Point of Appropriation
 - ☐ Surface Water source to Ground Water source
 - ☐ Character or Type of Use

RECEIVED

DEC 08 2023

OWRD

3. CONSULTATION WITH STATE AGENCIES, LOCAL GOVERNMENTS, AND TRIBAL GOVERNMENTS

Is this transfer application for a change in point of diversion in response to an emergency?

☐ Yes ☒ No

Has the district conferred with the Oregon Department of Fish and Wildlife, Division of State Lands, and affected local governments (e.g., county, city, municipal corporation), and tribal governments about the proposed point of diversion change? ☐ Yes ☒ No

If "Yes", for any of the above, list the agency or government name and the name and phone number of the appropriate contact person:

Agency/ Gov't Name: _____	Contact Name: _____	Phone: _____
Agency/ Gov't Name: _____	Contact Name: _____	Phone: _____
Agency/ Gov't Name: _____	Contact Name: _____	Phone: _____
Agency/ Gov't Name: _____	Contact Name: _____	Phone: _____
Agency/ Gov't Name: _____	Contact Name: _____	Phone: _____

4. CONSENT FOR A CHANGE IN TYPE OF USE OF A WATER RIGHT TO STORE WATER

Is this transfer application for a change in type of use of a water right to store water?

☐ Yes ☒ No

Has the district received written consent to the change from the operator of the reservoir if different than the district, or from the appropriate federal agency if the water right to store water is issued in the name of a federal governmental agency? ☐ Yes ☒ No

If "Yes", for any of the above, label and attach a dated and signed copy of the written consent.

RECEIVED
DEC 08 2023
OWRD

5. ATTACHMENTS

Check each of the following attachments included with this application. The application will be returned if all required attachments are not included.

Supplemental Form A – Description of Proposed Change(s) to a Water Right <input checked="" type="checkbox"/> A <u>separate</u> Supplemental Form A is enclosed for <u>each</u> water right to be affected by this transfer. Map <input checked="" type="checkbox"/> Temporary Transfer A map meeting the requirements of OAR 690-385-3300 must be included but need not be prepared by a Certified Water Right Examiner. Consent to Transfer <input type="checkbox"/> A copy of the written consent, if applicable, for a change in type of use of a water right to store water. N/A	Supplemental Water Right Statement <input type="checkbox"/> A written statement, if applicable, identifying supplemental water rights that will not be transferred, but remain unexercised at the authorized place of use during the irrigation season. N/A Water Well Reports/Well Logs: <input type="checkbox"/> The application is for a change from surface water to ground water and copies of all water well reports are attached. <input type="checkbox"/> Water well reports are not available and attached is a description of construction details including well depth, static water level, and information necessary to establish the ground water body developed or proposed to be developed. <input checked="" type="checkbox"/> The application is for a surface water transfer and water well reports are not required. Fees: <input type="checkbox"/> Amount enclosed: <u>\$2011.10</u> See the Department's Fee Schedule at www.wrd.state.or.us or call (503) 986-0900.
--	--

6. SIGNATURES

The district certifies the following:

- (1) The water right(s) proposed for transfer is a water right(s) subject to transfer and has not been forfeited for nonuse under ORS 540.610;
- (2) Each user affected by the proposed transfer has provided written authorization for the transfer and such authorization is on file with the district; and
- (3) The district has notified each affected user that the Department may condition or reject the transfer at any time to the extent necessary to avoid injury to an existing water right, and that the use of water on lands from which the water right is transferred (authorized place of use) and at the proposed place of use during the same irrigation season or calendar year may subject both the user and district to civil penalties.

On behalf of the district, I affirm that the information contained in this application is true and accurate.


District Manager signature

Mark Maynard
name (print)

12-5-2023
date

OR

RECEIVED

DEC 08 2023

OWRD

Authorized District Representative signature

name (print)

date

Before submitting your application to the Department, be sure you have:

- Answered each question completely.
- Included all the required attachments.
- Included a check payable to the Oregon Water Resources Department for the appropriate amount.



District Temporary Water Right Transfer Application

Supplemental Form A

DESCRIPTION OF PROPOSED CHANGE(S) TO A WATER RIGHT

List only one water right per page. A separate Supplemental Form A must be completed for each certificate, permit, decree, or other right involved in the proposed transfer.

Attach additional copies of Supplemental Form A as needed to describe other certificates, permits, decrees or other rights involved in this transfer.

- Certificate Number or other identifying number: **94872**

1. TYPE OF CHANGE(S) PROPOSED

(Check *all* that apply.)

Point of Diversion or Appropriation	Place of Use	Character of Use
<input type="checkbox"/> Change to facilitate a change in Place of Use (The old point of diversion or appropriation will <u>not</u> be used for the portion of the water right affected by the transfer.)	<input type="checkbox"/> All of the right will be exercised at a different location than currently authorized (Use of water at the current location will be discontinued.)	Proposed new use: <input type="checkbox"/> Change a water right to Store Water
<input type="checkbox"/> Surface Water to Ground Water (A new point of appropriation will be used <u>instead</u> of the old point of diversion. The old point of diversion will <u>not</u> be used.)	<input checked="" type="checkbox"/> Only a portion of the right will be exercised at a different location than currently authorized (Use of water at the current location will be discontinued.)	<input type="checkbox"/> Diminish an irrigation water right (primary) to a supplemental water right
<input type="checkbox"/> Change in Point of Diversion in Response to an Emergency		

RECEIVED

DEC 08 2023

OWRD

2. CURRENT WATER RIGHT INFORMATION

Water Right Subject to Transfer (check and complete one of the following):

<input checked="" type="checkbox"/> Certificated Right	<u>94872</u> <small>Certificate Number</small>	<u>S-37293</u> <small>Permit Number or Decree Name</small>
<input type="checkbox"/> Adjudicated, Non-certificated Right	_____ <small>Name of Decree</small>	_____ <small>Page Number</small>
<input type="checkbox"/> Permit for which Proof has been Approved	- <small>Permit Number</small>	_____ <small>Date Claim of Beneficial Use Submitted</small>
<input type="checkbox"/> Transferred Right for which Proof has been Filed	- <small>Previous Transfer Number</small>	_____ <small>Date Claim of Beneficial Use Submitted</small>

- Name on Permit, Certificate, or Decree: Connecticut General Life Insurance Co.
- County: Morrow
- Authorized Use(s) to be Affected by Transfer: Irrigation
- Priority Date(s): February 7, 1974

*If there are **multiple Priority Dates** identified on the water right, any information provided on **pages 3 through 6** of this form **must identify** which priority date is associated with each of the authorized and proposed points of diversion or appropriation and places of use.*

- Source(s) of Water to be Affected by Transfer: Columbia River

*If there are **multiple Sources** listed on the water right, any information provided on **pages 3 through 6** of this form **must identify** which source is associated with each of the authorized and proposed points of diversion or appropriation and places of use.*

For applications proposing a Change in Place of Use or Character of Use:

- Are there **Other Water Rights**, Permits or Ground Water Registrations associated with this land?

☐ Yes ☒ No ☐ N/A – No Change in Place of Use or Character of Use

If "Yes", what are the Permit, Registration or Certificate Numbers?

Pursuant to ORS 540.510, any "layered" water use or a right that is supplemental to a primary right proposed for transfer must be included in the transfer or be cancelled, except as provided in OAR 690-380-2240(5).

RECEIVED

DEC 08 2023

OWRD

▪ Certificate Number or other identifying number **Cert 94872**

The following information **must be provided only** for those points of diversion or appropriation that **are involved in the transfer** (i.e., **list only the portion of the water right you propose to transfer.**) Attach additional pages as necessary.

A Point of Diversion (POD) describes the location of diversion from a surface water source.

A Point of Appropriation (POA) describes the location of appropriation from a ground water source or well.

If a point of diversion or appropriation is not numbered on the decree or water right certificate or permit, assign it a unique number in the following table (e.g. POD #1 or POA(well) #1). Use the number to refer to the point of diversion or appropriation serving the place of use described in Table I (Authorized Place of Use) and Table II (Proposed Place of Use).

Location of Existing Authorized Point(s) of Diversion or Appropriation to be Changed:

(i.e., the allowed point(s) of diversion or appropriation listed on the water right that will be affected by the proposed transfer, the "OFF or FROM" point(s) of diversion or appropriation)

Government lot(GOV'T LOT) and donation land claim numbers (DLC) must be included in the table below **only** if the information is reflected on the existing water right.

IF POA, OWRD WELL LOG ID NO. (OR WELL ID TAG NO. L-)	POD# or POA#	TWP	RNG	SEC	QQ	DLC	GOV'T LOT	MEASURED DISTANCES
	POD	4 N	25 E	2	NE NW		7	150' S AND 2990' W FROM THE NE COR OF SEC 2

RECEIVED

DEC 08 2023

OWRD

▪ Certificate Number or other identifying number: 94872

- Does the water right being transferred involve a ground water source(s)?

☐ Yes ☒ No (Surface water source only.)

If "Yes", for each authorized point of appropriation (well) involved, you must either:

- A. Supply a copy of the well log(s) for each point of appropriation that is **clearly labeled** and associated with the corresponding well in the table above and on the accompanying application map. (NOTE: You may search for well logs on the Department's web page at: <http://www.wrd.state.or.us>)
- or**
- B. If a well log is **not** available, you must describe the construction of the authorized point of appropriation by completing the table below. Attach additional copies as necessary.

NOT APPLICABLE

Construction of Existing Authorized Point(s) of Appropriation – (Only needed if no well log is available.)

Wells in this listing must be clearly tied to corresponding well location(s) described in the table above and shown on the accompanying application map.

OWRD WELL NO. AS IDENTIFIED IN TABLE ABOVE	DIAMETER	TYPE AND SIZE OF CASING	NO. OF FEET OF CASING	INTERVALS CASING IS PERFORATED (IN FEET)	SEAL DEPTH	EST. DEPTH TO WATER	EST. DEPTH TO WATER BEARING STRATUM	TYPE OF ACCESS PORT OR MEASURING DEVICE	TOTAL WELL DEPTH

RECEIVED

DEC 08 2023

OWRD

▪ Certificate Number or other identifying number: **94872**

The following information **must be provided** only for those places of use that are involved in the transfer (i.e., list only the portion of the water right you propose to transfer.) Attach additional pages as necessary.

Location of Existing Authorized Place of Use to be Affected:

(i.e., the allowed lands listed on the water right that will be affected by the proposed transfer, the "OFF or FROM" lands)

Government lot and donation land claim numbers must be included in the tables below **only** if the information is reflected on the existing water right.

TABLE I. – AUTHORIZED PLACE OF USE												
POD# or POA#	PRIORITY DATE	USE	LEGAL DESCRIPTION							ACRES	USER NAME	DINN
			TWP	RNG	SEC	QQ	DLC	GOV'T LOT	TAX LOT			
POD	2/7/1974	IRR	3N	26E	30	SW NW		NO. 2 46.52	511	27.0	Rivercrest Farm	
POD	2/7/1974	IRR	3N	26E	30	NE SW		NO. 1 80.00	511	25.6	Rivercrest Farm	
POD	2/7/1974	IRR	3N	26E	30	NW SW		NO. 2 46.66	511	30.8	Rivercrest Farm	
POD	2/7/1974	IRR	3N	26E	30	SW SW		NO. 2 46.73	511	38.4	Rivercrest Farm	
POD	2/7/1974	IRR	3N	26E	30	SE SW		NO. 1 80.00	511	28.0	Rivercrest Farm	
POD	2/7/1974	IRR	3N	26E	31	NE NW		NO. 1 80.00	511	25.2	Rivercrest Farm	
POD	2/7/1974	IRR	3N	26E	31	NW NW		NO. 2 46.74	511	35.6	Rivercrest Farm	
POD	2/7/1974	IRR	3N	26E	31	SW NW		NO. 2 46.71	511	38.0	Rivercrest Farm	
POD	2/7/1974	IRR	3N	26E	31	SE NW		NO. 1 80.00	511	24.0	Rivercrest Farm	
POD	2/7/1974	IRR	3N	26E	31	NE SW		NO. 1 80.00	511	24.8	Rivercrest Farm	
POD	2/7/1974	IRR	3N	26E	31	NW SW		NO. 2 46.67	511	37.6	Rivercrest Farm	
POD	2/7/1974	IRR	3N	26E	31	SW SW		NO. 2 46.67	511	36.8	Rivercrest Farm	
POD	2/7/1974	IRR	3N	26E	31	SE SW		NO. 1 80.00	511	21.2	Rivercrest Farm	
TOTAL:										393.0		

▪ Certificate Number or other identifying number: 94872

3. PROPOSED CHANGES TO THE WATER RIGHT

Describe proposed changes to the water right involving point(s) of diversion and/or appropriation necessary to facilitate a change in place of use. Measured distances described below should accurately correspond to the points shown on the accompanying application map. Attach additional pages as necessary.

Location of Proposed Point(s) of Diversion or Appropriation:

(i.e., the "ON or TO" point(s) of diversion or appropriation)

(NOTE: Complete this table only if a Change in Point of Diversion or Appropriation is being proposed to facilitate a Change in Place of Use.)

NOT APPLICABLE

IF POA, OWRD WELL LOG ID NO. (OR WELL ID TAG NO. L-)	POD# or POA#	TWP	RNG	SEC	QQ	DLC	GOV'T LOT	MEASURED DISTANCES

RECEIVED

DEC 08 2023

OWRD

▪ Certificate Number or other identifying number: **94872**

If there are proposed point(s) of appropriation (wells) listed in the table above, are the well(s) already constructed?

☐ Yes ☐ No ☒ N/A – No proposed well(s) listed above.

If “**Yes**”, attach and **clearly label** the corresponding well log(s) for each proposed well, **or** if well log(s) are **not** available, describe the construction of the well(s) using the table below. (**NOTE:** You may search for well logs on the Department’s web page at: <http://www.wrd.state.or.us>)

If “**No**”, describe the anticipated construction for the proposed well(s) in the following table:

NOT APPLICABLE

Construction of Proposed Point(s) of Appropriation or Well(s)

Wells in this listing must be clearly tied to corresponding well location(s) described in the table above and shown on the accompanying application map.

OWRD WELL NO. AS IDENTIFIED IN TABLE ABOVE	DIAMETER	TYPE AND SIZE OF CASING	NO. OF FEET OF CASING	INTERVALS CASING IS PERFORATED (IN FEET)	SEAL DEPTH	EST. DEPTH TO WATER	EST. DEPTH TO WATER BEARING STRATUM	TYPE OF ACCESS PORT OR MEASURING DEVICE	TOTAL WELL DEPTH

RECEIVED

DEC 08 2023

OWRD

▪ Certificate Number or other identifying number: **94872**

Describe proposed changes to the water right involving place of use. Information described below should accurately correspond to the proposed place of use shown on the accompanying application map. Attach additional pages as necessary.

Location of Proposed Place of Use: (i.e., the "ON or TO" lands)

TABLE II. – PROPOSED PLACE OF USE												
POD# or POA#	PRIORITY DATE	USE	LEGAL DESCRIPTION							ACRES	USER NAME	DINN
			TWP	RNG	SEC	QQ	DLC	GOV'T LOT	TAX LOT			
POD	2/7/1974	IRR	3N	26E	29	NE SW			1513	40.0	RIVERCREST FARM	
POD	2/7/1974	IRR	3N	26E	29	NW SW			1513	32.4	RIVERCREST FARM	
POD	2/7/1974	IRR	3N	26E	29	SW SW			1513	34.5	RIVERCREST FARM	
POD	2/7/1974	IRR	3N	26E	29	SE SW			1513	34.5	RIVERCREST FARM	
POD	2/7/1974	IRR	3N	26E	29	NW SE			1513	33.3	RIVERCREST FARM	
POD	2/7/1974	IRR	3N	26E	29	SW SE			1513	5.4	RIVERCREST FARM	
POD	2/7/1974	IRR	3N	26E	32	NW NE			1513	2.7	RIVERCREST FARM	
POD	2/7/1974	IRR	3N	26E	32	NE NW			1513	39.7	RIVERCREST FARM	
POD	2/7/1974	IRR	3N	26E	32	NW NW			1513	38.9	RIVERCREST FARM	
POD	2/7/1974	IRR	3N	26E	32	SW NW			1513	26.7	RIVERCREST FARM	
POD	2/7/1974	IRR	3N	26E	32	SE NW			1513	23.4	RIVERCREST FARM	
POD	2/7/1974	IRR	3N	26E	32	NE SW			1513	32.1	RIVERCREST FARM	
POD	2/7/1974	IRR	3N	26E	32	NW SW			1513	39.0	RIVERCREST FARM	
POD	2/7/1974	IRR	3N	26E	32	SW SW			1513	6.3	RIVERCREST FARM	
POD	2/7/1974	IRR	3N	26E	32	SE SW			1513	4.1	RIVERCREST FARM	
TOTAL:										393.0		