

STATUS OF APPLICATION

Change in Place of Use
 Date filed July 20, 1970
 Date of hearing _____
 Place of hearing _____
 Date of order 5-4-90 Vol. 44, page 219
 Date for application of water complete
 Proof mailed OCT 30 1991
~~Proof received~~ RR cert issued 5-4-90 64234
 Certificate issued 5-22-92 Vol. _____, page 67330

DESCRIPTION OF WATER RIGHT

Name of stream N. Fk Little Butte Creek
 Trib. of _____ County of Jackson
 Use Irrigation
 Quantity of water _____ No. of acres 30
 Name of ditch North Hanley Canal
 Date of priority 1881
 In name of M.F. Hanley
Little Butte Adjudication, Vol. 14, page 518
 App. No. _____ Per. No. _____ Cert. No. _____
 Certificate cancelled _____
 Notation made on record by slu
Map in E-20-6

FEES PAID

Date	Amount	Receipt No.
<u>7/20/70</u>	<u>15.00</u>	<u>20079</u>
<u>7-6-71</u>	<u>5.00</u>	<u>24630</u>
<u>9-28-83</u>	<u>5.00</u>	<u>38922 (T-2416)</u>
TOTAL . . .		
<u>7-6-71</u>	<u>\$2 Cert. Fee</u>	<u>24631</u>

FEES REFUNDED

Date	Amount	Check No.
<u>6/24/82</u>	<u>7.00</u>	<u>5165</u>

REMARKS

See also T-2416 & 2418 (same certificate)

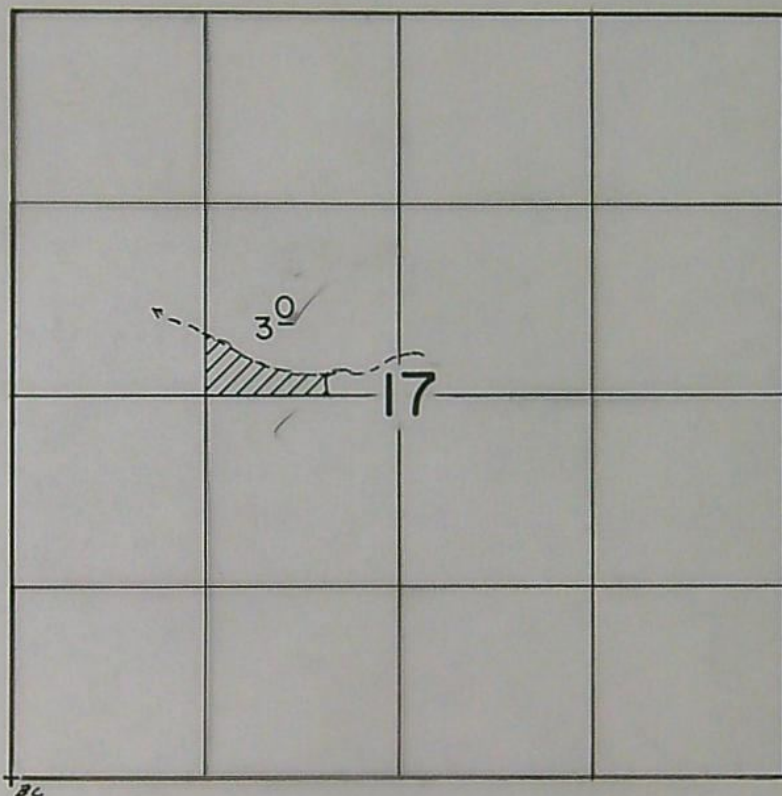
T-2417 & 2419 Withdrawn

REOPENED 9-28-83

INDEX CARDS:

	Entered	Checked
Name	___	___
Stream	___	___
Pt. of Div.	___	___
Calendar	___	___
Twp. & Rge.	___	___
Decree-vault	___	___
Decree-safe	___	___
Cert. of W/R	___	___
Per. Folder	___	___
Chaindex	___	___
Cross Ref.	___	___
Power Claim	___	___
Abstracts	___	___

T.36 S., R. 2 E., W. M.



Scale 1"=1320'

FINAL PROOF SURVEY UNDER

Transfer No. 2420

Application No. Permit No.
IN NAME OF

..... C-2 CATTLE CO.

Surveyed June 27, 1989, by B.S. JAMES

STATE OF OREGON
COUNTY OF JACKSON
CERTIFICATE OF WATER RIGHT

THIS CERTIFICATE ISSUED TO

JAMES F. AND LURLINE COONAN
C-2 CATTLE COMPANY
LAKE CREEK, OREGON 97524

confirms the right to use the waters of NORTH FORK LITTLE BUTTE CREEK, a tributary of LITTLE BUTTE CREEK, for IRRIGATING 3.0 ACRES.

This right was confirmed by decree of the Circuit Court of the State of Oregon for JACKSON County. The decree is of record at Salem, in the Order Record of the WATER RESOURCES DIRECTOR, in Volume 14, at Page 498. The date of priority is 1881.

The right is limited to 0.05 cubic foot per second, or its equivalent in case of rotation, measured at the point of diversion from the source.

The point of diversion is located as follows:

NE 1/4 SE 1/4, SECTION 26, T 36 S, R 2 E, W.M.; NORTH HANLEY CANAL - 1500 FEET NORTH AND 420 FEET WEST FROM THE SE CORNER OF SECTION 26.

The amount of water used for irrigation under this right is limited to a diversion of ONE-SIXTIETH of one cubic foot per second (or its equivalent) for each acre irrigated during the irrigation season of each year.

A description of the place of use to which this right is appurtenant is as follows:

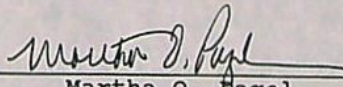
SE 1/4 NW 1/4 3.0 ACRES
SECTION 17
TOWNSHIP 36 SOUTH, RANGE 2 EAST, W.M.

This certificate is issued to confirm a change in PLACE OF USE approved by an order of the Water Resources Director entered MAY 4, 1990, and together with certificates 64234, 67332, AND 67331 supersedes certificate 33676, State Record of Water Right Certificates.

The issuance of this superseding certificate does not confirm the status of the water right in regard to the provisions of ORS 540.610 pertaining to forfeiture or abandonment.

The right to the use of the water for the above purpose is restricted to beneficial use on the lands or place of use described and is subject to all other conditions and limitations contained in said decree.

WITNESS the signature of the Water Resources Director, affixed MAY 22, 1992.


Martha O. Pagel

Recorded in State Record of Water Right Certificates numbered 67330.

T-2420.TES

STATE OF OREGON

COUNTY OF JACKSON

ORDER APPROVING A CHANGE IN PLACE OF USE

Pursuant to ORS 540.510 to 540.530, after notice was given and no objections were filed, and finding that no injury to existing water rights would result, this order approves TRANSFER 2420 submitted by

C2 CATTLE COMPANY
LAKECREEK RANCH
18495 HIGHWAY 140
EAGLE POINT, OREGON 97524

to use the waters of NORTH FORK LITTLE BUTTE CREEK, a tributary of LITTLE BUTTE CREEK, for the purpose of IRRIGATING 3.0 ACRES.

The right to be transferred was confirmed by decree of the Circuit Court of the State of Oregon for JACKSON County as evidenced by certificate 33676. The decree is recorded in the Order Record of the WATER RESOURCES DIRECTOR in Volume 14, at page 498. The date of priority is 1881.

This right is limited to 0.05 cubic foot per second, or its equivalent in case of rotation, measured at the point of diversion from the source.

The point of diversion is located as follows:

NORTH HANLEY CANAL - NE 1/4 SE 1/4, SECTION 26, T 36 S, R 2 E, W.M.; 1500 FEET NORTH & 420 FEET WEST FROM SE CORNER OF SECTION 26.

The amount of water used for irrigation under this right is limited to a diversion of ONE-SIXTIETH of one cubic foot per second (or its equivalent) for each acre irrigated during the irrigation season of each year.

A description of the new place of use is as follows:

SE 1/4 NW 1/4 3.0 ACRES
SECTION 17
TOWNSHIP 36 SOUTH, RANGE 2 EAST, W.M.

The right to use water for the above purpose is restricted to beneficial use on the lands or place of use described and is subject to all other conditions and limitations contained in the decree.

THIS CHANGE TO AN EXISTING WATER RIGHT MAY BE MADE PROVIDED THE FOLLOWING CONDITIONS ARE MET BY THE WATER USER:

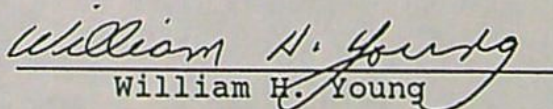
1. The proposed change is complete. No additional notice is necessary.
2. When required by the Department, the water user shall install and maintain a headgate, an in-line flow meter, weir, or other suitable device for measuring and recording the quantity of water diverted. The type and plans of the headgate and measuring device must be approved by the Department prior to beginning construction and shall be installed under the general supervision of the Department.
3. The following former place of use shall no longer be irrigated as a part of this water right:

SE 1/4 NE 1/4 1.0 ACRE
NE 1/4 SE 1/4 2.0 ACRES
SECTION 26

TOWNSHIP 36 SOUTH, RANGE 2 EAST, W.M.

Certificate 33676 is cancelled. A new certificate will be issued to confirm that portion of the right NOT involved in this transfer. When satisfactory proof of the completed change is received, a new certificate confirming this water right will be issued.

WITNESS the signature of the Water Resources Director, affixed MAY 4, 1990.


William H. Young

Recorded in Special Order Records at Volume 44, Page 220.

T-2420.BE

STATE OF OREGON

COUNTY OF JACKSON

CERTIFICATE OF WATER RIGHT

This Is to Certify, That

M. F. HANLEY

of Lake Creek, State of Oregon, has a right to the use of the waters of Wasson Canyon for Tract No. 1; Long Canyon for Tract No. 2 and North Fork of Little Butte Creek for Tracts No. 3, 4, and 5 a tributary of for the purpose of irrigation of 994.5 acres, domestic and stock and that said right has been confirmed by decree of the Circuit Court of the State of Oregon for Jackson County, and the said decree entered of record at Salem, in the Order Record of the STATE ENGINEER, in Volume 11, at page 498; that the priority of the right thereby confirmed dates from 1856 for Tract No. 1; 1879 for Tract No. 2; 1881 for Tract No. 3; 1908 for Tract No. 4; and April, 1907 for Tract No. 5;

that the amount of water to which such right is entitled, for the purposes aforesaid, is limited to an amount actually beneficially used for said purposes, and shall not exceed 1.25 cubic feet per second for Tract No. 1; 1.5 cubic feet per second for Tract No. 2; 5.13 cubic feet per second for Tract No. 3; 2.24 cubic feet per second for Tract No. 4 and 6.5 cubic feet per second for Tract No. 5.

The point of diversion is located in the NE $\frac{1}{4}$ SE $\frac{1}{4}$, Section 26, T. 36 S., R. 2 E., W. M.; being 1498 feet North and 420 feet West from the SE Corner of Section 26, * A description of the place of use under the right, and to which such right is appurtenant, is as follows:

75 acres in Tract No. 1 as follows:

24.0 acres NE $\frac{1}{4}$ NW $\frac{1}{4}$
 36.8 acres NW $\frac{1}{4}$ NW $\frac{1}{4}$
 2.0 acres SW $\frac{1}{4}$ NW $\frac{1}{4}$
 6.2 acres SE $\frac{1}{4}$ NW $\frac{1}{4}$

Section 26

6.0 acres SW $\frac{1}{4}$ SW $\frac{1}{4}$

Section 23

T. 36 S., R. 2 E., W. M.

87 acres in Tract No. 2 as follows:

8.0 acres NW $\frac{1}{4}$ NE $\frac{1}{4}$
 7.0 acres NE $\frac{1}{4}$ NW $\frac{1}{4}$

Section 26

15.0 acres NE $\frac{1}{4}$ SW $\frac{1}{4}$ 4.0 acres NW $\frac{1}{4}$ SW $\frac{1}{4}$ 30.0 acres SE $\frac{1}{4}$ SW $\frac{1}{4}$ 23.0 acres SW $\frac{1}{4}$ SE $\frac{1}{4}$

Section 23

T. 36 S., R. 2 E., W. M.

* T. 36 S., R. 2 E., W. M.

308.3 acres in Tract No. 3 as follows

5.0 acres NW $\frac{1}{4}$ NE $\frac{1}{4}$ T-2420
22.0 acres SW $\frac{1}{4}$ NE $\frac{1}{4}$
2.0 acres SE $\frac{1}{4}$ NE $\frac{1}{4}$ - 2.0
24.0 acres NE $\frac{1}{4}$ NW $\frac{1}{4}$
38.0 acres NW $\frac{1}{4}$ NW $\frac{1}{4}$
3.0 acres SW $\frac{1}{4}$ NW $\frac{1}{4}$
15.0 acres SE $\frac{1}{4}$ NW $\frac{1}{4}$
2.0 acres NE $\frac{1}{4}$ SE $\frac{1}{4}$ - 1.0

Section 26

20.8 acres NW $\frac{1}{4}$ SW $\frac{1}{4}$
23.1 acres SW $\frac{1}{4}$ SW $\frac{1}{4}$

Section 23

21.0 acres NE $\frac{1}{4}$ NE $\frac{1}{4}$
5.0 acres NW $\frac{1}{4}$ NE $\frac{1}{4}$

Section 27

3.0 acres NW $\frac{1}{4}$ NE $\frac{1}{4}$
16.7 acres SW $\frac{1}{4}$ NE $\frac{1}{4}$
5.1 acres SE $\frac{1}{4}$ SW $\frac{1}{4}$
27.8 acres NE $\frac{1}{4}$ SE $\frac{1}{4}$
30.0 acres NW $\frac{1}{4}$ SE $\frac{1}{4}$
10.9 acres SW $\frac{1}{4}$ SE $\frac{1}{4}$
33.9 acres SE $\frac{1}{4}$ SE $\frac{1}{4}$

Section 22

T. 36 S., R. 2 E., W. M.

134.6 acres in Tract No. 4 as follows

19.0 acres SW $\frac{1}{4}$ NW $\frac{1}{4}$
17.0 acres NW $\frac{1}{4}$ SW $\frac{1}{4}$
8.2 acres SW $\frac{1}{4}$ SW $\frac{1}{4}$

Section 16

23.2 acres SW $\frac{1}{4}$ NE $\frac{1}{4}$
18.2 acres SE $\frac{1}{4}$ NE $\frac{1}{4}$
18.1 acres NE $\frac{1}{4}$ SE $\frac{1}{4}$
18.2 acres NW $\frac{1}{4}$ SE $\frac{1}{4}$
6.4 acres SW $\frac{1}{4}$ SE $\frac{1}{4}$
6.3 acres SE $\frac{1}{4}$ SE $\frac{1}{4}$

Section 17

T. 36 S., R. 2 E., W. M.

389.6 acres in Tract No. 5 as follows

8.0 acres SW $\frac{1}{4}$ NE $\frac{1}{4}$
1.5 acres NW $\frac{1}{4}$ NW $\frac{1}{4}$
24.0 acres SW $\frac{1}{4}$ NW $\frac{1}{4}$
7.0 acres SE $\frac{1}{4}$ NW $\frac{1}{4}$
6.9 acres NE $\frac{1}{4}$ SE $\frac{1}{4}$
4.1 acres NW $\frac{1}{4}$ SE $\frac{1}{4}$
0.1 acre SE $\frac{1}{4}$ SE $\frac{1}{4}$

Section 26

15.1 acres NE $\frac{1}{4}$ NE $\frac{1}{4}$
29.2 acres NW $\frac{1}{4}$ NE $\frac{1}{4}$
20.5 acres SW $\frac{1}{4}$ NE $\frac{1}{4}$
18.2 acres SE $\frac{1}{4}$ NE $\frac{1}{4}$
11.5 acres NE $\frac{1}{4}$ NW $\frac{1}{4}$
28.9 acres NW $\frac{1}{4}$ NW $\frac{1}{4}$
2.8 acres SW $\frac{1}{4}$ NW $\frac{1}{4}$
0.1 acre NW $\frac{1}{4}$ SE $\frac{1}{4}$

Section 27

16.4 acres SE $\frac{1}{4}$ NW $\frac{1}{4}$

Section 27

5.4 acres SW $\frac{1}{4}$ SW $\frac{1}{4}$
1.0 acre SW $\frac{1}{4}$ SE $\frac{1}{4}$

Section 22

38.0 acres NE $\frac{1}{4}$ NE $\frac{1}{4}$
13.4 acres NW $\frac{1}{4}$ NE $\frac{1}{4}$
6.1 acres SW $\frac{1}{4}$ NE $\frac{1}{4}$
10.1 acres SE $\frac{1}{4}$ NE $\frac{1}{4}$
30.8 acres NE $\frac{1}{4}$ NW $\frac{1}{4}$
26.0 acres NW $\frac{1}{4}$ NW $\frac{1}{4}$
2.9 acres SE $\frac{1}{4}$ NW $\frac{1}{4}$

Section 28

18.0 acres SW $\frac{1}{4}$ SW $\frac{1}{4}$
1.0 acre SE $\frac{1}{4}$ SW $\frac{1}{4}$
11.3 acres SE $\frac{1}{4}$ SE $\frac{1}{4}$

Section 21

4.2 acres NE $\frac{1}{4}$ NE $\frac{1}{4}$

Section 29

27.1 acres SE $\frac{1}{4}$ SE $\frac{1}{4}$

Section 20

T. 36 S., R. 2 E., W. M.

The water used for the aforesaid purposes shall be measured at the head of the ditch or the point where the same leaves the natural stream, from April 1st to October 1st of each year;

Certificate of water right issued to M. F. Hanley and recorded at page 17185, Volume 14, State Record of Water Right Certificates, confirms the right to the use of water for irrigation of 1019.5 acres. Subsequently, the right to the use of water appurtenant to 25.0 acres was transferred by order of the State Engineer entered November 25, 1966. This certificate is issued to confirm the remaining right to the use of water for irrigation and supersedes the certificate heretofore issued to M. F. Hanley.

(Note: Certain lands in Sections 23 and 26 have supplemental rights from Wasson Canyon as listed above under date of 1856.)

And said right shall be subject to all other conditions and limitations contained in said decree. The right to the use of the water for the purposes aforesaid is restricted to the lands or place of use herein described.

WITNESS the signature of the State Engineer, affixed

this date March 7, 19 67.

CHRIS L. WHEELER
State Engineer

Jackson COUNTY

ORDER APPROVING
TRANSFER NO. 2420

No objections having been filed and it appearing that the proposed change(s) in POU, ~~as described herein, without loss of~~ *may be made without injury to existing* priority, ~~is are~~ approved. *rights, the application should be approved.*

NOW, THEREFORE, it hereby is ORDERED that the requested change ~~(S)~~ in P O U, as described herein, without loss of priority, is ~~not~~ approved.

~~It is FURTHER ORDERED that the quantity of water diverted at the new point of diversion, together with that diverted at the old point of diversion, shall not exceed the quantity of water available at the old *original point of diversion under the subject right, *located~~

~~_____~~, and shall not exceed _____ cubic foot per second.

It is FURTHER ORDERED that the following provisions shall be carried out prior to the diverting of water at the new point of diversion as herein confirmed:

effective when in the judgment of the watermaster it becomes necessary to install headgates and measuring devices:

That the diversion works shall include an in line flow meter, a weir, or other suitable device for measuring the water to which the applicant is entitled;

That the type and plans of the measuring device be approved by the watermaster before the beginning of construction work and that the weir or measuring device be installed under the general supervision of said watermaster.

~~It is FURTHER ORDERED that the construction work shall be completed and the change in point of diversion of water made on or before October 1, 19__.~~

It is FURTHER ORDERED that said water so transferred shall be applied to beneficial use on or before October 1, 1980.

The order of the Water Resources Director entered _____, approving transfer application No. 2416, provided for cancellation of the certificate of water right recorded at page 33676, Volume 25, State Record of Water Right Certificates, and issuance of a new certificate covering the balance of the right NOT involved in the

that transfer proceedings, ~~therefore~~ *this transfer proceeding and the proceeding for transfer appl. No 2418; therefore,*

It is FURTHER ORDERED that upon proof satisfactory to the Water Resources Director of completion of works and beneficial use of water to the extent intended under the provisions of this order, a confirming certificate of water right shall be issued to the applicant herein.

Dated at Salem, Oregon this _____ day of _____

James E. Sexson
Director