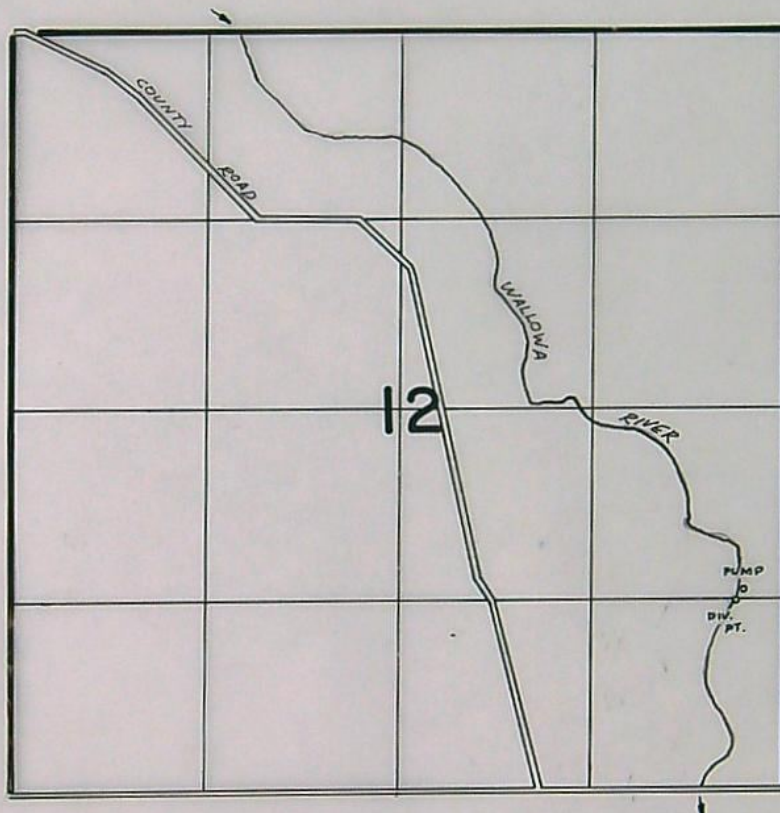






T. 2S. R. 44E. W.M.



DIVERSION POINT LOCATED 1310' N. & 350' W. FROM SE COR SEC 12

**FINAL PROOF SURVEY**  
UNDER

TRANSFER 2648

Application No. .... Permit No. ....  
IN NAME OF

E. JUSTIN SNYDER

Surveyed 8-23 1978, by R. BARWIN



BEFORE THE WATER RESOURCES DIRECTOR OF OREGON

WALLOWA COUNTY

IN THE MATTER OF THE APPLICATION )  
OF E. JUSTIN SNYDER FOR APPROVAL )  
OF A CHANGE IN POINT OF DIVERSION )  
OF WATER FROM WALLOWA RIVER )  
- - - - -

ORDER APPROVING  
TRANSFER NO. 2648

On May 23, 1972, an application was filed in the office of the Water Resources Director by E. Justin Snyder for approval of a change in point of diversion of water from Wallowa River, pursuant to the provisions of ORS 540.510 to 540.530., under certain water rights allowed by Decree of the Circuit Court for Wallowa County in the Matter of the Determination of the Relative Rights to the Use of the Waters of Wallowa River and Its Tributaries, as follows:

(a) A right tabulated in the name of W. F. Craig at Volume 5, page 158, for use of water through Craig Ditch, with a priority date of November 12, 1900, for irrigation of a certain 36.5 acres in NE $\frac{1}{4}$  NE $\frac{1}{4}$  of Section 12, Township 2 South, Range 44 East, W.M.; 2.5 acres in NE $\frac{1}{4}$  NW $\frac{1}{4}$  and 25.0 acres in NW $\frac{1}{4}$  NW $\frac{1}{4}$  of Section 7, Township 2 South, Range 45 East, W.M., confirmed by the certificate recorded at page 2994, Volume 4, State Record of Water Right Certificates.

(b) A right tabulated in the name of L. P. McCubbin at Volume 5, page 183, for use of water through Craig Ditch, with a priority date of November 12, 1900, for irrigation of, among other lands, a certain 15.5 acres in SE $\frac{1}{4}$  NE $\frac{1}{4}$  of Section 12, Township 2 South, Range 44 East, W.M.; 40.0 acres in SW $\frac{1}{4}$  NW $\frac{1}{4}$ , 25.0 acres in SE $\frac{1}{4}$  NW $\frac{1}{4}$ , 1.6 acres in NE $\frac{1}{4}$  SW $\frac{1}{4}$  and 15.0 acres in NW $\frac{1}{4}$  SW $\frac{1}{4}$  of Section 7, Township 2 South, Range 45 East, W.M., confirmed by the certificate recorded at page 3105 of said Volume 4.

(c) A right tabulated in the name of Wrenn and Dobbin Ditch Company at Volume 5, pages 206 to 208, for use of water through the Wrenn and Dobbin Ditch, with a priority date of September 10, 1901, for irrigation of, among other lands, a certain 2.0 acres in NE $\frac{1}{4}$  NW $\frac{1}{4}$ , 25.0 acres in NW $\frac{1}{4}$  NW $\frac{1}{4}$ , 40.0 acres in SW $\frac{1}{4}$  NW $\frac{1}{4}$ , 25.0 acres in SE $\frac{1}{4}$  NW $\frac{1}{4}$ , 1.6 acres in NE $\frac{1}{4}$  SW $\frac{1}{4}$ , 16.6 acres in NW $\frac{1}{4}$  SW $\frac{1}{4}$  of Section 7, Township 2 South, Range 45 East, W.M., confirmed by the certificate recorded at page 3198 of said Volume 4, which right duplicates, in part, the coverage under the preceeding two rights.

The authorized, common point of diversion for the Craig Ditch and the Wrenn



and Dobbin Ditch, is located within the NE $\frac{1}{4}$  NE $\frac{1}{4}$  of Section 31, Township 2 South, Range 45 East, W.M.

The applicant herein, owner of the lands above described, proposes to change the point of diversion therefrom, without loss of priority, to a point located 1290 feet North and 200 feet West from the Southeast Corner of Section 12, being within the SE $\frac{1}{4}$  SE $\frac{1}{4}$  of Section 12, Township 2 South, Range 44 East, W.M.

Notice of the application, pursuant to ORS 540.510, was published in the Wallowa County Chieftain, a newspaper printed and having general circulation in Wallowa County, Oregon, for a period of three weeks in the issues of November 23 and 30; and December 7, 1972.

Mr. Robert W. DeBow, Watermaster, has filed a statement to the effect that the proposed change in point of diversion may be made without injury to existing rights.

No objections having been filed and it appearing that the proposed change in point of diversion may be made without injury to existing rights, the application should be approved.

NOW, THEREFORE, it hereby is ORDERED that the requested change in point of diversion, as described herein, without loss of priority, is approved.

It is FURTHER ORDERED that the quantity of water diverted at the new point of diversion shall not exceed the quantity of water available at the old point of diversion under the subject right.

It is FURTHER ORDERED that the following provisions shall be effective when in the judgment of the watermaster it becomes necessary to install headgates and measuring devices:

That the diversion works shall include an in line flow meter, a weir, or other suitable device for measuring the water to which the applicant is entitled;

That the type and plans of the measuring device be approved by the watermaster before the beginning of construction work and that the weir or measuring device be installed under the general supervision of said watermaster.

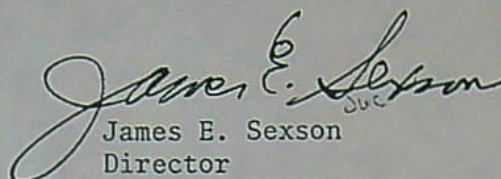
It is FURTHER ORDERED that no time need be fixed for completion as the change in point of diversion is completed.

It is FURTHER ORDERED that certificates of water right heretofore issued to W. F. Craig and recorded at page 2994, Volume 4 and L. P. McCubbin and recorded at page 3105, Volume 4, and Wrenn and Dobbin Ditch Company and recorded at page 3198, Volume 4, State Record of Water Right Certificates, are canceled, and in



lieu thereof, new certificates be issued covering the balance of the lands NOT involved in this proceeding and upon receipt of proof satisfactory to the Water Resources Director of completion of works and beneficial use of water to the extent intended under the provisions of this order, a confirming certificate of water right shall be issued to the applicant herein.

Dated at Salem, Oregon, this 30th day of January, 1978.

  
James E. Sexson  
Director



No pay \$2.00

STATE OF OREGON

COUNTY OF WALLAWA

CERTIFICATE OF WATER RIGHT

E. JUSTIN SNYDER

THIS IS TO CERTIFY, That the ~~WRENN & DOBBIN DITCH COMPANY~~, a  
ENTERPRISE, OR. 97828

corporation, by A. W. Schaupp, of Joseph, State of Oregon, has a right to the  
use of the waters of the Wallowa River, a tributary of the Grande Ronde River,  
for the purpose of the irrigation of 2,780.75 acres of land, domestic and

stock use, and that said right has been confirmed by decree of the Circuit  
Court of the State of Oregon for Wallowa County, and the said decree entered  
of record at Salem, in the Order Record of the STATE WATER BOARD of Oregon,  
in Volume 5, at pages 206, 207 and 208; that the priority of the right hereby  
confirmed dates from September 10, 1901; that the amount of water to which  
such right is entitled and hereby confirmed for the purposes aforesaid, is  
limited to an amount actually beneficially used for said purposes, and shall  
not exceed 1 1/2 acre feet per acre during any period of 30 days prior to July  
31st of each year, and thereafter not to exceed 1 acre foot per acre during the  
entire remainder of the irrigation season; and said right shall be subject to  
all other conditions and limitations contained in said decree.

A description of the lands irrigated under such right, and to which  
the water hereby confirmed is appurtenant, or, if for other purposes, the place  
where such water is put to beneficial use, is as follows:

Tract No. 1: 40 acres in the NE 1/4 NW 1/4; 13 acres in the NW 1/4 NW 1/4;  
14 acres in the SW 1/4 NW 1/4 and 40 acres in the SE 1/4 NW 1/4 of Section 18, Township  
2 South, Range 45 East of Willamette Meridian.

Tract No. 2: 2 acres in the NE 1/4 NW 1/4 and 25 acres in the NW 1/4 NW 1/4 of  
Section 7, Township 2 South, Range 45 East of Willamette Meridian.

40 acres in  
40 acres in  
of Section  
the SW 1/4 SW 1/4  
the SW 1/4 SE 1/4  
acres in the  
the NW 1/4 NE 1/4  
Township 2

40 acres in  
2 South, R

40 acres in  
of Section

37 acres in the SW 1/4 SE 1/4 and 40 acres in the SE 1/4 SE 1/4 of Section 18, Township  
2 South, Range 45 East of Willamette Meridian.

TRACT No. 2

2.0 acres NE 1/4 NW 1/4  
25.0 acres NW 1/4 NW 1/4  
Section 7  
T. 2 S., R. 45 E., W.M.

TRACT No. 11

40.0 acres SW 1/4 NW 1/4  
25.0 acres SE 1/4 NW 1/4  
38.5 acres NE 1/4 SW 1/4  
18.0 acres NW 1/4 SW 1/4  
Section 7  
T. 2 S., R. 45 E., W.M.

the NW 1/4 NE 1/4  
the NE 1/4 SE 1/4;  
in the SE 1/4 SE 1/4  
1/4; 40 acres in  
and 20 acres in  
the NW 1/4 NE 1/4; 30  
40 acres in  
of Section 16,

the SE 1/4 NW 1/4;  
19, Township

the NE 1/4 SW 1/4;  
in the SE 1/4 SE 1/4  
Meridian.

the SE 1/4 SW 1/4;

This certificate is issued to confirm a change in point of diversion approved  
by an order of the WRD entered JAN 30, 1978 and together with certificate  
of water right recorded on Page 45343, Volume 37, SRWRC supersedes  
certificate of water right recorded on Page 3198, Volume 4, SRWRC.

The issuance of this superseding certificate does not confirm the status of  
the water right in reference to ORS 540.610.

South, Range 45 East of Willamette Meridian.

IT AVAILABLE AT THE ORIGINAL POINT OF DIVERSION,  
WRENN-DOBBINS DITCH, NE 1/4 SEC 31, T. 2 S., R. 45 E., W.M.

See ORDER  
RE: duplicate

48574



Tract No. 9: 40 acres in the  $SW\frac{1}{4}NW\frac{1}{4}$ ; 40 acres in the  $NW\frac{1}{4}SW\frac{1}{4}$  and 40 acres in the  $SW\frac{1}{4}SW\frac{1}{4}$  of Section 16, Township 2 South, Range 45 East of Willamette Meridian.

Tract No. 10:  $6\frac{1}{2}$  acres in the  $NE\frac{1}{4}SE\frac{1}{4}$  of Section 30, Township 2 South, Range 45 East of Willamette Meridian.

Tract No. 11: 40 acres in the  $SW\frac{1}{4}NW\frac{1}{4}$ ; 25 acres in the  $SE\frac{1}{4}NW\frac{1}{4}$ ;  $38\frac{1}{2}$  acres in the  $NE\frac{1}{4}SW\frac{1}{4}$  and 18 acres in the  $NW\frac{1}{4}SW\frac{1}{4}$  of Section 7, Township 2 South, Range 45 East of Willamette Meridian.

Tract No. 12: 40 acres in the  $NE\frac{1}{4}NW\frac{1}{4}$ ; 40 acres in the  $NW\frac{1}{4}NW\frac{1}{4}$ ; 20 acres in the  $SW\frac{1}{4}NW\frac{1}{4}$  and 30 acres in the  $SE\frac{1}{4}NW\frac{1}{4}$  of Section 29, Township 2 South, Range 45 East of Willamette Meridian.

Tract No. 13: 20 acres in the  $NE\frac{1}{4}NE\frac{1}{4}$ ; 40 acres in the  $NW\frac{1}{4}NE\frac{1}{4}$  and 5 acres in the  $SW\frac{1}{4}NE\frac{1}{4}$  of Section 29, Township 2 South, Range 45 East of Willamette Meridian.

Tract No. 14: 40 acres in the  $NE\frac{1}{4}SE\frac{1}{4}$  and 40 acres in the  $SE\frac{1}{4}SE\frac{1}{4}$  of Section 20, Township 2 South, Range 45 East of Willamette Meridian.

Tract No. 15: 40 acres in the  $SW\frac{1}{4}NE\frac{1}{4}$ ; 40 acres in the  $SE\frac{1}{4}NE\frac{1}{4}$ ; 40 acres in the  $NE\frac{1}{4}SE\frac{1}{4}$  and 40 acres in the  $NW\frac{1}{4}SE\frac{1}{4}$  of Section 16, Township 2 South, Range 45 East of Willamette Meridian.

Tract No. 16: 38 acres in the  $NE\frac{1}{4}NE\frac{1}{4}$ ; 36 acres in the  $NW\frac{1}{4}NE\frac{1}{4}$ ; 40 acres in the  $NE\frac{1}{4}NW\frac{1}{4}$  and 12 acres in the  $NW\frac{1}{4}NW\frac{1}{4}$  of Section 19, Township 2 South, Range 45 East of Willamette Meridian.

Tract No. 17: 40 acres in the  $NE\frac{1}{4}NE\frac{1}{4}$  and 40 acres in the  $SE\frac{1}{4}NE\frac{1}{4}$  of Section 30, Township 2 South, Range 45 East of Willamette Meridian.

Tract No. 18: 40 acres in the  $NW\frac{1}{4}NE\frac{1}{4}$ ; 37 acres in the  $SW\frac{1}{4}NE\frac{1}{4}$ ; 40 acres in the  $NE\frac{1}{4}NW\frac{1}{4}$  and 12 acres in the  $SE\frac{1}{4}NW\frac{1}{4}$  of Section 30, Township 2 South, Range 45 East of Willamette Meridian.

Tract No. 19: 40 acres in the  $SE\frac{1}{4}SW\frac{1}{4}$ ;  $2\frac{1}{4}$  acres in the  $SW\frac{1}{4}SW\frac{1}{4}$ ; 40 acres in the  $SW\frac{1}{4}SE\frac{1}{4}$  and 40 acres in the  $SE\frac{1}{4}SE\frac{1}{4}$  of Section 19, Township 2 South, Range 45 East of Willamette Meridian.

All of the above described lands being in Wallowa County, Oregon.

The right to the use of the water aforesaid hereby confirmed is restricted to the lands or place of use herein described.

WITNESS the seal and signature of the STATE WATER BOARD

affixed this 2nd day of April, 1921.

STATE WATER BOARD

By PERCY A. CUPPER,  
State Engineer, President.

(SEAL OF STATE WATER BOARD)

ATTEST:

R. V. POTTER,  
Secretary.



155

STATE OF OREGON

COUNTY OF WALLOWA

CERTIFICATE OF WATER RIGHT

THIS IS TO CERTIFY, That the WRENN & DOBBIN DITCH COMPANY, a corporation, by A. W. Schaupp, of Joseph, State of Oregon, has a right to the use of the waters of the Wallowa River, a tributary of the Grande Ronde River, for the purpose of the irrigation of 2,650.55 ~~2,700.75~~ acres of land, domestic, and

stock use, and that said right has been confirmed by decree of the Circuit Court of the State of Oregon for Wallowa County, and the said decree entered of record at Salem, in the Order Record of the STATE WATER BOARD of Oregon, in Volume 5, at pages 206, 207 and 208; that the priority of the right hereby confirmed dates from September 10, 1901; that the amount of water to which such right is entitled and hereby confirmed for the purposes aforesaid, is limited to an amount actually beneficially used for said purposes, and shall not exceed  $1\frac{1}{2}$  acre feet per acre during any period of 30 days prior to July 31st of each year, and thereafter not to exceed 1 acre foot per acre during the entire remainder of the irrigation season; and said right shall be subject to all other conditions and limitations contained in said decrees.

A description of the lands irrigated under such right, and to which the water hereby confirmed is appurtenant, or, if for other purposes, the place where such water is put to beneficial use, is as follows:

Tract No. 1: 40 acres ~~in the NE $\frac{1}{4}$ NW $\frac{1}{4}$~~ ; 13 acres ~~in the NW $\frac{1}{4}$ NW $\frac{1}{4}$~~ ; 14 acres ~~in the SW $\frac{1}{4}$ NW $\frac{1}{4}$~~  and 40 acres ~~in the SE $\frac{1}{4}$ NW $\frac{1}{4}$~~  of Section 18, Township 2 South, Range 45 East of Willamette Meridian.

Tract No. 2: 2 acres ~~in the NE $\frac{1}{4}$ NW $\frac{1}{4}$~~  and 25 acres ~~in the NW $\frac{1}{4}$ NW $\frac{1}{4}$~~  of Section 7, Township 2 South, Range 45 East of Willamette Meridian.

Tract No. 3: 10 acres ~~in the NE $\frac{1}{4}$ NE $\frac{1}{4}$~~ ; 30 acres ~~in the NW $\frac{1}{4}$ NE $\frac{1}{4}$~~ ; 40 acres ~~in the SW $\frac{1}{4}$ NE $\frac{1}{4}$~~ ; 40 acres ~~in the SE $\frac{1}{4}$ NE $\frac{1}{4}$~~ ; 40 acres ~~in the NE $\frac{1}{4}$ SE $\frac{1}{4}$~~ ; 40 acres ~~in the NW $\frac{1}{4}$ SE $\frac{1}{4}$~~ ; 40 acres ~~in the SW $\frac{1}{4}$ SE $\frac{1}{4}$~~  and 40 acres ~~in the SE $\frac{1}{4}$ SE $\frac{1}{4}$~~  of Section 8: 30 acres ~~in the NE $\frac{1}{4}$ SW $\frac{1}{4}$~~ ; 40 acres ~~in the NW $\frac{1}{4}$ SW $\frac{1}{4}$~~ ; 40 acres ~~in the SW $\frac{1}{4}$ SW $\frac{1}{4}$~~ ; 40 acres ~~in the SE $\frac{1}{4}$ SW $\frac{1}{4}$~~ ; 10 acres ~~in the NW $\frac{1}{4}$ SE $\frac{1}{4}$~~  and 20 acres ~~in the SW $\frac{1}{4}$ SE $\frac{1}{4}$~~  of Section 9: 40 acres ~~in the NE $\frac{1}{4}$ NE $\frac{1}{4}$~~ ; 35 acres ~~in the NW $\frac{1}{4}$ NE $\frac{1}{4}$~~ ; 30 acres ~~in the SE $\frac{1}{4}$ NE $\frac{1}{4}$~~  and 9 acres ~~in the NE $\frac{1}{4}$ NW $\frac{1}{4}$~~  of Section 17: 40 acres ~~in the NW $\frac{1}{4}$ NE $\frac{1}{4}$~~ ; 40 acres ~~in the NE $\frac{1}{4}$ NW $\frac{1}{4}$~~  and 40 acres ~~in the NW $\frac{1}{4}$ NW $\frac{1}{4}$~~  of Section 16, Township 2 South, Range 45 East of Willamette Meridian.

Tract No. 4:  $6\frac{1}{2}$  acres ~~in the SW $\frac{1}{4}$ NW $\frac{1}{4}$~~ ; 40 acres ~~in the SE $\frac{1}{4}$ NW $\frac{1}{4}$~~ ; 40 acres ~~in the SW $\frac{1}{4}$ NE $\frac{1}{4}$~~  and 40 acres ~~in the SE $\frac{1}{4}$ NE $\frac{1}{4}$~~  of Section 19, Township 2 South, Range 45 East of Willamette Meridian.

Tract No. 5: 40 acres ~~in the SE $\frac{1}{4}$ NW $\frac{1}{4}$~~ ; 40 acres ~~in the NE $\frac{1}{4}$ SW $\frac{1}{4}$~~ ; 40 acres ~~in the SE $\frac{1}{4}$ SW $\frac{1}{4}$~~ ; 40 acres ~~in the SW $\frac{1}{4}$ SE $\frac{1}{4}$~~  and 40 acres ~~in the SE $\frac{1}{4}$ SE $\frac{1}{4}$~~  of Section 16, Township 2 South, Range 45 East of Willamette Meridian.

Tract No. 6: 16 acres ~~in the SW $\frac{1}{4}$ SW $\frac{1}{4}$~~ ; 40 acres ~~in the SE $\frac{1}{4}$ SW $\frac{1}{4}$~~ ; 37 acres ~~in the SW $\frac{1}{4}$ SE $\frac{1}{4}$~~  and 40 acres ~~in the SE $\frac{1}{4}$ SE $\frac{1}{4}$~~  of Section 18, Township 2 South, Range 45 East of Willamette Meridian.

Tract No. 7: 35 acres ~~in the NE $\frac{1}{4}$ SW $\frac{1}{4}$~~ ; 40 acres ~~in the NW $\frac{1}{4}$ SW $\frac{1}{4}$~~ ; 30 acres ~~in the SW $\frac{1}{4}$ SW $\frac{1}{4}$~~  and 10 acres ~~in the SE $\frac{1}{4}$ SW $\frac{1}{4}$~~  of Section 21, Township 2 South, Range 45 East of Willamette Meridian.

Tract No. 8: 40 acres ~~in the NE $\frac{1}{4}$ NW $\frac{1}{4}$~~ ; 40 acres ~~in the NW $\frac{1}{4}$ NW $\frac{1}{4}$~~  and 40 acres ~~in the SW $\frac{1}{4}$ NW $\frac{1}{4}$~~  of Section 21, Township 2 South, Range 45 East of Willamette Meridian. 25 acres ~~in the NE $\frac{1}{4}$ NE $\frac{1}{4}$~~ ; 40 acres ~~in the NW $\frac{1}{4}$ NE $\frac{1}{4}$~~ ; 30 acres ~~in the SW $\frac{1}{4}$ NE $\frac{1}{4}$~~  and 3 acres ~~in the SE $\frac{1}{4}$ NE $\frac{1}{4}$~~  of Section 21, Township 2 South, Range 45 East of Willamette Meridian.



Tract No. 9: 40 acres ~~in the SW $\frac{1}{4}$ NW $\frac{1}{4}$~~ ; 40 acres ~~in the NW $\frac{1}{4}$ SW $\frac{1}{4}$~~  and 40 acres ~~in the SW $\frac{1}{4}$ SW $\frac{1}{4}$~~  of Section 16, Township 2 South, Range 45 East of Willamette Meridian.

Tract No. 10: 6 $\frac{1}{2}$  acres ~~in the NE $\frac{1}{4}$ SE $\frac{1}{4}$~~  of Section 30, Township 2 South, Range 45 East of Willamette Meridian.

36 $\frac{1}{2}$  Tract No. 11: ~~40 acres in the SW $\frac{1}{4}$ NW $\frac{1}{4}$~~ ; 25 acres ~~in the SE $\frac{1}{4}$ NW $\frac{1}{4}$~~ ; ~~33 $\frac{1}{2}$  acres in the NE $\frac{1}{4}$ SW $\frac{1}{4}$~~  and ~~18 $\frac{1}{4}$  acres in the NW $\frac{1}{4}$ SW $\frac{1}{4}$~~  of Section 7, Township 2 South, Range 45 East of Willamette Meridian.

Tract No. 12: 40 acres ~~in the NE $\frac{1}{4}$ NW $\frac{1}{4}$~~ ; 40 acres ~~in the NW $\frac{1}{4}$ NW $\frac{1}{4}$~~ ; 20 acres ~~in the SW $\frac{1}{4}$ NW $\frac{1}{4}$~~  and 30 acres ~~in the SE $\frac{1}{4}$ NW $\frac{1}{4}$~~  of Section 29, Township 2 South, Range 45 East of Willamette Meridian.

Tract No. 13: 20 acres ~~in the NE $\frac{1}{4}$ NE $\frac{1}{4}$~~ ; 40 acres ~~in the NW $\frac{1}{4}$ NE $\frac{1}{4}$~~  and 5 acres ~~in the SW $\frac{1}{4}$ NE $\frac{1}{4}$~~  of Section 29, Township 2 South, Range 45 East of Willamette Meridian.

Tract No. 14: 40 acres ~~in the NE $\frac{1}{4}$ SE $\frac{1}{4}$~~  and 40 acres ~~in the SE $\frac{1}{4}$ SE $\frac{1}{4}$~~  of Section 20, Township 2 South, Range 45 East of Willamette Meridian.

Tract No. 15: 40 acres ~~in the SW $\frac{1}{4}$ NE $\frac{1}{4}$~~ ; 40 acres ~~in the SE $\frac{1}{4}$ NE $\frac{1}{4}$~~ ; 40 acres ~~in the NE $\frac{1}{4}$ SE $\frac{1}{4}$~~  and 40 acres ~~in the NW $\frac{1}{4}$ SE $\frac{1}{4}$~~  of Section 16, Township 2 South, Range 45 East of Willamette Meridian.

Tract No. 16: 38 acres ~~in the NE $\frac{1}{4}$ NE $\frac{1}{4}$~~ ; 36 acres ~~in the NW $\frac{1}{4}$ NE $\frac{1}{4}$~~ ; 40 acres ~~in the NE $\frac{1}{4}$ NW $\frac{1}{4}$~~  and 12 acres ~~in the NW $\frac{1}{4}$ NW $\frac{1}{4}$~~  of Section 19, Township 2 South, Range 45 East of Willamette Meridian.

Tract No. 17: 40 acres ~~in the NE $\frac{1}{4}$ NE $\frac{1}{4}$~~  and 40 acres ~~in the SE $\frac{1}{4}$ NE $\frac{1}{4}$~~  of Section 30, Township 2 South, Range 45 East of Willamette Meridian.

Tract No. 18: 40 acres ~~in the NW $\frac{1}{4}$ NE $\frac{1}{4}$~~ ; 37 acres ~~in the SW $\frac{1}{4}$ NE $\frac{1}{4}$~~ ; 40 acres ~~in the NE $\frac{1}{4}$ NW $\frac{1}{4}$~~  and 12 acres ~~in the SE $\frac{1}{4}$ NW $\frac{1}{4}$~~  of Section 30, Township 2 South, Range 45 East of Willamette Meridian.

Tract No. 19: 40 acres ~~in the SE $\frac{1}{4}$ SW $\frac{1}{4}$~~ ; 2 $\frac{1}{2}$  acres ~~in the SW $\frac{1}{4}$ SW $\frac{1}{4}$~~ ; 40 acres ~~in the SW $\frac{1}{4}$ SE $\frac{1}{4}$~~  and 40 acres ~~in the SE $\frac{1}{4}$ SE $\frac{1}{4}$~~  of Section 19, Township 2 South, Range 45 East of Willamette Meridian.

~~All of the above described lands being in Wallowa County, Oregon.~~

~~The right to the use of the water aforesaid hereby confirmed is restricted to the lands or place of use herein described.~~

This certificate describes that portion of the water right confirmed by the prior certificate recorded at page 3198, Volume 4, State Record of Water Right Certificates, NOT modified by the provisions of an order of the Water Resources Director entered on January 30, 1978, approving transfer application No. 2648.

The issuance of this superseding certificate does not confirm the status of the water right in reference to ORS 540.610.

ATTEST:

R. V. POTTER,  
Secretary.

Recorded in State Record of Water Right Certificates, Volume 4, Page 3198.



use \$2.00 from  
receipt 30121

STATE OF OREGON

COUNTY OF WALLOWA

CERTIFICATE OF WATER RIGHT

(For Rights which have been confirmed by the Courts)

This is to Certify, That

E. JUSTIN SNYDER  
W. F. CRAIG

of Enterprise, State of Oregon 97828 has a right to the use of  
the waters of Prairie Creek, a tributary of the Wallowa River, and Wallowa River, a  
tributary of Grande Ronde River

for the purpose of. ~~the~~ irrigation of <sup>64</sup>~~101 1/2~~ acres of land, domestic and stock use

and that said right has been confirmed by decree of the Circuit Court of the State of Oregon for  
Wallowa County, and the said decree entered of record at Salem, in the Order  
Record of the State Water Board of the State of Oregon, in Volume 5, at page 158 ;  
that the priority of the right hereby confirmed dates from 1889 for Tract No. 1 and  
November 12, 1900 for Tract No. 2

that the amount of water to which such right is entitled and hereby confirmed for the purposes  
aforesaid, is limited to an amount actually beneficially used for said purposes, and shall not exceed ~~one~~  
~~eightieth of one cubic foot per second per acre for Tract No. 1 and 1 1/2 acre feet per acre~~  
during any period of 30 days prior to July 31st of each year, and thereafter not to exceed  
1 acre foot per acre during the entire remainder of the irrigation season for Tract No. 2,  
~~and said right shall be subject to all other conditions and limitations contained in said~~  
~~decree.~~ A description of the lands irrigated under such right, and to which the water hereby con-

firmed is appurtenant, or, if for other purposes, the place where such water is put to beneficial use,  
is as follows: Irrigated from Prairie Creek:  
Tract No. 1: 22 1/2 acres in the NE 1/4 NW 1/4 and 15 acres in the NW 1/4 NW 1/4 of  
Section 7, Township 2 South, Range 45 East of Willamette Meridian, in Wallowa County,  
Oregon.

Irrigated from Wallowa River:  
Tract No. 2: 36 1/2 acres in the NE 1/4 NE 1/4 of Section 12, Township 2 South,  
Range 44: and 2 1/2 acres in the NE 1/4 NW 1/4 and 25 acres in the NW 1/4 NW 1/4 of Section 7, Town-  
ship 2 South, Range 45, All East of Willamette Meridian, in Wallowa County, Oregon.

36.5 acres NE 1/4 NE 1/4  
SECTION 12  
T. 2 S., R. 44 E., W. M.  
2.5 acres NE 1/4 NW 1/4  
25.0 acres NW 1/4 NW 1/4  
SECTION 7  
T. 2 S., R. 45 E., W. M.

The right to the use of the water aforesaid hereby confirmed is restricted to the lands or  
place of use herein described.

This certificate is issued to confirm a change in point of diversion approved  
by an order of the WRD entered JAN 30, 1978 and together with certificate  
of water right recorded on Page 45344, Volume 37, SRWRC supersedes  
certificate of water right recorded on Page 2994, Volume 4, SRWRC.

The issuance of this superseding certificate does not confirm the status of  
the water right in reference to ORS 540.610.

(Seal of State Water Board)

By PERCY A. COPIER  
State Engineer, President

Attest:

R. W. POTTER  
Secretary

Recorded in State Record of Water Right Certificates, Volume 4, page 2994

T 2648

48572

P.O.D: SE 1/4 Sec 12, T. 2 S., R. 44 E., W. M.  
1310 A N and 360 A W from SE 1/4 Sec 12

IF AVAILABLE AT THE ORIGINAL POINT OF DIVERSION  
CROSS THE NE 1/4 Sec 31, T. 2 S., R. 45 E., W. M.



# STATE OF OREGON

COUNTY OF WALLOWA

## CERTIFICATE OF WATER RIGHT

(For Rights which have been confirmed by the Courts)

This is to Certify, That W. F. CRAIG

of Enterprise, State of Oregon has a right to the use of  
the waters of Prairie Creek, a tributary of the Wallowa River, ~~and Wallowa River,~~  
~~tributary of Grande Ronde River~~

37<sup>5</sup> acres

for the purpose of the irrigation of ~~201<sup>2</sup> acres of land~~, domestic, and stock use

and that said right has been confirmed by decree of the Circuit Court of the State of Oregon for  
Wallowa County, and the said decree entered of record at Salem, in the Order

Record of the State Water Board of the State of Oregon, in Volume 5, at page 158 ;

that the priority of the right hereby confirmed dates from 1889 ~~Tract No. 1 and~~

November 12, 1900 for Tract No. 2

that the amount of water to which such right is entitled and hereby confirmed for the purposes

aforesaid, is limited to an amount actually beneficially used for said purposes, and shall not exceed one-  
eightieth of one cubic foot per second per acre ~~for Tract No. 1 and 1<sup>1</sup>/<sub>2</sub> acre feet per acre~~  
~~during any period of 30 days prior to July 31st of each year, and thereafter not to exceed~~  
~~1 acre foot per acre during the entire remainder of the irrigation season for Tract No. 2;~~  
~~and said right shall be subject to all other conditions and limitations contained in said~~  
~~decree.~~ A description of the lands irrigated under such right, and to which the water hereby con-

firmed is appurtenant, or, if for other purposes, the place where such water is put to beneficial use,

is as follows: ~~Tract No. 1~~ 22<sup>5</sup>/<sub>8</sub> acres in the NE<sup>1</sup>/<sub>4</sub>NW<sup>1</sup>/<sub>4</sub> and 15 acres in the NW<sup>1</sup>/<sub>4</sub>NW<sup>1</sup>/<sub>4</sub> of  
Section 7, Township 2 South, Range 45 East of Willamette Meridian, in Wallowa County,  
Oregon.

This certificate describes that portion of the water right confirmed by the prior  
certificate recorded at page 2994, Volume 4, State Record of Water Right  
Certificates, NOT modified by the provisions of an order of the Water Resources  
Director entered on January 30, 1978, approving transfer application No. 2648.

The issuance of this superseding certificate does not confirm the status of the  
water right in reference to ORS 540.610.

\* any period of 30 days during the irrigation season prior to July 31<sup>st</sup> & thereafter not to  
exceed 1 A.F. per acre for said lands for the entire remainder of the irrigation season

The right to the use of the water aforesaid hereby confirmed is restricted to the lands or  
place of use herein described.

WITNESS the seal and signature of the State

Water Board, affixed this 2nd day

of April, 1921

STATE WATER BOARD

(Seal of State Water Board)

By PERCY A. CUPPER  
State Engineer, President

Attest:

R. W. POTTER

Secretary

Recorded in State Record of Water Right Certificates, Volume 4, page 2994

R.D. SE 9 Sec 7 T2S R4SE WM  
Ivanhoe Ditch

265



STATE OF OREGON

COUNTY OF WALLOWA

CERTIFICATE OF WATER RIGHT

(For Rights which have been confirmed by the Courts)

This is to Certify, That L. P. McCUBBIN

of Enterprise, State of Oregon has a right to the use of the waters of Wallowa River, a tributary of the Grande Ronde River, and Prairie Creek, ~~a tributary of the Wallowa River~~

for the purpose of the irrigation of <sup>50.9</sup>~~44.6~~ acres ~~of land~~, domestic, and stock use

and that said right has been confirmed by decree of the Circuit Court of the State of Oregon for Wallowa County, and the said decree entered of record at Salem, in the Order

Record of the State Water Board of the State of Oregon, in Volume 5, at page 183;

that the priority of the right hereby confirmed dates from November 12, 1900 for Tract No. 1 and 1889 for Tract No. 2

that the amount of water to which such right is entitled and hereby confirmed for the purposes

aforesaid, is limited to an amount actually beneficially used for said purposes, and shall not exceed  $1\frac{1}{2}$  acre feet per acre during any period of 30 days prior to July 31st of each year, and thereafter not to exceed 1 acre foot per acre during the entire remainder of the irrigation season for Tract No. 1 and one-eightieth of one cubic foot per second per acre for Tract No. 2; ~~and said right shall be subject to all other conditions and limitations contained in said decree.~~

A description of the lands irrigated under such right, and to which the water hereby confirmed is appurtenant, or, if for other purposes, the place where such water is put to beneficial use, is as follows: Tract No. 1, irrigated from Wallowa River: 9.0 acres in SE $\frac{1}{4}$  NW $\frac{1}{4}$  and 36.9 acres in NE $\frac{1}{4}$  SW $\frac{1}{4}$  of Section 7, Township 2 South, Range 45 East, W.M.

Tract No. 2, irrigated from Prairie Creek: 5 acres in the SE $\frac{1}{4}$  NW $\frac{1}{4}$  of Section 7, Township 2 South, Range 45 East of Willamette Meridian, ~~in Wallowa County, Oregon.~~

This certificate describes that portion of the water right confirmed by the prior certificate recorded at page 3105, Volume 4, State Record of Water Right Certificates, NOT modified by the provisions of an order of the Water Resources Director entered on January 30, 1978, approving transfer application No. 2648.

The issuance of this superseding certificate does not confirm the status of the water right in reference to ORS 540.610.

The right to the use of the water aforesaid hereby confirmed is restricted to the lands or place of use herein described.

WITNESS the seal and signature of the State Water Board, affixed this 2nd day of April, 1921

STATE WATER BOARD

(Seal of State Water Board)

By PERCY A. GUPPER  
State Engineer, President

Attest:

R. W. POTTER  
Secretary

Recorded in State Record of Water Right Certificates, Volume 4, page 3105

P.O.D. 1-1-SE 4 SE 4 Sec 7, NE 4 NE 4 Sec 31 T 2 S R 45 E W.M.  
Craig Ditch  
Ivanhoe Ditch

788



## STATE OF OREGON

COUNTY OF WALLOWA

## CERTIFICATE OF WATER RIGHT

(For Rights which have been confirmed by the Courts)

This is to Certify, That

~~L. P. McCUBBIN~~ E. JUSTIN Snyder

of Enterprise, State of Oregon 978<sup>2</sup>88 has a right to the use of the waters of Wallowa River, a tributary of the Grande Ronde River, and ~~Prairie Creek, a tributary of the Wallowa River~~

for the purpose of the irrigation of <sup>143</sup>~~148~~ acres of ~~land, domestic and stock use~~

and that said right has been confirmed by decree of the Circuit Court of the State of Oregon for Wallowa County, and the said decree entered of record at Salem, in the Order

Record of the State Water Board of the State of Oregon, in Volume 5, at page 183;

that the priority of the right hereby confirmed dates from November 12, 1900 for ~~Tract No. 1~~ and 1889 for ~~Tract No. 2~~

that the amount of water to which such right is entitled and hereby confirmed for the purposes

aforesaid, is limited to an amount actually beneficially used for said purposes, and shall not exceed  $1\frac{1}{2}$  acre feet per acre during any period of 30 days prior to July 31st of each year, and thereafter not to exceed 1 acre foot per acre during the entire remainder of the irrigation season for ~~Tract No. 1 and one-eighth of one cubic foot per second per acre for Tract No. 2; and~~ said right shall be subject to all other conditions and limitations contained in said decree.

A description of the lands irrigated under such right, and to which the water hereby confirmed is appurtenant, or, if for other purposes, the place where such water is put to beneficial use,

is as follows: Tract No. 1, irrigated from Wallowa River: 40 acres in the SW $\frac{1}{4}$ NW $\frac{1}{4}$ ; 34 acres in the SE $\frac{1}{4}$ NW $\frac{1}{4}$ ; 38 $\frac{1}{2}$  acres in the NE $\frac{1}{4}$ SW $\frac{1}{4}$  and 15 acres in the NW $\frac{1}{4}$ SW $\frac{1}{4}$  of Section 7, Township 2 South, Range 45 and 15 $\frac{1}{2}$  acres in the SE $\frac{1}{4}$ NE $\frac{1}{4}$  of Section 12, Township 2 South, Range 44, All East of Willamette Meridian, in Wallowa County, Oregon.

Tract No. 2, irrigated from Prairie Creek: 5 acres in the SE $\frac{1}{4}$ NW $\frac{1}{4}$  of Section 7, Township 2 South, Range 45 East of Willamette Meridian, in Wallowa County, Oregon.

15.5 acres SE $\frac{1}{4}$ NE $\frac{1}{4}$ 

SECTION 12

T. 2 S., R. 44 E., W. M.

40 acres SW $\frac{1}{4}$ NW $\frac{1}{4}$   
34 acres SE $\frac{1}{4}$ NW $\frac{1}{4}$   
38.5 acres NE $\frac{1}{4}$ SW $\frac{1}{4}$   
15 acres NW $\frac{1}{4}$ SW $\frac{1}{4}$ 

SECTION 7

T. 2 S., R. 45 E., W. M.

The right to the use of the water aforesaid hereby confirmed is restricted to the lands or place of use herein described.

This certificate is issued to confirm a change in point of diversion approved by an order of the WRD entered JAN 30 1978 and together with certificate of water right recorded on Page 45342, Volume 37, SRWRC supersedes certificate of water right recorded on Page 3105, Volume 4, SRWRC.

The issuance of this superseding certificate does not confirm the status of the water right in reference to ORS 540.610.

(Seal of State Water Board)

Attest:

R. W. POTTER

Secretary

Recorded in State Record of Water Right Certificates, Volume 4, page 3105

use \$1.00 from  
receipt 30121  
we pay \$1.00

IF AVAILABLE AT THE ORIGINAL POINT OF DIVERSION, CRAIG DITCH,  
NE $\frac{1}{4}$ NE $\frac{1}{4}$  SECTION 31 T. 2 S., R. 45 E., W. M.

P.O.D.: SE $\frac{1}{4}$ SE $\frac{1}{4}$  SECTION 12, T. 2 S., R. 44 E., W. M.  
BIO 4 N AND 350 4 W from SE Cor Sec 12



## STATE OF OREGON

COUNTY OF      WALLOWA

## CERTIFICATE OF WATER RIGHT

This Is to Certify, That

L. P. MCCUBBIN

of Enterprise, State of Oregon, 97828, has  
a right to the use of the waters of Wallowa River and Prairie Creek

a tributary of Grande Ronde River for the purpose of  
the irrigation of 50.9 acres, domestic, and stock use

and that said right has been confirmed by decree of the Circuit Court of the State of Oregon for Wallowa County, and the said decree entered of record at Salem, in the Order Record of the WATER RESOURCES DIRECTOR, in Volume 5, at page 183; that the priority of the right thereby confirmed dates from November 12, 1900 for Tract No. 1 and 1889 for Tract No. 2

that the amount of water to which such right is entitled, for the purposes aforesaid, is limited to an amount actually beneficially used for said purposes, and shall not exceed 1½ acre feet per acre during any period of 30 days prior to July 31st of each year, and thereafter not to exceed 1 acre foot per acre during the entire remainder of the irrigation season for Tract No. 1 and one-eightieth of one cubic foot per second per acre for Tract No. 2;

The point of diversion is located in the Ivanhoe Ditch-SE¼ SE¼, Section 7; Craig Ditch-NE¼ NE¼, Section 31, T. 2 S., R. 45 E., W. M.

A description of the place of use under the right, and to which such right is appurtenant, is as follows:

Tract No. 1  
Wallowa River  
9.0 acres SE¼ NW¼  
36.9 acres NE¼ SW¼  
Section 7  
T. 2 S., R. 45 E., W. M.

Tract No. 2  
Prairie Creek  
5.0 acres SE¼ NW¼  
Section 7  
T. 2 S., R. 45 E., W. M.


This certificate describes that portion of the water right confirmed by the prior certificate recorded at page 3105, Volume 4, State Record of Water Right Certificates, NOT modified by the provisions of an order of the Water Resources Director entered on January 30, 1978, approving transfer application No. 2648.

The issuance of this superseding certificate does not confirm the status of the water right in reference to ORS 540.610.

And said right shall be subject to all other conditions and limitations contained in said decree. The right to the use of the water for the purposes aforesaid is restricted to the lands or place of use herein described.

WITNESS the signature of the Water Resources Director, affixed

this date March 17, 1978.

  
Water Resources Director

Recorded in State Record of Water Right Certificates, Volume 37, page 45342



INDEXED

# CERTIFICATE OF WATER RIGHT

STATE OF OREGON

to

STATE OF OREGON,

County of Wallowa

} ss.

I CERTIFY, that the within was received  
and duly recorded by me in Volume 3  
of Record of Water Right Certificates, at  
Page 132, on the 28th day  
of April, 1978  
at 8:34 a. m.

May Ann Martin  
County Clerk.



# Affidavit of Publication

STATE OF OREGON }  
County of Wallowa } ss

I, Thelma Morgan, being  
first duly sworn, depose and say that I am the  
Office Manager

(printer, foreman of the printer, principal  
clerk, publisher or business manager)  
of the WALLOWA COUNTY CHIEFTAIN, a  
newspaper of general circulation printed and  
published at Enterprise in the aforesaid County  
and State, as defined in Section 58, Oregon  
Laws, and that the

## NOTICE OF FILING APPLICATION FOR A CHANGE IN POINT OF DIVER- SION OF WATER

a printed copy of which is hereto annexed, was  
published in the entire issue of said newspaper  
for 3 weeks in the issues of

November 23, 1972

November 30, 1972

December 7, 1972

*Thelma Morgan*

Subscribed and sworn to before me this 8th  
day of December, 1972.

*Margaret Martin*

*County Clerk* Notary Public for Oregon

(My commission expires )

RECEIVED  
DEC 13 1972  
STATE ENGINEER  
SALEM, OREGON

## Notice Of Filing Application For A Change In Point Of Diversion Of Water

Notice is given hereby that  
E. Justin Snyder has filed an  
application for the approval of  
a change in point of diversion  
of water from Wallowa River.

In the Wallowa River Ad-  
judication proceedings a water  
right was established in the  
names of W. F. Craig, L. P.  
McCubbin, and the Wrenn &  
Dobbin Ditch Company for the  
use of the waters of Wallowa  
River for domestic, stock use,  
and irrigation of among other  
lands, 2.0 acres in NE $\frac{1}{4}$  NW $\frac{1}{4}$ ,  
25.0 acres in NW $\frac{1}{4}$  NW $\frac{1}{4}$ , 40.0  
acres in SW $\frac{1}{4}$  NW $\frac{1}{4}$ , 25.0 acres  
in SE $\frac{1}{4}$  NW $\frac{1}{4}$ , 1.6 acres in  
NE $\frac{1}{4}$  SW $\frac{1}{4}$ , and 16.6 acres in  
NW $\frac{1}{4}$  SW $\frac{1}{4}$ , Section 7, Town-  
ship 2 South, Range 45 East,  
W.M., and 36.5 acres in NE $\frac{1}{4}$   
NE $\frac{1}{4}$ , and 15.5 acres in SE $\frac{1}{4}$   
NE $\frac{1}{4}$ , Section 12, Township 2  
South, Range 44 East, W.M.,  
with dates of priority of Nov-  
ember 12, 1900 and September  
10, 1901.

These lands are irrigated by  
means of the Wrenn & Dobbin  
Ditch and Craig Ditch from a  
point of diversion located 460  
feet South and 670 feet West  
from the center corner of Sec-  
tion 31, being within the NE $\frac{1}{4}$   
NE $\frac{1}{4}$  of Section 31, Township  
2 South, Range 45 East, W.M.

The applicant herein, owner  
of the lands above described,  
proposes to convey water to  
these lands by means of an  
unnamed ditch from a point  
of diversion located 1290 feet  
North and 130 feet West from  
the SE corner of Section 12,  
being within the SE $\frac{1}{4}$  SE $\frac{1}{4}$ ,  
of Section 12, Township 2 South,  
Range 44 East, W.M.

All persons interested are no-  
tified hereby that a hearing  
will be held at the county  
courthouse at Enterprise, Ore-  
gon, on January 16, 1972, at  
9:30 a.m. All objections to the  
proposed change, if any there  
are, will be heard at said time  
and place. Any and all objec-  
tions shall be prepared in writ-  
ing, one copy to be served on  
E. Justin Snyder, Enterprise,  
Oregon, and one copy filed with  
the State Engineer, Salem, Ore-  
gon, together with a \$5 filing  
fee, at least 10 days prior to  
the date set for hearing. If no  
objections are filed, the appli-  
cation may be approved by the  
State Engineer without a hear-  
ing. Administrative rules per-  
taining to the filing of a pro-  
test will be furnished by the  
State Engineer upon request.

Dated at Salem, Oregon, this  
15th day of November, 1972.

CHRIS L. WHEELER  
State Engineer

c35t3