

2977

## STATUS OF APPLICATION

Change in point of diversion  
 Date filed 2-13-74  
 Date of hearing \_\_\_\_\_  
 Place of hearing \_\_\_\_\_  
 Date of order 9-27-78 Vol. 31, page 258  
 Date for application of water Completed  
 Proof mailed \_\_\_\_\_  
 Proof received \_\_\_\_\_  
 Certificate issued May 2, 1980 Vol. 43, page 49218

## DESCRIPTION OF WATER RIGHT

Name of stream pond  
 Trib. of \_\_\_\_\_ County of Linnetilla  
 Use irrigation  
 Quantity of water \_\_\_\_\_ No. of acres \_\_\_\_\_  
 Name of ditch \_\_\_\_\_  
 Date of priority \_\_\_\_\_  
 In name of \_\_\_\_\_  
 \_\_\_\_\_ Adjudication, Vol. \_\_\_\_\_, page \_\_\_\_\_  
 App. No. 41908 Per. No. 31266 Cert. No. 37643  
 Certificate cancelled \_\_\_\_\_  
 Notation made on record by \_\_\_\_\_

## FEES PAID

Date	Amount	Receipt No.
<u>2-13-74</u>	<u>30.00</u>	<u>38638</u> <i>OK</i>
TOTAL . . .		
— Cert. Fee		

## FEES REFUNDED

Date	Amount	Check No.
	Exam 15-	
	POD 15-	
	30-	

## REMARKS

See app 48181  
41908

*to survey 9/75*

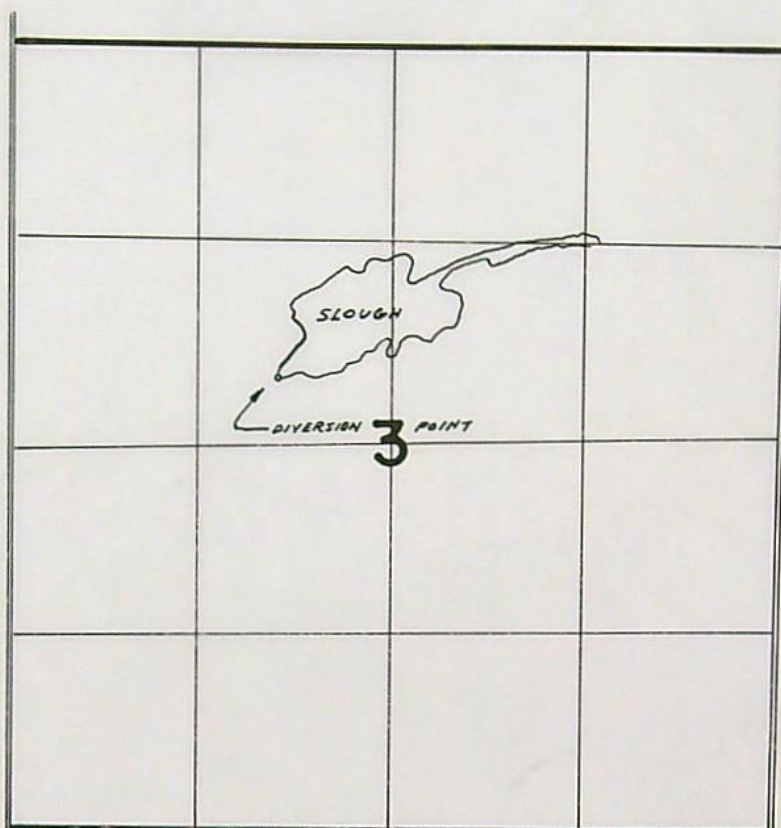
## INDEX CARDS:

TO BE ENTERED WHERE CHECKED	Entered	Checked
<input checked="" type="checkbox"/> Name	<i>lg</i>	_____
<input checked="" type="checkbox"/> Stream	<i>lg</i>	_____
<input checked="" type="checkbox"/> Pt. of Div.	<i>lg</i>	_____
<input checked="" type="checkbox"/> Calendar	<i>lg</i>	_____
CHECKED TO RECORDS		
<input type="checkbox"/> Twp. & Rge.	_____	_____
<input type="checkbox"/> Decree-vault	_____	_____
<input type="checkbox"/> Decree-safe	_____	_____
<input checked="" type="checkbox"/> Cert. of W/T	<i>✓</i>	_____
<input checked="" type="checkbox"/> Per. Folder	<i>✓</i>	_____
<input type="checkbox"/> Chaindex	_____	_____
<input type="checkbox"/> Cross Ref.	_____	_____
<input type="checkbox"/> Power Claim	_____	_____
<input checked="" type="checkbox"/> Abstracts	<i>lg</i>	_____

CCB



T. 3N. R. 27E. W. M.



SLOUGH DIVERSION POINT LOCATED 460' N & 1800' E FROM W<sup>1</sup>/<sub>4</sub> COR SEC 3

**FINAL PROOF SURVEY**  
UNDER

TRANSFER 2977  
Application No. \_\_\_\_\_ Permit No. \_\_\_\_\_  
IN NAME OF

\_\_\_\_\_ GORDON G. ANDERSEN \_\_\_\_\_

Surveyed 12-5 1977, by R. BARWIN \_\_\_\_\_



## STATE OF OREGON

COUNTY OF

UMATILLA

## CERTIFICATE OF WATER RIGHT

**This Is to Certify, That** GORDON G. ANDERSEN

of Route 1, Box 298, Hermiston, State of Oregon 97838, has made proof to the satisfaction of the Water Resources Director, of a right to the use of the waters of a pond

a tributary of Umatilla River for the purpose of irrigation of 37.4 acres

under Permit No. 31266 and that said right to the use of said waters has been perfected in accordance with the laws of Oregon; that the priority of the right hereby confirmed dates from February 21, 1966

that the amount of water to which such right is entitled and hereby confirmed, for the purposes aforesaid, is limited to an amount actually beneficially used for said purposes, and shall not exceed 0.78 cubic foot per second, if available at the original point of diversion SE $\frac{1}{4}$  NW $\frac{1}{4}$ , Section 3, T. 3 N., R. 27 E., W.M.; 1480 feet South and 2635 feet East from the NW Corner, Section 3

or its equivalent in case of rotation, measured at the point of diversion from the stream. The point of diversion is located in the SE $\frac{1}{4}$  NW $\frac{1}{4}$ , Section 3, T. 3 N., R. 27 E., W.M.; 460 feet North and 1800 feet East from the W $\frac{1}{4}$  Corner, Section 3

The amount of water used for irrigation, together with the amount secured under any other right existing for the same lands, shall be limited to one-fortieth of one cubic foot per second per acre, or its equivalent for each acre irrigated and shall be further limited to a diversion of not to exceed 4 $\frac{1}{2}$  acre feet per acre for each acre irrigated during the irrigation season of each year

and shall conform to such reasonable rotation system as may be ordered by the proper state officer.

A description of the place of use under the right hereby confirmed, and to which such right is appurtenant, is as follows:

37.4 acres NE $\frac{1}{4}$  NW $\frac{1}{4}$   
Section 3  
T. 3 N., R. 27 E., W.M.


This certificate is issued to confirm a change in point of diversion approved by an order of the Water Resources Director entered September 27, 1978 and supersedes certificate of water right recorded on Page 37643, Volume 29, State Record of Water Right Certificates.

The issuance of this superseding certificate does not confirm the status of the water right in reference to ORS 540.610.

The right to the use of the water for the purposes aforesaid is restricted to the lands or place of use herein described and is subject to the existing minimum flow policies established by the Water Policy Review Board.

WITNESS the signature of the Water Resources Director, affixed

this date. May 2, 1980

  
Deputy Water Resources Director



## STATE OF OREGON

COUNTY OF UMATILLA

## CERTIFICATE OF WATER RIGHT

This Is to Certify, That GORDON S. ANDERSEN  
J. D. STEINBECK

of Rt 1 Box <sup>298</sup>188, Hermiston, State of Oregon <sup>97838</sup>, has made proof to the satisfaction of the STATE ENGINEER of Oregon, of a right to the use of the waters of a pond

a tributary of Umatilla River  
irrigation of 37.4 acres

for the purpose of

under Permit No. 31266 of the State Engineer, and that said right to the use of said waters has been perfected in accordance with the laws of Oregon; that the priority of the right hereby confirmed dates from February 21, 1966

that the amount of water to which such right is entitled and hereby confirmed, for the purposes aforesaid, is limited to an amount actually beneficially used for said purposes, and shall not exceed 0.78 cubic foot per second if available at the original point of diversion SE 1/4 NW 1/4 Section 3, T. 3 N., R. 27 E., W. M., 1430 feet South and 2635 feet East from the NW Corner, Section 3

or its equivalent in case of rotation, measured at the point of diversion from the stream. The point of diversion is located in the ~~SE 1/4~~ NW 1/4, Section 3, T. 3 N., R. 27 E., W. M. ~~Diversion point located 1430 feet South and 2635 feet East from NW Corner, Section 3, 460 feet North and 1800 feet East from the NW Corner, Section 3~~

The amount of water used for irrigation, together with the amount secured under any other right existing for the same lands, shall be limited to one-fortieth of one cubic foot per second per acre, or its equivalent for each acre irrigated and shall be further limited to a diversion of not to exceed 4 1/2 acre feet per acre for each acre irrigated during the irrigation season of each year;

and shall conform to such reasonable rotation system as may be ordered by the proper state officer.

A description of the place of use under the right hereby confirmed, and to which such right is appurtenant, is as follows:

37.4 acres NE 1/4 NW 1/4  
Section 3  
T. 3 N., R. 27 E., W. M.

This certificate is issued to confirm a change in point of diversion approved by an order of the WRD entered Sept 27, 1970 and supersedes certificate of water right recorded on Page 37643, Volume 29, SRWRC.

The issuance of this superseding certificate does not confirm the status of the water right in reference to ORS 540.610.

The right to the use of the water for the purposes aforesaid is restricted to the lands or place of use herein described.

WITNESS the signature of the State Engineer, affixed

this date. July 6, 1971

CHRIS L. WHISLER

State Engineer

Recorded in State Record of Water Right Certificates, Volume 29, page 37643

Cert 49218



BEFORE THE WATER RESOURCES DIRECTOR OF OREGON  
UMATILLA COUNTY

IN THE MATTER OF THE APPLICATION )  
OF GORDON G. ANDERSEN FOR AP- )  
PROVAL OF A CHANGE IN POINT OF )  
DIVERSION OF WATER )  
-----

ORDER APPROVING  
TRANSFER NO. 2977

On February 13, 1974, an application was filed in the office of the Water Resources Director by Gordon G. Andersen for approval of a change in point of diversion from a pond, pursuant to the provisions of ORS 540.510 to 540.530.

The certificate recorded at page 37643, Volume 29, State Record of Water Right Certificates, in the name of J. D. Steinbeck, describes a right for the use of not to exceed 0.78 cubic foot per second from a pond for irrigation of 37.4 acres in NE $\frac{1}{4}$  NW $\frac{1}{4}$  of Section 3, Township 3 North, Range 27 East, W.M., with a date of priority of February 21, 1966.

The authorized point of diversion of record for said right is located 1430 feet South and 2635 feet East from the Northwest Corner of Section 3, being within the SE $\frac{1}{4}$  NW $\frac{1}{4}$  of Section 3, Township 3 North, Range 27 East, W.M.

The applicant herein, owner of the lands above described, proposes to change the point of diversion therefrom and, without loss of priority, to hereafter divert water from a point located 2400 feet South and 1550 feet East from the Northwest Corner of Section 3, being within the SE $\frac{1}{4}$  NW $\frac{1}{4}$  of Section 3, Township 3 North, Range 27 East, W.M.

Mr. William I. Porfily, Watermaster, has filed a statement to the effect that the proposed change in point of diversion may be made without injury to existing rights.

No objections having been filed and it appearing that the proposed change in point of diversion may be made without injury to existing rights, the application should be approved.

NOW, THEREFORE, it hereby is ORDERED that the requested change in point of diversion, as described herein, without loss of priority, is approved.

It is FURTHER ORDERED that the quantity of water diverted at the new point of diversion shall not exceed the quantity of water available at the old point of diversion under the subject right.

V31. P258

It is FURTHER ORDERED that the following provisions shall be effective when in the judgment of the watermaster it becomes necessary to install headgates and measuring devices:

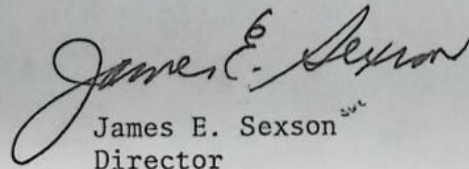
That the diversion works shall include an in line flow meter, a weir, or other suitable device for measuring the water to which the applicant is entitled;

That the type and plans of the measuring device be approved by the watermaster before the beginning of construction work and that the weir or measuring device be installed under the general supervision of said watermaster.

It is FURTHER ORDERED that NO time need be fixed for completion as the change in point of diversion is completed.

It is FURTHER ORDERED that the certificate of water right heretofore issued to J. D. Steinbeck and recorded at page 37643, Volume 29, State Record of Water Right Certificates, is canceled; and upon proof satisfactory to the Water Resources Director of completion of works and beneficial use of water to the extent intended under the provisions of this order, a confirming certificate of water right shall be issued to the applicant herein.

Dated at Salem, Oregon this 25th day of September, 1978.

  
James E. Sexson  
Director

400

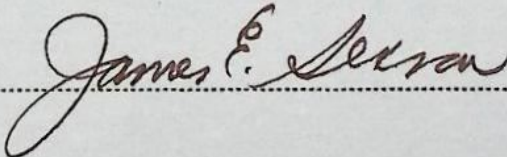
P259



STATE OF OREGON,                    }  
County of Marion.                } ss.

I, \_\_\_\_\_ James E. Sexson \_\_\_\_\_, Water Resources Director of the State of Oregon,  
do hereby certify that the foregoing copy of \_\_\_\_\_ order entered September 25, 1978, and recorded  
at page 258, Volume 31, Special Order Record of the Water Resources Department  
has been compared with the original and that it is a correct transcript therefrom and the whole of  
such original \_\_\_\_\_ special order \_\_\_\_\_ as the same appears  
\_\_\_\_\_ of record \_\_\_\_\_ in my office and custody.

IN WITNESS WHEREOF, I have hereunto set my hand this \_\_\_\_\_ 25th \_\_\_\_\_ day of  
\_\_\_\_\_ September, 19 78 \_\_\_\_\_

\_\_\_\_\_  \_\_\_\_\_  
Director  
By \_\_\_\_\_