

W.G. + M.P. Bickler
4401 Rockydale Rd

2579

STATUS OF APPLICATION

Change in Point of Diversion
 Date filed October 18, 1971
 Date of hearing August 1, 1972 9:30
 Place of hearing Plant Pass
 Date of order 4-24-78 Vol. 30, page 541
 Date for application of water 10-1-79
 Proof mailed _____
 Proof received _____

DESCRIPTION OF WATER RIGHT

Name of stream East Fork Illinois River
 Trib. of - County of Josephine
 Use Irrigation
 Quantity of water _____ No. of acres 11.0
 Name of ditch Unnamed ditch
 Date of priority 1920-1907-1954
 In name of W.C. Babcock
W.O. Kohler & B.F. & Mary R. Randolph
 Illinois River Adjudication, Vol. 13, page 112
 App. No. 7034 Per. No. 4449 Cert. No. 13884 36485
29163 23329 28334
 Certificate cancelled _____
 Notation made on record by slw

FEES PAID

Date	Amount	Receipt No.
10-18-71	55.00	25839
9-7-72	13.76 P.O.N.	30560
(Dec. 1971) - \$30.00 transferred to Pub. 3 Mt.		
8-2-72	2.54 P.O.N.	30022
TOTAL		
8-2-72	7.50 \$ Cert. Fee	30021

FEES REFUNDED

Date	Amount	Check No.

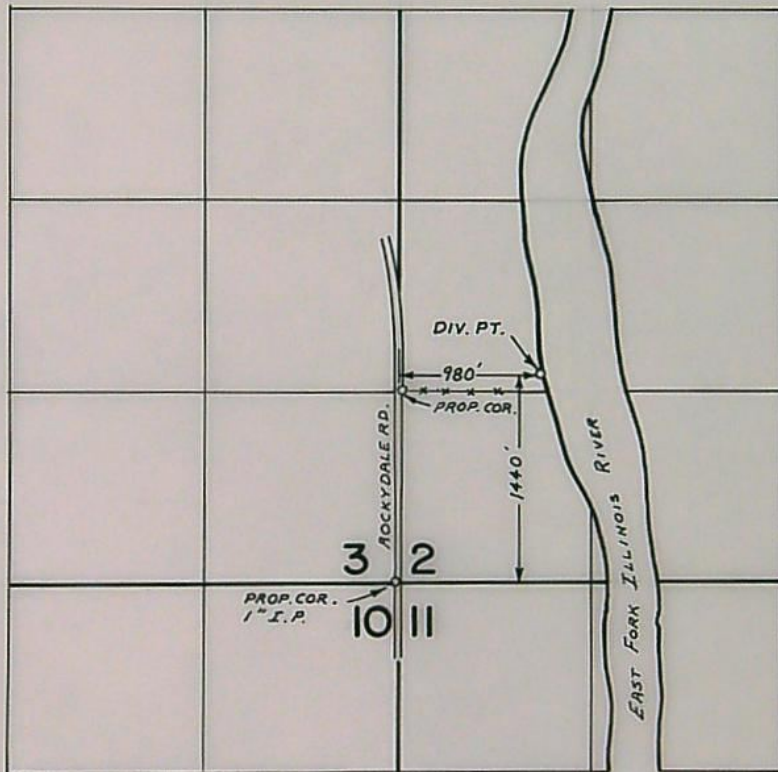
Certificate issued	JUN 9 1978	Vol. 38	page 45763
	JUN 9 1978	38	45764
	OCT 13 1986	50	54955
	OCT 13 1986	50	54956
	OCT 13 1986	50	54957

REMARKS

try H-193 Sp. Or. V. 18, p. 450

TO BE ENTERED WHERE CHECKED	INDEX CARDS:	
	Entered	Checked
<input checked="" type="checkbox"/> Name	lgj	---
<input checked="" type="checkbox"/> Stream	lgj	---
<input checked="" type="checkbox"/> Pt. of Div.	lgj	---
<input checked="" type="checkbox"/> Calendar	lgj	---
CHECKED TO RECORDS:		
<input checked="" type="checkbox"/> Twp. & Rge.	ab	lgj
<input checked="" type="checkbox"/> Decree-vault	lgj	---
<input checked="" type="checkbox"/> Decree-safe	lgj	---
<input checked="" type="checkbox"/> Cert. of W/R	---	---
<input checked="" type="checkbox"/> Per. Folder	W50	lgj
<input type="checkbox"/> Ch/index	---	---
<input type="checkbox"/> Cross Ref.	---	---
<input type="checkbox"/> Power Claim	---	---
<input checked="" type="checkbox"/> Abstracts	lgj	---

T. 40S., R. 8 W., W.M.



Scale 4" = 1 mile

FINAL PROOF SURVEY
UNDER

Transfer no. 2579

Application No. Permit No.
IN NAME OF

Wilber...G... & Myra...P...Bickmore.....

Surveyed April 30, 1980, by B.R.SUND.....

STATE OF OREGON

COUNTY OF JOSEPHINE

T-2579

CERTIFICATE OF WATER RIGHT

This Is to Certify, That WILBER G. & MYRA P. BICKMORE W. O. KOHLER 45764

4401 ROCKVALE RD of Kerby CAVE JUNCTION, State of Oregon 97523, has a right to the use of the waters of East Fork Illinois River

a tributary of Illinois River for the purpose of irrigation of 2.2 acres and that said right has been confirmed by decree of the Circuit Court of the State of Oregon for Josephine County, and the said decree entered of record at Salem, in the Order Record of the STATE ENGINEER, in Volume 13, at page 70; that the priority of the right thereby confirmed dates from 1881 for Tract No. 1, 305 for Tract No. 2, and 1907 for Tract No. 3

that the amount of water to which such right is entitled, for the purposes aforesaid, is limited to an amount actually beneficially used for said purposes, and shall not exceed one cubic foot per second for each 50 acres of land irrigated during the irrigation season from April 1 to November 1 of each year; if available at the original point of diversion, cb sec 14 T40S R8W W.M., 10' N & 1320' E from W 1/4 cor sec 14

The point of diversion is located in the bc sec 14 T40S R8W W.M., 1440' N & 980' E from SW cor sec 14

A description of the place of use under the right, and to which such right is appurtenant, is as follows:

- Tract No. 1: 7.0 acres SE 1/4 NW 1/4 Section 2 T. 40 S., R. 8 W., W. M.
Tract No. 2: 20.0 acres NE 1/4 NW 1/4 3.0 acres SE 1/4 NW 1/4 Section 2 T. 40 S., R. 8 W., W. M.
Tract No. 3: 2.2 acres NW 1/4 SW 1/4 Section 2 T. 40 S., R. 8 W., W. M.

Certificate of water right issued to W. O. Kohler and recorded at page 1384, Volume 12, State Record of Water Right Certificates, confirms the right to the use of water for irrigation of 35.2 acres. Subsequently, the point of diversion for the irrigation of 3.0 acres was changed by order of the State Engineer entered August 22, 1969. This certificate is issued to confirm the remaining right to the use of water for irrigation and supersedes the certificate heretofore issued

This certificate is issued to confirm a change in place of use and point of diversion approved by an order of the Water Resources Director entered 4-24-78 and together with certificate of water right recorded on page 45764, Volume 38, SRWRC supersedes certificate of water right recorded at page 36485, Volume 28, SRWRC.

THE ISSUANCE ETC

THIS DATE NOVEMBER 11

CHRIS L. WHEELER State Engineer

Recorded in State Record of Water Right Certificates, Volume 28, page 36485

62341

T-2571

C-54957

RECEIVED

CERTIFICATE OF WATER RIGHT

NOV 6 1986

This is to certify, That WILBER G. & MYRA P. BICKMORE WATER RESOURCES DEPT. SALEM, OREGON

of 4401 Rockydale Road, Cave Junction, State of OR 97523, has made proof to the satisfaction of the Water Resources Director, of a right to the use of the waters of East Fork Illinois River

a tributary of Illinois River for the purpose of irrigation of 2.8 acres

under Permit No. 23329 and that said right to the use of said waters has been perfected in accordance with the laws of Oregon; that the priority of the right hereby confirmed dates from May 10, 1954

that the amount of water to which such right is entitled and hereby confirmed, for the purposes aforesaid, is limited to an amount actually beneficially used for said purposes, and shall not exceed 0.04 cubic foot per second, if available at the original point of diversion; SE 1/4 SW 1/4, Section 2, T40S, R8W, WM; 530 feet North and 1500 feet East from SW corner Section 2

or its equivalent in case of rotation, measured at the point of diversion from the stream. The point of diversion is located in the NW 1/4 SW 1/4, Section 2, T40S, R8W, WM; 1440 feet North and 980 feet East from SW corner Section 14.

The amount of water used for irrigation, together with the amount secured under any other right existing for the same lands, shall be limited to one-fiftieth of one cubic foot per second per acre, or its equivalent for each acre irrigated and shall be further limited to a diversion of not to exceed 3.5 acre-feet per acre for each acre irrigated during the irrigation season of each year,

and shall

conform to such reasonable rotation system as may be ordered by the proper state officer.

A description of the place of use under the right hereby confirmed, and to which such right is appurtenant, is as follows:

2.8 acres NW 1/4 SW 1/4
Section 2
Township 40 South, Range 8 West, WM

This certificate is issued to confirm a change in point of diversion approved by an order of the Water Resources Director entered April 24, 1978, and supersedes certificate of water right recorded at page 28334, Volume 20, State Record of Water Right Certificates.

The issuance of this superseding certificate does not confirm the status of the water right in regard to the provisions of ORS 540.610 pertaining to forfeiture or abandonment.

The right to the use of the water for the purposes aforesaid is restricted to the lands or place of use herein described and is subject to minimum flows established by the Water Resources Commission with an effective date prior to this right.

WITNESS the signature of the Water Resources Director, affixed

this date. October 13, 1986

/s/ William H. Young
Water Resources Director

RECEIVED

22 1986

Recorded in State Record of Water Right Certificates, Volume 50, page 54956

OCT 22 1986

WM. DIST. 14
GRANTS PASS, ORE.

6233D/TS
T-2579

WM. DIST. 14
GRANTS PASS, ORE.

STATE OF OREGON

COUNTY OF

JOSEPHINE

CERTIFICATE OF WATER RIGHT

This Is to Certify, That

WILBER G. & MYRA P. BICKMORE

of 4401 Rockydale Road, Cave Junction, State of OR 97523, has a right to the use of the waters of East Fork Illinois River

a tributary of Illinois River for the purpose of irrigation of 2.2 acres

and that said right has been confirmed by decree of the Circuit Court of the State of Oregon for Josephine County, and the said decree entered of record at Salem, in the Order Record of the WATER RESOURCES DIRECTOR, in Volume 13, at page 70; that the priority of the right thereby confirmed dates from 1907

that the amount of water to which such right is entitled, for the purposes aforesaid, is limited to an amount actually beneficially used for said purposes, and shall not exceed one cubic foot per second for each 50 acres of land irrigated during the irrigation season from April 1 to November 1 of each year, if available at the original point of diversion, SW 1/4 NW 1/4, Section 14, T40S, R8W, WM; 10 feet North and 1320 feet East from W 1/4 corner Section 14. The point of diversion is located in the

NW 1/4 SW 1/4 Section 14, T40S, R8W, WM; 1440 feet North and 980 feet East from SW corner Section 14.

A description of the place of use under the right, and to which such right is appurtenant, is as follows:

2.2 acres NW 1/4 SW 1/4 Section 2 Township 40 South, Range 8 West, WM

This certificate is issued to confirm a change in point of diversion approved by an order of the Water Resources Director entered April 24, 1978, and together with certificate of water right recorded at page 45764, Volume 38, State Record of Water Right Certificates, supersedes certificate 36485, Volume 28, State Record of Water Right Certificates.

The issuance of this superseding certificate does not confirm the status of the water right in regard to the provisions of ORS 540.610 pertaining to forfeiture or abandonment.

And said right shall be subject to all other conditions and limitations contained in said decree. The right to the use of the water for the purposes aforesaid is restricted to the lands or place of use herein described.

RECEIVED

WITNESS the signature of the Water Resources Director, affixed

this date October 13, 1986

OCT 22 1986

/s/ William H. Young

Water Resources Director

WM. DIST. 14 GRANTS PASS, ORE.

Recorded in State Record of Water Right Certificates, Volume 50, page 54957

T-2579

Cert. c.
BC

STATE OF OREGON

COUNTY OF JOSEPHINE

SUPERSEDED
CERTIFICATE NO. 45763

CERTIFICATE OF WATER RIGHT

WILBER G. & MYRA P. BICKMORE

This Is to Certify, That C. C. BABCOCK

4401 ROCKYDALE RD of Box 151, Cave Junction, State of Oregon, has made proof to the satisfaction of the STATE ENGINEER of Oregon, of a right to the use of the waters of East Fork Illinois River

a tributary of Illinois River (Rogue River) for the purpose of irrigation of 9.8 acres

under Permit No. 4449 of the State Engineer, and that said right to the use of said waters has been perfected in accordance with the laws of Oregon; that the priority of the right hereby confirmed dates from January 30, 1920

that the amount of water to which such right is entitled and hereby confirmed, for the purposes aforesaid, is limited to an amount actually beneficially used for said purposes, and shall not exceed 0.43 cubic foot per second, if available at the original point of diversion

or its equivalent in case of rotation, measured at the point of diversion from the stream. The point of diversion is located in the SW 1/4 SW 1/4, Section 14, T. 40 S., R. 8 W., W. M. 10' N & 1320' E from W 1/4 cor sec 14

The amount of water used for irrigation, together with the amount secured under any other right existing for the same lands, shall be limited to one-eighth of one cubic foot per second per acre, or its equivalent for each acre irrigated

and shall conform to such reasonable rotation system as may be ordered by the proper state officer.

A description of the place of use under the right hereby confirmed, and to which such right is appurtenant, is as follows:

6.0 acres NW 1/4 SW 1/4
3.8 acres SW 1/4 SW 1/4
Section 2
T. 40 S., R. 8 W., W. M.

POD: bc sec 2 T40S R8W WM
1440' N & 980' E from SW cor Sec 2

This certificate is issued to confirm a change in place of use and point of diversion approved by an order of the Water Resources Director entered 4-24-78 and together with certificate of water right recorded on page 45763, Volume 38, SRWRC supersedes certificate of water right recorded at page 36486, Volume 28, SRWRC.

THE ISSUANCE etc

The right to the use of the water for the purposes aforesaid is restricted to the lands or place of use herein described.

WITNESS the signature of the State Engineer, affixed

this date. November 17, 1969

CHRIS L. WHEELER State Engineer

Recorded in State Record of Water Right Certificates, Volume 28, page 36486

62351

C-54955
T-2579

T-2579

Cart
BC

STATE OF OREGON
COUNTY OF JOSEPHINE

CERTIFICATE OF WATER RIGHT

WILBER G. & MYRA R. BICKMORE

This Is to Certify, That B. F. & MARY R. RANDOLPH

4401 ROCKYDALE RD of Cave Junction, State of Oregon, has made proof to the satisfaction of the STATE ENGINEER of Oregon, of a right to the use of the waters of E. Fork Illinois River a tributary of Illinois River for the purpose of irrigation of 2.8 acres

E. Fork

97523

under Permit No. 23329 of the State Engineer, and that said right to the use of said waters has been perfected in accordance with the laws of Oregon; that the priority of the right hereby confirmed dates from May 10, 1954

that the amount of water to which such right is entitled and hereby confirmed, for the purposes afore-said, is limited to an amount actually beneficially used for said purposes, and shall not exceed 0.04 cubic feet per second, if available at the original point of diversion,

or its equivalent in case of rotation measured at the point of diversion from the stream. The point of diversion is located in the SE 1/4 SW 1/4, Section 2, T. 40 S., R. 8 W., W.M. 530' N & 1500' E from SW cor Sec 2

The amount of water used for irrigation, together with the amount secured under any other right existing for the same lands, shall be limited to one-fiftieth of one cubic foot per second per acre, or its equivalent for each acre irrigated and shall be further limited to a diversion of not to exceed 3 1/2 acre feet per acre for each acre irrigated during the irrigation season of each year,

and shall conform to such reasonable rotation system as may be ordered by the proper state officer. A description of the place of use under the right hereby confirmed, and to which such right is appurtenant, is as follows:

2.8 acres NW 1/4 SW 1/4
Section 2
T. 40 S., R. 8 W., W.M.

POD: bc Sec 2 T40S R8W W.M.
1440' N & 980' E from SW cor Sec 2

This certificate is issued to confirm a change in point of diversion approved by an order of the Water Resources Director entered 4-24-78 and supersedes certificate of water right recorded at page 28334, Volume 20, State Record of Water Right Certificates.

The issuance of this superseding certificate does not confirm the status of the water right in regard to the provisions of ORS 540.610 pertaining to forfeiture or abandonment.

62337

T-2579
C-54956

BEFORE THE WATER RESOURCES DIRECTOR OF OREGON

JOSEPHINE COUNTY

IN THE MATTER OF THE APPLICATION)
OF WILBER G. & MYRA P. BICKMORE)
FOR APPROVAL OF CHANGES IN POINTS)
OF DIVERSION OF WATER)

ORDER APPROVING
TRANSFER NO. 2579

On August 1, 1972, an application was filed in the office of the Water Resources Director by Wilber G. and Myra P. Bickmore for approval of changes in points of diversion from East Fork Illinois River, pursuant to the provisions of ORS 540.510 to 540.530.

The certificate recorded at page 36485, Volume 28, State Record of Water Right Certificates, in the name of W. O. Kohler, describes a right which includes the use of not to exceed 0.044 cubic foot per second from East Fork Illinois River for irrigation of a certain 2.2 acres in NW $\frac{1}{4}$ SW $\frac{1}{4}$ of Section 2, Township 40 South, Range 8 West, W.M., with a date of priority of 1907.

The certificate recorded at page 36486, Volume 28, of said records, in the name of C. C. Babcock, describes a right which includes the use of not to exceed 0.08 cubic foot per second from East Fork Illinois River for irrigation of a certain 6.0 acres in NW $\frac{1}{4}$ SW $\frac{1}{4}$ of said Section 2, with a priority date of January 30, 1920.

The certificate recorded at page 28334, Volume 20, of said records, in the name of B. F. and Mary R. Randolph, describes a right for the use of not to exceed 0.04 cubic foot per second from East Fork Illinois River for irrigation of a certain 2.8 acres in NW $\frac{1}{4}$ SW $\frac{1}{4}$ of said Section 2, with a date of priority of May 10, 1954.

The authorized point of diversion for said rights described in said certificate, recorded at pages 36485 and 36486 is located 10 feet North and 1320 feet East from the West Quarter Corner of Section 14, being within the SW $\frac{1}{4}$ NW $\frac{1}{4}$ of Section 14, Township 40 South, Range 8 West, W.M.; and the authorized point of diversion for said right described in said certificate recorded at page 28334 is located 530 feet North and 1500 feet East from the Southwest Corner of Section 2, being within the SE $\frac{1}{4}$ SW $\frac{1}{4}$ of Section 2, Township 40 South, Range 8 West, W.M.

The applicants herein, owners of the lands above described, propose to change the points of diversion therefrom, without loss of priority, to one point

located 1450 feet North and 950 feet East from the Southwest Corner of Section 2, being within the NW $\frac{1}{4}$ SW $\frac{1}{4}$ of Section 2, Township 40 South, Range 8 West, W.M.

Notice of the application, pursuant to ORS 540.510, was published in the Illinois Valley News, a newspaper printed and having general circulation in Josephine County, Oregon, for a period of three weeks in the issues of June 8, 15 and 22, 1972.

Mr. Robert B. Steimer, Watermaster, has filed a statement to the effect that the proposed changes in points of diversion may be made without injury to existing rights.

No objections having been filed and it appearing that the proposed changes in points of diversion may be made without injury to existing rights, the application should be approved.

NOW, THEREFORE, it hereby is ORDERED that the requested changes in points of diversion as described herein, without loss of priority, are approved.

It is FURTHER ORDERED that the quantity of water diverted at the new point of diversion shall not exceed the quantity of water available at the old points of diversion under the subject rights, and shall not exceed 0.164 cubic foot per second.

It is FURTHER ORDERED that the following provisions shall be effective when in the judgment of the watermaster it becomes necessary to install headgates and measuring devices:

That the diversion works shall include an in line flow meter, a weir, or other suitable device for measuring the water to which the applicant is entitled;


That the type and plans of the measuring device be approved by the watermaster before the beginning of construction work and that the weir or measuring device be installed under the general supervision of said watermaster.

It is FURTHER ORDERED that the construction work shall be completed and the change in point of diversion of water made on or before October 1, 1979.

It is FURTHER ORDERED that the certificates of water right recorded at pages 36485 and 36486, Volume 28, and at page 28334, Volume 20, State Record of Water Right Certificates, are canceled; and in lieu thereof new certificates be issued covering the balance of the rights NOT involved in this proceeding; and upon proof satisfactory to the Water Resources Director of completion of works

and beneficial use of water to the extent intended under the provisions of this order, confirming certificates of water right shall be issued to the applicants herein.

Dated at Salem, Oregon, this 24th day of April, 1978.


James E. Sexson
Director

STATE OF OREGON, }
County of Marion. } ss.

I, James E. Sexson, *Water Resources Director of the State of Oregon,*
do hereby certify that the foregoing copy of order entered April 24, 1978, and recorded
.....
at page 541, Volume 30, Special Order Record of the Water Resources Department
.....
has been compared with the original and that it is a correct transcript therefrom and the whole of
such original special order *as the same appears*
.....
of record *in my office and custody.*

IN WITNESS WHEREOF, I have hereunto set my hand this 24th day of
..... April, 19 78

.....
James E. Sexson
.....
Director
By

708

STATE OF OREGON
COUNTY OF JOSEPHINE
CERTIFICATE OF WATER RIGHT

This Is to Certify, That C. C. BABCOCK

of Box 151, Cave Junction, State of Oregon, has made proof to the satisfaction of the STATE ENGINEER of Oregon, of a right to the use of the waters of East Fork Illinois River

a tributary of Illinois River (~~Rogue River~~) for the purpose of irrigation of ~~9.8~~ 3.8 acres

under Permit No. 4449 of the State Engineer, and that said right to the use of said waters has been perfected in accordance with the laws of Oregon; that the priority of the right hereby confirmed dates from January 30, 1920

that the amount of water to which such right is entitled and hereby confirmed, for the purposes aforesaid, is limited to an amount actually beneficially used for said purposes, and shall not exceed ~~0.13~~ 0.05 cubic foot per second,

or its equivalent in case of rotation, measured at the point of diversion from the stream. The point of diversion is located in the SW¹/₄ NW¹/₄, Section 14, T. 40 S., R. 8 W., W. M.

The amount of water used for irrigation, together with the amount secured under any other right existing for the same lands, shall be limited to one-eightieth of one cubic foot per second per acre, or its equivalent for each acre irrigated

and shall conform to such reasonable rotation system as may be ordered by the proper state officer.

A description of the place of use under the right hereby confirmed, and to which such right is appurtenant, is as follows:

~~Part~~
→ ~~6.0~~ acres NW¹/₄ SW¹/₄ T-2579
3.8 acres SW¹/₄ SW¹/₄ 6.0-0.08cfs
Section 2
T. 40 S., R. 8 W., W. M.

This certificate describes that portion of the water right confirmed by the prior certificate recorded at page 36486, Volume 28, State Record of Water Right Certificates, NOT modified by the provisions of an order of the Water Resources Director entered on April 24, 1978, approving transfer application No. 2579.

The issuance of this superseding certificate does not confirm the status of the water right in reference to ORS 540.610.

The right to the use of the water for the purposes aforesaid is restricted to the lands or place of use herein described.

WITNESS the signature of the State Engineer, affixed

this date. November 17, 1969

CHRIS L. WHEELER

State Engineer

Recorded in State Record of Water Right Certificates, Volume 28, page 36486

C-45763

0.13
- 0.08 = 0.05
9.8
- 6.0 = 3.8

708

STATE OF OREGON

COUNTY OF JOSEPHINE

CERTIFICATE OF WATER RIGHT

This Is to Certify, That W. O. KOHLER

of Kerby, State of Oregon, has a right to the use of the waters of East Fork Illinois River

a tributary of Illinois River for the purpose of irrigation of 30.0 acres

and that said right has been confirmed by decree of the Circuit Court of the State of Oregon for Josephine County, and the said decree entered of record at Salem, in the Order Record of the STATE ENGINEER, in Volume 13, at page 70; that the priority of the right thereby confirmed dates from 1881 for Tract No. 1, 1905 for Tract No. 2, and 1907 for Tract No. 3

that the amount of water to which such right is entitled, for the purposes aforesaid, is limited to an amount actually beneficially used for said purposes, and shall not exceed one cubic foot per second for each 50 acres of land irrigated during the irrigation season from April 1 to November 1 of each year;

The point of diversion is located in the

A description of the place of use under the right, and to which such right is appurtenant, is as follows:

- Tract No. 1: 7.0 acres SE 1/4 NW 1/4 Section 2 T. 40 S., R. 8 W., W. M.
Tract No. 2: 20.0 acres NE 1/4 NW 1/4 Section 2 T. 40 S., R. 8 W., W. M.
Tract No. 3: 2.2 acres NW 1/4 SW 1/4 Section 2 T. 40 S., R. 8 W., W. M. (circled in red with 'All' and 'T-2579' annotations)

This certificate describes that portion of the water right confirmed by the prior certificate recorded at page 36485, Volume 28, State Record of Water Right Certificates, NOT modified by the provisions of an order of the Water Resources Director entered on April 24, 1978, approving transfer application No. 2579.

The issuance of this superseding certificate does not confirm the status of the water right in reference to ORS 540.610.

And said right shall be subject to all other conditions and limitations contained in said decree. The right to the use of the water for the purposes aforesaid is restricted to the lands or place of use herein described.

WITNESS the signature of the State Engineer, affixed

this date November 17, 1969

CHRIS L. WHEELER State Engineer

Recorded in State Record of Water Right Certificates, Volume 28, page 36485

C-45764

STATE OF OREGON
COUNTY OF JOSEPHINE
CERTIFICATE OF WATER RIGHT

This Is to Certify, That B. F. & MARY R. RANDOLPH

of Cave Junction, State of Oregon, has made proof to the satisfaction of the STATE ENGINEER of Oregon, of a right to the use of the waters of E. Fk. Illinois River a tributary of Illinois River for the purpose of irrigation of 2.8 acres

under Permit No. 23329 of the State Engineer, and that said right to the use of said waters has been perfected in accordance with the laws of Oregon; that the priority of the right hereby confirmed dates from May 10, 1954

that the amount of water to which such right is entitled and hereby confirmed, for the purposes aforesaid, is limited to an amount actually beneficially used for said purposes, and shall not exceed 0.04 cubic foot per second

or its equivalent in case of rotation, measured at the point of diversion from the stream. The point of diversion is located in the SE $\frac{1}{4}$ SW $\frac{1}{4}$, Section 2, T. 40 S., R. 8 W., W.M.

The amount of water used for irrigation, together with the amount secured under any other right existing for the same lands, shall be limited to one-fiftieth of one cubic foot per second per acre, or its equivalent for each acre irrigated and shall be further limited to a diversion of not to exceed 3 $\frac{1}{2}$ acre feet per acre for each acre irrigated during the irrigation season of each year,

and shall conform to such reasonable rotation system as may be ordered by the proper state officer.

A description of the place of use under the right hereby confirmed, and to which such right is appurtenant, is as follows:

A11 → 2.8 acres NW $\frac{1}{4}$ SW $\frac{1}{4}$
 Section 2
 T. 40 S., R. 8 W., W.M.

T-2579
2.8
0.04 cfs

The right to the use of the water for the purposes aforesaid is restricted to the lands or place of use herein described.

WITNESS the signature of the State Engineer, affixed

this date. MARCH 22 1961

.....LEWIS A. STANLEY.....
State Engineer

BEFORE THE WATER RESOURCES DIRECTOR OF OREGON

JOSEPHINE COUNTY

IN THE MATTER OF THE APPLICATION)
OF WILBER G. & MYRA P. BICKMORE)
FOR APPROVAL OF CHANGES IN POINTS)
OF DIVERSION OF WATER)

ORDER APPROVING
TRANSFER NO. 2579

On August 1, 1972, an application was filed in the office of the Water Resources Director by Wilber G. and Myra P. Bickmore for approval of changes in points of diversion from East Fork Illinois River, pursuant to the provisions of ORS 540.510 to 540.530.

The certificate recorded at page 36485, Volume 28, State Record of Water Right Certificates, in the name of W. O. Kohler, describes a right which includes the use of not to exceed 0.044 cubic foot per second from East Fork Illinois River for irrigation of a certain 2.2 acres in NW $\frac{1}{4}$ SW $\frac{1}{4}$ of Section 2, Township 40 South, Range 8 West, W.M., with a date of priority of 1907.

The certificate recorded at page 36486, Volume 28, of said records, in the name of C. C. Babcock, describes a right which includes the use of not to exceed 0.08 cubic foot per second from East Fork Illinois River for irrigation of a certain 6.0 acres in NW $\frac{1}{4}$ SW $\frac{1}{4}$ of said Section 2, with a priority date of January 30, 1920.

The certificate recorded at page 28334, Volume 20, of said records, in the name of B. F. and Mary R. Randolph, describes a right for the use of not to exceed 0.04 cubic foot per second from East Fork Illinois River for irrigation of a certain 2.8 acres in NW $\frac{1}{4}$ SW $\frac{1}{4}$ of said Section 2, with a date of priority of May 10, 1954.

The authorized point of diversion for said rights described in said certificates recorded at pages 36485 and 36486 is located 10 feet North and 1320 feet East from the West Quarter Corner of Section 14, being within the SW $\frac{1}{4}$ NW $\frac{1}{4}$ of Section 14, Township 40 South, Range 8 West, W.M.; and the authorized point of diversion for said right described in said certificate recorded at page 28334 is located 530 feet North and 1500 feet East from the Southwest Corner of Section 2, being within the SE $\frac{1}{4}$ SW $\frac{1}{4}$ of Section 2, Township 40 South, Range 8 West, W.M.

The applicants herein, owners of the lands above described, propose to change the points of diversion therefrom, without loss of priority, to one point

located 1450 feet North and 950 feet East from the Southwest Corner of Section 2, being within the NW $\frac{1}{4}$ SW $\frac{1}{4}$ of Section 2, Township 40 South, Range 8 West, W.M.

Notice of the application, pursuant to ORS 540.510, was published in the Illinois Valley News, a newspaper printed and having general circulation in Josephine County, Oregon, for a period of three weeks in the issues of June 8, 15 and 22, 1972.

Mr. Robert B. Steimer, Watermaster, has filed a statement to the effect that the proposed changes in points of diversion may be made without injury to existing rights.

No objections having been filed and it appearing that the proposed changes in points of diversion may be made without injury to existing rights, the application should be approved.

NOW, THEREFORE, it hereby is ORDERED that the requested changes in points of diversion as described herein, without loss of priority, are approved.

It is FURTHER ORDERED that the quantity of water diverted at the new point of diversion shall not exceed the quantity of water available at the old points of diversion under the subject rights, and shall not exceed 0.164 cubic foot per second.

It is FURTHER ORDERED that the following provisions shall be effective when in the judgment of the watermaster it becomes necessary to install headgates and measuring devices:

That the diversion works shall include an in line flow meter, a weir, or other suitable device for measuring the water to which the applicant is entitled;


That the type and plans of the measuring device be approved by the watermaster before the beginning of construction work and that the weir or measuring device be installed under the general supervision of said watermaster.

It is FURTHER ORDERED that the construction work shall be completed and the change in point of diversion of water made on or before October 1, 1979.

It is FURTHER ORDERED that the certificates of water right recorded at pages 36485 and 36486, Volume 28, and at page 28334, Volume 20, State Record of Water Right Certificates, are canceled; and in lieu thereof new certificates be issued covering the balance of the rights NOT involved in this proceeding; and upon proof satisfactory to the Water Resources Director of completion of works

and beneficial use of water to the extent intended under the provisions of this order, confirming certificates of water right shall be issued to the applicants herein.

Dated at Salem, Oregon, this 24th day of April, 1978.


James E. Sexson
Director

Affidavit of Publication

STATE OF OREGON,
County of Josephine

ss.

I, Robert L. Grant, being first duly sworn, depose and say I am the foreman of the printers of the Illinois Valley News, a newspaper of general circulation printed and published at Cave Junction in the aforesaid county and state, as defined in Section 58, Oregon Laws, that Notice filing application Change point of diversion a printed copy of which is hereto annexed, was published in the entire issue of said newspaper for 3 successive and consecutive weekly issues on the following dates:

June 8, 15, and 22, 1972

Robert L. Grant

Subscribed and sworn to before me this 11 day of July, 1972

Notary Public for Oregon.

(My Commission expires).

A GOOD PET COMB
FOR A LONG-HAIRED CAT
SHOULD BE DESIGNED FOR
ANIMAL FUR. THE TEETH
ARE ROUND AND SET
INTO THE HANDLE. IT
SHOULD BE STEEL
RATHER THAN PLASTIC.

LONG LOCKS



et

LEGAL NOTICE

NOTICE OF FILING APPLICATION FOR A CHANGE IN POINT OF DIVERSION OF WATER

Notice is given hereby that Wilbur G. Bickmore and Myra P. Bickmore have filed an application for the approval of a change in point of diversion of water from East Fork Illinois River.

In the Illinois River Adjudication proceedings a water right was established in the name of W. O. Kohler for the use of the waters of East Fork Illinois River for irrigation of, among other lands, 2.2 acres in NW 1/4 SW 1/4, Section 2, Township 40 South, Range 8 est. W.M., with a date of priority of 1907. Certificate of water right issued to C. C. Babcock and recorded at page 36486, Volume 28, State Records of Water Right Certificates confirms a right to the use of waters of East Fork Illinois River for the irrigation of, among other lands, 6.0 acres in NW 1/4 SW 1/4, Section 2, Township 40 South, Range 8 West, W.M., with a date of priority of January 30, 1920.

These lands are irrigated from a point of diversion located 10 feet North and 1320 feet East from the West 1/4 corner of Section 14, being within the SW 1/4 NW 1/2, Section 14, Township 40 South, Range 8 West, W.M.

Certificate of water right issued to B. F. & Mary R. Randolph and recorded at page 28334, Volume 20, State Record of Water Right Certificates, confirms a right to the use of the waters of the East Fork Illinois River for the irrigation of 2.8 acres in NW 1/2 SW 1/4, Section 2, Township 40 South, Range 8 West, W.M., with a date of priority of May 10, 1954.

These lands are irrigated from a point of diversion located 530 feet North and 1500 feet East from the SW corner of Section 2, being within the SE 1/4 SW 1/4, Section 2, Township 40 South, Range 8 West, W.M.

The applicant herein, owner of the lands above described, proposes to irrigate these lands from a point of diversion to be located 1450 feet North and 950 feet East from the SW corner of Section 2, being within the NW 1/4 SW 1/4, of Section 2, Township 40 South, Range 8 West, W.M.

All persons interested are notified hereby that a hearing will be held at the county courthouse at Grants Pass, Oregon, on August 1, 1972, at 9:30 a.m. All objections to the proposed change, if any there are, will be heard at said time and place. Any and all objections shall be prepared in writing, one copy to be served on Wilbur G. and Myra P. Bickmore, 4401 Rockydale Road, Cave Junction, Oregon, and one copy filed with the State Engineer, Salem, Oregon, together with a \$5 filing fee, at least 10 days prior to the date set for hearing. If no objections are filed, the application may be approved by the State Engineer without a hearing. Administrative rules pertaining to the filing of a protest will be furnished by the State Engineer upon request.

Dated at Salem, Oregon, this 1st day of June, 1972.

CHRIS L. WHEELER
State Engineer
Publish June 8, 15, 22, 1972

Affidavit of Publication

STATE OF OREGON, }
County of Josephine } ss.

I, Robert L. Grant, being first duly sworn, depose and say I am the foreman of the printers of the Illinois Valley News, a newspaper of general circulation printed and published at Cave Junction in the aforesaid county and state, as defined

in Section 58, Oregon Laws, that Notice filing application change point of diversion a printed copy of which is hereto annexed, was published in the entire issue of said newspaper for

..... ³

successive and consecutive weekly issues on the following dates:

June 8, 15, and 22, 1972

Robert L. Grant

Subscribed and sworn to before me this 11 day of July, 1972

Notary Public for Oregon.

(My Commission expires).

A
N
DN
6

LEGAL NOTICE

NOTICE OF FILING APPLICATION FOR A CHANGE IN POINT OF DIVERSION OF WATER

Notice is given hereby that Wilbur G. Bickmore and Myra P. Bickmore have filed an application for the approval of a change in point of diversion of water from East Fork Illinois River.

In the Illinois River Adjudication proceedings a water right was established in the name of W. O. Kohler for the use of the waters of East Fork Illinois River for irrigation of, among other lands, 2.2 acres in NW 1/4 SW 1/4, Section 2, Township 40 South, Range 8 est, W.M., with a date of priority of 1907. Certificate of water right issued to C. C. Babcock and recorded at page 36486, Volume 28, State Records of Water Right Certificates confirms a right to the use of waters of East Fork Illinois River for the irrigation of, among other lands, 6.0 acres in NW 1/4 SW 1/4, Section 2, Township 40 South, Range 8 West, W.M., with a date of priority of January 30, 1920.

These lands are irrigated from a point of diversion located 10 feet North and 1320 feet East from the West 1/4 corner of Section 14, being within the SW 1/4 NW 1/2, Section 14, Township 40 South, Range 8 West, W.M.

Certificate of water right issued to B. F. & Mary R. Randolph and recorded at page 28334, Volume 20, State Record of Water Right Certificates, confirms a right to the use of the waters of the East Fork Illinois River for the irrigation of 2.8 acres in NW 1/2 SW 1/4, Section 2, Township 40 South, Range 8 West, W.M., with a date of priority of May 10, 1954.

These lands are irrigated from a point of diversion located 530 feet North and 1500 feet East from the SW corner of Section 2, being within the SE 1/4 SW 1/4, Section 2, Township 40 South, Range 8 West, W.M.

The applicant herein, owner of the lands above described, proposes to irrigate these lands from a point of diversion to be located 1450 feet North and 950 feet East from the SW corner of Section 2, being within the NW 1/4 SW 1/4, of Section 2, Township 40 South, Range 8 West, W.M.

All persons interested are notified hereby that a hearing will be held at the county courthouse at Grants Pass, Oregon, on August 1, 1972, at 9:30 a.m. All objections to the proposed change, if any there are, will be heard at said time and place. Any and all objections shall be prepared in writing, one copy to be served on Wilbur G. and Myra P. Bickmore, 4401 Rockydale Road, Cave Junction, Oregon, and one copy filed with the State Engineer, Salem, Oregon, together with a \$5 filing fee, at least 10 days prior to the date set for hearing. If no objections are filed, the application may be approved by the State Engineer without a hearing. Administrative rules pertaining to the filing of a protest will be furnished by the State Engineer upon request.

Dated at Salem, Oregon, this 1st day of June, 1972.

CHRIS L. WHEELER
State Engineer
Publish June 8, 15, 22, 1972

Affidavit of Publication

STATE OF OREGON, }
County of Josephine } ss.

I, Robert L. Grant, being first duly sworn, depose and say I am the foreman of the printers of the Illinois Valley News, a newspaper of general circulation printed and published at Cave Junction in the aforesaid county and state, as defined

in Section 58, Oregon Laws, that legal - Notice filing change water diversion - Illinois River a printed copy of which is hereto annexed, was published in the entire issue of said newspaper for 3

successive and consecutive weekly issues on the following dates:

June 8, 15 + 22, 1972

Robert L. Grant

Subscribed and sworn to before me this 29 day

of August, 1972

Frank Grove Ault, Jr.
Notary Public for Oregon
NOTARY PUBLIC - OREGON
My Commission Expires 1/27/76

(My Commission expires

RECEIVED
AUG 3 1 1972
STATE ENGINEER
SALEM OREGON