

Application for Water Right
Temporary or Drought Temporary Transfer
Part 1 of 5 – Minimum Requirements Checklist



Oregon Water Resources Department
725 Summer Street NE, Suite A
Salem, Oregon 97301-1266
(503) 986-0900
www.oregon.gov/OWRD

This temporary transfer application will be returned if Parts 1 through 5 and all required attachments are not completed and included.

For questions, please call (503) 986-0900, and ask for Transfer Section.

FOR ALL TEMPORARY TRANSFER APPLICATIONS

Check all items included with this application. (N/A = Not Applicable)

- ☒ Part 1 – Completed Minimum Requirements Checklist.
- ☒ Part 2 – Completed Temporary Transfer Application Map Checklist.
- ☒ Part 3 – Application Fee, payable by check to the Oregon Water Resources Department, and completed Fee Worksheet, page 3. Try the online fee calculator at:
http://apps.wrd.state.or.us/apps/misc/wrd_fee_calculator.
- ☒ Part 4 – Completed Applicant Information and Signature.
- ☒ Part 5 – Information about Transferred Water Rights: **How many water rights are to be transferred? 7 List them here: Cert. 36427, 37470, 39185, 44888, 47648, 57711, 58749**
Please include a separate Part 5 for each water right. (See instructions on page 6)
- ☒ ☐ N/A For standard Temporary Transfer (one to five years) **Begin Year: 2025 End Year: 2027.**
- ☐ ☒ N/A Temporary Drought Transfer (Only in counties where the Governor has declared drought)

Attachments:

- ☒ Completed Temporary Transfer Application Map.
- ☒ Completed Evidence of Use Affidavit and supporting documentation.
- ☒ Current recorded deed for the land **from** which the authorized place of use is temporarily being moved.
- ☐ ☒ N/A Affidavit(s) of Consent from Landowner(s) (if the applicant does not own the land upon which the water right is located.)
- ☐ ☒ N/A Supplemental Form D – For water rights served by or issued in the name of a district. Complete when the temporary transfer applicant is not the district.
- ☒ ☐ N/A Oregon Water Resources Department's Land Use Information Form with approval and signature from each local land use authority in which water is to be diverted, conveyed, and/or used. Not required if water is to be diverted, conveyed, and/or used only on federal lands or if **all** of the following apply: a) a change in place of use only, b) no structural changes, c) the use of water is for irrigation only, and d) the use is located within an irrigation district or an exclusive farm use zone.
- ☐ ☒ N/A Water Well Report/Well Log for changes in point(s) of appropriation (well(s)) or additional point(s) of appropriation (if necessary to convey water to the proposed place of use).

(For Staff Use Only)

WE ARE RETURNING YOUR APPLICATION FOR THE FOLLOWING REASON(S):

- ☐ Application fee not enclosed/insufficient
- ☐ Land Use Form not enclosed or incomplete
- ☐ Additional signature(s) required
- ☐ Map not included or incomplete
- ☐ Part _____ is incomplete

Other/Explanation _____

Staff: _____ Phone: _____ Date: ____/____/____

Received by OWRD

MAY 23 2025

Salem, OR

Part 2 of 5 – Temporary Transfer Application Map Checklist

Your temporary transfer application will be returned if any of the map requirements listed below are not met.

Please be sure that the temporary transfer application map you submit includes all the required items and matches the existing water right map. Check all boxes that apply.

- ☒ ☐ N/A If **more than three** water rights are involved, separate maps are needed for each water right.
- ☒ Permanent quality printed with dark ink on good quality paper.
- ☒ The size of the map can be 8½ x 11 inches, 8½ x 14 inches, 11 x 17 inches, or up to 30 x 30 inches. For 30 x 30 inch maps, one extra copy is required.
- ☒ A north arrow, a legend, and scale.
- ☒ The scale of the map must be: 1 inch = 400 feet, 1 inch = 1,320 feet; the scale of the Final Proof/Claim of Beneficial Use Map (the map used when the permit was certificated); the scale of the county assessor map if the scale is not smaller than 1 inch = 1,320 feet; or a scale that has been pre-approved by the Department.
- ☒ Township, Range, Section, ¼ ¼, DLC, Government Lot, and other recognized public land survey lines.
- ☒ Tax lot boundaries (property lines) are required. Tax lot numbers are recommended.
- ☒ Major physical features including rivers and creeks showing direction of flow, lakes and reservoirs, roads, and railroads.
- ☒ Major water delivery system features from the point(s) of diversion/appropriation such as main pipelines, canals, and ditches.
- ☒ Existing place of use that includes separate hachuring for each water right, priority date, and use including number of acres in each quarter-quarter section, government lot, or in each quarter-quarter section as projected within government lots, donation land claims, or other recognized public land survey subdivisions. If less than the entirety of the water right is being changed, a separate hachuring is needed for lands left unchanged.
- ☒ ☐ N/A Proposed temporary place of use that includes separate hachuring for each water right, priority date, and use including number of acres in each quarter-quarter section, government lot, or in each quarter-quarter section as projected within government lots, donation land claims, or other recognized public land survey subdivisions.
- ☒ Existing point(s) of diversion or well(s) with distance and bearing or coordinates from a recognized survey corner. This information can be found in your water right certificate or permit.
- ☒ ☐ N/A If you are proposing a change in point(s) of diversion or well(s) to convey water to the new temporary place of use, show the proposed location and label it clearly with distance and bearing or coordinates. If GPS coordinates are used, latitude-longitude coordinates may be expressed as either degrees-minutes-seconds with at least one digit after the decimal (example – 42°32'15.5") or degrees-decimal with five or more digits after the decimal (example – 42.53764°).

14659 -

Received by OWRD
MAY 23 2025

[illegible]

FEE WORKSHEET for TEMPORARY DROUGHT TRANSFERS			
1	Base Fee (includes drought application and recording fee for up to 1 cfs)	1	\$200.00
	Enter the cfs for the portions of the rights to be transferred (see example below*): <div style="text-align: right;">_____ (2a)</div> Subtract 1.0 from the number in 2a above: _____ (2b) If 2b is 0, enter 0 on line 2 » » » » » » » » » » » » » » » » If 2b is greater than 0, round up to the nearest whole number: _____ (2c) and multiply 2c by \$50, then enter on line 2 » » » » » » » » »		
2		2	
3	Add entries on lines 1 through 2 above » » » » » » » » » » Transfer Fee:	3	

1. Divide total authorized cfs by total acres in the water right (for C12345, $1.25 \text{ cfs} \div 100 \text{ ac}$); then multiply by the number of acres to be transferred to get the transfer cfs ($\times 45 \text{ ac} = 0.56 \text{ cfs}$).
2. If the water right certificate does not list total cfs, but identifies the allowable use as 1/40 or 1/80 of a cfs per acre; multiply number of acres proposed for change by either 0.025 (1/40) or 0.0125 (1/80). (For C87654, $45.0 \text{ ac} \times 0.0125 \text{ cfs/ac} = 0.56 \text{ cfs}$)
3. Add cfs for the portions of water rights on all the land included in the transfer; however **do not count cfs for supplemental rights on acreage for which you have already calculated the cfs fee for the primary right on the same land**. The fee should be assessed only once for each "on the ground" acre included in the transfer. (In this example, blank 2a would be only 0.56 cfs, since both rights serve the same 45.0 acres. Blank 2b would be 0 and Line 2 would then also become 0.)

Salem, OR

Part 4 of 5 – Applicant Information and Signature

Applicant Information

APPLICANT/BUSINESS NAME Farmland Reserve, Inc.		PHONE NO. (503) 437-0016	ADDITIONAL CONTACT NO. (503) 437-0059
ADDRESS 139 E South Temple #110			FAX NO.
CITY Salt Lake	STATE UT	ZIP 84111	E-MAIL kauerquad@gmail.com
BY PROVIDING AN E-MAIL ADDRESS, CONSENT IS GIVEN TO RECEIVE ALL CORRESPONDENCE FROM THE DEPARTMENT ELECTRONICALLY. COPIES OF THE FINAL ORDER DOCUMENTS WILL ALSO BE MAILED.			

Agent Information – The agent is authorized to represent the applicant in all matters relating to this application.

AGENT/BUSINESS NAME Will McGill Surveying, LLC		PHONE NO. (503) 931-0210	ADDITIONAL CONTACT NO. (503) 510-3026
ADDRESS 15333 Pletzer Rd. SE			FAX NO.
CITY Turner	STATE OR	ZIP 97392	E-MAIL willmcgill.surveying@gmail.com
BY PROVIDING AN E-MAIL ADDRESS, CONSENT IS GIVEN TO RECEIVE ALL CORRESPONDENCE FROM THE DEPARTMENT ELECTRONICALLY. COPIES OF THE FINAL ORDER DOCUMENTS WILL ALSO BE MAILED.			

Explain in your own words what you propose to accomplish with this transfer application and why:
It is proposed to move 260.8 acres from Certificates 36427, 37470, 39185, 44888, 47648, 57711, and 58749 in order to cover the priority crops with the best priority dates. It is also proposed to authorize POD 1, 2, and 3 on each water right for maximum flexibility in irrigating with the common water system.

I (we) affirm that the information contained in this application is true and accurate.

Doug Rose

Applicant signature

Doug Rose President

Print Name (and Title if applicable)

5/22/25

Date

Applicant signature

Print Name (and Title if applicable)

Date

Is the applicant the sole owner of the land on which the water right, or portion thereof, proposed for transfer is located? ☒ Yes ☐ No

If NO, include signatures of all landowners (and mailing and/or e-mail addresses if different than the applicant's) or attach affidavits of consent from all landowners or individuals/entities (and mailing and/or e-mail addresses) to which the water right(s) has been conveyed.

Received by OWRD

MAY 23 2025

Salem, OR


5/21/2025

☐ Check here if any of the water rights proposed for transfer are or will be located within or served by an irrigation or other water district. (NOTE: If this box is checked, you must complete and attach Supplemental Form D.)

DISTRICT NAME	ADDRESS	
CITY	STATE	ZIP

☐ Check here if water for any of the rights supplied under a water service agreement or other contract for stored water with a federal agency or other entity.

ENTITY NAME	ADDRESS	
CITY	STATE	ZIP



To meet State Land Use Consistency Requirements, you must list all local governments (each county, city, municipal corporation, or tribal government) within whose jurisdiction water will be diverted, conveyed and/or used.

ENTITY NAME Polk County	ADDRESS 820 SW Church St.	
CITY Dallas	STATE OR	ZIP 97338

ENTITY NAME	ADDRESS	
CITY	STATE	ZIP

Received by OWRD
MAY 23 2025
Salem, OR

14659 -

Part 5 of 5 – Water Right Information

Water Right Certificate # **36427**

Description of Water Delivery System

System capacity: **2.11** cubic feet per second (cfs) OR
 _____ gallons per minute (gpm)

Describe the current water delivery system or the system that was in place at some time within the last five years. Include information on the pumps, canals, pipelines, and sprinklers used to divert, convey, and apply the water at the authorized place of use. **50 HP centrifugal pump delivers water via buried PVC mainline**

Table 1. Location of Authorized and Proposed Point(s) of Diversion (POD) or Appropriation (POA)

(Note: If the POD/POA name is not specified on the certificate, assign it a name or number here.)

POD/POA Name or Number	Is this POD/POA Authorized on the Certificate or is it Proposed?	If POA, OWRD Well Log ID# (or Well ID Tag # L-____)	Twp	Rng	Sec	¼	¼	Tax Lot, DLC or Gov't Lot	Measured Distances (from a recognized survey corner)
POD 2	<input checked="" type="checkbox"/> Authorized <input type="checkbox"/> Proposed		8 S	5 W	31	NW	SW	2	1250' N and 870' W from NW corner, Bowman DLC 55
POD 1	<input type="checkbox"/> Authorized <input checked="" type="checkbox"/> Proposed		8 S	6 W	36	NE	NE	1	1180' S and 720' W from NE corner, section 36
POD 3	<input type="checkbox"/> Authorized <input checked="" type="checkbox"/> Proposed		8 S	5 W	31	NW	SW	2	1350' N and 925' E from SW corner, section 31
	<input type="checkbox"/> Authorized <input type="checkbox"/> Proposed								

Check all type(s) of temporary change(s) proposed below (change "CODES" are provided in parentheses):

- ☒ Place of Use (POU)
 ☐ Appropriation/Well (POA)
☐ Point of Diversion (POD)
 ☐ Additional Point of Appropriation (APOA)
☒ Additional Point of Diversion (APOD)

Check all type(s) of temporary change(s) due to drought proposed below (change "CODES" are provided in parentheses):

- ☐ Place of Use (POU)
 ☐ Point of Appropriation/Well (POA)
☐ Character of Use (USE)
 ☐ Additional Point of Appropriation (APOA)
☐ Point of Diversion (POD)
 ☐ Additional Point of Diversion (APOD)

Will all of the proposed changes affect the entire water right?

- ☐ Yes Complete only the Proposed ("to" lands) section of Table 2 on the next page. Use the "CODES" listed above to describe the proposed changes.
☒ No Complete all of Table 2 to describe the portion of the water right to be changed.

Received by OWRD

MAY 23 2025

Salem, OR

Table 2. Description of Temporary Changes to Water Right Certificate # 36427

List only the part of the right that will be changed. For the acreage in each ¼ ¼, list the change proposed. If more than one change, specify the acreage associated with each change. If more than one POD/POA, specify the acreage associated with each POD/POA.

AUTHORIZED (the "from" or "off" lands) The listing that appears on the Certificate BEFORE PROPOSED CHANGES List only that part or portion of the water right that will be changed.											Proposed Changes (see "CODES" from previous page)	PROPOSED (the "to" or "on" lands) The listing as it would appear AFTER PROPOSED CHANGES are made.											
Twp	Rng	Sec	¼ ¼	Tax Lot	Gvt Lot or DLC	Acres	Type of USE listed on Certificate	POD(s) or POA(s) (name or number from Table 1)	Priority Date	Twp		Rng	Sec	¼ ¼	Tax Lot	Gvt Lot or DLC	Acres	New Type of USE	POD(s)/ POA(s) to be used (from Table 1)	Priority Date			
8 S	5 W	31	SW SW	400	3	2.0	Irrigation	POD 2	1962	POU/APOD	8 S	6 W	36	SE NW	506	56	1.0	Irrigation	POD 1, 2, 3	1962			
8 S	5 W	31	SW SW	400	55	3.2	Irrigation	POD 2	1962	POU/APOD	8 S	6 W	36	NE SW	603	56	18.1	Irrigation	POD 1, 2, 3	1962			
8 S	5 W	31	SE SW	400	55	3.2	Irrigation	POD 2	1962	POU/APOD	8 S	6 W	36	NE SW	506	56	13.0	Irrigation	POD 1, 2, 3	1962			
8 S	6 W	36	SW NE	200	56	0.5	Irrigation	POD 2	1962	POU/APOD	8 S	6 W	36	NW SW	506	56	12.9	Irrigation	POD 1, 2, 3	1962			
8 S	6 W	36	NE SE	200	2	12.5	Irrigation	POD 2	1962	POU/APOD	8 S	6 W	36	SW SW	506	56	2.3	Irrigation	POD 1, 2, 3	1962			
8 S	6 W	36	NE SE	200	56	5.0	Irrigation	POD 2	1962	POU/APOD	8 S	6 W	36	SE SW	603	56	9.8	Irrigation	POD 1, 2, 3	1962			
8 S	6 W	36	NW SE	200	3	0.1	Irrigation	POD 2	1962														
8 S	6 W	36	NW SE	200	56	18.8	Irrigation	POD 2	1962														
8 S	6 W	36	SW SE	200	3	1.4	Irrigation	POD 2	1962														
8 S	6 W	36	SW SE	200	56	2.4	Irrigation	POD 2	1962														
8 S	6 W	36	SE SE	200		6.0	Irrigation	POD 2	1962														
9 S	5 W	6	NE NW	400	39	0.3	Irrigation	POD 2	1962														
9 S	5 W	6	NW NW	400	39	1.4	Irrigation	POD 2	1962														
9 S	5 W	6	NW NW	200	1	0.3	Irrigation	POD 2	1962														
TOTAL ACRES						57.1						TOTAL ACRES						57.1					

Additional remarks: _____

For Place of Use Changes

Are there other water right certificates, water use permits or ground water registrations associated with the "from" or the "to" lands? ☒ Yes ☐ No

If YES, list the certificate, water use permit, or ground water registration numbers:

Cert. 47648 (included in transfer, will not be layered upon approval)

Pursuant to ORS 540.525, any "layered" water use such as an irrigation right that is supplemental to a primary right proposed for temporary transfer can be included in the transfer or remain unused on the authorized place of use. If the primary water right does not revert soon enough to allow use of the supplemental right within five years, the supplemental right shall become subject to cancellation for nonuse under ORS 540.610.

If a change in point(s) of appropriation (well(s)) or additional point(s) of appropriation is necessary to convey the water to the new temporary place of use you must provide:

- ☐ Well log(s) for each authorized and proposed well(s) that are clearly labeled and associated with the corresponding well(s) in Table 1 above and on the accompanying application map. (Tip: You may search for well logs on the Department's web page at: http://apps.wrd.state.or.us/apps/gw/well_log/Default.aspx)

AND/OR

- ☐ Describe the construction of the authorized and proposed well(s) in Table 3 below for any well that does not have a well log. For a *proposed well(s) not yet constructed or built*, provide "a best estimate" for each requested information element in the table. The Department recommends you consult a licensed well driller, geologist, or certified water right examiner to assist with assembling the information necessary to complete Table 3.

Table 3. Construction of Point(s) of Appropriation

Any well(s) in this listing must be clearly tied to corresponding well(s) described in Table 1 and shown on the accompanying application map. Failure to provide the information will delay the processing of your transfer application until it is received. The information is necessary for the Department to assess whether the proposed well(s) will access the same source aquifer as the authorized point(s) of appropriation (POA). The Department is prohibited by law from approving POA changes that do not access the same source aquifer.

Proposed or Authorized POA Name or Number	Is well already built? (Yes or No)	If an existing well, OWRD Well ID Tag No. L-____	Total well depth	Casing Diameter	Casing Intervals (feet)	Seal depth(s) (intervals)	Perforated or screened intervals (in feet)	Static water level of completed well (in feet)	Source aquifer (sand, gravel, basalt, etc.)	Well - specific rate (cfs or gpm). If less than full rate of water right

Received by OWRD

MAY 23 2025

Salem, OR

Water Right Certificate # 37470

Description of Water Delivery System

System capacity: **2.11** cubic feet per second (cfs) OR
 _____ gallons per minute (gpm)

Describe the current water delivery system or the system that was in place at some time within the last five years. Include information on the pumps, canals, pipelines, and sprinklers used to divert, convey, and apply the water at the authorized place of use. **50 HP centrifugal pump delivers water via buried PVC mainline**

Table 1. Location of Authorized and Proposed Point(s) of Diversion (POD) or Appropriation (POA)
 (Note: If the POD/POA name is not specified on the certificate, assign it a name or number here.)

POD/POA Name or Number	Is this POD/POA Authorized on the Certificate or is it Proposed?	If POA, OWRD Well Log ID# (or Well ID Tag # L-___)	Twp	Rng	Sec	¼ ¼	Tax Lot, DLC or Gov't Lot	Measured Distances (from a recognized survey corner)
POD 2	<input checked="" type="checkbox"/> Authorized <input type="checkbox"/> Proposed		8 S	5 W	31	NW SW	2	2640' S and 880' E from most southerly SE corner, Hart DLC 39
POD 1	<input type="checkbox"/> Authorized <input checked="" type="checkbox"/> Proposed		8 S	6 W	36	NE NE	1	1180' S and 720' W from NE corner, section 36
POD 3	<input type="checkbox"/> Authorized <input checked="" type="checkbox"/> Proposed		8 S	5 W	31	NW SW	2	1350' N and 925' E from SW corner, section 31
	<input type="checkbox"/> Authorized <input type="checkbox"/> Proposed							

Check all type(s) of temporary change(s) proposed below (change "CODES" are provided in parentheses):

- ☒ Place of Use (POU)
 ☐ Appropriation/Well (POA)
☐ Point of Diversion (POD)
 ☐ Additional Point of Appropriation (APOA)
☒ Additional Point of Diversion (APOD)

Check all type(s) of temporary change(s) due to drought proposed below (change "CODES" are provided in parentheses):

- ☐ Place of Use (POU)
 ☐ Point of Appropriation/Well (POA)
☐ Character of Use (USE)
 ☐ Additional Point of Appropriation (APOA)
☐ Point of Diversion (POD)
 ☐ Additional Point of Diversion (APOD)

Will all of the proposed changes affect the entire water right?

- ☐ Yes Complete only the Proposed ("to" lands) section of Table 2 on the next page. Use the "CODES" listed above to describe the proposed changes.
☒ No Complete all of Table 2 to describe the portion of the water right to be changed.

Reviewed by OWRD

MAY 23 2025

Salem, OR

14659 -

Table 2. Description of Temporary Changes to Water Right Certificate # 37470

List only the part of the right that will be changed. For the acreage in each ¼ ¼, list the change proposed. If more than one change, specify the acreage associated with each change. If more than one POD/POA, specify the acreage associated with each POD/POA.

AUTHORIZED (the "from" or "off" lands) The listing that appears on the Certificate BEFORE PROPOSED CHANGES List only that part or portion of the water right that will be changed.											Proposed Changes (see "CODES" from previous page)	PROPOSED (the "to" or "on" lands) The listing as it would appear AFTER PROPOSED CHANGES are made.											
Twp	Rng	Sec	¼ ¼	Tax Lot	Gvt Lot or DLC	Acres	Type of USE listed on Certificate	POD(s) or POA(s) (name or number from Table 1)	Priority Date	Twp		Rng	Sec	¼ ¼	Tax Lot	Gvt Lot or DLC	Acres	New Type of USE	POD(s)/ POA(s) to be used (from Table 1)	Priority Date			
8 S	6 W	36	SW NE	200	56	16.7	Irrigation	POD 2	1963	POU/APOD	8 S	6 W	36	NE NE	200	1	5.5	Irrigation	POD 1, 2, 3	1963			
8 S	6 W	36	SE NW	200	56	1.6	Irrigation	POD 2	1963	POU/APOD	8 S	6 W	36	NW NE	200	1	0.6	Irrigation	POD 1, 2, 3	1963			
8 S	6 W	36	NE SW	603	56	0.1	Irrigation	POD 2	1963	POU/APOD	8 S	6 W	36	NW NE	200	56	0.4	Irrigation	POD 1, 2, 3	1963			
8 S	6 W	36	NE SW	200	56	0.1	Irrigation	POD 2	1963	POU/APOD	8 S	6 W	36	SW NE	200	56	6.0	Irrigation	POD 1, 2, 3	1963			
8 S	6 W	36	NW SE	603	56	0.8	Irrigation	POD 2	1963	POU/APOD	8 S	6 W	36	SE NE	200	56	6.8	Irrigation	POD 1, 2, 3	1963			
8 S	6 W	36	NW SE	200	56	6.6	Irrigation	POD 2	1963	POU/APOD	8 S	6 W	36	SE NE	200	1	2.1	Irrigation	POD 1, 2, 3	1963			
										POU/APOD	8 S	6 W	36	NE SE	200	2	4.2	Irrigation	POD 1, 2, 3	1963			
										POU/APOD	8 S	6 W	36	NE SE	200	56	0.3	Irrigation	POD 1, 2, 3	1963			
TOTAL ACRES						25.9						TOTAL ACRES						25.9					

Additional remarks: _____

Salem, OR

MAY 23 2025

Received by OWRD

For Place of Use Changes

Are there other water right certificates, water use permits or ground water registrations associated with the "from" or the "to" lands? ☐ Yes ☒ No

If YES, list the certificate, water use permit, or ground water registration numbers: _____

Pursuant to ORS 540.525, any "layered" water use such as an irrigation right that is supplemental to a primary right proposed for temporary transfer can be included in the transfer or remain unused on the authorized place of use. If the primary water right does not revert soon enough to allow use of the supplemental right within five years, the supplemental right shall become subject to cancellation for nonuse under ORS 540.610.

If a change in point(s) of appropriation (well(s)) or additional point(s) of appropriation is necessary to convey the water to the new temporary place of use you must provide:

- ☐ Well log(s) for each authorized and proposed well(s) that are clearly labeled and associated with the corresponding well(s) in Table 1 above and on the accompanying application map. (**Tip:** You may search for well logs on the Department's web page at: http://apps.wrd.state.or.us/apps/gw/well_log/Default.aspx)

AND/OR

- ☐ Describe the construction of the authorized and proposed well(s) in Table 3 below for any well that does not have a well log. For a *proposed well(s) not yet constructed or built*, provide "a best estimate" for each requested information element in the table. The Department recommends you consult a licensed well driller, geologist, or certified water right examiner to assist with assembling the information necessary to complete Table 3.

Table 3. Construction of Point(s) of Appropriation

Any well(s) in this listing must be clearly tied to corresponding well(s) described in Table 1 and shown on the accompanying application map. Failure to provide the information will delay the processing of your transfer application until it is received. The information is necessary for the Department to assess whether the proposed well(s) will access the same source aquifer as the authorized point(s) of appropriation (POA). The Department is prohibited by law from approving POA changes that do not access the same source aquifer.

Proposed or Authorized POA Name or Number	Is well already built? (Yes or No)	If an existing well, OWRD Well ID Tag No. L-____	Total well depth	Casing Diameter	Casing Intervals (feet)	Seal depth(s) (intervals)	Perforated or screened intervals (in feet)	Static water level of completed well (in feet)	Source aquifer (sand, gravel, basalt, etc.)	Well - specific rate (cfs or gpm). If less than full rate of water right

Received by OWRD

MAY 23 2025

Salem, OR

Water Right Certificate # 39185

Description of Water Delivery System

System capacity: 4.22 cubic feet per second (cfs) OR
 _____ gallons per minute (gpm)

Describe the current water delivery system or the system that was in place at some time within the last five years. Include information on the pumps, canals, pipelines, and sprinklers used to divert, convey, and apply the water at the authorized place of use. 50 HP centrifugal pump at each POD delivers water via buried PVC mainline

Table 1. Location of Authorized and Proposed Point(s) of Diversion (POD) or Appropriation (POA)

(Note: If the POD/POA name is not specified on the certificate, assign it a name or number here.)

POD/POA Name or Number	Is this POD/POA Authorized on the Certificate or is it Proposed?	If POA, OWRD Well Log ID# (or Well ID Tag # L-___)	Twp	Rng	Sec	¼	¼	Tax Lot, DLC or Gov't Lot	Measured Distances (from a recognized survey corner)
POD 2	<input checked="" type="checkbox"/> Authorized <input type="checkbox"/> Proposed		8 S	5 W	31	NW	SW	2	2330' N and 80' E from SW corner, section 31
POD 3	<input checked="" type="checkbox"/> Authorized <input type="checkbox"/> Proposed		8 S	5 W	31	NW	SW	2	1350' N and 925' E from SW corner, section 31
POD 1	<input type="checkbox"/> Authorized <input checked="" type="checkbox"/> Proposed		8 S	6 W	36	NE	NE	1	1180' S and 720' W from NE corner, section 36
	<input type="checkbox"/> Authorized <input type="checkbox"/> Proposed								

Check all type(s) of temporary change(s) proposed below (change "CODES" are provided in parentheses):

- | | |
|--|---|
| <input checked="" type="checkbox"/> Place of Use (POU) | <input type="checkbox"/> Appropriation/Well (POA) |
| <input type="checkbox"/> Point of Diversion (POD) | <input type="checkbox"/> Additional Point of Appropriation (APOA) |
| <input checked="" type="checkbox"/> Additional Point of Diversion (APOD) | |

Check all type(s) of temporary change(s) due to drought proposed below (change "CODES" are provided in parentheses):

- | | |
|---|---|
| <input type="checkbox"/> Place of Use (POU) | <input type="checkbox"/> Point of Appropriation/Well (POA) |
| <input type="checkbox"/> Character of Use (USE) | <input type="checkbox"/> Additional Point of Appropriation (APOA) |
| <input type="checkbox"/> Point of Diversion (POD) | <input type="checkbox"/> Additional Point of Diversion (APOD) |

Will all of the proposed changes affect the entire water right?

- ☐ Yes Complete only the Proposed ("to" lands) section of Table 2 on the next page. Use the "CODES" listed above to describe the proposed changes.
- ☒ No Complete all of Table 2 to describe the portion of the water right to be changed.

Received by OWRD

MAY 23 2025

Salem, OR

14659 -

Table 2. Description of Temporary Changes to Water Right Certificate # 39185

List only the part of the right that will be changed. For the acreage in each ¼ ¼, list the change proposed. If more than one change, specify the acreage associated with each change. If more than one POD/POA, specify the acreage associated with each POD/POA.

AUTHORIZED (the "from" or "off" lands) The listing that appears on the Certificate BEFORE PROPOSED CHANGES List only that part or portion of the water right that will be changed.											Proposed Changes (see "CODES" from previous page)	PROPOSED (the "to" or "on" lands) The listing as it would appear AFTER PROPOSED CHANGES are made.											
Twp	Rng	Sec	¼ ¼	Tax Lot	Gvt Lot or DLC	Acres	Type of USE listed on Certificate	POD(s) or POA(s) (name or number from Table 1)	Priority Date	Twp		Rng	Sec	¼ ¼	Tax Lot	Gvt Lot or DLC	Acres	New Type of USE	POD(s)/ POA(s) to be used (from Table 1)	Priority Date			
8 S	5 W	31	NW SW	200	2	4.0	Irrigation	POD 2, 3	1969	POU/APOD	8 S	6 W	36	SW NE	200	56	8.6	Irrigation	POD 1, 2, 3	1969			
8 S	5 W	31	NW SW	400	2	1.0	Irrigation	POD 2, 3	1969	POU/APOD	8 S	6 W	36	NE SW	603	56	1.2	Irrigation	POD 1, 2, 3	1969			
8 S	5 W	31	SW SW	200	3	0.1	Irrigation	POD 2, 3	1969	POU/APOD	8 S	6 W	36	NE SE	200	56	6.3	Irrigation	POD 1, 2, 3	1969			
8 S	5 W	31	SW SW	400	3	0.9	Irrigation	POD 2, 3	1969	POU/APOD	8 S	6 W	36	NE SE	200	2	8.4	Irrigation	POD 1, 2, 3	1969			
8 S	6 W	36	SE SW	200	56	8.6	Irrigation	POD 2, 3	1969	POU/APOD	8 S	6 W	36	NW SE	603	56	6.1	Irrigation	POD 1, 2, 3	1969			
8 S	6 W	36	NE SE	200	56	0.3	Irrigation	POD 2, 3	1969	POU/APOD	8 S	6 W	36	NW SE	200	56	28.5	Irrigation	POD 1, 2, 3	1969			
8 S	6 W	36	NE SE	200	2	4.2	Irrigation	POD 2, 3	1969	POU/APOD	8 S	6 W	36	SW SE	200	56	2.6	Irrigation	POD 1, 2, 3	1969			
8 S	6 W	36	NW SE	200	56	0.5	Irrigation	POD 2, 3	1969	POU/APOD	8 S	6 W	36	SW SE	200	3	0.8	Irrigation	POD 1, 2, 3	1969			
8 S	6 W	36	SW SE	200	56	23.0	Irrigation	POD 2, 3	1969	POU/APOD	8 S	6 W	36	SE SE	200		6.5	Irrigation	POD 1, 2, 3	1969			
8 S	6 W	36	SW SE	200	3	10.7	Irrigation	POD 2, 3	1969														
8 S	6 W	36	SE SE	200	3	3.0	Irrigation	POD 2, 3	1969														
9 S	6 W	1	NE NW	101	58	0.4	Irrigation	POD 2, 3	1969														
9 S	6 W	1	NW NE	101	58	4.3	Irrigation	POD 2, 3	1969														
9 S	6 W	1	NW NE	101	2	8.0	Irrigation	POD 2, 3	1969														
TOTAL ACRES						69.0						TOTAL ACRES						69.0					

Additional remarks: _____

For Place of Use Changes

Are there other water right certificates, water use permits or ground water registrations associated with the "from" or the "to" lands? ☒ Yes ☐ No

If YES, list the certificate, water use permit, or ground water registration numbers:

Cert. 36427, 37470 (both included in transfer, will not be layered upon approval)

Pursuant to ORS 540.525, any "layered" water use such as an irrigation right that is supplemental to a primary right proposed for temporary transfer can be included in the transfer or remain unused on the authorized place of use. If the primary water right does not revert soon enough to allow use of the supplemental right within five years, the supplemental right shall become subject to cancellation for nonuse under ORS 540.610.

If a change in point(s) of appropriation (well(s)) or additional point(s) of appropriation is necessary to convey the water to the new temporary place of use you must provide:

- ☐ Well log(s) for each authorized and proposed well(s) that are clearly labeled and associated with the corresponding well(s) in Table 1 above and on the accompanying application map. (Tip: You may search for well logs on the Department's web page at: http://apps.wrd.state.or.us/apps/gw/well_log/Default.aspx)

AND/OR

- ☐ Describe the construction of the authorized and proposed well(s) in Table 3 below for any well that does not have a well log. For a *proposed well(s) not yet constructed or built*, provide "a best estimate" for each requested information element in the table. The Department recommends you consult a licensed well driller, geologist, or certified water right examiner to assist with assembling the information necessary to complete Table 3.

Table 3. Construction of Point(s) of Appropriation

Any well(s) in this listing must be clearly tied to corresponding well(s) described in Table 1 and shown on the accompanying application map. Failure to provide the information will delay the processing of your transfer application until it is received. The information is necessary for the Department to assess whether the proposed well(s) will access the same source aquifer as the authorized point(s) of appropriation (POA). The Department is prohibited by law from approving POA changes that do not access the same source aquifer.

Proposed or Authorized POA Name or Number	Is well already built? (Yes or No)	If an existing well, OWRD Well ID Tag No. L-____	Total well depth	Casing Diameter	Casing Intervals (feet)	Seal depth(s) (intervals)	Perforated or screened intervals (in feet)	Static water level of completed well (in feet)	Source aquifer (sand, gravel, basalt, etc.)	Well - specific rate (cfs or gpm). If less than full rate of water right

Received by OWRD

MAY 23 2025

Salem, OR

14659 -

Water Right Certificate # 44888

Description of Water Delivery System

System capacity: 2.11 cubic feet per second (cfs) OR
 _____ gallons per minute (gpm)

Describe the current water delivery system or the system that was in place at some time within the last five years. Include information on the pumps, canals, pipelines, and sprinklers used to divert, convey, and apply the water at the authorized place of use. 50 HP centrifugal pump delivers water via buried PVC mainline

Table 1. Location of Authorized and Proposed Point(s) of Diversion (POD) or Appropriation (POA)
 (Note: If the POD/POA name is not specified on the certificate, assign it a name or number here.)

POD/POA Name or Number	Is this POD/POA Authorized on the Certificate or is it Proposed?	If POA, OWRD Well Log ID# (or Well ID Tag # L-____)	Twp	Rng	Sec	¼	¼	Tax Lot, DLC or Gov't Lot	Measured Distances (from a recognized survey corner)
POD 2	<input checked="" type="checkbox"/> Authorized <input type="checkbox"/> Proposed		8 S	5 W	31	NW	SW	2	2330' N and 80' E from SW corner, section 31
POD 1	<input type="checkbox"/> Authorized <input checked="" type="checkbox"/> Proposed		8 S	6 W	36	NE	NE	1	1180' S and 720' W from NE corner, section 36
POD 3	<input type="checkbox"/> Authorized <input checked="" type="checkbox"/> Proposed		8 S	5 W	31	NW	SW	2	1350' N and 925' E from SW corner, section 31
	<input type="checkbox"/> Authorized <input type="checkbox"/> Proposed								

Check all type(s) of temporary change(s) proposed below (change "CODES" are provided in parentheses):

- | | |
|--|---|
| <input checked="" type="checkbox"/> Place of Use (POU) | <input type="checkbox"/> Appropriation/Well (POA) |
| <input type="checkbox"/> Point of Diversion (POD) | <input type="checkbox"/> Additional Point of Appropriation (APOA) |
| <input checked="" type="checkbox"/> Additional Point of Diversion (APOD) | |

Check all type(s) of temporary change(s) due to drought proposed below (change "CODES" are provided in parentheses):

- | | |
|---|---|
| <input type="checkbox"/> Place of Use (POU) | <input type="checkbox"/> Point of Appropriation/Well (POA) |
| <input type="checkbox"/> Character of Use (USE) | <input type="checkbox"/> Additional Point of Appropriation (APOA) |
| <input type="checkbox"/> Point of Diversion (POD) | <input type="checkbox"/> Additional Point of Diversion (APOD) |

Will all of the proposed changes affect the entire water right?

- ☒ Yes Complete only the Proposed ("to" lands) section of Table 2 on the next page. Use the "CODES" listed above to describe the proposed changes.
- ☐ No Complete all of Table 2 to describe the portion of the water right to be changed.

Received by OWRD

14659 -

MAY 23 2025

Table 2. Description of Temporary Changes to Water Right Certificate # 44888

List only the part of the right that will be changed. For the acreage in each ¼ ¼, list the change proposed. If more than one change, specify the acreage associated with each change. If more than one POD/POA, specify the acreage associated with each POD/POA.

AUTHORIZED (the "from" or "off" lands) The listing that appears on the Certificate BEFORE PROPOSED CHANGES List only that part or portion of the water right that will be changed.										Proposed Changes (see "CODES" from previous page)	PROPOSED (the "to" or "on" lands) The listing as it would appear AFTER PROPOSED CHANGES are made.									
Twp	Rng	Sec	¼ ¼	Tax Lot	Gvt Lot or DLC	Acres	Type of USE listed on Certificate	POD(s) or POA(s) (name or number from Table 1)	Priority Date		Twp	Rng	Sec	¼ ¼	Tax Lot	Gvt Lot or DLC	Acres	New Type of USE	POD(s)/ POA(s) to be used (from Table 1)	Priority Date
										POU/APOD	8 S	5 W	31	NW SW	306	54	1.2	Irrigation	POD 1, 2, 3	1966
										POU/APOD	8 S	5 W	31	NW SW	200	2	3.7	Irrigation	POD 1, 2, 3	1966
										POU/APOD	8 S	5 W	31	NW SW	400	2	1.1	Irrigation	POD 1, 2, 3	1966
										POU/APOD	8 S	5 W	31	SW SW	200	3	0.3	Irrigation	POD 1, 2, 3	1966
										POU/APOD	8 S	5 W	31	SW SW	400	3	2.7	Irrigation	POD 1, 2, 3	1966
										POU/APOD	8 S	5 W	31	SW SW	400	55	1.5	Irrigation	POD 1, 2, 3	1966
										POU/APOD	8 S	5 W	31	SE SW	400	55	1.1	Irrigation	POD 1, 2, 3	1966
										POU/APOD	8 S	5 W	31	SE SW	306	54	0.1	Irrigation	POD 1, 2, 3	1966
TOTAL ACRES											TOTAL ACRES						11.7			

Additional remarks: _____

Received by OWRD

MAY 23 2025

Salem, OR

For Place of Use Changes

Are there other water right certificates, water use permits or ground water registrations associated with the "from" or the "to" lands? ☒ Yes ☐ No

If YES, list the certificate, water use permit, or ground water registration numbers:

Cert. 39185 (included in transfer, will not be layered upon approval)

Pursuant to ORS 540.525, any "layered" water use such as an irrigation right that is supplemental to a primary right proposed for temporary transfer can be included in the transfer or remain unused on the authorized place of use. If the primary water right does not revert soon enough to allow use of the supplemental right within five years, the supplemental right shall become subject to cancellation for nonuse under ORS 540.610.

If a change in point(s) of appropriation (well(s)) or additional point(s) of appropriation is necessary to convey the water to the new temporary place of use you must provide:

- ☐ Well log(s) for each authorized and proposed well(s) that are clearly labeled and associated with the corresponding well(s) in Table 1 above and on the accompanying application map. (**Tip:** You may search for well logs on the Department's web page at: http://apps.wrd.state.or.us/apps/gw/well_log/Default.aspx)

AND/OR

- ☐ Describe the construction of the authorized and proposed well(s) in Table 3 below for any well that does not have a well log. For a *proposed well(s) not yet constructed or built*, provide "a best estimate" for each requested information element in the table. The Department recommends you consult a licensed well driller, geologist, or certified water right examiner to assist with assembling the information necessary to complete Table 3.

Table 3. Construction of Point(s) of Appropriation

Any well(s) in this listing must be clearly tied to corresponding well(s) described in Table 1 and shown on the accompanying application map. Failure to provide the information will delay the processing of your transfer application until it is received. The information is necessary for the Department to assess whether the proposed well(s) will access the same source aquifer as the authorized point(s) of appropriation (POA). The Department is prohibited by law from approving POA changes that do not access the same source aquifer.

Proposed or Authorized POA Name or Number	Is well already built? (Yes or No)	If an existing well, OWRD Well ID Tag No. L-____	Total well depth	Casing Diameter	Casing Intervals (feet)	Seal depth(s) (intervals)	Perforated or screened intervals (in feet)	Static water level of completed well (in feet)	Source aquifer (sand, gravel, basalt, etc.)	Well - specific rate (cfs or gpm). If less than full rate of water right

Received by OWRD

MAY 23 2025

Salem, OR

Water Right Certificate # 47648

Description of Water Delivery System

System capacity: 2.11 cubic feet per second (cfs) OR
 _____ gallons per minute (gpm)

Describe the current water delivery system or the system that was in place at some time within the last five years. Include information on the pumps, canals, pipelines, and sprinklers used to divert, convey, and apply the water at the authorized place of use. 50 HP centrifugal pump delivers water via buried PVC mainline

Table 1. Location of Authorized and Proposed Point(s) of Diversion (POD) or Appropriation (POA)

(Note: If the POD/POA name is not specified on the certificate, assign it a name or number here.)

POD/POA Name or Number	Is this POD/POA Authorized on the Certificate or is it Proposed?	If POA, OWRD Well Log ID# (or Well ID Tag # L-____)	Twp	Rng	Sec	¼	¼	Tax Lot, DLC or Gov't Lot	Measured Distances (from a recognized survey corner)
POD 1	<input checked="" type="checkbox"/> Authorized <input type="checkbox"/> Proposed		8 S	6 W	36	NE	NE	1	1180' S and 720' W from NE corner, section 36
POD 2	<input type="checkbox"/> Authorized <input checked="" type="checkbox"/> Proposed		8 S	5 W	31	NW	SW	2	2330' N and 80' E from SW corner, section 31
POD 3	<input type="checkbox"/> Authorized <input checked="" type="checkbox"/> Proposed		8 S	5 W	31	NW	SW	2	1350' N and 925' E from SW corner, section 31
	<input type="checkbox"/> Authorized <input type="checkbox"/> Proposed								

Check all type(s) of temporary change(s) proposed below (change "CODES" are provided in parentheses):

- | | |
|--|---|
| <input checked="" type="checkbox"/> Place of Use (POU) | <input type="checkbox"/> Appropriation/Well (POA) |
| <input type="checkbox"/> Point of Diversion (POD) | <input type="checkbox"/> Additional Point of Appropriation (APOA) |
| <input checked="" type="checkbox"/> Additional Point of Diversion (APOD) | |

Check all type(s) of temporary change(s) due to drought proposed below (change "CODES" are provided in parentheses):

- | | |
|---|---|
| <input type="checkbox"/> Place of Use (POU) | <input type="checkbox"/> Point of Appropriation/Well (POA) |
| <input type="checkbox"/> Character of Use (USE) | <input type="checkbox"/> Additional Point of Appropriation (APOA) |
| <input type="checkbox"/> Point of Diversion (POD) | <input type="checkbox"/> Additional Point of Diversion (APOD) |

Will all of the proposed changes affect the entire water right?

☒ Yes Complete only the Proposed ("to" lands) section of Table 2 on the next page. Use the "CODES" listed above to describe the proposed changes.

☐ No Complete all of Table 2 to describe the portion of the water right to be changed.

14659 -

Received by OWRD

MAY 23 2025

Salem, OR

Table 2. Description of Temporary Changes to Water Right Certificate # 47648

List only the part of the right that will be changed. For the acreage in each ¼ ¼, list the change proposed. If more than one change, specify the acreage associated with each change. If more than one POD/POA, specify the acreage associated with each POD/POA.

AUTHORIZED (the "from" or "off" lands) The listing that appears on the Certificate BEFORE PROPOSED CHANGES List only that part or portion of the water right that will be changed.										Proposed Changes (see "CODES" from previous page)	PROPOSED (the "to" or "on" lands) The listing as it would appear AFTER PROPOSED CHANGES are made.									
Twp	Rng	Sec	¼ ¼	Tax Lot	Gvt Lot or DLC	Acre	Type of USE listed on Certificate	POD(s) or POA(s) (name or number from Table 1)	Priority Date		Twp	Rng	Sec	¼ ¼	Tax Lot	Gvt Lot or DLC	Acre	New Type of USE	POD(s)/ POA(s) to be used (from Table 1)	Priority Date
										POU/APOD	8 S	6 W	36	SW NE	200	56	7.4	Irrigation	POD 1, 2, 3	1975
										POU/APOD	8 S	6 W	36	SW NE	506	56	5.6	Irrigation	POD 1, 2, 3	1975
										POU/APOD	8 S	6 W	36	SE NW	200	56	1.3	Irrigation	POD 1, 2, 3	1975
										POU/APOD	8 S	6 W	36	SE NW	506	56	11.2	Irrigation	POD 1, 2, 3	1975
										POU/APOD	8 S	6 W	36	NE SW	200	56	0.4	Irrigation	POD 1, 2, 3	1975
										POU/APOD	8 S	6 W	36	NE SW	506	56	0.5	Irrigation	POD 1, 2, 3	1975
										POU/APOD	8 S	6 W	36	NE SW	603	56	2.5	Irrigation	POD 1, 2, 3	1975
										POU/APOD	8 S	6 W	36	NW SE	200	56	0.3	Irrigation	POD 1, 2, 3	1975
TOTAL ACRES											TOTAL ACRES						29.2			

Additional remarks: _____

For Place of Use Changes

Are there other water right certificates, water use permits or ground water registrations associated with the "from" or the "to" lands? ☒ Yes ☐ No

If YES, list the certificate, water use permit, or ground water registration numbers:

Cert. 37470, 58749 (both included in transfer, will not be layered upon approval)

Pursuant to ORS 540.525, any "layered" water use such as an irrigation right that is supplemental to a primary right proposed for temporary transfer can be included in the transfer or remain unused on the authorized place of use. If the primary water right does not revert soon enough to allow use of the supplemental right within five years, the supplemental right shall become subject to cancellation for nonuse under ORS 540.610.

If a change in point(s) of appropriation (well(s)) or additional point(s) of appropriation is necessary to convey the water to the new temporary place of use you must provide:

- ☐ Well log(s) for each authorized and proposed well(s) that are clearly labeled and associated with the corresponding well(s) in Table 1 above and on the accompanying application map. (Tip: You may search for well logs on the Department's web page at: http://apps.wrd.state.or.us/apps/gw/well_log/Default.aspx)

AND/OR

- ☐ Describe the construction of the authorized and proposed well(s) in Table 3 below for any well that does not have a well log. For a *proposed well(s) not yet constructed or built*, provide "a best estimate" for each requested information element in the table. The Department recommends you consult a licensed well driller, geologist, or certified water right examiner to assist with assembling the information necessary to complete Table 3.

Table 3. Construction of Point(s) of Appropriation

Any well(s) in this listing must be clearly tied to corresponding well(s) described in Table 1 and shown on the accompanying application map. Failure to provide the information will delay the processing of your transfer application until it is received. The information is necessary for the Department to assess whether the proposed well(s) will access the same source aquifer as the authorized point(s) of appropriation (POA). The Department is prohibited by law from approving POA changes that do not access the same source aquifer.

Proposed or Authorized POA Name or Number	Is well already built? (Yes or No)	If an existing well, OWRD Well ID Tag No. L-____	Total well depth	Casing Diameter	Casing Intervals (feet)	Seal depth(s) (intervals)	Perforated or screened intervals (in feet)	Static water level of completed well (in feet)	Source aquifer (sand, gravel, basalt, etc.)	Well - specific rate (cfs or gpm). If less than full rate of water right

Received by OWRD
MAY 23 2025

Salem, OR

Water Right Certificate # 57711

Description of Water Delivery System

System capacity: 2.11 cubic feet per second (cfs) OR
_____ gallons per minute (gpm)

Describe the current water delivery system or the system that was in place at some time within the last five years. Include information on the pumps, canals, pipelines, and sprinklers used to divert, convey, and apply the water at the authorized place of use. 50 HP centrifugal pump delivers water via buried PVC mainline

Table 1. Location of Authorized and Proposed Point(s) of Diversion (POD) or Appropriation (POA)
(Note: If the POD/POA name is not specified on the certificate, assign it a name or number here.)

POD/POA Name or Number	Is this POD/POA Authorized on the Certificate or is it Proposed?	If POA, OWRD Well Log ID# (or Well ID Tag # L-____)	Twp		Rng		Sec	¼ ¼		Tax Lot, DLC or Gov't Lot	Measured Distances (from a recognized survey corner)
POD 2	<input checked="" type="checkbox"/> Authorized <input type="checkbox"/> Proposed		8	S	5	W	31	NW	SW	2	2330' N and 80' E from SW corner, section 31
POD 1	<input type="checkbox"/> Authorized <input checked="" type="checkbox"/> Proposed		8	S	6	W	36	NE	NE	1	1180' S and 720' W from NE corner, section 36
POD 3	<input type="checkbox"/> Authorized <input checked="" type="checkbox"/> Proposed		8	S	5	W	31	NW	SW	2	1350' N and 925' E from SW corner, section 31
	<input type="checkbox"/> Authorized <input type="checkbox"/> Proposed										

Check all type(s) of temporary change(s) proposed below (change "CODES" are provided in parentheses):

- | | |
|--|---|
| <input checked="" type="checkbox"/> Place of Use (POU) | <input type="checkbox"/> Appropriation/Well (POA) |
| <input type="checkbox"/> Point of Diversion (POD) | <input type="checkbox"/> Additional Point of Appropriation (APOA) |
| <input checked="" type="checkbox"/> Additional Point of Diversion (APOD) | |

Check all type(s) of temporary change(s) due to drought proposed below (change "CODES" are provided in parentheses):

- | | |
|---|---|
| <input type="checkbox"/> Place of Use (POU) | <input type="checkbox"/> Point of Appropriation/Well (POA) |
| <input type="checkbox"/> Character of Use (USE) | <input type="checkbox"/> Additional Point of Appropriation (APOA) |
| <input type="checkbox"/> Point of Diversion (POD) | <input type="checkbox"/> Additional Point of Diversion (APOD) |

Will all of the proposed changes affect the entire water right?

- ☒ Yes Complete only the Proposed ("to" lands) section of Table 2 on the next page. Use the "CODES" listed above to describe the proposed changes.
- ☐ No Complete all of Table 2 to describe the portion of the water right to be changed.

Received by OWRD
MAY 23 2025
Salem, OR

Table 2. Description of Temporary Changes to Water Right Certificate # 57711

List only the part of the right that will be changed. For the acreage in each ¼ ¼, list the change proposed. If more than one change, specify the acreage associated with each change. If more than one POD/POA, specify the acreage associated with each POD/POA.

AUTHORIZED (the "from" or "off" lands) The listing that appears on the Certificate BEFORE PROPOSED CHANGES List only that part or portion of the water right that will be changed.										Proposed Changes (see "CODES" from previous page)	PROPOSED (the "to" or "on" lands) The listing as it would appear AFTER PROPOSED CHANGES are made.									
Twp	Rng	Sec	¼ ¼	Tax Lot	Gvt Lot or DLC	Acres	Type of USE listed on Certificate	POD(s) or POA(s) (name or number from Table 1)	Priority Date		Twp	Rng	Sec	¼ ¼	Tax Lot	Gvt Lot or DLC	Acres	New Type of USE	POD(s)/ POA(s) to be used (from Table 1)	Priority Date
										POU/APOD	8 S	6 W	36	SW SE	200	56	12.6	Irrigation	POD 1, 2, 3	1950
										POU/APOD	8 S	6 W	36	SW SE	200	3	10.7	Irrigation	POD 1, 2, 3	1950
										POU/APOD	8 S	6 W	36	SE SE	200		3.0	Irrigation	POD 1, 2, 3	1950
										POU/APOD	9 S	6 W	1	NW NE	101	2	8.0	Irrigation	POD 1, 2, 3	1950
										POU/APOD	9 S	6 W	1	NW NE	101	58	4.2	Irrigation	POD 1, 2, 3	1950
TOTAL ACRES											TOTAL ACRES						38.5			

Received by OWRD
MAY 23 2025
Salem, OR

Additional remarks: _____

For Place of Use Changes

Are there other water right certificates, water use permits or ground water registrations associated with the "from" or the "to" lands? ☒ Yes ☐ No

If YES, list the certificate, water use permit, or ground water registration numbers:

Cert. 39185 (included in transfer, will not be layered upon approval)

Pursuant to ORS 540.525, any "layered" water use such as an irrigation right that is supplemental to a primary right proposed for temporary transfer can be included in the transfer or remain unused on the authorized place of use. If the primary water right does not revert soon enough to allow use of the supplemental right within five years, the supplemental right shall become subject to cancellation for nonuse under ORS 540.610.

If a change in point(s) of appropriation (well(s)) or additional point(s) of appropriation is necessary to convey the water to the new temporary place of use you must provide:

- ☐ Well log(s) for each authorized and proposed well(s) that are clearly labeled and associated with the corresponding well(s) in Table 1 above and on the accompanying application map. (Tip: You may search for well logs on the Department's web page at: http://apps.wrd.state.or.us/apps/gw/well_log/Default.aspx)

AND/OR

- ☐ Describe the construction of the authorized and proposed well(s) in Table 3 below for any well that does not have a well log. For a *proposed well(s) not yet constructed or built*, provide "a best estimate" for each requested information element in the table. The Department recommends you consult a licensed well driller, geologist, or certified water right examiner to assist with assembling the information necessary to complete Table 3.

Table 3. Construction of Point(s) of Appropriation

Any well(s) in this listing must be clearly tied to corresponding well(s) described in Table 1 and shown on the accompanying application map. Failure to provide the information will delay the processing of your transfer application until it is received. The information is necessary for the Department to assess whether the proposed well(s) will access the same source aquifer as the authorized point(s) of appropriation (POA). The Department is prohibited by law from approving POA changes that do not access the same source aquifer.

Proposed or Authorized POA Name or Number	Is well already built? (Yes or No)	If an existing well, OWRD Well ID Tag No. L-___	Total well depth	Casing Diameter	Casing Intervals (feet)	Seal depth(s) (intervals)	Perforated or screened intervals (in feet)	Static water level of completed well (in feet)	Source aquifer (sand, gravel, basalt, etc.)	Well - specific rate (cfs or gpm). If less than full rate of water right

Received by OWRD

MAY 23 2025

Salem, OR

Water Right Certificate # 58749**Description of Water Delivery System**

System capacity: **4.22** cubic feet per second (cfs) **OR**
 _____ gallons per minute (gpm)

Describe the current water delivery system or the system that was in place at some time within the last five years. Include information on the pumps, canals, pipelines, and sprinklers used to divert, convey, and apply the water at the authorized place of use. **50 HP centrifugal pump at each POD delivers water via buried PVC mainline**

Table 1. Location of Authorized and Proposed Point(s) of Diversion (POD) or Appropriation (POA)

(Note: If the POD/POA name is not specified on the certificate, assign it a name or number here.)

POD/POA Name or Number	Is this POD/POA Authorized on the Certificate or is it Proposed?	If POA, OWRD Well Log ID# (or Well ID Tag # L-___)	Twp	Rng	Sec	¼	¼	Tax Lot, DLC or Gov't Lot	Measured Distances (from a recognized survey corner)
POD 1B	<input checked="" type="checkbox"/> Authorized <input type="checkbox"/> Proposed		8 S	6 W	36	NE	NE	1	1280' S and 630' W from NE corner, section 36
POD 2	<input checked="" type="checkbox"/> Authorized <input type="checkbox"/> Proposed		8 S	5 W	31	NW	SW	2	2330' N and 80' E from SW corner, section 31
POD 1	<input type="checkbox"/> Authorized <input checked="" type="checkbox"/> Proposed		8 S	6 W	36	NE	NE	1	1180' S and 720' W from NE corner, section 36
POD 3	<input type="checkbox"/> Authorized <input checked="" type="checkbox"/> Proposed		8 S	5 W	31	NW	SW	2	1350' N and 925' E from SW corner, section 31

Check all type(s) of temporary change(s) proposed below (change "CODES" are provided in parentheses):

- ☒ Place of Use (POU)
 ☐ Appropriation/Well (POA)
☐ Point of Diversion (POD)
 ☐ Additional Point of Appropriation (APOA)
☒ Additional Point of Diversion (APOD)

Check all type(s) of temporary change(s) due to drought proposed below (change "CODES" are provided in parentheses):

- ☐ Place of Use (POU)
 ☐ Point of Appropriation/Well (POA)
☐ Character of Use (USE)
 ☐ Additional Point of Appropriation (APOA)
☐ Point of Diversion (POD)
 ☐ Additional Point of Diversion (APOD)

Will all of the proposed changes affect the entire water right?

- ☐ Yes Complete only the Proposed ("to" lands) section of Table 2 on the next page. Use the "CODES" listed above to describe the proposed changes.
☒ No Complete all of Table 2 to describe the portion of the water right to be changed.

Received by OWRD

MAY 23 2025

Salem, OR
14659

Table 2. Description of Temporary Changes to Water Right Certificate # 58749

List only the part of the right that will be changed. For the acreage in each ¼ ¼, list the change proposed. If more than one change, specify the acreage associated with each change. If more than one POD/POA, specify the acreage associated with each POD/POA.

AUTHORIZED (the "from" or "off" lands) The listing that appears on the Certificate BEFORE PROPOSED CHANGES List only that part or portion of the water right that will be changed.											Proposed Changes (see "CODES" from previous page)	PROPOSED (the "to" or "on" lands) The listing as it would appear AFTER PROPOSED CHANGES are made.											
Twp	Rng	Sec	¼ ¼	Tax Lot	Gvt Lot or DLC	Acres	Type of USE listed on Certificate	POD(s) or POA(s) (name or number from Table 1)	Priority Date	Twp		Rng	Sec	¼ ¼	Tax Lot	Gvt Lot or DLC	Acres	New Type of USE	POD(s)/ POA(s) to be used (from Table 1)	Priority Date			
8 S	5 W	31	SW SW	400	55	0.3	Irrigation	POD 1B, 2	1952	POU/APOD	8 S	6 W	36	SE SW	200	56	1.8	Irrigation	POD 1B, 1, 2, 3	1952			
8 S	5 W	31	SW SW	400	3	11.1	Irrigation	POD 1B, 2	1952	POU/APOD	8 S	6 W	36	SE SW	603	56	11.0	Irrigation	POD 1B, 1, 2, 3	1952			
8 S	6 W	36	SW NE	506	56	5.0	Irrigation	POD 1B, 2	1952	POU/APOD	8 S	6 W	36	NW SE	200	56	0.4	Irrigation	POD 1B, 1, 2, 3	1952			
8 S	6 W	36	SE NW	506	56	12.5	Irrigation	POD 1B, 2	1952	POU/APOD	8 S	6 W	36	NW SE	603	56	2.9	Irrigation	POD 1B, 1, 2, 3	1952			
8 S	6 W	36	NE SW	506	56	0.5	Irrigation	POD 1B, 2	1952	POU/APOD	8 S	6 W	36	SW SE	200	56	9.9	Irrigation	POD 1B, 1, 2, 3	1952			
										POU/APOD	8 S	6 W	36	SW SE	603	56	3.4	Irrigation	POD 1B, 1, 2, 3	1952			
TOTAL ACRES						29.4						TOTAL ACRES						29.4					

Received by OWRD

MAY 23 2025

Salem, OR

Additional remarks: _____

For Place of Use Changes

Are there other water right certificates, water use permits or ground water registrations associated with the "from" or the "to" lands? ☒ Yes ☐ No

If YES, list the certificate, water use permit, or ground water registration numbers:

Cert. 39185 (included in transfer, will not be layered upon approval)

Pursuant to ORS 540.525, any "layered" water use such as an irrigation right that is supplemental to a primary right proposed for temporary transfer can be included in the transfer or remain unused on the authorized place of use. If the primary water right does not revert soon enough to allow use of the supplemental right within five years, the supplemental right shall become subject to cancellation for nonuse under ORS 540.610.

If a change in point(s) of appropriation (well(s)) or additional point(s) of appropriation is necessary to convey the water to the new temporary place of use you must provide:

- ☐ Well log(s) for each authorized and proposed well(s) that are clearly labeled and associated with the corresponding well(s) in Table 1 above and on the accompanying application map. (**Tip:** You may search for well logs on the Department's web page at: http://apps.wrd.state.or.us/apps/gw/well_log/Default.aspx)

AND/OR

- ☐ Describe the construction of the authorized and proposed well(s) in Table 3 below for any well that does not have a well log. For a *proposed well(s) not yet constructed or built*, provide "a best estimate" for each requested information element in the table. The Department recommends you consult a licensed well driller, geologist, or certified water right examiner to assist with assembling the information necessary to complete Table 3.

Table 3. Construction of Point(s) of Appropriation

Any well(s) in this listing must be clearly tied to corresponding well(s) described in Table 1 and shown on the accompanying application map. Failure to provide the information will delay the processing of your transfer application until it is received. The information is necessary for the Department to assess whether the proposed well(s) will access the same source aquifer as the authorized point(s) of appropriation (POA). The Department is prohibited by law from approving POA changes that do not access the same source aquifer.

Proposed or Authorized POA Name or Number	Is well already built? (Yes or No)	If an existing well, OWRD Well ID Tag No. L-____	Total well depth	Casing Diameter	Casing Intervals (feet)	Seal depth(s) (intervals)	Perforated or screened intervals (in feet)	Static water level of completed well (in feet)	Source aquifer (sand, gravel, basalt, etc.)	Well - specific rate (cfs or gpm). If less than full rate of water right

Received by OWRD

MAY 23 2025

Salem, OR

Business Registry Business Name Search

[New Search](#)

Business Entity Data

05-22-2025
08:51

Registry Nbr	Entity Type	Entity Status	Jurisdiction	Registry Date	Next Renewal Date	Renewal Due?
118769-92	FPN	ACT	UTAH	12-13-2002	12-13-2025	
Entity Name	FARMLAND RESERVE, INC.					
Foreign Name						
Non Profit Type	RELIGIOUS					

[New Search](#)

Associated Names

Type	PPB	PRINCIPAL PLACE OF BUSINESS					
Addr 1	60 E SOUTH TEMPLE STE 1600						
Addr 2							
CSZ	SALT LAKE CITY	UT	84111		Country	UNITED STATES OF AMERICA	

Please click [here](#) for general information about registered agents and service of process.

Type	AGT	REGISTERED AGENT				Start Date	12-13-2002	Resign Date	
Of Record	158720-88	CORPORATION SERVICE COMPANY							
Addr 1	1127 BROADWAY STREET NE STE 310								
Addr 2									
CSZ	SALEM	OR	97301		Country	UNITED STATES OF AMERICA			

Type	MAL MAILING ADDRESS				
Addr 1	60 E SOUTH TEMPLE STE 1600				
Addr 2					
CSZ	SALT LAKE CITY	UT	84111		Country UNITED STATES OF AMERICA

Type	PRE	PRESIDENT					Resign Date	
Name	DOUGLAS		L	ROSE				
Addr 1	60 E SOUTH TEMPLE STE 1600							
Addr 2								
CSZ	SALT LAKE CITY		UT	84111		Country	UNITED STATES OF AMERICA	

Type	SEC	SECRETARY							Resign Date	
Name	PAUL		L	ALLEN						
Addr 1	60 E SOUTH TEMPLE STE 1600									
Addr 2										
CSZ	SALT LAKE CITY		UT	84111			Country	UNITED STATES OF AMERICA		

Received by OWRD

Received by OWRD

MAY 23 2025

Salem, OR

[New Search](#)

Name History

Business Entity Name	Name Type	Name Status	Start Date	End Date
FARMLAND RESERVE, INC.	EN	CUR	12-13-2002	



After recording return to:
Farmland Reserve, Inc.
139 E South Temple #110
Salt Lake, UT 84111

Until a change is requested all tax statements
shall be sent to the following address:
Farmland Reserve, Inc.
139 E South Temple #110
Salt Lake, UT 84111

File No.: 7121-1149033 (SDT)
Date: December 06, 2007

THIS SPACE RESERVED FOR RECORDER'S USE

RECORDED IN POLK COUNTY
Valerie Unger, County Clerk

2007-018459



\$41.00

00191113200700184590030036

12/11/2007 09:21:25 AM

REC-WD Cnt=1 Stn=1 K. WILLIAMS
\$15.00 \$10.00 \$11.00 \$5.00

STATUTORY WARRANTY DEED

James Wallace and Barbara J Wallace as tenants by the entirety, Grantor, conveys and warrants to **Farmland Reserve, Inc., a Utah nonprofit corporation**, Grantee, the following described real property free of liens and encumbrances, except as specifically set forth herein:

See Legal Description attached hereto as Exhibit A and by this reference incorporated herein.

Subject to:

1. Covenants, conditions, restrictions and/or easements, if any, affecting title, which may appear in the public record, including those shown on any recorded plat or survey; potential recapture of ad valorem taxes regarding tax deferral as farm land..

The true consideration for this conveyance is **\$10.00 and other consideration**. (Here comply with requirements of ORS 93.030)

Received by OWRD

MAY 05 2025

Salem, OR

Received by OWRD

MAY 23 2025

Salem, OR

14659 -

FIRST AMERICAN TITLE 1149033

Received by OWRD

MAY 05 2025

Salem, OR


APN: 172242


Statutory Warranty Deed
- continued

File No.: 7121-1149033 (SDT)
Date: 12/06/2007

BEFORE SIGNING OR ACCEPTING THIS INSTRUMENT, THE PERSON TRANSFERRING FEE TITLE SHOULD INQUIRE ABOUT THE PERSON'S RIGHTS, IF ANY, UNDER SECTIONS 2, 3 AND 5 TO 22 OF CHAPTER 424, OREGON LAWS 2007. THIS INSTRUMENT DOES NOT ALLOW USE OF THE PROPERTY DESCRIBED IN THIS INSTRUMENT IN VIOLATION OF APPLICABLE LAND USE LAWS AND REGULATIONS. BEFORE SIGNING OR ACCEPTING THIS INSTRUMENT, THE PERSON ACQUIRING FEE TITLE TO THE PROPERTY SHOULD CHECK WITH THE APPROPRIATE CITY OR COUNTY PLANNING DEPARTMENT TO VERIFY THAT THE UNIT OF LAND BEING TRANSFERRED IS A LAWFULLY ESTABLISHED LOT OR PARCEL, AS DEFINED IN ORS 92.010 OR 215.010, TO VERIFY THE APPROVED USES OF THE LOT OR PARCEL, TO DETERMINE ANY LIMITS ON LAWSUITS AGAINST FARMING OR FOREST PRACTICES AS DEFINED IN ORS 30.930 AND TO INQUIRE ABOUT THE RIGHTS OF NEIGHBORING PROPERTY OWNERS, IF ANY, UNDER SECTIONS 2, 3 AND 5 TO 22 OF CHAPTER 424, OREGON LAWS 2007.


Dated this 10 day of Dec, 2007


James Wallace



Barbara J Wallace

STATE OF Oregon)
County of Polk)ss.
)

This instrument was acknowledged before me on this 10 day of Dec, 2007
by **James Wallace and Barbara J Wallace.**



Notary Public for Oregon
My commission expires: 12/19/09



Received by OWRD

MAY 23 2025

Salem, OR

14659 -

APN: 172242

Statutory Warranty Deed
- continued

File No.: 7121-1149033 (SDT)
Date: 12/06/2007

EXHIBIT A

LEGAL DESCRIPTION:

BEGINNING AT A POINT ON THE SOUTH LINE OF SECTION 36, WHICH IS 377.23 FEET NORTH 89°44'41" WEST FROM THE ONE-QUARTER CORNER COMMON TO SECTION 36, TOWNSHIP 8 SOUTH, RANGE 6 WEST AND SECTION 1, TOWNSHIP 9 SOUTH, RANGE 6 WEST OF THE WILLAMETTE MERIDIAN IN POLK COUNTY, OREGON AND FROM SAID POINT AN IRON PIPE BEARS SOUTH 89°44'41" EAST, 0.43 FEET; THENCE NORTH 89°44'41" WEST, 290.14 FEET TO A POINT IN THE COUNTY ROAD FROM WHICH AN IRON ROD BEARS NORTH 23°57'10" EAST, 17.23 FEET; THENCE NORTH 23°57'10" EAST, 297.44 FEET TO AN IRON ROD; THENCE NORTH 37°36'18" WEST, 1349.20 FEET TO AN IRON ROD; THENCE NORTH 38°08'30" EAST, 1763.11 FEET TO A POINT FROM WHICH AN IRON PIPE BEARS SOUTH 34°00'30" WEST, 103.90 FEET; THENCE SOUTH 47°12'40" EAST, 1229.94 FEET TO AN IRON ROD; THENCE SOUTH 27°48'58" WEST, 2140.51 FEET MORE OR LESS TO THE POINT OF BEGINNING.

SAVE AND EXCEPT THE RIGHTS OF THE PUBLIC IN AND TO THAT PART OF THE ABOVE-DESCRIBED TRACT OF LAND, WHICH LIES WITHIN PUBLIC ROADS AND OR RIGHT-OF-WAYS.

Received by OWRD

MAY 05 2025

Salem, OR

Received by OWRD

MAY 23 2025

Salem, OR

14659 -

306

Received by OWRD

MAY 05 2025

Salem, OR

After recording, return to:
Wallace O. Felsted
Kirton & McConkie
60 East South Temple, #1800
P. O. Box 45120
Salt Lake City, UT 84145-0120

Tax statements to be sent to:
C/O LDS Church Tax Division
50 East North Temple St., 22nd Floor
Salt Lake City, Utah 84150-3620

Property No. 544-1412
(OR, Falls City - Add. I - Garner)

RECORDED IN POLK COUNTY
VALERIE UNGER, COUNTY CLERK

2003-000298



\$35.00

00065931200300002980030038

01/07/2003 02:14:36 PM

REC-WD Cnt=1 Stn=1 A. CAPTAIN

\$15.00 \$10.00 \$11.00

SPECIAL WARRANTY DEED

CORPORATION OF THE PRESIDING BISHOP OF THE CHURCH OF JESUS CHRIST OF LATTER-DAY SAINTS, a Utah corporation sole, Grantor, with its principal office located at 50 East North Temple, Salt Lake City, Utah 84150, conveys and specially warrants to FARMLAND RESERVE, INC., a Utah nonprofit corporation, Grantee, of 50 East North Temple, Salt Lake City, Utah 84150, the following described real property, free of encumbrances created or suffered by the Grantor, except as specifically set forth herein:

See Exhibit "A" attached hereto and by this reference made a part hereof.

Together with all tenements, hereditaments and appurtenances thereto belonging or in any wise appertaining thereto, including, but not limited to easements and rights-of-way over adjoining property, which easements and rights-of-way are appurtenant to the real property described on Exhibit "A," and all of Grantor's interest in and to oil, gas, geothermal, water and mineral rights, wells, all water rights appurtenant to said real property described on Exhibit "A," and all of Grantor's interest in and to any land lying in the bed of any body of water, waterway or public street, public road or public avenue in front of or adjoining the land, to have and to hold, the same in fee simple forever.

Subject to current taxes and assessments, reservations, easements, rights-of-way, covenants, conditions, restrictions, zoning matters, liens, and encumbrances and all other matters of record or enforceable at law or equity.

The true consideration for this conveyance is Zero Dollars (\$0.00).

THIS INSTRUMENT WILL NOT ALLOW USE OF THE PROPERTY DESCRIBED IN THIS INSTRUMENT IN VIOLATION OF APPLICABLE LAND USE LAWS AND REGULATIONS. BEFORE SIGNING OR ACCEPTING THIS INSTRUMENT, THE PERSON ACQUIRING FEE TITLE TO THE PROPERTY SHOULD CHECK WITH THE APPROPRIATE CITY OR COUNTY PLANNING DEPARTMENT TO VERIFY APPROVED USES AND TO

Received by OWRD

MAY 23 2025

14659 - = Salem, OR

Fidelity National Title Ticon Acc

DETERMINE ANY LIMITS ON LAWSUITS AGAINST FARMING OR FOREST PRACTICES
AS DEFINED IN ORS 30.930.


Dated this 31st day of December, 2002.

CORPORATION OF THE PRESIDING BISHOP OF
THE CHURCH OF JESUS CHRIST OF LATTER-
DAY SAINTS, a Utah corporation sole

By: John W. Creer
Its Authorized Agent

STATE OF UTAH)
 : ss
COUNTY OF SALT LAKE)

The foregoing instrument was acknowledged before me this 31st day of December, 2002,
by John W. Creer, as Authorized Agent of Corporation of the Presiding Bishop of The Church of
Jesus Christ of Latter-day Saints, a Utah corporation sole.



Susan Strunk
Notary Public

Received by OWRD

MAY 05 2025

Salem, OR

651885.1

Received by OWRD

MAY 23 2025

Salem, OR

14659 -

EXHIBIT 'A'

Received by OWRD

MAY 05 2025

Salem, OR

LEGAL DESCRIPTION

All that portion of the following described tract of land lying West of the West line of the Monmouth-Falls City Highway and West of the West line of Smith Road No. 85-15, as they now exist, to wit:

Beginning at the Southwest corner of the John Chamberlain Donation Land Claim No. 54, Notification No. 2276 in Township 8 South, Range 5 West, Willamette Meridian in Polk County, Oregon, and running thence North 79° East along the South line of said Claim to the Southeast corner thereof; thence Northerly along the East line of said Claim, 2749.28 feet, more or less, to the Northeast corner of premises sold to Hal K. Ward, et ux, by instrument recorded November 1, 1976, in Volume 97, Page 283, Book of Records for Polk County, Oregon; thence South 78°23'38" West 2609.59 feet; thence South 66°13'54" West 3075.40 feet to an angle corner on the West line of said Chamberlain Claim; thence South 41° East along the West line of said Claim to the place of beginning.

SAVE AND EXCEPT: Beginning at an iron rod which is 1162.38 feet South 79°50' West from the Northeast corner of the Preston Bowman Donation Land Claim No. 55 in Township 8 South, Range 5 West of the Willamette Meridian, Polk County, Oregon; thence South 79°50' West along the Northerly line of said Claim a distance of 2741.62 feet to an iron rod; thence continuing South 79°50' West, 127 feet, more or less, to the center of the Little Luckiamute River; thence North 20° West along the center of said river, 10.4 feet, more or less; thence North 79°30'48" East, 128.3 feet, more or less, to an iron rod; thence North 79°30'48" East 1502.25 feet to an iron rod; thence North 62°14'59" East, 60.19 feet to an iron rod; thence North 81°38'59" East 1183.08 feet to the point of beginning, which parcel was conveyed by Harold O. Bressler and Faye M. Bressler to Edward L. Walton and LeNore Walton by Bargain and Sale Deed dated January 16, 1981.

Received by OWRD

MAY 23 2025

Salem, OR

101, 200, 400, 506, 200

After recording, return to:
Wallace O. Felsted
Kirton & McConkie
60 East South Temple, #1800
P. O. Box 45120
Salt Lake City, UT 84145-0120

Received by OWRD

MAY 05 2025

Salem, OR

Tax statements to be sent to:
C/O LDS Church Tax Division
50 East North Temple St., 22nd Floor
Salt Lake City, Utah 84150-3620

RECORDED IN POLK COUNTY
VALERIE UNGER, COUNTY CLERK

2003-000299



\$46.00

00065932200300002990050058

01/07/2003 02:15:36 PM

Property No. 544-1412
(OR, Falls City - Orig Acq - Three Sisters)

REC-WD Cnt=1 Stn=1 A. CAPTAIN
\$25.00 \$10.00 \$11.00

SPECIAL WARRANTY DEED

CORPORATION OF THE PRESIDING BISHOP OF THE CHURCH OF JESUS CHRIST OF LATTER-DAY SAINTS, a Utah corporation sole, Grantor, with its principal office located at 50 East North Temple, Salt Lake City, Utah 84150, conveys and specially warrants to FARMLAND RESERVE, INC., a Utah nonprofit corporation, Grantee, of 50 East North Temple, Salt Lake City, Utah 84150, the following described real property, free of encumbrances created or suffered by the Grantor, except as specifically set forth herein:

See Exhibit "A" attached hereto and by this reference made a part hereof.

Together with all tenements, hereditaments and appurtenances thereto belonging or in any wise appertaining thereto, including, but not limited to easements and rights-of-way over adjoining property, which easements and rights-of-way are appurtenant to the real property described on Exhibit "A," and all of Grantor's interest in and to oil, gas, geothermal, water and mineral rights, wells, all water rights appurtenant to said real property described on Exhibit "A," and all of Grantor's interest in and to any land lying in the bed of any body of water, waterway or public street, public road or public avenue in front of or adjoining the land, to have and to hold, the same in fee simple forever.

Subject to current taxes and assessments, reservations, easements, rights-of-way, covenants, conditions, restrictions, zoning matters, liens, and encumbrances and all other matters of record or enforceable at law or equity.

The true consideration for this conveyance is Zero Dollars (\$0.00).

THIS INSTRUMENT WILL NOT ALLOW USE OF THE PROPERTY DESCRIBED IN THIS INSTRUMENT IN VIOLATION OF APPLICABLE LAND USE LAWS AND REGULATIONS. BEFORE SIGNING OR ACCEPTING THIS INSTRUMENT, THE PERSON ACQUIRING FEE TITLE TO THE PROPERTY SHOULD CHECK WITH THE APPROPRIATE CITY OR COUNTY PLANNING DEPARTMENT TO VERIFY APPROVED USES AND TO

Received by OWRD

MAY 23 2025

14659 - Salem, OR

1/5

Property National Records
Ticon
Acq

DETERMINE ANY LIMITS ON LAWSUITS AGAINST FARMING OR FOREST PRACTICES
AS DEFINED IN ORS 30.930.


Dated this 31st day of December, 2002.

CORPORATION OF THE PRESIDING BISHOP OF
THE CHURCH OF JESUS CHRIST OF LATTER-
DAY SAINTS, a Utah corporation sole

By: John W. Creer
Its Authorized Agent

STATE OF UTAH)
 : ss
COUNTY OF SALT LAKE)

The foregoing instrument was acknowledged before me this 31st day of December, 2002,
by John W. Creer, as Authorized Agent of Corporation of the Presiding Bishop of The Church of
Jesus Christ of Latter-day Saints, a Utah corporation sole.



Susan Strunk
Notary Public

Received by OWRD

MAY 05 2025

Salem, OR

651896.1

Received by OWRD

MAY 23 2025

Salem, OR

14659 -

2/5

Received by OWRD

MAY 05 2025

EXHIBIT A

LEGAL DESCRIPTION

Salem, OR

PARCEL I:

A tract of land in Sections 6 and 7, Township 9, South, Range 5 West of the Willamette Meridian and in Section 1, Township 9 South, Range 6 West of the Willamette Meridian, Polk County, Oregon, said tract being bound by the following:

Beginning at a 2 inch brass disk set in concrete at the Southeast corner of the Julianna Jones Donation Land Claim No. 52 in said Section 7; thence North $05^{\circ}33'15''$ West, on an Easterly line of said Claim No. 52, 1475.18 feet to a 1 inch pipe; thence North $89^{\circ}36'36''$ West 2027.47 feet to the Easterly right of way line of Airlie Road (Market Road No. 8); thence South $12^{\circ}28'44''$ East, on the said right of way line, 577.62 feet to a 5/8 inch rod which is 40 feet from the centerline of said Airlie Road; thence South $09^{\circ}49'07''$ East, on the said right of way line, 200.54 feet to a 5/8 inch rod which is 30 feet from the said centerline; thence South $12^{\circ}27'41''$ East, on the said right of way line, 1299.03 feet to a 5/8 inch rod; thence South $14^{\circ}03'45''$ East, on the said right of way line, 349.76 feet to a 5/8 inch rod which is 40 feet from the said centerline; thence South $11^{\circ}49'09''$ East, on the said right of way line, 450.13 feet to a point which is 35 feet from the said centerline; thence South $11^{\circ}37'53''$ East, on the said right of way line, 339.74 feet to a point which is 30 feet from a point of spiral curve on the said centerline; thence continuing on the said right of way line on a non-circular curve left (40 feet from a spiral curve on the said centerline), the chord of which bears South $16^{\circ}56'36''$ East 441.19 feet; thence continuing on the said right of way line, 346.54 feet on a 924.93 foot radius circular curve left, the chord of which bears South $36^{\circ}43'13''$ East 344.52 feet to a 5/8 inch rod; thence South $57^{\circ}46'15''$ East, on the said right of way line, 440.99 feet to a 5/8 inch rod which is 40 feet from a point of tangent on the said centerline; thence South $60^{\circ}57'08''$ East, on the said right of way line, 1840.64 feet; thence South $89^{\circ}43'54''$ East 513.08 feet to a 5/8 inch rebar; thence North $01^{\circ}18'21''$ East, on an Easterly line of the Jonathan Ligget Donation Land Claim No. 53 in said Section 7, 264.14 feet to a 2 inch brass disk set in concrete marking the Northwest corner of the David R. Lewis Donation Land Claim No. 55; thence North $22^{\circ}45'19''$ West, on an Easterly line of said Claim No. 53, 214.14 feet to a 2 inch brass disk set in concrete marking the Southwest corner of the Sarah Bowman Donation Land Claim No. 51; thence North $22^{\circ}43'22''$ West, on an Easterly line of said Claim No. 53, 3283.36 feet to the point of beginning.

PARCEL II:

A tract of land in Section 36, Township 8 South, Range 6 West of the Willamette Meridian, the North 1/2 of Section 1, Township 9 South, Range 6 West of the Willamette Meridian, the Northwest 1/4 of Section 6, Township 9 South, Range 5 West of the Willamette Meridian, and the Southwest 1/4 of Section 31, Township 8 South, Range 5 West of the Willamette Meridian, all in Polk County, Oregon, said tract being bound by the following:

Beginning at a point on the center of the present channel of the Little Luckiamute River which is 95.65 feet North $42^{\circ}15'$ East and 264.00 feet, more or less, South $42^{\circ}09'29''$ East from the angle corner on the Northeast boundary of the William Burns Donation Land Claim No. 56 in said Section 36; thence Easterly, on the center of the said present channel, 890 feet, more or less, to the point at which the said center of the present channel intersects the center of an old channel of the said river; thence North $15^{\circ}52'40''$ East, on the center of the said old channel, 314 feet, more or less, to an angle point on the said center of the old channel; thence North $31^{\circ}16'09''$ East on the center of the said old channel, 108.46 feet to the point at which the center of

Received by OWRD CONTINUED

MAY 23 2025

Salem, OR

14659 -

3/5

MAY 05 2025

Salem, OR

the said old channel intersects the Westerly line of the John Chamberlain Donation Land Claim No. 40 in said Section 36 at a point 82.00 feet South $14^{\circ}16'05''$ East from the most Southerly Southeast corner of the Thomas Hart Donation Land Claim No. 39 in said Section 36; thence South $14^{\circ}16'05''$ East, on the said Westerly Claim Line, 477.88 feet to a point on the center of the said old channel; thence South $06^{\circ}55'36''$ West, on the center of the said old channel, 225 feet, more or less, to the center of the said present channel; thence Southerly, on the center of the said present channel, 610 feet, more or less, to the point at which the center of an old channel of the said river intersects the center of the said present channel; thence South $60^{\circ}33'23''$ East, on the center of the said old channel, 185 feet, more or less, to the said Westerly line of said Claim No. 40; thence South $14^{\circ}16'05''$ East, on the said Westerly Claim Line, 529.06 feet to an angle corner on the said Westerly Claim Line; thence South $40^{\circ}54'41''$ East, on the said Westerly Claim Line, 2400.45 feet to the Southwest corner of the John Chamberlain Donation Land Claim No. 54 in said Section 31; thence North $80^{\circ}00'16''$ East, on the South line of said Claim No. 54, 380 feet, more or less, to the center of the said river; thence Southerly, on the center of the said river 1770 feet, more or less, to a point which is 71.10 feet North $01^{\circ}23'40''$ East and 1280.00 feet, more or less, North $61^{\circ}30'58''$ East from the most Westerly Southwest corner of the Preston Bowman Donation Land Claim No. 39 in said Section 6; thence South $61^{\circ}30'58''$ West 3930 feet, more or less, to the Northerly right of way line of Airlie Road (Market Road No. 8); thence North $40^{\circ}31'07''$ West, on the said right of way line, 41.55 feet to a 5/8 inch rod which is 40 feet from a point of spiral curve on the centerline of said Airlie Road; thence North $43^{\circ}28'41''$ West, on the said right of way line, 182.77 feet to a 5/8 inch rod which is 30 feet from the said centerline; thence North $40^{\circ}22'56''$ West, parallel with said centerline, 599.69 feet to a 5/8 inch rod; thence North $37^{\circ}32'31''$ West, on the said right of way line, 204.69 feet to a 5/8 inch rod which marks a point 40 feet from a point of tangent on the said centerline; thence continuing on the said right of way line on a non-circular curve left (40 feet from a spiral curve on the said centerline) the chord of which bears North $43^{\circ}04'15''$ West 405.11 feet; thence continuing on the said right of way line 55.86 feet on a 1472.39 foot radius circular curve left, the chord of which bears North $49^{\circ}28'22''$ West 55.85 feet; thence continuing on the said right of way line on a non-circular curve left (40 feet from a spiral curve on the said centerline) the chord of which bears North $55^{\circ}52'56''$ West 405.05 feet to a 5/8 inch rod which is 40 feet from a point of spiral on the said centerline; thence North $61^{\circ}32'19''$ West, on the said right of way line, 191.20 feet to a point 30 feet from the said centerline; thence North $58^{\circ}33'26''$ West, on the said right of way line, 205.96 feet to a 5/8 inch rebar with a yellow plastic cap; thence North $27^{\circ}49'03''$ East 2273.81 feet to a point which is 892.29 feet North $42^{\circ}10'45''$ West and 2200.79 feet South $27^{\circ}49'03''$ West from the Northeast corner of the said Claim No. 56 in said Section 36; thence North $47^{\circ}12'35''$ West 1229.94 feet; thence South $38^{\circ}08'27''$ West 2198.51 feet to the Northerly right of way line of said Airlie Road; thence North $34^{\circ}49'10''$ West, on the said right of way line, 178.58 feet to a point which is 40.00 feet from a point of curve to spiral on the said centerline; thence continuing on the said right of way line, 192.08 feet on a 1185.92 foot radius circular curve left, the chord of which bears North $45^{\circ}35'16''$ West 191.87 feet; thence North $56^{\circ}21'02''$ West, on the said right of way line, 203.34 feet to a 5/8 inch rod which is 30 feet from a centerline point of spiral; thence North $55^{\circ}13'08''$ West, on the said right of way line, 179.08 feet to the point of intersection of the said Northerly right of way line with the Easterly right of way line of King's Valley Highway (State Highway No. 223); thence continuing on the said Easterly right of way line, 136.59 feet on a 2814.79 foot radius circular curve right, the chord of which bears North $37^{\circ}36'25''$ East 136.58 feet; thence continuing on the said right of way line on a non-circular curve right (50 feet from a spiral curve on the centerline of the said highway) the chord of which bears North $41^{\circ}41'32''$ East 396.22 feet; thence North $43^{\circ}00'57''$ East, 50 feet from and parallel with the said highway centerline, 3790

CONTINUED

Received by OWRD

MAY 23 2025

14659 -

Salem, OR

4/5

feet, more or less, to the center of the Little Luckiamute River; thence Easterly on the center of the said river, 350 feet, more or less, to the point of beginning.

- - - - -

Received by OWRD

MAY 05 2025

Salem, OR

Received by OWRD

MAY 23 2025

Salem, OR

14659 -

5/5

Application for Water Right Transfer Evidence of Use Affidavit



Oregon Water Resources Department
725 Summer Street NE, Suite A
Salem, Oregon 97301-1266
(503) 986-0900
www.wrd.state.or.us

Please print legibly or type. Be as specific as possible. Attach additional pages if you need more spacing.
Supporting documentation must be attached.

State of Oregon)
) ss
County of POLK)

I, BLAKE KAUER, in my capacity as TENANT/FARMER,
mailing address 7325 SE AMITY DAYTON HWY., AMITY, OR 97101
telephone number (503)437-0016, being first duly sworn depose and say:

Received by OWRD
MAY 05 2025
Salem, OR

1. My knowledge of the exercise or status of the water right is based on (check one):

☒ Personal observation ☐ Professional expertise

2. I attest that:

☒ Water was used during the previous five years on the **entire** place of use for
Certificate # 36427, 37470, 39185, 44888, 47648, 57711, 58749; **OR**

☐ My knowledge is specific to the use of water at the following locations within the last five years:

Certificate #	Township	Range	Mer	Sec	¼ ¼	Gov't Lot or DLC	Acres (if applicable)

OR

- ☐ Confirming Certificate # _____ has been issued within the past five years; **OR**
- ☐ Part or all of the water right was leased instream at some time within the last five years. The instream lease number is: _____ (Note: If the entire right proposed for transfer was not leased, additional evidence of use is needed for the portion not leased instream.); **OR**
- ☐ The water right is not subject to forfeiture and documentation that a presumption of forfeiture for non-use would be rebutted under ORS 540.610(2) is attached.
- ☐ Water has been used at the actual current point of diversion or appropriation for more than 10 years for Certificate # _____ (For Historic POD/POA Transfers)

Received by OWRD
MAY 23 2025
Salem, OR

(continues on reverse side)


3. The water right was used for: (e.g., crops, pasture, etc.): CROPS

4. I understand that if I do not attach one or more of the documents shown in the table below to support the above statements, my application will be considered incomplete.

[Signature]
Signature of Affiant

3-17-25
Date

Signed and sworn to (or affirmed) before me this 17 day of March, 2025



[Signature]
Notary Public for Oregon

My Commission Expires: Sept. 19, 2025

Supporting Documents	Examples
<input type="checkbox"/> Copy of a water right certificate that has been issued within the last five years. (not a remaining right certificate)	Copy of confirming water right certificate that shows issue date
<input type="checkbox"/> Copies of receipts from sales of irrigated crops or for expenditures related to use of water	<ul style="list-style-type: none">• Power usage records for pumps associated with irrigation use• Fertilizer or seed bills related to irrigated crops• Farmers Co-op sales receipt
<input type="checkbox"/> Records such as FSA crop reports, irrigation district records, NRCS farm management plan, or records of other water suppliers	<ul style="list-style-type: none">• District assessment records for water delivered• Crop reports submitted under a federal loan agreement• Beneficial use reports from district• IRS Farm Usage Deduction Report• Agricultural Stabilization Plan• CREP Report
<input checked="" type="checkbox"/> Aerial photos containing sufficient detail to establish location and date of photograph Received by OWRD MAY 05 2025 Salem, OR	Multiple photos can be submitted to resolve different areas of a water right. If the photograph does not print with a "date stamp" or without the source being identified, the date of the photograph and source should be added. Sources for aerial photos: OSU – www.oregonexplorer.info/imagery OWRD – www.wrd.state.or.us Google Earth – earth.google.com TerraServer – www.terra-server.com
<input type="checkbox"/> Approved Lease establishing beneficial use within the last 5 years	Copy of instream lease or lease number Received by OWRD

MAY 23 2025

Salem, OR

Application for Water Right Transfer Evidence of Use Affidavit




Oregon Water Resources Department
725 Summer Street NE, Suite A
Salem, Oregon 97301-1266
(503) 986-0900
www.wrd.state.or.us

Please print legibly or type. Be as specific as possible. Attach additional pages if you need more spacing.
Supporting documentation must be attached.

State of Oregon)
County of POLK) ss

I, BLAKE KAUER, in my capacity as TENANT/FARMER,
mailing address 7325 SE AMITY DAYTON HWY., AMITY, OR 97101
telephone number (503)437-0016, being first duly sworn depose and say:



1. My knowledge of the exercise or status of the water right is based on (check one):

☒ Personal observation ☐ Professional expertise

2. I attest that:

☒ Water was used during the previous five years on the **entire** place of use for
Certificate # 36427, 37470, 39185, 44888, 47648, 57711, 58749; **OR**

☐ My knowledge is specific to the use of water at the following locations within the last five years:

Certificate #	Township	Range	Mer	Sec	¼ ¼	Gov't Lot or DLC	Acres (if applicable)

OR

- ☐ Confirming Certificate # _____ has been issued within the past five years; **OR**
- ☐ Part or all of the water right was leased instream at some time within the last five years. The instream lease number is: _____ (Note: If the entire right proposed for transfer was not leased, additional evidence of use is needed for the portion not leased instream.); **OR**
- ☐ The water right is not subject to forfeiture and documentation that a presumption of forfeiture for non-use would be rebutted under ORS 540.610(2) is attached.
- ☐ Water has been used at the actual current point of diversion or appropriation for more than 10 years for Certificate # _____ (For Historic POD/POA Transfers)

(continues on reverse side)

Received by OWRD

MAY 05 2025

Salem, OR



Received by OWRD

MAY 23 2025

Salem, OR

14659 -

Received by OWRD


MAY 05 2025

Salem, OR



14659 -

Land Use Information Form



Oregon Water Resources Department
725 Summer Street NE, Suite A
Salem, Oregon 97301-1266
(503) 986-0900
www.oregon.gov/OWRD

NOTE TO APPLICANTS

In order for your application to be processed by the Oregon Water Resources Department (OWRD), this Land Use Information Form must be completed by a local government planning official in the jurisdiction(s) where your water right will be diverted, conveyed, used, and developed. The planning official may choose to complete the form while you wait or return the "Receipt Acknowledging Request for Land Use Information" to you. Applications received by OWRD without the Land Use Information Form, or the signed receipt, will be returned to you. **IMPORTANT:** Please note that while OWRD can accept a signed receipt as part of intake for an application for a new permit to use or store water, a completed Land Use Information Form is required for OWRD's acceptance of all other applications. Please be aware that your application cannot be approved without land use approval.

This form is **NOT** required if:

- 1) Water is to be diverted, conveyed, and used on federal lands only; **OR**
- 2) The application is for a water right transfer, allocation of conserved water, exchange, permit amendment, or ground water registration modification, and **all** of the following apply:
 - a. The existing and proposed water use is located entirely within lands zoned for exclusive farm-use or within an irrigation district;
 - b. The application involves a change in place of use only;
 - c. The change does not involve the placement or modification of structures, including but not limited to water diversion, impoundment, distribution facilities, water wells and well houses; **and**
 - d. The application involves irrigation water uses only.

Received by OWRD

MAY 23 2025

NOTE TO LOCAL GOVERNMENTS

Salem, OR

The person presenting the attached Land Use Information Form is applying for a new water right or modifying an existing water right. The Oregon Water Resources Department (OWRD) requires applicants to obtain land use information to ensure the water right does not result in land uses that are incompatible with your comprehensive plan. Please complete the form and return it to the applicant for inclusion in their application. **NOTE:** For new water right applications only, if you are unable to complete this form while the applicant waits, you may complete the "Receipt Acknowledging Request for Land Use Information" and return it to the applicant.

You will receive notice via OWRD's weekly Public Notice once the applicant formally submits their request to OWRD. The notice will give more information about OWRD's water right process and provide additional comment opportunities. If you previously only completed the receipt for an application for a new permit to use or store water, you will have 30 days from the Public Notice date to complete the Land Use Information Form and return it to OWRD. Your attention to this request for information is greatly appreciated. If you have questions concerning this form, please contact OWRD's Customer Service Group at 503-986-0900 or WRD_DL_customerservice@water.oregon.gov.

This page intentionally left blank.

Received by OWRD

MAY 23 2025

Salem, OR

Land Use Information Form



Oregon Water Resources Department
725 Summer Street NE, Suite A
Salem, Oregon 97301-1266
(503) 986-0900
www.oregon.gov/OWRD

NAME Farmland Reserve, Inc.				PHONE (503) 437-0016	
MAILING ADDRESS 139 E South Temple #110					
CITY Salt Lake City	STATE UT	ZIP 84111	EMAIL kauerquad@gmail.com		

Received by OWRD

MAY 23 2025

A. Land and Location

Salem, OR

Please include the following information for all tax lots where water will be diverted (taken from its source), conveyed (transported), and/or used or developed. Applicants for municipal use, or irrigation uses within irrigation districts, may substitute existing and proposed service-area boundaries for the tax-lot information requested below.

Township	Range	Section	¼ ¼	Tax Lot #	Plan Designation (e.g., Rural Residential/RR-5)	Water to be:			Proposed Land Use:
8S	5W	31	NWSW	200	EFU	<input checked="" type="checkbox"/> Diverted	<input type="checkbox"/> Conveyed	<input checked="" type="checkbox"/> Used	Farming
8S	5W	31	NWSW	400	EFU	<input checked="" type="checkbox"/> Diverted	<input type="checkbox"/> Conveyed	<input checked="" type="checkbox"/> Used	Farming
8S	6W	36	NENE	200	EFU	<input checked="" type="checkbox"/> Diverted	<input type="checkbox"/> Conveyed	<input checked="" type="checkbox"/> Used	Farming
8S	5W	31	SWSW	200	EFU	<input type="checkbox"/> Diverted	<input type="checkbox"/> Conveyed	<input checked="" type="checkbox"/> Used	Farming
8S	5W	31	SWSW SESW	400	EFU	<input type="checkbox"/> Diverted	<input type="checkbox"/> Conveyed	<input checked="" type="checkbox"/> Used	Farming
8S	5W	31	NWSW SESW	306	EFU	<input type="checkbox"/> Diverted	<input type="checkbox"/> Conveyed	<input checked="" type="checkbox"/> Used	Farming
8S	6W	36	NWNE SWNE SENE SENW NESW SESW NESE NWSE SWSE SESE	200	EFU	<input type="checkbox"/> Diverted	<input type="checkbox"/> Conveyed	<input checked="" type="checkbox"/> Used	Farming
8S	6W	36	SWNE SENW NESW NWSW SWSW	506	EFU	<input type="checkbox"/> Diverted	<input type="checkbox"/> Conveyed	<input checked="" type="checkbox"/> Used	Farming
8S	6W	36	NESW SESW NWSE SWSE	603	EFU	<input type="checkbox"/> Diverted	<input type="checkbox"/> Conveyed	<input checked="" type="checkbox"/> Used	Farming
9S	6W	1	NWNE	101	EFU	<input type="checkbox"/> Diverted	<input type="checkbox"/> Conveyed	<input checked="" type="checkbox"/> Used	Farming

List all counties and cities where water is proposed to be diverted, conveyed, and/or used or developed:

Polk

NOTE: A separate Land Use Information Form must be completed and submitted for each county and city, as applicable.

B. Description of Proposed Use

Type of application to be filed with the Oregon Water Resources Department:

- ☐ Permit to Use or Store Water ☒ Water Right Transfer ☐ Permit Amendment or Ground Water Registration Modification
☐ Limited Water Use License ☐ Exchange of Water ☐ Allocation of Conserved Water

Source of water: ☐ Reservoir/Pond ☐ Ground Water ☒ Surface Water (name) Little Luckiamute River

Estimated quantity of water needed: 652.0 ☐ cubic feet per second ☐ gallons per minute ☒ acre-feet

Intended use of water: ☒ Irrigation ☐ Commercial ☐ Industrial ☐ Domestic for _____ household(s)
 ☐ Municipal ☐ Quasi-Municipal ☐ Instream ☐ Other _____

Briefly describe:

It is proposed to rearrange 260.8 acres of existing water rights to better serve higher value crops with older priority dates. All irrigation occurs within the following tax lots:

09601-00-00101
08636-00-00200
08531-00-00306
08531-00-00400
08636-00-00506
08636-00-00603

Note to applicant: For new water right applications only, if the Land Use Information Form cannot be completed while you wait, please have a local government representative sign the receipt on the bottom of page 4 and include it with the application filed with the Oregon Water Resources Department.

See Page 5 →

Received by OWRD

MAY 23 2025

Salem, OR

For Local Government Use Only

The following section must be completed by a planning official from each county and city listed unless the project will be located entirely within the city limits. In that case, only the city planning agency must complete this form. This deals only with the local land use plan. Do not include approval for activities such as building or grading permits.

Please check the appropriate box below and provide the requested information

☒ Land uses to be served by the proposed water use(s), including proposed construction, are allowed outright or are not regulated by your comprehensive plan. Cite applicable ordinance section(s): 136.030 CA

☐ Land uses to be served by the proposed water use(s), including proposed construction, involve discretionary land-use approvals as listed in the table below. (Please attach documentation of applicable land-use approvals which have already been obtained. Record of Action/land-use decision and accompanying findings are sufficient.) **If approvals have been obtained but all appeal periods have not ended, check "Being Pursued."**

Type of Land-Use Approval Needed (e.g., plan amendments, rezones, conditional-use permits, etc.)	Cite Most Significant, Applicable Plan Policies & Ordinance Section References	Land-Use Approval:	
		<input type="checkbox"/> Obtained <input type="checkbox"/> Denied	<input type="checkbox"/> Being Pursued <input type="checkbox"/> Not Being Pursued
	Received by OWRD MAY 23 2025	<input type="checkbox"/> Obtained <input type="checkbox"/> Denied	<input type="checkbox"/> Being Pursued <input type="checkbox"/> Not Being Pursued
	Salem, OR	<input type="checkbox"/> Obtained <input type="checkbox"/> Denied	<input type="checkbox"/> Being Pursued <input type="checkbox"/> Not Being Pursued
		<input type="checkbox"/> Obtained <input type="checkbox"/> Denied	<input type="checkbox"/> Being Pursued <input type="checkbox"/> Not Being Pursued

Local governments are invited to express special land use concerns or make recommendations to the Oregon Water Resources Department regarding this proposed use of water in the box below or on a separate sheet.

Name: Ricky Mesa Title: Assistant Planner
 Signature: [Signature] Date: 5/16/25
 Governmental Entity: Polk County Phone: 503-623-9237

Receipt Acknowledging Request for Land Use Information

Note to Local Government Representative:

Please complete this form and return it to the applicant. **For new water right applications only**, if you are unable to complete this form while the applicant waits, you may complete this receipt and return it to the applicant. If you sign the receipt, you will have 30 days from the date of OWRD's Public Notice of the application to submit the completed Land Use Information Form to Oregon Water Resources Department. Please note while OWRD can accept a signed receipt as part of intake for an application for a new permit to use or store water, a completed Land Use Information Form is required for all other applications.

Applicant Name: _____

Staff Name: _____ Title: _____

Staff Signature: _____ Date: _____

Governmental Entity: _____ Phone: _____