

2024 Jack Vogt
Beard, ore

2921

STATUS OF APPLICATION

Change in Place of Use
Date filed Nov. 19, 1973
Date of hearing _____
Place of hearing _____
Date of order 2-7-74 Vol. 24, page 143
Date for application of water 10-1-74 5-11-87 8-25-87
Proof mailed APR 27 1987
Proof received _____
Certificate issued _____ Vol. _____, page _____
Survey R

DESCRIPTION OF WATER RIGHT

Name of stream Tumalo Cr., Deschutes R., Crescent Lake
Trib. of _____ County of Deschutes
Use Irrigation
Quantity of water _____ No. of acres 10¹⁸
Name of ditch _____
Date of priority April 28, 1905, April 7, 1911, Oct 29, 1913
In name of _____
_____ Adjudication, Vol. _____, page 2605
App. No. _____ Per. No. _____ Cert. No. 26050
Certificate cancelled _____
Notation made on record by _____
9-11-87 BE

FEES PAID

Date	Amount	Receipt No.
<u>11-20-73</u>	<u>25.00</u>	<u>37493</u>
TOTAL . . .		
	Cert. Fee	

FEES REFUNDED

Date	Amount	Check No.

Surveyed 6/30/36 (Lien, Huber, Anderson, Ward)

REMARKS

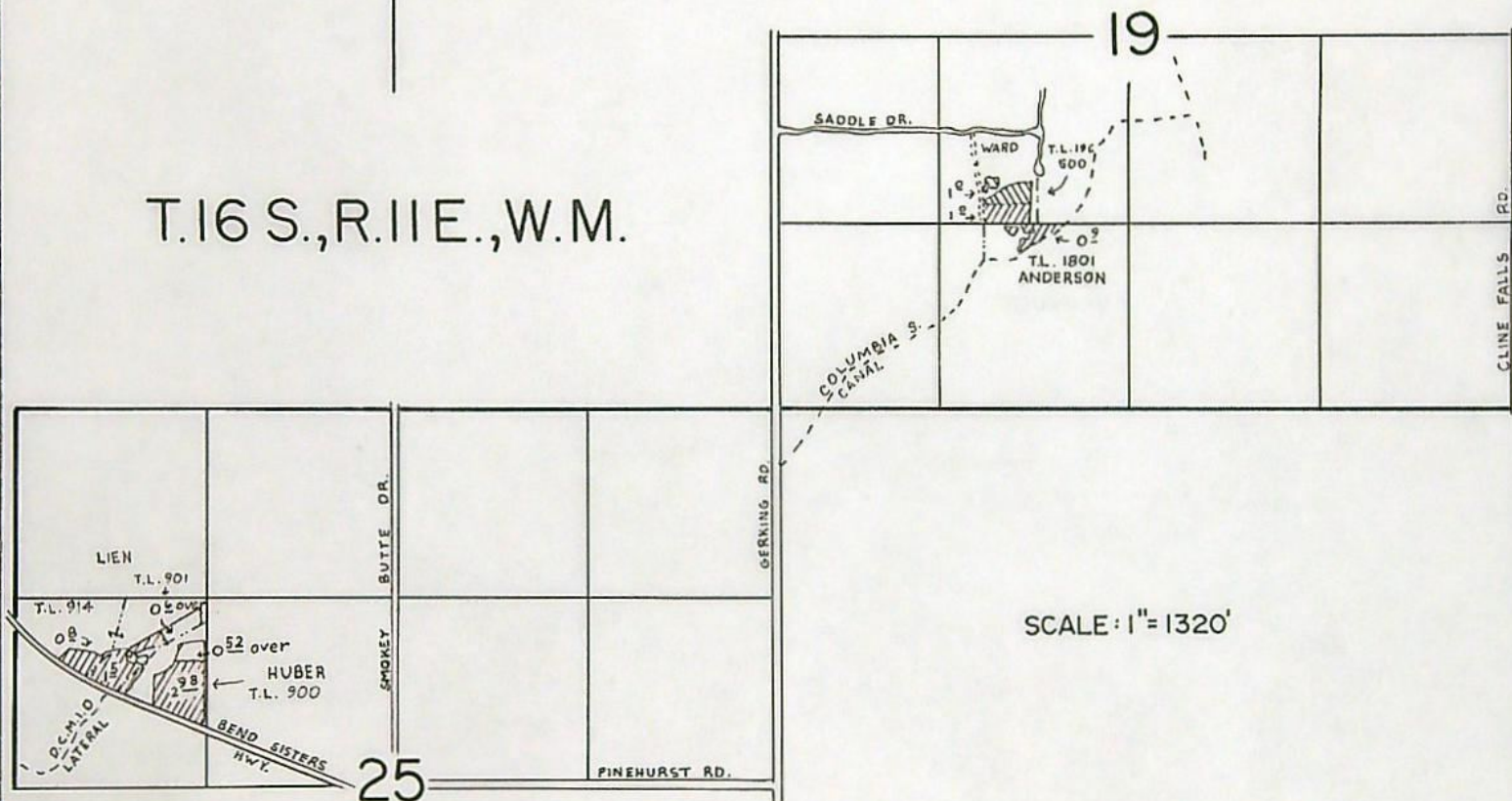
See Transfer No 4122 retransfer of 1st Ac
" " No 4123 " " 2nd Ac
Original ROU for 1st ac in SW 1/4 was in error, amended map sent to LHM 7/17/81
Form 131 sent AUG 11 1987
— finis —

TO BE ENTERED WHERE CHECKED	INDEX CARDS:		Entered	Checked
<input checked="" type="checkbox"/>	Name		<u>WH</u>	
<input checked="" type="checkbox"/>	Stream		<u>WH</u>	
<input checked="" type="checkbox"/>	Pt. of Div.		<u>WH</u>	
<input checked="" type="checkbox"/>	Calendar		<u>WH</u>	
CHECKED TO RECORDS:				
<input checked="" type="checkbox"/>	Twp & Rge.		<u>WH</u>	
<input type="checkbox"/>	Decree-vault			
<input type="checkbox"/>	Decree-safe			
<input checked="" type="checkbox"/>	Cert. of W/R		<u>WH</u>	
<input type="checkbox"/>	Per. & older			
<input type="checkbox"/>	Chainindex			
<input type="checkbox"/>	Cross Ref.			
<input type="checkbox"/>	Power Claim			
<input type="checkbox"/>	Abstracts			





T.16 S., R.12 E., W.M.

T.16 S., R.11 E., W.M.



FINAL PROOF SURVEY

UNDER

TRANSFER NO.  2924 AND PART OF  4237 (1/6)

IN NAME OF

ANDERSON, HUBER, LIEN & WARD

Surveyed JUNE 16, 30 1986, by M.J. MATTICK.....

MILLERS FALLS
ALL COTTON

BEFORE THE STATE ENGINEER OF OREGON

Deschutes County

IN THE MATTER OF THE APPLICATION OF
JACK VOGT (TUMALO IRRIGATION DISTRICT)
FOR THE APPROVAL OF A CHANGE IN PLACE
OF USE OF WATER FROM TUMALO CREEK,
DESCHUTES RIVER, CRATER CREEK, LITTLE
CRATER CREEK, AND THREE SPRINGS AND
CRESCENT LAKE RESERVOIR

ORDER APPROVING
TRANSFER NO. 2924

On November 20, 1973, Jack Vogt filed an application in the office of the State Engineer for the approval of a change in place of use of water from Tumalo Creek, Deschutes River, Crater Creek, Little Crater Creek and Three Springs and Crescent Lake Reservoir, pursuant to the provisions of ORS 540.510 to 540.530.

Certificate of water right issued to Tumalo Irrigation District and recorded at page 26050, Volume 18, State Record of Water Right Certificates, confirms a right to the use of not to exceed 136.0 cubic feet per second of water from Tumalo Creek supplemented by the use of not to exceed 40.0 cubic feet per second of water from Crater Creek and not to exceed 34.0 cubic feet per second of water from Little Crater Creek and not to exceed 1.0 cubic foot per second from three spring branches for irrigation of, among other lands, 10.18 acres in NE $\frac{1}{4}$ SE $\frac{1}{4}$, Section 26, Township 16 South, Range 11 East, W.M., with a date of priority of October 29, 1913.

These lands also have supplemental rights evidenced by certificate recorded at page 31412, Volume 23, State Record of Water Right Certificates, to the use of water from Deschutes River, with a date of priority of 1905; certificate recorded at page 26051, Volume 18, State Record of Water Right Certificates, to the use of the waters of Crescent Lake Reservoir, with a date of priority of April 7, 1911; and permit No. 27841 for the use of waters of Crescent Lake Reservoir, with a date of priority of December 8, 1961.

MILLERS FALLS
ALL COTTON

The applicant herein, owner of the lands above described, proposes to transfer the water rights therefrom, without loss of priority, to 2.0 acres in NW $\frac{1}{4}$ NE $\frac{1}{4}$, 6.18 acres in SW $\frac{1}{4}$ NW $\frac{1}{4}$, Section 25, Township 16 South, Range 11 East, W.M., 1.0 acre in NE $\frac{1}{4}$ SW $\frac{1}{4}$, and 1.0 acre in SE $\frac{1}{4}$ SW $\frac{1}{4}$, Section 19, Township 16 South, Range 12 East, W.M.

Notice by publication as provided by ORS 540.520 was not given in connection with this application for the reason that said section provides notice is not required on an application for a change in place of use of water.

The lands involved herein are within the boundaires of the Tumalo Irrigation District and the Board of Directors of said District approved the proposed change in place of use of water at a regular meeting held September 5, 1972.

No objections having been filed and it appearing that the proposed change in place of use of water may be made without injury to existing rights, the application should be approved.

NOW, THEREFORE, it hereby is ORDERED that the proposed change in place of use of water is approved and the water right hereinbefore described as appurtenant to 10.18 acres in NE $\frac{1}{4}$ SE $\frac{1}{4}$, Section 26, Township 16 South, Range 11 East, W.M., as evidenced by certificate recorded at page 26050, with a date of priority of October 29, 1913, together with the supplemental rights evidenced by certificates recorded at pages 26051 and 31412, be severed therefrom and simultaneously and without loss of priority transferred to 2.0 acres in NW $\frac{1}{4}$ NE $\frac{1}{4}$, 6.18 acres in SW $\frac{1}{4}$ NW $\frac{1}{4}$, Section 25, Township 16 South, Range 11 East, W.M., 1.0 acre in NE $\frac{1}{4}$ SW $\frac{1}{4}$, and 1.0 acre in SE $\frac{1}{4}$ SW $\frac{1}{4}$, Section 19, Township 16 South, Range 12 East, W.M.

It is FURTHER ORDERED that said water so transferred shall be applied to beneficial use on or before October 1, 1974.

It is FURTHER ORDERED that upon receipt of proof satisfactory to the State Engineer of complete application of water to beneficial use on the lands to which the water is transferred hereby, certificate of water right shall be issued to Tumalo Irrigation District confirming this and prior changes within the District.

Dated at Salem, Oregon, this 7th day of March, 1974.

/s/ CHRIS L. WHEELER
State Engineer