

STATUS OF APPLICATION

DESCRIPTION OF WATER RIGHT

FEES PAID

Name of stream John Day River
Trib. of _____ County of Grant
Use Irrigation
Quantity of water _____ No. of acres _____
Name of ditch _____
Date of priority 1897, 1898, 1902, Aug. 2, 1903
In name of W.B. C. V. & J.W. Bales Oct. 4,
John Day River Adjudication, Vol. 1, page 447
App. No. 6292 Per. No. 3942 Cert. No. 3729
Certificate cancelled _____

Notation made on record by

FINAL PROOF SURVEY IN MAP FILE E-44-11

Date	Amount	Receipt No.
4-19-73	15.00	33376
3-20-78	70.-	1679
8-1-78	15.00	2605
TOTAL . . .		
	No Cert. Fee	

Blue Mountain Eagle #70.00 pd 4-24-78 ck 2147 (78.12)

FEES REFUNDED

Date	Amount	Check No.
Exam	15-	
POD	15	
	<u>30-</u>	

REMARKS

6-18-79 **ASSIGNED to:** Poway Citrus Co., a Calif corp., 70 Austin B. Rose, P.O. Box 960, Coronado, CA 92118 Page: Vol.
562 6

W.R. I S.

Assembled 6-15-89 by SDM

Entered _____ by _____

Verified _____ by _____

TO BE ENTERED WHEN CHECKED	INDEX CARDS:	Entered	Checked
✓	Name	lg	_____
✓	Stream	lg	_____
✓	Pl. of Div.	_____	_____
✓	Calendar	lg	_____
○	CHECKED TO RECORD:	_____	_____
✓	Twp. & Rge.	_____	_____
✓	Deed-vault	_____	_____
✓	Deed-safe	_____	_____
✓	Cert. of W/R	lg	_____
✓	Cor. Folder	the	lg
✓	Chaindex	_____	_____
✓	Ref.	_____	_____
✓	Lower Chain	_____	_____
✓	Abstracts	lg	_____

STATE OF OREGON

COUNTY OF

GRANT

CERTIFICATE OF WATER RIGHT

Superseded by
Cert. No. 51571

60558

This Is to Certify, That

W. B., C. V. AND J. W. BALES

of Dayville, State of Oregon, 97825, has made
proof to the satisfaction of the Water Resources Director, of a right to the use of the waters of
John Day River

a tributary of Columbia River
irrigation of 17.0 acres

for the purpose of

under Permit No. 3942 and that said right to the use of said waters has been perfected in
accordance with the laws of Oregon; that the priority of the right hereby confirmed dates from
October 4, 1918
that the amount of water to which such right is entitled and hereby confirmed, for the purposes
aforesaid, is limited to an amount actually beneficially used for said purposes, and shall not exceed
0.21 cubic foot per second

or its equivalent in case of rotation, measured at the point of diversion from the stream.
The point of diversion is located in the SE $\frac{1}{4}$ NE $\frac{1}{4}$, Section 7, T. 11 S., R. 26 E., W. M.,
South 33 degrees West 2079 feet from the NE Corner, Section 7

The amount of water used for irrigation, together with the amount secured under any other
right existing for the same lands, shall be limited to one-eightieth of one cubic foot per second
per acre, or its equivalent for each acre irrigated and shall be further limited
to a diversion of not to exceed 5 acre feet per acre for each acre irrigated
during the irrigation season of each year,

and shall
conform to such reasonable rotation system as may be ordered by the proper state officer.

A description of the place of use under the right hereby confirmed, and to which such right
is appurtenant, is as follows:


12.0 acres NW $\frac{1}{4}$ SW $\frac{1}{4}$
5.0 acres SE $\frac{1}{4}$ SW $\frac{1}{4}$
Section 6
T. 11 S., R. 26 E., W. M.

This certificate describes that portion of the water right confirmed by the prior
certificate recorded at page 3729, Volume 5, State Record of Water Right
Certificates, NOT modified by the provisions of an order of the Water Resources
Director entered on May 30, 1978, as amended, approving transfer application
No. 2791. The issuance of this superseding certificate does not confirm the status
of the water right in reference to ORS 540.610.

The right to the use of the water for the purposes aforesaid is restricted to the lands or place
of use herein described and is subject to the existing minimum flow policies established by the
Water Policy Review Board.

WITNESS the signature of the Water Resources Director, affixed

this date. January 29, 1979


Water Resources Director

Recorded in State Record of Water Right Certificates, Volume 40, page 47276

T-5190

STATE OF OREGON

COUNTY OF GRANT

CERTIFICATE OF WATER RIGHT

This is to Certify, *THAT* *JOHN DAY RIVER* *AND* *J. W. BALES* *et al* *do*

of *Dayville* *State of Oregon* *has made proof*
to the satisfaction of the STATE WATER BOARD of Oregon, of a right to the use of the waters of
a tributary of *Columbia River* *for the purpose of irrigation*
under Permit No. *3942* of the State Engineer, and that said right to the use of said waters
has been perfected in accordance with the laws of Oregon and duly confirmed by order of the
STATE WATER BOARD of Oregon, made and entered of record in the Record of Proceedings of
said Board, at Salem, in Volume *1* at page *447*, on the *15th* day of *November*, *1922*;
that the priority of the right hereby confirmed dates from *October 4, 1918*

that the amount of water to which such right is entitled and hereby confirmed, for the purposes
aforesaid, is limited to an amount actually beneficially used for said purposes, and shall not exceed
2.30 cubic feet per second, or its equivalent in case of rotation. The use hereunder for irriga-
tion shall conform to such reasonable rotation system as may be ordered by the proper state officer.
A description of the lands under such right, and to which the water hereby confirmed is
appurtenant, or, if for other purposes, the place where such water is put to beneficial use, is
as follows: *8 acres in the Southeast quarter of Southeast quarter of Section Twenty-four*
10 acres in the Northeast quarter of Northeast quarter of Section Twenty-four
5 acres in the Southeast quarter of Northeast quarter of Section Twenty-four
7 acres in the Southeast quarter of Southeast quarter of Section Twenty-five
18 acres in the Northeast quarter of Northeast quarter of Section Thirty-six
20 acres in the Southeast quarter of Northeast quarter of Section Thirty-six
16 acres in the Southwest quarter of Southwest quarter of Section Thirty-six
27 acres in the Northwest quarter of Southwest quarter of Section Thirty-six
17 acres in the Southwest quarter of Northwest quarter of Section Thirty-one
15 acres in the Southwest quarter of Northwest quarter of Section Thirty-one
2 acres in the Southwest quarter of Southwest quarter of Section Nineteen
5 acres in the Southeast quarter of Southwest quarter of Section Twenty-six
12 acres in the Northwest quarter of Southwest quarter of Section Twenty-six
7 acres in Lot One of Section Six, Township Eleven South, Range Twenty-six
All East of Willamette Meridian, in Grant County, Oregon. Containing in all *184* acres of land.

The right to the use of the water for irrigation purposes is restricted to the lands or place of use herein described.

Rights to the use of water for power purposes are limited to a period of forty years from the date of priority of the right, as herein set forth, subject to a preference right of renewal under the laws existing at the date of the expiration of the right for power purposes, as hereby confirmed and limited.

WITNESS the seal and signature of the State

Water Board, affixed this *15th* day of *November*, *1922*

STATE WATER BOARD
(Seal of State Water Board)
By *PERCY A. CUPPER* State Engineer, President

Attest: *R. W. POTTER* Secretary

Recorded in State Record of Water Right Certificate, Volume *5*, page *3729*

BEFORE THE WATER RESOURCES DIRECTOR OF OREGON

GRANT COUNTY

IN THE MATTER OF THE APPLICATION)
OF W-4 RANCH BY HOWARD GABLE FOR)
APPROVAL OF CHANGES IN POINT OF)
DIVERSION OF WATER)

ORDER APPROVING
TRANSFER NO. 2791

On April 19, 1973, an application was filed in the office of the Water Resources Director by W-4 Ranch by Howard Gable for approval of changes in point of diversion from John Day River, pursuant to the provisions of ORS 540.510 to 540.530.

The certificate issued to W.B., C.V. and J.W. Bales and recorded at page 3729, Volume 5, State Record of Water Right Certificates, describes a right to appropriate not to exceed 2.30 cubic feet per second from John Day River, with a priority date of October 4, 1918, for irrigation of a certain 184.0 acres of land, being:

8.0 acres in SE $\frac{1}{4}$ SE $\frac{1}{4}$
Section 24

10.0 acres in NE $\frac{1}{4}$ NE $\frac{1}{4}$
5.0 acres in SE $\frac{1}{4}$ NE $\frac{1}{4}$
7.0 acres in NE $\frac{1}{4}$ SE $\frac{1}{4}$
7.0 acres in SE $\frac{1}{4}$ SE $\frac{1}{4}$
Section 25

18.0 acres in NE $\frac{1}{4}$ NE $\frac{1}{4}$
20.0 acres in SE $\frac{1}{4}$ NE $\frac{1}{4}$
Section 36
T 10S, R 25E, W.M.

2.0 acres in SW $\frac{1}{4}$ SW $\frac{1}{4}$
Section 19

15.0 acres in SW $\frac{1}{4}$ NW $\frac{1}{4}$
Section 30

8.0 acres in NW $\frac{1}{4}$ NW $\frac{1}{4}$
17.0 acres in SW $\frac{1}{4}$ NW $\frac{1}{4}$
27.0 acres in NW $\frac{1}{4}$ SW $\frac{1}{4}$
16.0 acres in SW $\frac{1}{4}$ SW $\frac{1}{4}$
Section 31

T 10S, R 26E, W.M.

7.0 acres in Lot 1 (NW $\frac{1}{4}$ NW $\frac{1}{4}$)
[12.0 acres in NW $\frac{1}{4}$ SW $\frac{1}{4}$
5.0 acres in SE $\frac{1}{4}$ SW $\frac{1}{4}$]
Section 6
T 11S, R 26E, W.M.

The authorized diversion of water is through the Bales Ditch from a point located South 33° West, 2079 feet from the Northeast Corner of Section 7, being within the SE $\frac{1}{4}$ NE $\frac{1}{4}$ of Section 7, Township 11 South, Range 26 East, W.M.

The applicant herein, owner of the lands above described, proposes to change the point of diversion therefrom, without loss of priority, to the following:

Pump Station No. 1: 400 feet South and 430 feet East from the West Quarter Corner of Section 30, being within the NW $\frac{1}{4}$ SW $\frac{1}{4}$ of Section 30, Township 10 South, Range 26 East, W.M.

Pump Station No. 2: 525 feet South and 425 feet East from the Northwest Corner of Section 31, being within the NW $\frac{1}{4}$ NW $\frac{1}{4}$ of Section 31, Township 10 South, Range 26 East, W.M.

Pump Station No. 3: 1675 feet South and 1275 feet East from the Northwest Corner of Section 31, being within the SW $\frac{1}{4}$ NW $\frac{1}{4}$ of Section 31, Township 10 South, Range 26 East, W.M.

Pump Station No. 7: 525 feet South and 840 feet East from the Northwest Corner of Section 6, being within the NW $\frac{1}{4}$ NW $\frac{1}{4}$ of Section 6, Township 11 South, Range 26 East, W.M.

Notice of the application, pursuant to ORS 540.510, was published in The Blue Mountain Eagle, a newspaper printed and having general circulation in Grant County, Oregon, for a period of three weeks in the issues of March 30; April 6 and 13, 1978.

Mr. Jerry Rodgers, Watermaster, has filed a statement to the effect that the proposed changes in point of diversion may be made without injury to existing rights.

No objections having been filed and it appearing that the proposed changes in point of diversion may be made without injury to existing rights, the application should be approved.

NOW, THEREFORE, it hereby is ORDERED that the requested changes in point of diversion of water from John Day River, as described herein, without loss of priority, are approved.

It is FURTHER ORDERED that the quantity of water diverted at the new points of diversion shall not exceed the quantity of water available at the old point of diversion under the subject right, and shall not exceed 2.30 cubic feet per second.

It is FURTHER ORDERED that the following provisions shall be effective when in the judgment of the watermaster it becomes necessary to install headgates and measuring devices:


That the diversion works shall include an in line flow meter, a weir, or other suitable device for measuring the water to which the applicant is entitled;

That the type and plans of the measuring device be approved by the watermaster before the beginning of construction work and that the weir or measuring device be installed under the general supervision of said watermaster.

It is FURTHER ORDERED that the construction work shall be completed and the changes in point of diversion of water made on or before October 1, 1979.

It is FURTHER ORDERED that the certificate of water right heretofore issued and recorded at page 3729, Volume 5, State Record of Water Right Certificates, is canceled; and upon proof satisfactory to the Water Resources Director of completion of works and beneficial use of water to the extent intended under the provisions of this order, a confirming certificate of water right shall be issued to the applicant herein.

Dated at Salem, Oregon this 30th day of May, 1978.


James E. Sexson
Director

BEFORE THE WATER RESOURCES DIRECTOR OF OREGON

GRANT COUNTY

IN THE MATTER OF THE APPLICATION)
OF W-4 RANCH BY HOWARD GABLE FOR)
APPROVAL OF CHANGES IN POINT OF)
DIVERSION OF WATER)

ORDER AMENDING
ORDER APPROVING
TRANSFER NO. 2791

On April 19, 1973, water right transfer application No. 2791, in the name of W-4 Ranch by Howard Gable, was filed in the office of the Water Resources Director for approval of changes in point of diversion of water from John Day River for irrigation of certain lands under the water right described by the certificate issued to W. B., C. V. and J. W. Bales and recorded at page 3729, Volume 5, State Record of Water Right Certificates, including 12.0 acres in NW $\frac{1}{4}$ SW $\frac{1}{4}$ and 5.0 acres in SE $\frac{1}{4}$ SW $\frac{1}{4}$ of Section 6, Township 11 South, Range 26 East, W.M.

The said application was approved by an order of the Water Resources Director dated May 30, 1978, and recorded at pages 680 to 682, Volume 30, Special Order Record.

The Grant County records show that at no time within the period defined by the aforesaid dates did the applicant own the lands within the SW $\frac{1}{4}$ of said Section 6. The subject lands within the SW $\frac{1}{4}$ of said Section 6 were included in the application, and therefore in the said order, by error.

Therefore, the said order of the Water Resources Director should be amended at paragraph 2 on page 680, paragraph 8 on page 681 and paragraph 1 on page 682 to correct the error.

NOW, THEREFORE, it is ORDERED that the order of the Water Resources Director dated May 30, 1978, and recorded at pages 680 to 682, Volume 30, Special Order Record, be, and the same hereby is, amended to read as follows:

Paragraph 2 on page 680:

"The certificate issued to W. B., C. V. and J. W. Bales and recorded at page 3729, Volume 5, State Record of Water Right Certificates, describes a right which includes appropriation of not to exceed 2.09 cubic feet per second from John Day River, with a priority date of October 4, 1918, for irrigation of a certain 167.0 acres of land, being:

U31, P390

8.0 acres in SE $\frac{1}{4}$ SE $\frac{1}{4}$
Section 24

10.0 acres in NE $\frac{1}{4}$ NE $\frac{1}{4}$
5.0 acres in SE $\frac{1}{4}$ NE $\frac{1}{4}$
7.0 acres in NE $\frac{1}{4}$ SE $\frac{1}{4}$
7.0 acres in SE $\frac{1}{4}$ SE $\frac{1}{4}$
Section 25

18.0 acres in NE $\frac{1}{4}$ NE $\frac{1}{4}$
20.0 acres in SE $\frac{1}{4}$ NE $\frac{1}{4}$
Section 36
T 10S, R 25E, W.M.

2.0 acres in SW $\frac{1}{4}$ SW $\frac{1}{4}$
Section 19

15.0 acres in SW $\frac{1}{4}$ NW $\frac{1}{4}$
Section 30

8.0 acres in NW $\frac{1}{4}$ NW $\frac{1}{4}$
17.0 acres in SW $\frac{1}{4}$ NW $\frac{1}{4}$
27.0 acres in NW $\frac{1}{4}$ SW $\frac{1}{4}$
16.0 acres in SW $\frac{1}{4}$ SW $\frac{1}{4}$
Section 31

T 10S, R 26E, W.M.

7.0 acres in Lot 4 (NW $\frac{1}{4}$ NW $\frac{1}{4}$)
Section 6
T 11S, R 26E, W.M."


Paragraph 8 on page 681:

"It is FURTHER ORDERED that the quantity of water diverted at the new points of diversion shall not exceed the quantity of water available at the old point of diversion under the subject right, and shall not exceed 2.09 cubic feet per second."

Paragraph 1 on page 682:

"It is FURTHER ORDERED that the certificate of water right heretofore issued and recorded at page 3729, Volume 5, State Record of Water Right Certificates, is canceled; and in lieu thereof a new certificate be issued covering the balance of the right NOT involved in this proceeding; and upon proof satisfactory to the Water Resources Director of completion of works and use of water to the extent intended under the provisions of this order, a confirming certificate of water right shall be issued to the applicant herein. "

Dated at Salem, Oregon this 6th day of November, 1978.


James E. Sexson
Director

STATE OF OREGON

COUNTY OF GRANT

CERTIFICATE OF WATER RIGHT

This is to Certify, That EMMA R. COV. AND J. W. BALES of Dayville, State of Oregon, has made proof

to the satisfaction of the STATE WATER BOARD of Oregon, of a right to the use of the waters of John Day River, a tributary of Columbia River, for the purpose of irrigation of 17.0 acres under Permit No. 3942 of the State Engineer, and that said right to the use of said waters has been perfected in accordance with the laws of Oregon and duly confirmed by order of the STATE WATER BOARD of Oregon, made and entered of record in the Record of Proceedings of said Board, at Salem, in Volume 1, at page 447, on the 15th day of November, 1922; that the priority of the right hereby confirmed dates from October 4, 1918.

that the amount of water to which such right is entitled and hereby confirmed, for the purposes aforesaid, is limited to an amount actually beneficially used for said purposes, and shall not exceed 0.21 cubic feet per second, or its equivalent in case of rotation. The use hereunder for irrigation shall conform to such reasonable rotation system as may be ordered by the proper state officer. A description of the lands under such right, and to which the water hereby confirmed is appurtenant, or, if for other purposes, the place where such water is put to beneficial use, is as follows:

8.0 acres in SE $\frac{1}{4}$ SE $\frac{1}{4}$ Section 24	2.0 acres in SW $\frac{1}{4}$ SW $\frac{1}{4}$ Section 19
10.0 acres in NE $\frac{1}{4}$ NE $\frac{1}{4}$ Section 25	15.0 acres in SW $\frac{1}{4}$ NW $\frac{1}{4}$ Section 30
5.0 acres in SE $\frac{1}{4}$ NE $\frac{1}{4}$ Section 25	8.0 acres in NW $\frac{1}{4}$ NW $\frac{1}{4}$ Section 31
7.0 acres in NE $\frac{1}{4}$ SE $\frac{1}{4}$ Section 25	17.0 acres in SW $\frac{1}{4}$ NW $\frac{1}{4}$ Section 31
7.0 acres in SE $\frac{1}{4}$ SE $\frac{1}{4}$ Section 25	27.0 acres in NW $\frac{1}{4}$ SW $\frac{1}{4}$ Section 31
18.0 acres in NE $\frac{1}{4}$ NE $\frac{1}{4}$ Section 36	16.0 acres in SW $\frac{1}{4}$ SW $\frac{1}{4}$ Section 31
20.0 acres in SE $\frac{1}{4}$ NE $\frac{1}{4}$ Section 36	T. 10 S., R. 26 E., W.M.
T. 10 S., R. 25 E., W.M.	7.0 acres in Lot 1 (NW $\frac{1}{4}$ NW $\frac{1}{4}$) Section 6
	12.0 acres in NW $\frac{1}{4}$ SW $\frac{1}{4}$ Section 6
	5.0 acres in SE $\frac{1}{4}$ SW $\frac{1}{4}$ Section 6
	T. 11 S., R. 26 E., W.M.

Div. Pt. S 33° W, 2079 ft from the NE Corner of Sec. 7, being within the SE $\frac{1}{4}$ NE $\frac{1}{4}$ of Sec. 7, T. 11 S., R. 26 E., W.M.

This certificate describes that portion of the water right confirmed by the prior certificate recorded at page 3729, Volume 5, State Record of Water Right Certificates, NOT modified by the provisions of an order of the Water Resources Director entered on May 30, 1978, approving transfer application No. 2791.

The issuance of this superseding certificate does not confirm the status of the water right in reference to ORS 540.610.

(Seal of State Water Board)

STATE WATER BOARD

By PERCY A. CUPPER

By

PERCY A. CUPPER

State Engineer, President

Attest:

R. W. POTTER

Secretary

Recorded in State Record of Water Right Certificate, Volume 5, page 3729

2.00 from misc fees

AFFIDAVIT OF PUBLICATION

STATE OF OREGON

County of Grant

ss.

RECEIVED

APR 18 1978

WATER RESOURCES DEPT.
SALEM, OREGON

I, John E. Moreau, being first duly sworn, depose and say that I am the owner, editor, publisher, manager, principal clerk of THE BLUE MOUNTAIN EAGLE, a newspaper of general circulation, as defined by ORS 193.010 and 193.020; printed and published at John Day, in the aforesaid county and state; that

the Notice of Water Right Transfer Application Nos 2791, 3906, 3907 and 3908-W-4 Ranch, a printed copy of which is hereto attached, was

published in the entire issue of said newspaper for three

successive and consecutive weeks in the following issues: _____

March 30, April 6 and April 13, 1978

John E. Moreau

Subscribed and sworn to before me this 15th day of April,

1978

Anna E. Moreau
Notary Public for Oregon

My commission expires May 20, 1981

Cost of this publication was \$ 78.17

(Seal)



Public Notices

NOTICE OF WATER RIGHT TRANSFER APPLICATION NOS. 2791, 3906, 3907 AND 3908

Notice is given hereby that four applications have been filed in the office of the Water Resources Director by W-4 Ranch, by Howard Gable, for approval of changes in points of diversion of water from John Day River, pursuant to the provisions of ORS 540.510 to 540.530.

The certificate issued to W. B., C. V. and J. W. Bales and recorded at page 3729, Volume 5, State Record of Water Right Certificates, describes a right to appropriate not to exceed 2.30 cubic feet per second from John Day River, with a priority date of October 4, 1918, for irrigation of a certain 184.0 acres of land, scattered along the West side of the river, in Sec 24, 25 & 36 of T 10 S, R 25 E, WM; Sec 19, 30 & 31 of T 10 S, R 26 E, WM; and Sec 6, T 11 S, R 26 E, WM.

The authorized diversion of water is through the Bales Ditch from a point located S 33° W, 2079 ft from the NE Corner of Sec 7, being within the SE 1/4-NE 1/4 of Sec 7, T 11 S, R 26 E, WM.

By application No. 2791, the applicant herein proposes to change the point of diversion therefrom, without loss of priority, to the following:

Pump Station No. 1: 400 ft S & 430 ft E from the W 1/4 Corner of Sec 30, being within the NW 1/4 SW 1/4 of Sec 30, T 10 S, R 26 E, WM.

Pump Station No. 2: 525 ft S & 425 ft E from the NW Corner of Sec 31, being within the NW 1/4 NW 1/4 of Sec 31, T 10 S, R 26 E, WM.

Pump Station No. 3: 1675 ft S & 1275 ft E from the NW Corner of Sec 31, being within the SW 1/4 NW 1/4 of Sec 31, T 10 S, R 26 E, WM.

Pump Station No. 7: 525 ft S & 840 ft E from the NW Corner of Sec 6, being within the NW 1/4 NW 1/4 of Sec 6, T 11 S, R 26 E, WM.

The certificate issued to Stewart Grant, et. al., and recorded at page 25244, Volume 17, State Record of Water Right Certificates, describes a right which includes use of water from John Day River, with a priority date of 1891, for irrigation of a certain 72.1 acres of land in Sec 6 & 7 of T 10 S, R 26 E, WM.

The authorized diversion of water is through the Templeton Ditch from a point located 300 ft S & 690 ft W from the N 1/4 Corner of Sec 18, being within the NE 1/4-NW 1/4 of Sec 18, T 10 S, R 26 E, WM.

By application No. 3906, the applicant herein proposes to change the point of diversion therefrom, without loss of priority, to the following:

Pump Station No. 4A: 750 ft N & 1700 ft E from the SW Corner of Sec 7, being within the SE 1/4 SW 1/4 of Sec 7, T 10 S, R 26 E, WM.

Pump Station No. 5: 175 ft S & 1500 ft E from the NW Corner of Sec 7, being within the NE 1/4 NW 1/4 of Sec 7, T 10 S, R 26 E, WM.

The certificates issued to W. B. & C. V. Bales and recorded at pages 24856 and 24857 of said Volume 17, describe rights for use of water from John Day River, with a priority date of 1892, for irrigation of a total of 90.0 acres of land, scattered along the West side of the river, in Sec 25 & 36 of T 10 S, R 25 E WM; Sec 30 & 31 of T 10 S, R 26 E, WM and Sec 6 of T 11 S, R 26 E, WM.

The authorized diversion of water is through the Johnson Ditch (South) from a point located 3250 ft N & 1200 ft E from the SW Corner of Sec 6, being within the SW 1/4 NW 1/4 of Sec 6, T 11 S, R 26 E, WM.

By application No. 3907, the applicant herein proposes to change the point of diversion therefrom, without loss of priority, to the same four pumping stations as described above for application No. 2791.

The certificate issued to Stewart Grant, et. al., and recorded at page 25242 of said Volume 17, describes a right for use of water from John Day River, with a priority date of 1889, for irrigation of a certain 14.2 acres in Sec 7 & 18 of T 10 S, R 26 E, WM.

The authorized diversion of water is through the Johnson Ditch (North) from a point located 1550 ft S & 690 ft W from the N 1/4 Corner of Sec 18, being within the SE 1/4 NW 1/4 of said Sec 18.

By application No. 3908, the applicant herein proposes to change the point of diversion therefrom, without loss of priority, to Pump Station 4-A located 750 ft N & 1700 ft E from the SW Corner of Sec 7, being within the SE 1/4 SW 1/4 of said Sec 7.

All persons interested are notified hereby that a hearing will be held at the county courthouse at Canyon City, Oregon, on May 24, 1978, at 9:30 a.m. All objections to the proposed changes, if any there are, will be heard at said time and place. Any and all objections shall be prepared in writing: one copy to be served on W-4 Ranch, c/o Howard Gable, Kimberly, OR 97848, and one copy filed with the Water Resources Department, Salem, OR 97310, together with a \$10 filing fee, at least 10 days prior to the date set for hearing. IF NO OBJECTIONS ARE FILED, THE APPLICATION MAY BE APPROVED BY THE WATER RESOURCES DIRECTOR WITHOUT A HEARING. Instructions regarding the filing of a protest will be furnished by the Water Resources Department upon request.

Dated at Salem, Oregon, this 21st day of March, 1978.

JAMES E. SEXSON
Director
13-15

ok
log