

Application for Permanent Water Right Transfer



Oregon Water Resources Department
725 Summer Street NE, Suite A
Salem, Oregon 97301-1266
(503) 986-0900
www.oregon.gov/OWRD

Part 1 of 5 – Minimum Requirements Checklist

This transfer application will be returned if Parts 1 through 5 and all required attachments are not completed and included.
For questions, please call (503) 986-0900, and ask for Transfer Section.

Check all items included with this application. (N/A = Not Applicable)

Received by OWRD

MAY 29 2025

Salem, OR

- Part 1 – Completed Minimum Requirements Checklist.
- Part 2 – Completed Transfer Application Map Checklist.
- Part 3 – Application Fee, payable by check to the Oregon Water Resources Department, and completed Fee Worksheet, page 3. Try the new online fee calculator at:
http://apps.wrd.state.or.us/apps/misc/wrd_fee_calculator.
- Part 4 – Completed Applicant Information and Signature.
- Part 5 – Information about Water Rights to be Transferred: **How many water rights are to be transferred? 1 List them here: Cert. 50258**
Please include a separate Part 5 for each water right. (See instructions on page 6)
NOTE: A separate transfer application is required for each water right unless the criteria in OAR 690-380-3220 are met.

Attachments:

- Completed Transfer Application Map.
- Completed Evidence of Use Affidavit and supporting documentation.
- N/A Affidavit(s) of Consent from Landowner(s) (if the applicant does not own the land the water right is on.)
- N/A Supplemental Form D – For water rights served by or issued in the name of an irrigation district. Complete when the transfer applicant is not the irrigation district.
- N/A Oregon Water Resources Department’s Land Use Information Form with approval and signature from each local land use authority in which water is to be diverted, conveyed, and/or used. Not required if water is to be diverted, conveyed, and/or used only on federal lands or if **all** of the following apply: a) a change in place of use only, b) no structural changes, c) the use of water is for irrigation only, and d) the use is located within an irrigation district or an exclusive farm use zone.
- N/A Water Well Report/Well Log for changes in point(s) of appropriation (well(s)) or additional point(s) of appropriation.
- N/A Geologist Report for a change from a surface water point of diversion to a ground water point of appropriation (well), if the proposed well is more than 500’ from the surface water source and more than 1000’ upstream or downstream from the point of diversion. See OAR 690-380-2130 for requirements and applicability.

(For Staff Use Only)

WE ARE RETURNING YOUR APPLICATION FOR THE FOLLOWING REASON(S):

<input type="checkbox"/> Application fee not enclosed/insufficient	<input type="checkbox"/> Map not included or incomplete
<input type="checkbox"/> Land Use Form not enclosed or incomplete	<input type="checkbox"/> Evidence of Use Form not enclosed or incomplete
<input type="checkbox"/> Additional signature(s) required	<input type="checkbox"/> Part _____ is incomplete

Other/Explanation _____

Staff: _____ 503- _____ Date: ____/____/____

Part 2 of 5 – Transfer Application Map

Your transfer application will be returned if any of the map requirements listed below are not met.

Please be sure that the transfer application map you submit includes all the required items and matches the existing water right map. Check all boxes that apply.

- N/A Certified Water Right Examiner (CWRE) Stamp and Original Signature. For a list of CWREs, see http://apps.wrd.state.or.us/apps/wr/cwre_license_view/. CWRE stamp and signature are not required for substitutions.
- N/A If **more than three** water rights are involved, separate maps are needed for each water right.
- Permanent quality printed with dark ink on good quality paper.
- The size of the map can be 8½ x 11 inches, 8½ x 14 inches, 11 x 17 inches, or up to 30 x 30 inches. For 30 x 30 inch maps, one extra copy is required.
- A north arrow, a legend, and scale.
- The scale of the map must be: 1 inch = 400 feet, 1 inch = 1,320 feet, the scale of the Final Proof/Claim of Beneficial Use Map (the map used when the permit was certificated), the scale of the county assessor map if the scale is not smaller than 1 inch = 1,320 feet, or a scale that has been pre-approved by the Department.
- Township, Range, Section, ¼ ¼, DLC, Government Lot, and other recognized public land survey lines.
- Tax lot boundaries (property lines) are required. Tax lot numbers are recommended.
- Major physical features including rivers and creeks showing direction of flow, lakes and reservoirs, roads, and railroads.
- Major water delivery system features from the point(s) of diversion/appropriation such as main pipelines, canals, and ditches.
- Existing place of use that includes separate hachuring for each water right, priority date, and use including number of acres in each quarter-quarter section, government lot, or in each quarter-quarter section as projected within government lots, donation land claims, or other recognized public land survey subdivisions. If less than the entirety of the water right is being changed, a separate hachuring is needed for lands left unchanged.
- N/A Proposed place of use that includes separate hachuring for each water right, priority date, and use including number of acres in each quarter-quarter section, government lot, or in each quarter-quarter section as projected within government lots, donation land claims, or other recognized public land survey subdivisions.
- Existing point(s) of diversion or well(s) with distance and bearing or coordinates from a recognized survey corner. This information can be found in your water right certificate or permit.
- N/A If you are proposing a change in point(s) of diversion or well(s), show the proposed location and label it clearly with distance and bearing or coordinates. If GPS coordinates are used, latitude-longitude coordinates may be expressed as either degrees-minutes-seconds with at least one digit after the decimal (example – 42°32'15.5") or degrees-decimal with five or more digits after the decimal (example – 42.53764°).

Received by OWRD
2022
Salem, OR

Part 4 of 5 – Applicant Information and Signature

Applicant Information

APPLICANT/BUSINESS NAME DNJ, LLC		PHONE NO. (541) 231-4256	ADDITIONAL CONTACT NO.
ADDRESS 2350 NE Strawberry Ln.			FAX NO.
CITY Corvallis	STATE OR	ZIP 97330	E-MAIL
BY PROVIDING AN E-MAIL ADDRESS, CONSENT IS GIVEN TO RECEIVE ALL CORRESPONDENCE FROM THE DEPARTMENT ELECTRONICALLY. COPIES OF THE FINAL ORDER DOCUMENTS WILL ALSO BE MAILED.			

Agent Information – The agent is authorized to represent the applicant in all matters relating to this application.

AGENT/BUSINESS NAME Will McGill Surveying, LLC		PHONE NO. (503) 931-0210	ADDITIONAL CONTACT NO. (503) 510-3026
ADDRESS 15333 Pletzer Rd. SE			FAX NO.
CITY Turner	STATE OR	ZIP 97392	E-MAIL willmcgill.surveying@gmail.com
BY PROVIDING AN E-MAIL ADDRESS, CONSENT IS GIVEN TO RECEIVE ALL CORRESPONDENCE FROM THE DEPARTMENT ELECTRONICALLY. COPIES OF THE FINAL ORDER DOCUMENTS WILL ALSO BE MAILED.			

Explain in your own words what you propose to accomplish with this transfer application, and why:
It is proposed to move the 30.0 acres of Cert. 50258 to the South to irrigate more valuable crops and simultaneously authorize 2 existing wells to irrigate more efficiently.

Check One Box

- By signing this application, I understand that, upon receipt of the draft preliminary determination and prior to Department approval of the transfer, I will be required to provide landownership information and evidence that I am authorized to pursue the transfer as identified in OAR 690-380-4010(5); **OR**
- I affirm the applicant is a municipality as defined in ORS 540.510(3)(b) and that the right is in the name of the municipality or a predecessor; **OR**
- I affirm the applicant is an entity with the authority to condemn property and is acquiring by condemnation the property to which the water right proposed for transfer is appurtenant and have supporting documentation.

Received by OWRD

MAY 29 2025

Salem, OR

By my signature below, I confirm that I understand:

- Prior to Department approval of the transfer application, I may be required to submit payment to the Department for publication of a notice in a newspaper with general circulation in the area where the water right is located, once per week for two consecutive weeks. If more than one qualifying newspaper is available, I suggest publishing the notice in the following newspaper: Corvallis Gazette-Times.
- Amendments to the application may only be made in response to the Department's Draft Preliminary Determination (DPD). The applicant will have a period of at least 30 days to amend the application to address any issues identified by the Department in the DPD, or to withdraw the application. Note that amendments may be subject to additional fees, pursuant to ORS 536.050.
- Failure to complete an approved change in place of use and/or change in character of use, will result in loss of the water right (OAR 690-380-6010).
- Refunds may only be granted upon request and, as set forth in ORS 536.050(4)(a), if the Director determines that a refund of all or part of a fee is appropriate in the interests of fairness to the public or necessary to correct an error of the Department.

I (we) affirm that the information contained in this application is true and accurate.



David Gilmore David Gilmore Member 5-28-25
 Applicant signature Print Name (and Title if applicable) Date

 Applicant signature Print Name (and Title if applicable) Date

Is the applicant the sole owner of the land on which the water right, or portion thereof, proposed for transfer is located? Yes No*

**If NO, include signatures of all deeded landowners (and mailing and/or e-mail addresses if different than the applicant's) or attach affidavits of consent (and mailing and/or e-mail addresses) from all landowners or individuals/entities to which the water right(s) were conveyed.*

Check the following boxes that apply:

- The applicant is responsible for completion of change(s). Notices and correspondence should continue to be sent to the applicant.
- The receiving landowner will be responsible for completing the proposed change(s) after the final order is issued. Copies of notices and correspondence should be sent to this landowner.
- Both the receiving landowner and applicant will be responsible for completion of change(s). Copies of notices and correspondence should be sent to this landowner and the applicant.

At this time, are the lands in this transfer application in the process of being sold? Yes No

If YES, and you know who the new landowner will be, please complete the receiving landowner information table below. If you do not know who the new landowner will be, then a request for assignment will have to be filed for at a later date.

If a property sells, the certificated water right(s) located on the land belong to the new owner, unless a sale agreement or other document states otherwise. For more information see: https://www.oregon.gov/owrd/WRDFormsPDF/Transfer_Property_Transactions.pdf

Received by OWRD
 MAY 29 2025
 Salem, OR


RECEIVING LANDOWNER NAME			PHONE NO.	ADDITIONAL CONTACT NO.
ADDRESS				FAX NO.
CITY	STATE	ZIP	E-MAIL	
Describe any special ownership circumstances:				
The confirming Certificate shall be issued in the name of: <input type="checkbox"/> Applicant <input type="checkbox"/> Receiving Landowner				

Check here if any of the water rights proposed for transfer are or will be located within or served by an irrigation or other water district. (Tip: Complete and attach Supplemental Form D.)

IRRIGATION DISTRICT NAME	ADDRESS	
CITY	STATE	ZIP

Check here if water for any of the rights supplied under a water service agreement or other contract for stored water with a federal agency or other entity.

ENTITY NAME	ADDRESS	
CITY	STATE	ZIP



To meet State Land Use Consistency Requirements, you must list all county, city, municipal corporation, or tribal governments within whose jurisdiction water will be diverted, conveyed or used.

ENTITY NAME Benton County	ADDRESS 4500 SW Research Way	
CITY Corvallis	STATE OR	ZIP 97333

ENTITY NAME	ADDRESS	
CITY	STATE	ZIP

Received by **OWRD**

MAY 29 2025

Salem, OR

Part 5 of 5 – Water Right Information

Please use a separate Part 5 for each water right being changed. See instructions on page 6, to copy and paste additional Part 5s, or to add additional rows to tables within the form.

CERTIFICATE # 50258

Description of Water Delivery System

Received by OWRD

System capacity: 0.94 cubic feet per second (cfs) OR
 _____ gallons per minute (gpm)

MAY 29 2025

Salem, OR

Describe the current water delivery system or the system that was in place at some time within the last five years. Include information on the pumps, canals, pipelines, and sprinklers used to divert, convey, and apply the water at the authorized place of use. **15 HP submersible pump conveys water to field via 4" and 6" buried PVC mainline.**

Table 1. Location of Authorized and Proposed Point(s) of Diversion (POD) or Appropriation (POA)

(Note: If the POD/POA name is not specified on the certificate, assign it a name or number here.)

POD/POA Name or Number	Is this POD/POA Authorized on the Certificate or is it Proposed?	If POA, OWRD Well Log ID# (or Well ID Tag # L-___)	Twp	Rng	Sec	¼	¼	Tax Lot, DLC or Gov't Lot	Measured Distances (from a recognized survey corner)
Well 3	<input checked="" type="checkbox"/> Authorized <input type="checkbox"/> Proposed	BENT 2588	11 S	4 W	6	SE	SE	44	1120' N and 460' W from SE corner, section 6
Well 1	<input type="checkbox"/> Authorized <input checked="" type="checkbox"/> Proposed	BENT 55321	11 S	4 W	8	SW	NW	44	1460' S and 1250' E from NW corner, section 8
Well 2	<input type="checkbox"/> Authorized <input checked="" type="checkbox"/> Proposed	BENT 55224	11 S	4 W	5	SW	SW	44	115' N and 1240' E from SW corner, section 5
	<input type="checkbox"/> Authorized <input type="checkbox"/> Proposed								

Check all type(s) of change(s) proposed below (change "CODES" are provided in parentheses):

- | | |
|--|--|
| <input checked="" type="checkbox"/> Place of Use (POU) | <input type="checkbox"/> Supplemental Use to Primary Use (S to P) |
| <input type="checkbox"/> Character of Use (USE) | <input type="checkbox"/> Point of Appropriation/Well (POA) |
| <input type="checkbox"/> Point of Diversion (POD) | <input checked="" type="checkbox"/> Additional Point of Appropriation (APOA) |
| <input type="checkbox"/> Additional Point of Diversion (APOD) | <input type="checkbox"/> Substitution (SUB) |
| <input type="checkbox"/> Surface Water POD to Ground Water POA (SW/GW) | <input type="checkbox"/> Government Action POD (GOV) |

Will all of the proposed changes affect the entire water right?

- Yes Complete only the Proposed ("to" or "on" lands) section of Table 2 on the next page. Use the "CODES" listed above to describe the proposed changes.
- No Complete all of Table 2 to describe the portion of the water right to be changed.

Please use and attach additional pages of Table 2 as needed.
See page 6 for instructions.

Do you have questions about how to fill-out the tables?
Contact the Department at 503-986-0900 and ask for Transfer Staff.

Table 2. Description of Changes to Water Right Certificate # 50258

List the change proposed for the acreage in each ¼ ¼. If more than one change is proposed, specify the acreage associated with each change.
If there is more than one POD/POA involved in the proposed changes, specify the acreage associated with each POD/POA.

AUTHORIZED (the "from" or "off" lands) The listing that appears on the certificate BEFORE PROPOSED CHANGES List only that part or portion of the water right that will be changed.										Proposed Changes (see "CODES" from previous page)	PROPOSED (the "to" or "on" lands) The listing as it would appear AFTER PROPOSED CHANGES are made.												
Twp	Rng	Sec	¼ ¼	Tax Lot	Gvt Lot or DLC	Acres	Type of USE listed on Certificate	POD(s) or POA(s) (name or number from Table 1)	Priority Date		Twp	Rng	Sec	¼ ¼	Tax Lot	Gvt Lot or DLC	Acres	New Type of USE	POD(s)/ POA(s) to be used (from Table 1)	Priority Date			
										APOA/POU	11	S	4	W	5	SW	SW	1900	44	6.8	Irrigation	Well 1, 2, 3	1977
										APOA/POU	11	S	4	W	5	SW	SW	100	44	4.5	Irrigation	Well 1, 2, 3	1977
										APOA/POU	11	S	4	W	6	SE	SE	100	44	0.2	Irrigation	Well 1, 2, 3	1977
										APOA/POU	11	S	4	W	7	NE	NE	100	44	4.5	Irrigation	Well 1, 2, 3	1977
										APOA/POU	11	S	4	W	8	NW	NW	100	44	14.0	Irrigation	Well 1, 2, 3	1977
TOTAL ACRES:							TOTAL ACRES:										30.0						

Additional remarks: _____.

Received by OWRD
 MAY 29 2025
 Salem, OR

For Place of Use or Character of Use Changes

Are there other water right certificates, water use permits or ground water registrations associated with the "from" or the "to" lands? Yes No

If YES, list the certificate, water use permit, or ground water registration numbers: _____.



Pursuant to ORS 540.510, any "layered" water use such as an irrigation right that is supplemental to a primary right proposed for transfer must be included in the transfer or be cancelled. Any change to a ground water registration must be filed separately in a ground water registration modification application.

For Substitution (ground water supplemental irrigation will be substituted for surface water primary irrigation)

Ground water supplemental Permit or Certificate # _____;
Surface water primary Certificate # _____.

Received by OWRD

For a change from Supplemental Irrigation Use to Primary Irrigation Use

MAY 29 2025

Identify the primary certificate to be cancelled. Certificate # _____

Salem, OR

For a change in point(s) of appropriation (well(s)) or additional point(s) of appropriation:

Well log(s) are attached for each authorized and proposed well(s) that are clearly labeled and associated with the corresponding well(s) in Table 1 above and on the accompanying application map.

Tip: You may search for well logs on the Department's web page at:
http://apps.wrd.state.or.us/apps/gw/well_log/Default.aspx

AND/OR

Describe the construction of the authorized and proposed well(s) in Table 3 for any wells that do not have a well log. For *proposed wells not yet constructed or built*, provide "a best estimate" for each requested information element in the table. The Department recommends you consult a licensed well driller, geologist, or certified water right examiner to assist with assembling the information necessary to complete Table 3.

Table 3. Construction of Point(s) of Appropriation

Any well(s) in this listing must be clearly tied to corresponding well(s) described in Table 1 and shown on the accompanying application map. Failure to provide the information will delay the processing of your transfer application until it is received. The information is necessary for the department to assess whether the proposed well(s) will access the same source aquifer as the authorized point(s) of appropriation (POA). The Department is prohibited by law from approving POA changes that do not access the same source aquifer.

Proposed or Authorized POA Name or Number	Is well already built? (Yes or No)	If an existing well: OWRD Well ID Tag No. L-___	Total well depth	Casing Diameter	Casing Intervals (feet)	Seal depth(s) (intervals)	Perforated or screened intervals (in feet)	Static water level of completed well (in feet)	Source aquifer (sand, gravel, basalt, etc.)	Well -specific rate (cfs or gpm). If less than full rate of water right

Business Registry Business Name Search

[New Search](#)

Business Entity Data

05-22-2025
12:43

Registry Nbr	Entity Type	Entity Status	Jurisdiction	Registry Date	Next Renewal Date	Renewal Due?
055561-96	DLLC	ACT	OREGON	12-21-2001	12-21-2025	
Entity Name	DNJ, LLC					
Foreign Name						

Received by OWRD

MAY 29 2025

[New Search](#)

Associated Names

Salem, OR

Type	PRINCIPAL PLACE OF BUSINESS					
Addr 1	2350 NE STRAWBERRY LN					
Addr 2						
CSZ	CORVALLIS	OR	97330	Country	UNITED STATES OF AMERICA	

Please click [here](#) for general information about registered agents and service of process.

Type	AGT REGISTERED AGENT			Start Date	02-13-2023	Resign Date
Name	DAVID	NELSON	GILMOUR			
Addr 1	2350 NE STRAWBERRY LN					
Addr 2						
CSZ	CORVALLIS	OR	97330	Country	UNITED STATES OF AMERICA	

Type	MAL MAILING ADDRESS					
Addr 1	2350 NE STRAWBERRY LN					
Addr 2						
CSZ	CORVALLIS	OR	97330	Country	UNITED STATES OF AMERICA	

Type	MEM MEMBER			Resign Date	
Name	DAVID		GILMOUR		
Addr 1	2350 STRAWBERRY LN				
Addr 2					
CSZ	CORVALLIS	OR	97330	Country	UNITED STATES OF AMERICA

[New Search](#)

Name History

Business Entity Name	Name Type	Name Status	Start Date	End Date
DNJ, LLC	EN	CUR	12-21-2001	

Please [read](#) before ordering [Copies](#).

STATE ENGINEER
Salem, Oregon

Well Record

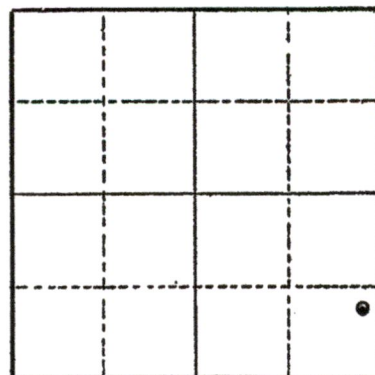
STATE WELL NO. 11/4W-6R(1)
COUNTY Benton
APPLICATION NO. GR-673

Well 3 - Authorized
G-6194 2588

OWNER: Alvin R. Root
MAILING ADDRESS: Rt. 1, Box 384
CITY AND STATE: Corvallis, Oregon

LOCATION OF WELL: Owner's No. 1
SE 1/4 SE 1/4 Sec. 6 T. 11 S., R. 4 W., W.M.

Bearing and distance from section or subdivision
corner 1060' N. & 260' W. from SE corner of section



Section 6

Altitude at well 222' Interpolated

TYPE OF WELL: Drilled Date Constructed 1951

Depth drilled 42' Depth cased 38'

CASING RECORD:

10"

Received by OWRD

MAY 29 2025

FINISH:

Salem, OR

AQUIFERS:

WATER LEVEL:

11'

PUMPING EQUIPMENT: Type Jacuzzi turbine H.P. 10
Capacity 350 G.P.M.

WELL TESTS:

Drawdown 11 ft. after 260 hours G.P.M.
Drawdown ft. after hours G.P.M.

USE OF WATER Irrigation - 39.0 Ac. Temp. °F., 19

SOURCE OF INFORMATION GR-673

DRILLER or DIGGER Bill Hamilton, Albany, Oregon

ADDITIONAL DATA:

Log Water Level Measurements Chemical Analysis Aquifer Test

REMARKS:

Well 1-APDA

WELL I.D. LABEL# L	120479
START CARD #	212504
ORIGINAL LOG #	

BENT 55321

(1) LAND OWNER
Owner Well I.D. _____
First Name _____ Last Name _____
Company Gimew Farm
Address 2350 STRAWBERRY ST
City Connelly's State OR Zip 97330

(2) TYPE OF WORK New Well Deepening Conversion
 Alteration (complete 2a & 10) Abandonment (complete 5a)

(2a) PRE-ALTERATION
Dia + From To Gauge Stl Plstc Wld Thrd
Casing:
Material From To Amt sacks/lbs
Seal: _____

(3) DRILL METHOD
 Rotary Air Rotary Mud Cable Auger Cable Mud
 Reverse Rotary Other _____

(4) PROPOSED USE Domestic Irrigation Community
 Industrial/ Commercial Livestock Dewatering
 Thermal Injection Other _____

(5) BORE HOLE CONSTRUCTION Special Standard (Attach copy)
Depth of Completed Well 95 ft.
BORE HOLE
Dia From To Material From To Amt lbs
12 0 18 Cement 0 18 10
8 18 95 _____ 9
Calculated _____
How was seal placed: Method A B C D E
 Other _____
Backfill placed from _____ ft. to _____ ft. Material _____
Filter pack from _____ ft. to _____ ft. Material _____ Size _____
Explosives used: Yes Type _____ Amount _____

(5a) ABANDONMENT USING UNHYDRATED BENTONITE
Proposed Amount _____ Pounds Actual Amount _____ Pounds

(6) CASING/LINER
Casing Liner Dia + From To Gauge Stl Plstc Wld Thrd
 8 1 59 .250 _____
Shoe Inside Outside Other Location of shoe(s) 59 1/2
Temp casing Yes Dia _____ From _____ To _____

(7) PERFORATIONS/SCREENS
Perforations Method Holt Air
Screens Type _____ Material _____
Perf/S Casing Screen
creen Line Dia From To Scrn/slot Slot # of Tele/
width length slots pipe size
7 8 45 54 _____ 14x1 750

(8) WELL TESTS: Minimum testing time is 1 hour
 Pump Bailer Air Flowing Artesian
Yield gal/min Drawdown Drill stem/Pump depth Duration (hr)
100 _____ 80 1
Temperature 58 °F Lab analysis Yes By _____
Water quality concerns? Yes (describe below) TDS amount 90
From To Description Amount Units

(9) LOCATION OF WELL (legal description)
County Benton Twp 11 N S Range 4 E W
Sec 8 NE 1/4 of the NW 1/4 Tax Lot 100
Tax Map Number _____ Lot _____
Lat _____ " or _____ DMS or DD
Long _____ " or _____ DMS or DD
 Street address of well Nearest address

2445 NE Gimew Rd. Connelly's OR 97330

(10) STATIC WATER LEVEL
Date SWL(psi) + SWL(ft)
Existing Well / Pre-Alteration _____
Completed Well 4-20-16 21
Flowing Artesian? Dry Hole?

WATER BEARING ZONES Depth water was first found 45

SWL Date	From	To	Est Flow	SWL(psi)	+ SWL(ft)
<u>4-20-16</u>	<u>45</u>	<u>54</u>	<u>100</u>		<u>21</u>

(11) WELL LOG Ground Elevation _____

Material	From	To
<u>Brown Topsoil</u>	<u>0</u>	<u>3</u>
<u>Brown Sticky Clay</u>	<u>3</u>	<u>18</u>
<u>Brown Sticky clay with sand</u>	<u>18</u>	<u>45</u>
<u>Brown sand & gravel</u>	<u>45</u>	<u>54</u>
<u>Blue clay</u>	<u>54</u>	<u>90</u>
<u>DARK Blue Clay</u>	<u>90</u>	<u>95</u>

Date Started 4-19-16 Completed 4-20-16

(unbonded) Water Well Constructor Certification
I certify that the work I performed on the construction, deepening, alteration, or abandonment of this well is in compliance with Oregon water supply well construction standards. Materials used and information reported above are true to the best of my knowledge and belief.
License Number _____ Date 29 2025

Signed _____ Salem, OR

(bonded) Water Well Constructor Certification
I accept responsibility for the construction, deepening, alteration, or abandonment work performed on this well during the construction dates reported above. All work performed during this time is in compliance with Oregon water supply well construction standards. This report is true to the best of my knowledge and belief.
License Number 1753 Date 4-20-16
Signed Quik
Contact Info (optional) _____

Well 2-ApoA

(1) LAND OWNER Owner Well I.D. _____
 First Name _____ Last Name _____
 Company **Gilman Farms LLC**
 Address **2350 Strawberry St.**
 City **Conestoga** State **OR** Zip **97330**

(2) TYPE OF WORK New Well Deepening Conversion
 Alteration (complete 2a & 10) Abandonment (complete 5a)

(2a) PRE-ALTERATION
 Dia + From To Gauge Stil Plstc Wld Thrd
 Casing:
 Material From To Amt sacks/lbs
 Seal:

(3) DRILL METHOD
 Rotary Air Rotary Mud Cable Auger Cable Mud
 Reverse Rotary Other _____

(4) PROPOSED USE Domestic Irrigation Community
 Industrial/ Commercial Livestock Dewatering
 Thermal Injection Other _____

(5) BORE HOLE CONSTRUCTION Special Standard (Attach copy)
 Depth of Completed Well **40** ft.
 BORE HOLE SEAL

Dia	From	To	Material	From	To	Amt	sacks
12	0	25	Cement	0	25	11	
8	25	40				10	Calculated
							Calculated

 How was seal placed: Method A B C D E
 Other _____
 Backfill placed from _____ ft. to _____ ft. Material _____
 Filter pack from _____ ft. to _____ ft. Material _____ Size _____
 Explosives used: Yes Type _____ Amount _____

(5a) ABANDONMENT USING UNHYDRATED BENTONITE
 Proposed Amount Pounds Actual Amount Pounds

(6) CASING/LINER

Casing	Liner	Dia	+	From	To	Gauge	Stil	Plstc	Wld	Thrd
<input checked="" type="checkbox"/>	<input type="checkbox"/>	8	X	1	39	.250	<input checked="" type="checkbox"/>	<input type="checkbox"/>	<input checked="" type="checkbox"/>	
<input type="checkbox"/>	<input type="checkbox"/>						<input type="checkbox"/>	<input type="checkbox"/>	<input type="checkbox"/>	
<input type="checkbox"/>	<input type="checkbox"/>						<input type="checkbox"/>	<input type="checkbox"/>	<input type="checkbox"/>	
<input type="checkbox"/>	<input type="checkbox"/>						<input type="checkbox"/>	<input type="checkbox"/>	<input type="checkbox"/>	
<input type="checkbox"/>	<input type="checkbox"/>						<input type="checkbox"/>	<input type="checkbox"/>	<input type="checkbox"/>	

 Shoe Inside Outside Other Location of shoe(s) **37 1/2**
 Temp casing Yes Dia _____ From _____ To _____

(7) PERFORATIONS/SCREENS
 Perforations Method **Holt Air perforator**
 Screens Type _____ Material _____

Perf/Screen	Casing/Liner	Dia	From	To	Scrns/slot width	Slot length	# of slots	Tele/pipe size
<input checked="" type="checkbox"/>	<input checked="" type="checkbox"/>	8	27	35		14x1	500	
<input type="checkbox"/>	<input type="checkbox"/>							
<input type="checkbox"/>	<input type="checkbox"/>							
<input type="checkbox"/>	<input type="checkbox"/>							
<input type="checkbox"/>	<input type="checkbox"/>							

(8) WELL TESTS: Minimum testing time is 1 hour
 Pump Bailer Air Flowing Artesian
 Yield gal/min **40** Drawdown **40** Drill stem/Pump depth **1** Duration (hr) **1**
 Temperature **58** °F Lab analysis Yes By _____
 Water quality concerns? Yes (describe below) TDS amount **250**

From	To	Description	Amount	Units

(9) LOCATION OF WELL (legal description) **Bent 55224**
 County **Benton** Twp **11** NO Range **4** WM
 Sec **6** SW 1/4 of the **NE** 1/4 Tax Lot **1900**
 Tax Map Number _____ Lot _____
 Lat _____ " or _____ DMS or DD
 Long _____ " or _____ DMS or DD
 Street address of well Nearest address

2445 NE Ganser Rd. Conestoga OR 97330

(10) STATIC WATER LEVEL

Existing Well / Pre-Alteration	Date	SWL(psi)	+	SWL(ft)
Completed Well	9-21-15			12

 Flowing Artesian? Dry Hole?

WATER BEARING ZONES Depth water was first found **25**

SWL Date	From	To	Est Flow	SWL(psi)	+	SWL(ft)
9-21-15	27	35	40			12

(11) WELL LOG Ground Elevation _____

Material	From	To
Brown dirt	0	3
Brown sticky clay	3	15
Brown sandy clay	15	25
Brown sand & gravel	25	35
Blue sticky clay	35	40

 RECEIVED BY OWRD Received by OWRD
OCT 16 2015 **MAY 29 2025**
SALEM, OR **Salem, OR**

Date Started **9-21-15** Completed **9-21-15**

(unbonded) Water Well Constructor Certification
 I certify that the work I performed on the construction, deepening, alteration, or abandonment of this well is in compliance with Oregon water supply well construction standards. Materials used and information reported above are true to the best of my knowledge and belief.
 License Number _____ Date _____
 Signed _____

(bonded) Water Well Constructor Certification
 I accept responsibility for the construction, deepening, alteration, or abandonment work performed on this well during the construction dates reported above. All work performed during this time is in compliance with Oregon water supply well construction standards. This report is true to the best of my knowledge and belief.
 License Number **1753** Date **9-21-15**
 Signed **CJK**
 Contact Info (optional) _____

Application for Water Right Transfer

Evidence of Use Affidavit



Oregon Water Resources Department
 725 Summer Street NE, Suite A
 Salem, Oregon 97301-1266
 (503) 986-0900
 www.wrd.state.or.us

Please print legibly or type. Be as specific as possible. Attach additional pages if you need more spacing.
 Supporting documentation must be attached.

State of Oregon)
) ss
 County of BENTON)

I, DAVID GILMOUR, in my capacity as OWNER,
 mailing address 2350 NE STRAWBERRY LN., CORVALLIS, OR 97330
 telephone number (541)231-4256, being first duly sworn depose and say:

Received by OWRD
 MAY 29 2025
 Salem, OR

1. My knowledge of the exercise or status of the water right is based on (check one):

- Personal observation Professional expertise

2. I attest that:

Water was used during the previous five years on the **entire** place of use for Certificate # 50258; **OR**

My knowledge is specific to the use of water at the following locations within the last five years:

Certificate #	Township	Range	Mer	Sec	¼ ¼	Gov't Lot or DLC	Acres (if applicable)

OR

- Confirming Certificate # _____ has been issued within the past five years; **OR**
- Part or all of the water right was leased instream at some time within the last five years. The instream lease number is: _____ (Note: If the entire right proposed for transfer was not leased, additional evidence of use is needed for the portion not leased instream.); **OR**
- The water right is not subject to forfeiture and documentation that a presumption of forfeiture for non-use would be rebutted under ORS 540.610(2) is attached.
- Water has been used at the actual current point of diversion or appropriation for more than 10 years for Certificate # _____ (For Historic POD/POA Transfers)

(continues on reverse side)


3. The water right was used for: (e.g., crops, pasture, etc.): CROPS

4. I understand that if I do not attach one or more of the documents shown in the table below to support the above statements, my application will be considered incomplete.

David [Signature]
Signature of Affiant

5-28-25
Date

Signed and sworn to (or affirmed) before me this 28 day of May, 2025.



[Signature]
Notary Public for Oregon
My Commission Expires: 10/25/2027

Supporting Documents	Examples
<input type="checkbox"/> Copy of a water right certificate that has been issued within the last five years. (not a remaining right certificate)	Copy of confirming water right certificate that shows issue date
<input type="checkbox"/> Copies of receipts from sales of irrigated crops or for expenditures related to use of water	<ul style="list-style-type: none"> ● Power usage records for pumps associated with irrigation use ● Fertilizer or seed bills related to irrigated crops ● Farmers Co-op sales receipt
<input type="checkbox"/> Records such as FSA crop reports, irrigation district records, NRCS farm management plan, or records of other water suppliers	<ul style="list-style-type: none"> ● District assessment records for water delivered ● Crop reports submitted under a federal loan agreement ● Beneficial use reports from district ● IRS Farm Usage Deduction Report ● Agricultural Stabilization Plan ● CREP Report
<input checked="" type="checkbox"/> Aerial photos containing sufficient detail to establish location and date of photograph <div style="border: 1px solid black; padding: 5px; width: fit-content; margin: 10px auto;"> <p>Received by OWRD MAY 29 2025 Salem, OR</p> </div>	<p>Multiple photos can be submitted to resolve different areas of a water right. If the photograph does not print with a "date stamp" or without the source being identified, the date of the photograph and source should be added.</p> <p>Sources for aerial photos: OSU – www.oregonexplorer.info/imagery OWRD – www.wrd.state.or.us Google Earth – earth.google.com TerraServer – www.terraserver.com</p>
<input type="checkbox"/> Approved Lease establishing beneficial use within the last 5 years	Copy of instream lease or lease number



Received by OWRD

MAY 29 2025

Salem, OR

14663 -



Received by OWRD

MAY 29 2025

Salem, OR

14663 -

Land Use Information Form



Oregon Water Resources Department
725 Summer Street NE, Suite A
Salem, Oregon 97301-1266
(503) 986-0900
www.oregon.gov/OWRD

Received by OWRD

MAY 29 2025

Salem, OR

NOTE TO APPLICANTS

In order for your application to be processed by the Oregon Water Resources Department (OWRD), this Land Use Information Form must be completed by a local government planning official in the jurisdiction(s) where your water right will be diverted, conveyed, used, and developed. The planning official may choose to complete the form while you wait or return the "Receipt Acknowledging Request for Land Use Information" to you. Applications received by OWRD without the Land Use Information Form, or the signed receipt, will be returned to you. **IMPORTANT:** Please note that while OWRD can accept a signed receipt as part of intake for an application for a new permit to use or store water, a completed Land Use Information Form is required for OWRD's acceptance of all other applications. Please be aware that your application cannot be approved without land use approval.

This form is **NOT** required if:

- 1) Water is to be diverted, conveyed, and used on federal lands only; **OR**
- 2) The application is for a water right transfer, allocation of conserved water, exchange, permit amendment, or ground water registration modification, and **all** of the following apply:
 - a. The existing and proposed water use is located entirely within lands zoned for exclusive farm-use or within an irrigation district;
 - b. The application involves a change in place of use only;
 - c. The change does not involve the placement or modification of structures, including but not limited to water diversion, impoundment, distribution facilities, water wells and well houses; **and**
 - d. The application involves irrigation water uses only.

NOTE TO LOCAL GOVERNMENTS

The person presenting the attached Land Use Information Form is applying for a new water right or modifying an existing water right. The Oregon Water Resources Department (OWRD) requires applicants to obtain land use information to ensure the water right does not result in land uses that are incompatible with your comprehensive plan. Please complete the form and return it to the applicant for inclusion in their application. **NOTE:** For new water right applications only, if you are unable to complete this form while the applicant waits, you may complete the "Receipt Acknowledging Request for Land Use Information" and return it to the applicant.

You will receive notice via OWRD's weekly Public Notice once the applicant formally submits their request to OWRD. The notice will give more information about OWRD's water right process and provide additional comment opportunities. If you previously only completed the receipt for an application for a new permit to use or store water, you will have 30 days from the Public Notice date to complete the Land Use Information Form and return it to OWRD. Your attention to this request for information is greatly appreciated. If you have questions concerning this form, please contact OWRD's Customer Service Group at 503-986-0900 or WRD_DL_customerservice@water.oregon.gov.

Received by OWRD

MAY 29 2025

Salem, OR

This page intentionally left blank.

Land Use Information Form

Received by OWRD

MAY 29 2025



Oregon Water Resources Department
 725 Summer Street NE, Suite A
 Salem, Oregon 97301-1266
 (503) 986-0900
 www.oregon.gov/OWRD

Salem, OR

NAME DNJ, LLC			PHONE (541) 231-4256		
MAILING ADDRESS 2350 NE Strawberry Ln.					
CITY Corvallis	STATE OR	ZIP 97330	EMAIL		

A. Land and Location

Please include the following information for all tax lots where water will be diverted (taken from its source), conveyed (transported), and/or used or developed. Applicants for municipal use, or irrigation uses within irrigation districts, may substitute existing and proposed service-area boundaries for the tax-lot information requested below.

Township	Range	Section	¼ ¼	Tax Lot #	Plan Designation (e.g., Rural Residential/RR-5)	Water to be:			Proposed Land Use:
11S	4W	5	SWSW	1900	EFU	<input type="checkbox"/> Diverted	<input type="checkbox"/> Conveyed	<input checked="" type="checkbox"/> Used	farming
11S	4W	5	SWSW	100	EFU	<input checked="" type="checkbox"/> Diverted	<input type="checkbox"/> Conveyed	<input checked="" type="checkbox"/> Used	farming
11S	4W	6	SESE	100	EFU	<input type="checkbox"/> Diverted	<input type="checkbox"/> Conveyed	<input checked="" type="checkbox"/> Used	farming
11S	4W	7	NENE SENE	100	EFU	<input type="checkbox"/> Diverted	<input type="checkbox"/> Conveyed	<input checked="" type="checkbox"/> Used	farming
11S	4W	8	NWNW	100	EFU	<input type="checkbox"/> Diverted	<input type="checkbox"/> Conveyed	<input checked="" type="checkbox"/> Used	farming
11S	4W	8	SWNW	100	EFU	<input checked="" type="checkbox"/> Diverted	<input type="checkbox"/> Conveyed	<input checked="" type="checkbox"/> Used	farming
11S	4W	19	NWNW	700	EFU	<input type="checkbox"/> Diverted	<input type="checkbox"/> Conveyed	<input checked="" type="checkbox"/> Used	farming

List all counties and cities where water is proposed to be diverted, conveyed, and/or used or developed:

Benton

NOTE: A separate Land Use Information Form must be completed and submitted for each county and city, as applicable.

B. Description of Proposed Use

Type of application to be filed with the Oregon Water Resources Department:

- Permit to Use or Store Water
 Water Right Transfer
 Permit Amendment or Ground Water Registration Modification
 Limited Water Use License
 Exchange of Water
 Allocation of Conserved Water

Source of water: Reservoir/Pond Ground Water Surface Water (name) _____

Estimated quantity of water needed: 215.725 cubic feet per second gallons per minute acre-feet

Intended use of water: Irrigation Commercial Industrial Domestic for _____ household(s)
 Municipal Quasi-Municipal Instream Other _____

Briefly describe:

It is proposed to move a portion of GR 3558 and all of certificate 50258 and authorize wells closer to the place of use in order to efficiently irrigate higher value crops.

Note to applicant: For new water right applications only, if the Land Use Information Form cannot be completed while you wait, please have a local government representative sign the receipt on the bottom of page 4 and include it with the application filed with the Oregon Water Resources Department.

See Page 4 →

For Local Government Use Only

The following section must be completed by a planning official from each county and city listed unless the project will be located entirely within the city limits. In that case, only the city planning agency must complete this form. This deals only with the local land use plan. Do not include approval for activities such as building or grading permits.

Received by OWRD

MAY 29 2025

Please check the appropriate box below and provide the requested information

Salem, OR

Land uses to be served by the proposed water use(s), including proposed construction, are allowed outright or are not regulated by your comprehensive plan. Cite applicable ordinance section(s): Benton County Development Code 55.105

Land uses to be served by the proposed water use(s), including proposed construction, involve discretionary land-use approvals as listed in the table below. (Please attach documentation of applicable land-use approvals which have already been obtained. Record of Action/land-use decision and accompanying findings are sufficient.) **If approvals have been obtained but all appeal periods have not ended, check "Being Pursued."**

Type of Land-Use Approval Needed (e.g., plan amendments, rezones, conditional-use permits, etc.)	Cite Most Significant, Applicable Plan Policies & Ordinance Section References	Land-Use Approval:	
		<input type="checkbox"/> Obtained <input type="checkbox"/> Denied	<input type="checkbox"/> Being Pursued <input type="checkbox"/> Not Being Pursued
		<input type="checkbox"/> Obtained <input type="checkbox"/> Denied	<input type="checkbox"/> Being Pursued <input type="checkbox"/> Not Being Pursued
		<input type="checkbox"/> Obtained <input type="checkbox"/> Denied	<input type="checkbox"/> Being Pursued <input type="checkbox"/> Not Being Pursued
		<input type="checkbox"/> Obtained <input type="checkbox"/> Denied	<input type="checkbox"/> Being Pursued <input type="checkbox"/> Not Being Pursued

Local governments are invited to express special land use concerns or make recommendations to the Oregon Water Resources Department regarding this proposed use of water in the box below or on a separate sheet.

Name: Morgan Driggs Title: Assistant Planner
 Signature: Morgan Driggs Date: 05/28/2025
 Governmental Entity: Benton County Phone: 541-766-6397

Receipt Acknowledging Request for Land Use Information

Note to Local Government Representative:

Please complete this form and return it to the applicant. **For new water right applications only**, if you are unable to complete this form while the applicant waits, you may complete this receipt and return it to the applicant. If you sign the receipt, you will have 30 days from the date of OWRD's Public Notice of the application to submit the completed Land Use Information Form to Oregon Water Resources Department. Please note while OWRD can accept a signed receipt as part of intake for an application for a new permit to use or store water, a completed Land Use Information Form is required for all other applications.

Applicant Name: _____
 Staff Name: _____ Title: _____
 Staff Signature: _____ Date: _____
 Governmental Entity: _____ Phone: _____