

# Application for Permanent Water Right Transfer



Oregon Water Resources Department  
725 Summer Street NE, Suite A  
Salem, Oregon 97301-1266  
(503) 986-0900  
[www.oregon.gov/OWRD](http://www.oregon.gov/OWRD)

## Part 1 of 5 – Minimum Requirements Checklist

**This transfer application will be returned if Parts 1 through 5 and all required attachments are not completed and included.**

For questions, please call (503) 986-0900, and ask for Transfer Section.

Check all items included with this application. (N/A = Not Applicable)

- ☒ Part 1 – Completed Minimum Requirements Checklist.
- ☒ Part 2 – Completed Transfer Application Map Checklist.
- ☒ Part 3 – Application Fee, payable by check to the Oregon Water Resources Department, and completed Fee Worksheet, page 3. Try the new online fee calculator at:  
[http://apps.wrd.state.or.us/apps/misc/wrd\\_fee\\_calculator](http://apps.wrd.state.or.us/apps/misc/wrd_fee_calculator).
- ☒ Part 4 – Completed Applicant Information and Signature.
- ☒ Part 5 – Information about Water Rights to be Transferred: **How many water rights are to be transferred? 1 List them here: Certificate: 43411**

Please include a separate Part 5 for each water right. (See instructions on page 6)

**NOTE: A separate transfer application is required for each water right unless the criteria in OAR 690-380-3220 are met.**

### Attachments:

- ☒ Completed Transfer Application Map.
- ☒ Completed Evidence of Use Affidavit and supporting documentation.
- ☒ ☐ N/A Affidavit(s) of Consent from Landowner(s) (if the applicant does not own the land the water right is on.)
- ☐ ☒ N/A Supplemental Form D – For water rights served by or issued in the name of an irrigation district. Complete when the transfer applicant is not the irrigation district.
- ☒ ☐ N/A Oregon Water Resources Department's Land Use Information Form with approval and signature (or signed land use form receipt stub) from each local land use authority in which water is to be diverted, conveyed, and/or used. Not required if water is to be diverted, conveyed, and/or used only on federal lands or if **all** of the following apply: a) a change in place of use only, b) no structural changes, c) the use of water is for irrigation only, and d) the use is located within an irrigation district or an exclusive farm use zone.
- ☒ ☐ N/A Water Well Report/Well Log for changes in point(s) of appropriation (well(s)) or additional point(s) of appropriation.
- ☐ ☒ N/A Geologist Report for a change from a surface water point of diversion to a ground water point of appropriation (well), if the proposed well is more than 500' from the surface water source and more than 1000' upstream or downstream from the point of diversion. See OAR 690-380-2130 for requirements and applicability.

Received by OWRD

JUN 02 2025

Salem, OR

### (For Staff Use Only)

#### WE ARE RETURNING YOUR APPLICATION FOR THE FOLLOWING REASON(S):

- |  |  |
|--|--|
| <input type="checkbox"/> Application fee not enclosed/insufficient | <input type="checkbox"/> Map not included or incomplete                  |
| <input type="checkbox"/> Land Use Form not enclosed or incomplete  | <input type="checkbox"/> Evidence of Use Form not enclosed or incomplete |
| <input type="checkbox"/> Additional signature(s) required          | <input type="checkbox"/> Part _____ is incomplete                        |

Other/Explanation \_\_\_\_\_

Staff: \_\_\_\_\_ 503- \_\_\_\_\_ Date: \_\_\_\_/\_\_\_\_/\_\_\_\_

JUN 02 2025

## Part 2 of 5 – Transfer Application Map

Your transfer application will be returned if any of the map requirements listed below are not met.

Please be sure that the transfer application map you submit includes all the required items and matches the existing water right map. Check all boxes that apply.

- ☒ ☐ N/A Certified Water Right Examiner (CWRE) Stamp and Original Signature. For a list of CWREs, see [http://apps.wrd.state.or.us/apps/wr/cwre\\_license\\_view/](http://apps.wrd.state.or.us/apps/wr/cwre_license_view/). CWRE stamp and signature are not required for substitutions.
- ☐ ☒ N/A If **more than three** water rights are involved, separate maps are needed for each water right.
- ☒ Permanent quality printed with dark ink on good quality paper.
- ☒ The size of the map can be 8½ x 11 inches, 8½ x 14 inches, 11 x 17 inches, or up to 30 x 30 inches. For 30 x 30 inch maps, one extra copy is required.
- ☒ A north arrow, a legend, and scale.
- ☒ The scale of the map must be: 1 inch = 400 feet, 1 inch = 1,320 feet, the scale of the Final Proof/Claim of Beneficial Use Map (the map used when the permit was certificated), the scale of the county assessor map if the scale is not smaller than 1 inch = 1,320 feet, or a scale that has been pre-approved by the Department.
- ☒ Township, Range, Section, ¼ ¼, DLC, Government Lot, and other recognized public land survey lines.
- ☒ Tax lot boundaries (property lines) are required. Tax lot numbers are recommended.
- ☒ Major physical features including rivers and creeks showing direction of flow, lakes and reservoirs, roads, and railroads.
- ☒ Major water delivery system features from the point(s) of diversion/appropriation such as main pipelines, canals, and ditches.
- ☒ Existing place of use that includes separate hachuring for each water right, priority date, and use including number of acres in each quarter-quarter section, government lot, or in each quarter-quarter section as projected within government lots, donation land claims, or other recognized public land survey subdivisions. If less than the entirety of the water right is being changed, a separate hachuring is needed for lands left unchanged.
- ☒ ☐ N/A Proposed place of use that includes separate hachuring for each water right, priority date, and use including number of acres in each quarter-quarter section, government lot, or in each quarter-quarter section as projected within government lots, donation land claims, or other recognized public land survey subdivisions.
- ☒ Existing point(s) of diversion or well(s) with distance and bearing or coordinates from a recognized survey corner. This information can be found in your water right certificate or permit.
- ☒ ☐ N/A If you are proposing a change in point(s) of diversion or well(s), show the proposed location and label it clearly with distance and bearing or coordinates. If GPS coordinates are used, latitude-longitude coordinates may be expressed as either degrees-minutes-seconds with at least one digit after the decimal (example – 42°32'15.5") or degrees-decimal with five or more digits after the decimal (example – 42.53764°).



### Part 3 of 5 – Fee Worksheet

FEE WORKSHEET for PERMANENT TRANSFER (except Substitution)			
1	Base Fee (includes one type of change to one water right for up to 1 cfs)	1	\$1,360
2	Types of change proposed: <input checked="" type="checkbox"/> Place of Use <input type="checkbox"/> Character of Use <input checked="" type="checkbox"/> Point of Diversion/Appropriation Number of above boxes checked = <u>2 (2a)</u> Subtract 1 from the number in line 2a = <u>1 (2b)</u> <i>If only one change, this will be 0</i> Multiply line 2b by \$1090 and enter »	2	\$,1090
3	Number of water rights included in transfer <u>1 (3a)</u> Subtract 1 from the number in 3a above: <u>0 (3b)</u> <i>If only one water right this will be 0</i> Multiply line 3b by \$610 and enter »	3	\$0
4	Do you propose to add or change a well, or change from a surface water POD to a well? <input type="checkbox"/> No: enter 0 <input checked="" type="checkbox"/> Yes: enter \$480 for the 1 <sup>st</sup> well to be added or changed <u>\$480 (4a)</u>  Do you propose to add or change additional wells? <input checked="" type="checkbox"/> No: enter 0 <input type="checkbox"/> Yes: multiply the number of additional wells by \$410 <u>\$0 (4b)</u> Add line 4a to line 4b and enter »	4	\$480
5	Do you propose to change the place of use or character of use? <input type="checkbox"/> No: enter 0 on line 5 <input checked="" type="checkbox"/> Yes: enter the cfs for the portions of the rights to be transferred (see below*): <u>0.1 (5a)</u> Subtract 1.0 from the number in 5a above: <u>-0.9 (5b)</u> If 5b is 0 or less, enter 0 on line 5 » If 5b is greater than 0, round up to the nearest whole number: <u>0 (5c)</u> and multiply 5c by \$410, then enter on line 5 »	5	\$0
6	Add entries on lines 1 through 5 above » » » » » » » » » » Subtotal:	6	\$2,930
7	Is this transfer: <input type="checkbox"/> necessary to complete a project funded by the Oregon Watershed Enhancement Board (OWEB) under ORS 541.932? <input type="checkbox"/> endorsed in writing by ODFW as a change that will result in a net benefit to fish and wildlife habitat? If one or more boxes is checked, multiply line 6 by 0.5 and enter on line 7 » If no box is applicable, enter 0 on line 7 »	7	\$0
8	Subtract line 7 from line 6 » <b>Transfer Fee:</b>	8	<b>\$2,930</b>

\*Example for Line 5a calculation to transfer 45.0 acres of Primary Certificate 12345 (total 1.25 cfs for 100 acres) and 45.0 acres of Supplemental Certificate 87654 (1/80 cfs per acre) on the same land:

- For irrigation calculate cfs for each water right involved as follows:
  - Divide total authorized cfs by total acres in the water right (for C12345,  $1.25 \text{ cfs} \div 100 \text{ ac}$ ); then multiply by the number of acres to be transferred to get the transfer cfs ( $\times 45 \text{ ac} = 0.56 \text{ cfs}$ ).
  - If the water right certificate does not list total cfs, but identifies the allowable use as 1/40 or 1/80 of a cfs per acre; multiply number of acres proposed for change by either 0.025 (1/40) or 0.0125 (1/80). (For C87654,  $45.0 \text{ ac} \times 0.0125 \text{ cfs/ac} = 0.56 \text{ cfs}$ )
- Add cfs for the portions of water rights on all the land included in the transfer; however **do not count cfs for supplemental rights on acreage for which you have already calculated the cfs fee for the primary right on the same land**. The fee should be assessed only once for each "on the ground" acre included in the transfer. (In this example, blank 5a would be only 0.56 cfs, since both rights serve the same 45.0 acres. Blank 5b would be 0 and Line 5 would then also become 0).

FEE WORKSHEET for SUBSTITUTION			
1	Base Fee (includes change to one well)	1	\$990.00
2	Number of wells included in substitution _____ (2a) Subtract 1 from the number in 2a above: _____ (2b) <i>If only one well this will be 0</i> Multiply line 2b by \$480 and enter »	2	NA
3	Add entries on lines 1 through 2 above » » » » » » <b>Fee for Substitution:</b>	3	NA



JUN 02 2015

## Part 4 of 5 – Applicant Information and Signature

Salem, OR

## Applicant Information

APPLICANT/BUSINESS NAME <b>Fedosiy Ivanov</b>			PHONE NO. <b>503-348-5940</b>	ADDITIONAL CONTACT NO.
ADDRESS <b>PO Box 505</b>			FAX NO.	
CITY <b>Hubbard</b>	STATE <b>OR</b>	ZIP <b>97032</b>	E-MAIL <b>henacam@yahoo.com</b>	
BY PROVIDING AN E-MAIL ADDRESS, CONSENT IS GIVEN TO RECEIVE ALL CORRESPONDENCE FROM THE DEPARTMENT ELECTRONICALLY. COPIES OF THE FINAL ORDER DOCUMENTS WILL ALSO BE MAILED.				

Agent Information – The agent is authorized to represent the applicant in all matters relating to this application.

AGENT/BUSINESS NAME <b>Doann Hamilton / Pacific Hydro-Geology, Inc.</b>			PHONE NO. <b>(503) 632-5016</b>	ADDITIONAL CONTACT NO. <b>(503) 349-6946 (cell)</b>
ADDRESS <b>18487 S. Valley Vista Road</b>			FAX NO. <b>(503) 632-5983</b>	
CITY <b>Mulino</b>	STATE <b>OR</b>	ZIP <b>97042</b>	E-MAIL <b>phgdmh@gmail.com</b>	
BY PROVIDING AN E-MAIL ADDRESS, CONSENT IS GIVEN TO RECEIVE ALL CORRESPONDENCE FROM THE DEPARTMENT ELECTRONICALLY. COPIES OF THE FINAL ORDER DOCUMENTS WILL ALSO BE MAILED.				

Explain in your own words what you propose to accomplish with this transfer application, and why:

**The place of use for Certificate 43411 is being redeveloped into housing. We wish to transfer this existing water right to our place of use for further development.**

If you need additional space, continue on a separate piece of paper and attach to the application as "Attachment 1".


## Check One Box

- ☒ By signing this application, I understand that, upon receipt of the draft preliminary determination and prior to Department approval of the transfer, I will be required to provide landownership information and evidence that I am authorized to pursue the transfer as identified in OAR 690-380-4010(5); **OR**
- ☐ I affirm the applicant is a municipality as defined in ORS 540.510(3)(b) and that the right is in the name of the municipality or a predecessor; **OR**
- ☐ I affirm the applicant is an entity with the authority to condemn property and is acquiring by condemnation the property to which the water right proposed for transfer is appurtenant and have supporting documentation.

By my signature below, I confirm that I understand:

- Prior to Department approval of the transfer application, I may be required to submit payment to the Department for publication of a notice in a newspaper with general circulation in the area where the water right is located, once per week for two consecutive weeks. If more than one qualifying newspaper is available, I suggest publishing the notice in the following newspaper: Woodburn Independent.
- Amendments to the application may only be made in response to the Department's Draft Preliminary Determination (DPD). The applicant will have a period of at least 30 days to amend the application to address any issues identified by the Department in the DPD, or to withdraw the application. Note that amendments may be subject to additional fees, pursuant to ORS 536.050.
- Failure to complete an approved change in place of use and/or change in character of use, will result in loss of the water right (OAR 690-380-6010).
- Refunds may only be granted upon request and, as set forth in ORS 536.050(4)(a), if the Director determines that a refund of all or part of a fee is appropriate in the interests of fairness to the public or necessary to correct an error of the Department.

I (we) affirm that the information contained in this application is true and accurate.



Applicant Signature

Print Name (and Title if applicable)

Date

Applicant Signature

Print Name (and Title if applicable)

Date



Is the applicant the sole owner of the land on which the water right, or portion thereof, proposed for transfer is located? ☐ Yes ☒ No\*

*\*If NO, include signatures of all deeded landowners (and mailing and/or e-mail addresses if different than the applicant's) or attach affidavits of consent (and mailing and/or e-mail addresses) from all landowners or individuals/entities to which the water right(s) were conveyed.*

Check the following boxes that apply:

- ☒ The applicant is responsible for completion of change(s). Notices and correspondence should continue to be sent to the applicant.
- ☐ The receiving landowner will be responsible for completing the proposed change(s) after the final order is issued. Copies of notices and correspondence should be sent to this landowner.
- ☐ Both the receiving landowner and applicant will be responsible for completion of change(s). Copies of notices and correspondence should be sent to this landowner and the applicant.

At this time, are the lands in this transfer application in the process of being sold? ☐ Yes ☒ No

If YES, and you know who the new landowner will be, please complete the receiving landowner information table below. If you do not know who the new landowner will be, then a request for assignment will have to be filed for at a later date.

If a property sells, the certificated water right(s) located on the land belong to the new owner, unless a sale agreement or other document states otherwise. For more information see:

[https://www.oregon.gov/owrd/WRDFormsPDF/Transfer\\_Property\\_Transactions.pdf](https://www.oregon.gov/owrd/WRDFormsPDF/Transfer_Property_Transactions.pdf)

RECEIVING LANDOWNER NAME <b>NA</b>			PHONE NO.	ADDITIONAL CONTACT NO.
ADDRESS				FAX NO.
CITY	STATE	ZIP	E-MAIL	
Describe any special ownership circumstances:				
The confirming Certificate shall be issued in the name of: <input type="checkbox"/> Applicant <input type="checkbox"/> Receiving Landowner				

☐ Check here if any of the water rights proposed for transfer are or will be located within or served by an irrigation or other water district. (**Tip: Complete and attach Supplemental Form D.**)

IRRIGATION DISTRICT NAME <b>NA</b>	ADDRESS	
CITY	STATE	ZIP

☐ Check here if water for any of the rights supplied under a water service agreement or other contract for stored water with a federal agency or other entity.

ENTITY NAME <b>NA</b>	ADDRESS	
CITY	STATE	ZIP

To meet State Land Use Consistency Requirements, you must list all county, city, municipal corporation, or tribal governments within whose jurisdiction water will be diverted, conveyed or used.

ENTITY NAME <b>Marion County Planning Division</b>	ADDRESS <b>5155 Silverton Road NE</b>	
CITY <b>Salem</b>	STATE <b>Oregon</b>	ZIP <b>97305</b>

Received by OWRD

JUN 02 2025

TACS



## Part 5 of 5 – Water Right Information

Please use a separate Part 5 for each water right being changed. See instructions on page 6, to copy and paste additional Part 5s, or to add additional rows to tables within the form.

CERTIFICATE # **43411**

### Description of Water Delivery System

System capacity: **0.1** cubic feet per second (cfs) OR  
\_\_\_\_\_ gallons per minute (gpm)

Describe the current water delivery system or the system that was in place at some time within the last five years. Include information on the pumps, canals, pipelines, and sprinklers used to divert, convey, and apply the water at the authorized place of use. **Water is pumped from 5Hp submersible pump to convey water through portable mainlines with impact sprinklers.**

**Table 1. Location of Authorized and Proposed Point(s) of Diversion (POD) or Appropriation (POA)**

(Note: If the POD/POA name is not specified on the certificate, assign it a name or number here.)

POD/POA Name or Number	Is this POD/POA Authorized on the Certificate or is it Proposed?	If POA, OWRD Well Log ID# (or Well ID Tag # L-___)	Twp		Rng		Sec	¼ ¼		Tax Lot, DLC or Gov't Lot	Measured Distances (from a recognized survey corner)
Well	<input checked="" type="checkbox"/> Authorized <input type="checkbox"/> Proposed	MARI 1707	5	S	1	W	9	SW	NW	DLC 41	2,360 feet south and 320 feet east from the NW corner, Section 9
Well	<input type="checkbox"/> Authorized <input checked="" type="checkbox"/> Proposed	MARI 68707	4	S	1	W	32	NW	SE	DLC 56	1,700 feet north and 1,605 feet west from the SE corner, Section 32
	<input type="checkbox"/> Authorized <input type="checkbox"/> Proposed										

Check all type(s) of change(s) proposed below (change "CODES" are provided in parentheses):

- |  |   |
|--|---|
| <input checked="" type="checkbox"/> Place of Use (POU)                 | <input type="checkbox"/> Supplemental Use to Primary Use (S to P)     |
| <input type="checkbox"/> Character of Use (USE)                        | <input checked="" type="checkbox"/> Point of Appropriation/Well (POA) |
| <input type="checkbox"/> Point of Diversion (POD)                      | <input type="checkbox"/> Additional Point of Appropriation (APOA)     |
| <input type="checkbox"/> Additional Point of Diversion (APOD)          | <input type="checkbox"/> Substitution (SUB)                           |
| <input type="checkbox"/> Surface Water POD to Ground Water POA (SW/GW) | <input type="checkbox"/> Government Action POD (GOV)                  |

Will all of the proposed changes affect the entire water right?

- ☒ Yes Complete only the Proposed ("to" or "on" lands) section of Table 2 on the next page. Use the "CODES" listed above to describe the proposed changes.
- ☐ No Complete all of Table 2 to describe the portion of the water right to be changed.

Received by OWRD  
JUN 02 2025  
Salem, OR TACS



Please use and attach additional pages of Table 2 as needed.  
See page 6 for instructions.

Do you have questions about how to fill-out the tables?  
Contact the Department at 503-986-0900 and ask for Transfer Staff.

**Table 2. Description of Changes to Water Right Certificate # 43411**

List the change proposed for the acreage in each ¼ ¼. If more than one change is proposed, specify the acreage associated with each change.  
If there is more than one POD/POA involved in the proposed changes, specify the acreage associated with each POD/POA.

AUTHORIZED (the "from" or "off" lands) The listing that appears on the certificate BEFORE PROPOSED CHANGES List only that part or portion of the water right that will be changed.										Proposed Changes (see "CODES" from previous page)	PROPOSED (the "to" or "on" lands) The listing as it would appear AFTER PROPOSED CHANGES are made.												
Twp	Rng	Sec	¼ ¼	Tax Lot	Gvt Lot or DLC	Acres	Type of USE listed on Certificate	POD(s) or POA(s) (name or number from Table 1)	Priority Date		Twp	Rng	Sec	¼ ¼	Tax Lot	Gvt Lot or DLC	Acres	New Type of USE	POD(s)/ POA(s) to be used (from Table 1)	Priority Date			
										POU, POA	4	S	1	W	32	NE	SE	1300	DLC 56	8.2	IR	Well	3-17-1970
TOTAL ACRES:											TOTAL ACRES:						8.2						

Additional remarks: None.

Received by OWRD

JUN 02 2025

Salem, OR



**For Place of Use or Character of Use Changes**

Are there other water right certificates, water use permits or ground water registrations associated with the "from" or the "to" lands? ☐ Yes ☒ No

If YES, list the certificate, water use permit, or ground water registration numbers: **NA.**

Pursuant to ORS 540.510, any "layered" water use such as an irrigation right that is supplemental to a primary right proposed for transfer must be included in the transfer or be cancelled. Any change to a ground water registration must be filed separately in a ground water registration modification application.

**For Substitution** (ground water supplemental irrigation will be substituted for surface water primary irrigation)

Ground water supplemental Permit or Certificate # **NA**;

Surface water primary Certificate # **NA.**

**For a change from Supplemental Irrigation Use to Primary Irrigation Use**

Identify the primary certificate to be cancelled. Certificate # **NA**

**For a change in point(s) of appropriation (well(s)) or additional point(s) of appropriation:**

- ☒ Well log(s) are attached for each authorized and proposed well(s) that are clearly labeled and associated with the corresponding well(s) in Table 1 above and on the accompanying application map.

**Tip:** You may search for well logs on the Department's web page at:

[http://apps.wrd.state.or.us/apps/gw/well\\_log/Default.aspx](http://apps.wrd.state.or.us/apps/gw/well_log/Default.aspx)

**AND/OR**

- ☐ Describe the construction of the authorized and proposed well(s) in Table 3 for any wells that do not have a well log. For *proposed wells not yet constructed or built*, provide "a best estimate" for each requested information element in the table. The Department recommends you consult a licensed well driller, geologist, or certified water right examiner to assist with assembling the information necessary to complete Table 3.

**Table 3. Construction of Point(s) of Appropriation**

Any well(s) in this listing must be clearly tied to corresponding well(s) described in Table 1 and shown on the accompanying application map. Failure to provide the information will delay the processing of your transfer application until it is received. The information is necessary for the department to assess whether the proposed well(s) will access the same source aquifer as the authorized point(s) of appropriation (POA). The Department is prohibited by law from approving POA changes that do not access the same source aquifer.

Proposed or Authorized POA Name or Number	Is well already built? (Yes or No)	If an existing well: OWRD Well ID Tag No. L-_____	Total well depth	Casing Diameter	Casing Intervals (feet)	Seal depth(s) (intervals)	Perforated or screened intervals (in feet)	Static water level of completed well (in feet)	Source aquifer (sand, gravel, basalt, etc.)	Well -specific rate (cfs or gpm). If less than full rate of water right
Well	Yes	MARI 1707	See Well Log MARI 1707							Not less than full rate of water right
Well	Yes	MARI 68707	See Well Log MARI 68707							

Received by OWRD

JUN 02 2025

# Application for Water Right Transfer

## Evidence of Use Affidavit



Oregon Water Resources Department  
725 Summer Street NE, Suite A  
Salem, Oregon 97301-1266  
(503) 986-0900  
www.wrd.state.or.us

Please print legibly or type. Be as specific as possible. Attach additional pages if you need more spacing.  
Supporting documentation must be attached.

State of Oregon )  
 ) ss

County of MARION

I, KIRIL IVANOV, in my capacity as OWNER,

mailing address 27375 SE PARKWAY AVE., WILSONVILLE, OR 97070

telephone number (503) 348-2864, being first duly sworn depose and say:

1. My knowledge of the exercise or status of the water right is based on (check one):

☒ Personal observation ☐ Professional expertise

2. I attest that:

☒ Water was used during the previous five years on the **entire** place of use for Certificate # 43411; **OR**

☐ My knowledge is specific to the use of water at the following locations within the last five years:

Certificate #	Township		Range		Mer	Sec	¼ ¼	Gov't Lot or DLC	Acres (if applicable)

OR

- ☐ Confirming Certificate # \_\_\_\_\_ has been issued within the past five years; **OR**
- ☐ Part or all of the water right was leased instream at some time within the last five years. The instream lease number is: \_\_\_\_\_ (Note: If the entire right proposed for transfer was not leased, additional evidence of use is needed for the portion not leased instream.); **OR**
- ☐ The water right is not subject to forfeiture and documentation that a presumption of forfeiture for non-use would be rebutted under ORS 540.610(2) is attached.
- ☐ Water has been used at the actual current point of diversion or appropriation for more than 10 years for Certificate # \_\_\_\_\_ (For Historic POD/POA Transfers)

Received by OWRD

JUN 02 2025

(continues on reverse side)



3. The water right was used for: (e.g., crops, pasture, etc.): BERRIES AND GRASS SEED

4. I understand that if I do not attach one or more of the documents shown in the table below to support the above statements, my application will be considered incomplete.

[Signature]  
Signature of Affiant

5/5/25  
Date

Signed and sworn to (or affirmed) before me this 5<sup>th</sup> day of May, 20 27.



Carrie Dale  
Notary Public for Oregon

My Commission Expires: July 2, 2027

Supporting Documents	Examples
<input type="checkbox"/> Copy of a water right certificate that has been issued within the last five years. (not a remaining right certificate)	Copy of <b>confirming</b> water right certificate that shows issue date
<input type="checkbox"/> Copies of receipts from sales of irrigated crops or for expenditures related to use of water	<ul style="list-style-type: none"><li>• Power usage records for pumps associated with irrigation use</li><li>• Fertilizer or seed bills related to irrigated crops</li><li>• Farmers Co-op sales receipt</li></ul>
<input type="checkbox"/> Records such as FSA crop reports, irrigation district records, NRCS farm management plan, or records of other water suppliers	<ul style="list-style-type: none"><li>• District assessment records for water delivered</li><li>• Crop reports submitted under a federal loan agreement</li><li>• Beneficial use reports from district</li><li>• IRS Farm Usage Deduction Report</li><li>• Agricultural Stabilization Plan</li><li>• CREP Report</li></ul>
<input checked="" type="checkbox"/> Aerial photos containing sufficient detail to establish location and date of photograph	<p>Multiple photos can be submitted to resolve different areas of a water right. If the photograph does not print with a "date stamp" or without the source being identified, the date of the photograph and source should be added.</p> <p>Sources for aerial photos: OSU – <a href="http://www.oregonexplorer.info/imagery">www.oregonexplorer.info/imagery</a> OWRD – <a href="http://www.wrd.state.or.us">www.wrd.state.or.us</a> Google Earth – <a href="http://earth.google.com">earth.google.com</a> TerraServer – <a href="http://www.terraserver.com">www.terraserver.com</a></p>
<input type="checkbox"/> Approved Lease establishing beneficial use within the last 5 years	Copy of instream lease or lease number

Received by OWRD  
JUN 02 2025  
Salem, OR





Imagery Date: 5/8/2019 45°09'01.08" N

Received by OWRD

JUN 02 2025

14665 -

Salem, OR



# Application for Water Right Transfer



Oregon Water Resources Department  
725 Summer Street NE, Suite A  
Salem, Oregon 97301-1266  
(503) 986-0900  
www.wrd.state.or.us

## Consent by Deeded Landowner

State of Oregon )  
 )ss  
County of Marion )

I Kiril Ivanov in my/our capacity as Manager of Woodburn Place Apartment LLC

mailing address 27375 SW Park way Ave., Wilsonville, OR 97070,

telephone number 503-348-2864, duly sworn depose and say that I/We

consent to the proposed change(s) to Water Right Certificate Number 43411

described in a Water Right Transfer Application (T-NA),

(transfer number, if known)

submitted by Fedosiy Ivanov

on the property in tax lot number(s) 900, Section 9B, Township 5 South, Range 1 West, W.M.,

located at 2145 Molalla Rd NE Woodburn, OR 97071

(site address)

\_\_\_\_\_  
Signature of Affiant

5/5/25  
\_\_\_\_\_  
Date

\_\_\_\_\_  
Signature of Affiant

\_\_\_\_\_  
Date

Subscribed and Sworn to before me this 5<sup>th</sup> day of May, 20 25.



Carrie Dale  
\_\_\_\_\_  
Notary Public for Oregon


My commission expires July 2, 2027

Received by OWRD

JUN 02 2025

Salem, OR

# Application for Water Right Transfer



Oregon Water Resources Department  
725 Summer Street NE, Suite A  
Salem, Oregon 97301-1266  
(503) 986-0900  
www.wrd.state.or.us

## Consent by Deeded Landowner

State of Oregon )  
 )ss  
County of Marion )

I Kiril Ivanov in my/our capacity as Manager Woodburn Petro LLC

mailing address 27375 SW Parkway Ave, Wilsonville, OR 97070,

telephone number 503 348 2864, duly sworn depose and say that I/We

consent to the proposed change(s) to Water Right Certificate Number 43411


described in a Water Right Transfer Application (T-NA),

(transfer number, if known)

submitted by Fedosiy Ivanov

on the property in tax lot number(s) 1000, 1100, and 1200, Section 9B, Township 5 South,  
Range 1 West, W.M.,

located at 2115 Molalla Rd NE Woodburn, OR 97071  
(site address)


  
\_\_\_\_\_  
Signature of Affiant

5/5/25  
\_\_\_\_\_  
Date

\_\_\_\_\_  
Signature of Affiant

\_\_\_\_\_  
Date

Subscribed and Sworn to before me this 5<sup>th</sup> day of May, 20 25.



Carrie Dale  
\_\_\_\_\_  
Notary Public for Oregon

My commission expires July 2, 2027

Received by OWRD

JUN 02 2025

Salem, OR



# Land Use Information Form



Oregon Water Resources Department  
725 Summer Street NE, Suite A  
Salem, Oregon 97301-1266  
(503) 986-0900  
www.oregon.gov/OWRD

NAME Fedosiy Ivanov			PHONE 503-348-5940	
MAILING ADDRESS PO Box 505				
CITY Hubbard	STATE OR	ZIP 97032	EMAIL henacam@yahoo.com	

## A. Land and Location

Please include the following information for all tax lots where water will be diverted (taken from its source), conveyed (transported), and/or used or developed. Applicants for municipal use, or irrigation uses within irrigation districts, may substitute existing and proposed service-area boundaries for the tax-lot information requested below.

Township	Range	Section	¼ ¼	Tax Lot #	Plan Designation (e.g., Rural Residential/RR-5)	Water to be:			Proposed Land Use:
4S	1W	32D		1300	EFU	<input checked="" type="checkbox"/> Diverted	<input checked="" type="checkbox"/> Conveyed	<input checked="" type="checkbox"/> Used	IR
						<input type="checkbox"/> Diverted	<input type="checkbox"/> Conveyed	<input type="checkbox"/> Used	
						<input type="checkbox"/> Diverted	<input type="checkbox"/> Conveyed	<input type="checkbox"/> Used	

List all counties and cities where water is proposed to be diverted, conveyed, and/or used or developed:

Marion County
---------------

**NOTE:** A separate Land Use Information Form must be completed and submitted for each county and city, as applicable.

## B. Description of Proposed Use

Type of application to be filed with the Oregon Water Resources Department:

- ☐ Permit to Use or Store Water    ☒ Water Right Transfer    ☐ Permit Amendment or Ground Water Registration Modification  
☐ Limited Water Use License    ☐ Exchange of Water    ☐ Allocation of Conserved Water

Source of water:    ☐ Reservoir/Pond    ☒ Ground Water    ☐ Surface Water (name) \_\_\_\_\_

Estimated quantity of water needed: 0.1    ☒ cubic feet per second    ☐ gallons per minute    ☐ acre-feet

Intended use of water:    ☒ Irrigation    ☐ Commercial    ☐ Industrial    ☐ Domestic for \_\_\_\_\_ household(s)  
   ☐ Municipal    ☐ Quasi-Municipal    ☐ Instream    ☐ Other \_\_\_\_\_

Briefly describe:

This Land Use Information Form is to accompany a water right transfer application that proposes to change the place of use and to change the point of appropriation (well) for an existing water right (Certificate 43411).
---

**Note to applicant:** For new water right applications only, if the Land Use Information Form cannot be completed while you wait, please have a local government representative sign the receipt on the bottom of page 4 and include it with the application filed with the Oregon Water Resources Department.

See Page 4 ➔

Received by OWRD

JUN 02 2025

Salem, OR

## For Local Government Use Only

The following section must be completed by a planning official from each county and city listed unless the project will be located entirely within the city limits. In that case, only the city planning agency must complete this form. This deals only with the local land use plan. Do not include approval for activities such as building or grading permits.


**Please check the appropriate box below and provide the requested information**

- ☒ Land uses to be served by the proposed water use(s), including proposed construction, are allowed outright or are not regulated by your comprehensive plan. Cite applicable ordinance section(s): MCC 17.136.020. A
- ☐ Land uses to be served by the proposed water use(s), including proposed construction, involve discretionary land-use approvals as listed in the table below. (Please attach documentation of applicable land-use approvals which have already been obtained. Record of Action/land-use decision and accompanying findings are sufficient.) **If approvals have been obtained but all appeal periods have not ended, check "Being Pursued."**

Type of Land-Use Approval Needed (e.g., plan amendments, rezones, conditional-use permits, etc.)	Cite Most Significant, Applicable Plan Policies & Ordinance Section References	Land-Use Approval:	
		<input type="checkbox"/> Obtained <input type="checkbox"/> Denied	<input type="checkbox"/> Being Pursued <input type="checkbox"/> Not Being Pursued
		<input type="checkbox"/> Obtained <input type="checkbox"/> Denied	<input type="checkbox"/> Being Pursued <input type="checkbox"/> Not Being Pursued
		<input type="checkbox"/> Obtained <input type="checkbox"/> Denied	<input type="checkbox"/> Being Pursued <input type="checkbox"/> Not Being Pursued
		<input type="checkbox"/> Obtained <input type="checkbox"/> Denied	<input type="checkbox"/> Being Pursued <input type="checkbox"/> Not Being Pursued

Local governments are invited to express special land use concerns or make recommendations to the Oregon Water Resources Department regarding this proposed use of water in the box below or on a separate sheet.

Name: Alexander Seifer Title: Assistant Planner

Signature:  Date: 5/27/2025

Governmental Entity: Marion County Phone: 503-588-5038

Receipt Acknowledging Request for Land Use Information	
<p><b>Note to Local Government Representative:</b></p> <p>Please complete this form and return it to the applicant. For new water right applications <u>only</u>, if you are unable to complete this form while the applicant waits, you may complete this receipt and return it to the applicant. If you sign the receipt, you will have 30 days from the date of OWRD's Public Notice of the application to submit the completed Land Use Information Form to Oregon Water Resources Department. Please note while OWRD can accept a signed receipt as part of intake for an application for a new permit to use or store water, a completed Land Use Information Form is required for all other applications.</p>	
<p>Applicant Name: _____</p>	
<p>Staff Name: _____ Title: _____</p>	
<p>Staff Signature: _____ Date: _____</p>	
<p>Governmental Entity: _____ Phone: _____</p>	

**Received by OWRD**

JUN 02 2025

Salem, OR



## NOTICE TO WATER WELL CONTRACTOR

The original and first copy  
of this report are to  
be filed with the

STATE ENGINEER, SALEM, OREGON 97310  
within 30 days from the date  
of well completion

## WATER WELL REPORT

STATE OF OREGON

(Please type or print)

(Do not write above this line)

State Well No.

State Permit No.

STATE ENGINEER

SALEM, OREGON

## (1) OWNER:

Name Forrest BeesenAddress 2145 Molalla Woodburn, Oreg  
Rd.

## (2) TYPE OF WORK (check):

New Well ☒ Deepening ☐ Reconditioning ☐ Abandon ☐

If abandonment, describe material and procedure in Item 12.

## (3) TYPE OF WELL:

Rotary ☐ Driven ☐  
Cable ☒ Jetted ☐  
Dug ☐ Bored ☐

## (4) PROPOSED USE (check):

Domestic ☒ Industrial ☐ Municipal ☐  
Irrigation ☒ Test Well ☐ Other ☐

## CASING INSTALLED:

6" Diam. from 0 ft. to 135 ft. Gage 250  
" Diam. from ft. to ft. Gage  
" Diam. from ft. to ft. Gage

## PERFORATIONS:

Perforated? ☒ Yes ☐ No.Type of perforator used Mills

Size of perforations 1/4 in. by 3 in.  
96 perforations from 126 ft. to 134 ft.  
perforations from ft. to ft.  
perforations from ft. to ft.  
perforations from ft. to ft.  
perforations from ft. to ft.

## (7) SCREENS:

Well screen installed? ☐ Yes ☒ No

Manufacturer's Name

Type Model No.

Diam. Slot size Set from ft. to ft.

Diam. Slot size Set from ft. to ft.

## (8) WATER LEVEL: Completed well.

Static level 28 ft. below land surface Date 11/20/69

Artesian pressure lbs. per square inch Date

## (9) WELL TESTS:

Drawdown is amount water level is  
lowered below static levelWas a pump test made? ☒ Yes ☐ No If yes, by whom DrillerYield: 95 gal./min. with 62 ft. drawdown after 5 hrs.

Bailer test gal./min. with ft. drawdown after hrs.

Artesian flow g.p.m. Date

Temperature of water Was a chemical analysis made? ☐ Yes ☒ No

## (10) CONSTRUCTION:

Well seal—Material used BentoniteDepth of seal 20 ft.Diameter of well bore to bottom of seal 10 in.Were any loose strata cemented off? ☐ Yes ☒ No DepthWas a drive shoe used? ☒ Yes ☐ NoDid any strata contain unusable water? ☐ Yes ☒ No

Type of water? Depth of strata

Method of sealing strata off

Was well gravel packed? ☐ Yes ☒ No Size of gravel:

Gravel placed from ft. to ft.

## (11) LOCATION OF WELL:

County Marion

Driller's well number

1/4 1/4 Section T. R. W.M.

Bearing and distance from section or subdivision corner

2350, S. & 100' E. of N.W. cor  
Sec 9. T. 5. S. 6 R1W

## (12) WELL LOG:

Diameter of well below casing 6"Depth drilled 139 ft. Depth of completed well 136 ft.

Formation: Describe color, texture, grain size and structure of materials;  
and show thickness and nature of each stratum and aquifer penetrated,  
with at least one entry for each change of formation. Report each change  
in position of Static Water Level as drilling proceeds. Note drilling rates.

MATERIAL	From	To	SWL
Top soil brn.	0	2	
Clay brn.	2	15	
Muddy sand brn.	15	43	
" " grey	43	54	
Clay sandy grey	54	83	
Fine sand grey	83	110	
Clay sandy grey	110	120	
Med Conglom. grey	120	137	
Clay grey	137	139	

Received by OWRD

JUN 02 2025

Salem, OR

Work started 11/11/69 19 Completed 11/20 1969Date well drilling machine moved off of well 11/20/69 19

## Drilling Machine Operator's Certification:

This well was constructed under my direct supervision. Materials  
used and information reported above are true to my best  
knowledge and belief.

[Signed] Paul R. Stadel Date 12/3/69, 19  
(Drilling Machine Operator)

Drilling Machine Operator's License No. 16

## Water Well Contractor's Certification:

This well was drilled under my jurisdiction and this report is  
true to the best of my knowledge and belief.

NAME R. Stadel & Sons

(Person, firm or corporation)

(Type or print)

Address Silverton, Oreg.

[Signed] Paul R. Stadel  
(Water Well Contractor)

Contractor's License No. 296 Date 12/3/69, 19

(USE ADDITIONAL SHEETS IF NECESSARY)

14665 -



STATE OF OREGON  
WATER SUPPLY WELL REPORT  
(as required by ORS 537.765 & OAR 690-205-0210)

MARI 68707

8/21/2019

WELL I.D. LABEL# L 131243  
START CARD # 1044263  
ORIGINAL LOG #

## (1) LAND OWNER

Owner Well I.D. \_\_\_\_\_  
First Name FEDOSIY Last Name IVANOV  
Company \_\_\_\_\_  
Address P.O. BOX 1263  
City MT. ANGEL State OR Zip 97362

## (2) TYPE OF WORK

☒ New Well ☐ Deepening ☐ Conversion  
☐ Alteration (complete 2a & 10) ☐ Abandonment (complete 5a)

## (2a) PRE-ALTERATION

Dia + From To Gauge Stl Plstc Wld Thrd  
Casing: ☐ ☐ ☐ ☐ ☐ ☐ ☐ ☐  
Material From To Amt sacks/lbs  
Seal: ☐ ☐ ☐ ☐ ☐ ☐ ☐ ☐

## (3) DRILL METHOD

☒ Rotary Air ☐ Rotary Mud ☐ Cable ☐ Auger ☐ Cable Mud  
☐ Reverse Rotary ☐ Other \_\_\_\_\_

## (4) PROPOSED USE

☒ Domestic ☐ Irrigation ☐ Community  
☐ Industrial/ Commercial ☐ Livestock ☐ Dewatering  
☐ Thermal ☐ Injection ☐ Other \_\_\_\_\_

## (5) BORE HOLE CONSTRUCTION

Special Standard ☐ (Attach copy)

Depth of Completed Well 178.00 ft.

BORE HOLE			SEAL			Amt	sacks/ lbs
Dia	From	To	Material	From	To		
11.25	0	36	Bentonite	0	7	6	S
10	36	60	Calculated			4.66	
6	60	178	Cement with 5% Bentol	7	60	25	S
			Calculated			12.71	

How was seal placed: Method ☐ A ☐ B ☒ C ☐ D ☐ E☒ Other BENTONITE DRY

Backfill placed from \_\_\_\_\_ ft. to \_\_\_\_\_ ft. Material \_\_\_\_\_

Filter pack from \_\_\_\_\_ ft. to \_\_\_\_\_ ft. Material \_\_\_\_\_ Size \_\_\_\_\_

Explosives used: ☐ Yes Type \_\_\_\_\_ Amount \_\_\_\_\_

## (5a) ABANDONMENT USING UNHYDRATED BENTONITE

Proposed Amount \_\_\_\_\_ Actual Amount \_\_\_\_\_

## (6) CASING/LINER

Casing	Liner	Dia	+	From	To	Gauge	Stl	Plstc	Wld	Thrd
<input checked="" type="checkbox"/>	<input type="checkbox"/>	6	<input checked="" type="checkbox"/>	2	178	.250	<input checked="" type="checkbox"/>	<input type="checkbox"/>	<input checked="" type="checkbox"/>	<input type="checkbox"/>
<input type="checkbox"/>	<input type="checkbox"/>		<input type="checkbox"/>				<input type="checkbox"/>	<input type="checkbox"/>	<input type="checkbox"/>	<input type="checkbox"/>
<input type="checkbox"/>	<input type="checkbox"/>		<input type="checkbox"/>				<input type="checkbox"/>	<input type="checkbox"/>	<input type="checkbox"/>	<input type="checkbox"/>
<input type="checkbox"/>	<input type="checkbox"/>		<input type="checkbox"/>				<input type="checkbox"/>	<input type="checkbox"/>	<input type="checkbox"/>	<input type="checkbox"/>
<input type="checkbox"/>	<input type="checkbox"/>		<input type="checkbox"/>				<input type="checkbox"/>	<input type="checkbox"/>	<input type="checkbox"/>	<input type="checkbox"/>

Shoe ☒ Inside ☐ Outside ☐ Other Location of shoe(s) 178Temp casing ☒ Yes Dia 10 From + ☐ 0 To 39

## (7) PERFORATIONS/SCREENS

Perforations Method Holte Air Perforator

Screens Type \_\_\_\_\_ Material \_\_\_\_\_

Perf/	Casing/	Screen	Perf/	Casing/	Screen	Perf/	Casing/	Screen	Perf/	Casing/	Screen
Screen	Liner	Dia	From	To	width	length	# of	Tele/	Screen	Liner	Dia
Perf	Casing	6	166	174	.2	1	184	pipe size	Perf	Casing	6

## (8) WELL TESTS: Minimum testing time is 1 hour

☐ Pump ☐ Bailer ☒ Air ☐ Flowing Artesian

Yield gal/min	Drawdown	Drill stem/Pump depth	Duration (hr)
100		176	1

Temperature 53 °F Lab analysis ☐ Yes By \_\_\_\_\_Water quality concerns? ☐ Yes (describe below) TDS amount 90 ppm

From	To	Description	Amount	Units

## (9) LOCATION OF WELL (legal description)

County MARION Twp 4.00 S N/S Range 1.00 W E/W WM  
Sec 32 NW 1/4 of the SE 1/4 Tax Lot 1300  
Tax Map Number \_\_\_\_\_ Lot \_\_\_\_\_

Lat \_\_\_\_\_ " or 45.17712660 DMS or DD  
Long \_\_\_\_\_ " or -122.83312758 DMS or DD

☒ Street address of well ☐ Nearest address

17850 BOONES FERRY ROAD N.E. HUBBARD, OREGON 97032

## (10) STATIC WATER LEVEL

Existing Well / Pre-Alteration	Date	SWL(psi)	+	SWL(ft)
Completed Well	8/16/2019			66
Flowing Artesian? <input type="checkbox"/> Dry Hole? <input type="checkbox"/>				

## WATER BEARING ZONES

Depth water was first found 31.00

SWL Date	From	To	Est Flow	SWL(psi)	+	SWL(ft)
8/9/2019	31	32	4			20
8/16/2019	107	178	100			66

## (11) WELL LOG

Ground Elevation \_\_\_\_\_

Material	From	To
Top soil	0	1
Sticky brown clay	1	8
Silty brown clay	8	32
Gray clay firm	32	68
Sticky blue clay	68	94
Fine gray sand	94	105
Soft gray clay with small gravel	105	107
Coarse dark gray sand	107	116
Dark gray sand and gravel	116	140
Fine dark gray sand	140	159
Dark gray sand and gravel	159	178
Received by OWRD		
JUN 02 2025		
Salem, OR		

Date Started 8/9/2019 Completed 8/16/2019

## (unbonded) Water Well Constructor Certification

I certify that the work I performed on the construction, deepening, alteration, or abandonment of this well is in compliance with Oregon water supply well construction standards. Materials used and information reported above are true to the best of my knowledge and belief.

License Number 1903 Date 8/21/2019

Signed RYAN PILLSBURY (E-filed)

## (bonded) Water Well Constructor Certification

I accept responsibility for the construction, deepening, alteration, or abandonment work performed on this well during the construction dates reported above. All work performed during this time is in compliance with Oregon water supply well construction standards. This report is true to the best of my knowledge and belief.

License Number 1273 Date 8/21/2019

Signed FLOYD SIPPEL (E-filed)

Contact Info (optional) \_\_\_\_\_

ORIGINAL - WATER RESOURCES DEPARTMENT

THIS REPORT MUST BE SUBMITTED TO THE WATER RESOURCES DEPARTMENT WITHIN 30 DAYS OF COMPLETION OF WORK Form Version:

14665 -